APPENDIX G

FINAL CORRIDOR PHASE I ENVIRONMENTAL SITE ASSESSMENT

moffatt & nichol

Transmittal

3780 Kilroy Airport Way Ste 600, Long Beach, CA 90806

PROJECT:	Montebello Corridor Grade Separation Project 9003-01	DATE:	8/26/2016
SUBJECT:	Montebello Corridor Grade Separation Project - Deliverable 3.3-12V Final Phase I Environmental Site Assessment Report (ESA)	TRANSMITTAL ID:	00073
PURPOSE:	For your use	VIA:	Info Exchange

FROM

NAME	COMPANY	EMAIL	PHONE
Monica Wagner 3780 Kilroy Airport Way Ste 600 Long Beach, CA 90806	Moffatt & Nichol	MWagner@moffattnichol.com	(562) 426-9551

TO

NAME	COMPANY	EMAIL	PHONE
Rachel Korkos 4900 Rivergrade Road, Suite A120 Irwindale, CA 91706 United States	Alameda Corridor East Construction Authority	rkorkos@theaceproject.org	626.962.9292

REMARKS:

Rachel-

Attached is Deliverable 3.3-12V which consists of the Final Phase I Environmental Site Assessment Report (ESA) (.pdf file) dated April 2016 for the Montebello Corridor Grade Separation Project.

Four (4) copies of this report will be printed and sent to you.

If you have any questions, please contact Keith Gillfillan.

Thanks.

Monica Wagner
Moffatt & Nichol
3780 Kilroy Airport Way, Ste 600 | Long Beach, CA 90806
P 562.426.9551 | **F** 526.424.7489

Transmittal

DATE: 8/26/2016
TRANSMITTAL ID: 00073

DESCRIPTION OF CONTENTS

QTY	DATED	TITLE	NOTES
1	8/22/2016	3.3-12V Final Montebello Grade Separation Project Phase I Corridor ESA April 2016.pdf	

COPIES:

Keith Gillfillan (Moffatt & Nichol)
Yanin Riviera (Alameda Corridor East Construction Authority)

Montebello Corridor Grade Separation Project

Corridor Phase I Environmental Site Assessment - Final

Montebello, Los Angeles County, California

April 2016

***Prepared for*:**

Alameda Corridor-East Construction Authority
4900 Rivergrade Road, Suite A120
Irwindale, California 91706

April 8, 2016

Ms. Rachel Korkos
Senior Project Manager
Alameda Corridor-East Construction Authority
4900 Rivergrade Road, Suite A120,
Irwindale, CA 91706

Re: Corridor Phase I Environmental Site Assessment
Draft Report Submittal,
Montebello Corridor Grade Separation Project
Montebello, Los Angeles County, CA

Dear Ms. Korkos:

We are pleased to provide you with the above-referenced Corridor Phase I Environmental Site Assessment (ESA) report for the Montebello Grade Separation Project. The attached report presents our methodology, findings, opinions, conclusions, and recommendations regarding environmental conditions within or adjacent to the project area.

HDR appreciates the opportunity to serve the Alameda Corridor-East Construction Authority on this important project. If you have any questions or comments, please feel free to contact Kelly Kading at 972-960-4418 or Lori Arena at 858-712-8358.

Sincerely,

HDR ENGINEERING, INC.

Kelly W. Kading, CPG
Senior Professional Associate

Lori Arena
Hazardous Materials Specialist

Distribution: One hard copy and one PDF electronic copy (CD)

Table of Contents

Executive Summary **1**
Phase I Activities 1
Findings 2
Opinions 7
Conclusions 8
Recommendations 9

1.0 Introduction **10**
1.1 Purpose 10
1.2 Report Users 12
1.3 Scope of Services, Significant Assumptions, and Limitations 12

2.0 Site Description **15**
2.1 Location and Legal Description 15
2.2 Site and Vicinity Characteristics 15
2.3 Description of Structures, Roads, and Other Site Improvements 15
2.4 Area Geology and Hydrogeology 15
2.5 Groundwater 16
2.6 Oil and Gas Wells (Oil Seeps) 16

3.0 User Provided Information **21**

4.0 Records Review **21**
4.1 Environmental Records Review 21
4.2 Summary of Listed Records 21
4.3 Agency File Review 44
4.4 Historical Use Information 44
4.5 Environmental Liens, Activity Use Limitations (AULs) and Additional Information 47
4.6 Summary of Previous Environmental Investigations 47
4.7 Interviews 47
4.8 Site Reconnaissance 48
4.9 Utilities and Polychlorinated Biphenyls (PCBs) 48

5.0 Data Gap Analysis **48**

6.0 Findings, Opinions, and Conclusions **49**
6.1 Findings 49
6.2 Opinions 64
6.3 Conclusions 65

7.0 Recommendations **65**

8.0 Qualifications of Environmental Professionals **67**
8.1 Signature and Qualifications 67

9.0 References **68**

Appendices

Appendix A EDR Well Search Report
Appendix B EDR Report - Governmental Database Search Results
Appendix C Envirostor Documentation
C1 Oroweat (Bimbo Bakery) – EDR Map Code 28
C2 City of Montebello Bus Yard– EDR Map Code 30, 34, and 39
C3 City of Montebello Corporation – EDR Map Code 33
C4 Hawk Shell / Chevron Station – EDR Map Code 40
C5 City of Montebello School District – EDR Map Code 44
C6 Chevron Montebello Terminal – EDR Map Code 45
C7 Rechnitz Construction – EDR Map Code 49
C8 High School Site – EDR Map Code 52
Appendix D Sanborn Fire Insurance Maps
Appendix E City Directory
Appendix F Historical Aerial Photographs
Appendix G Historical Topographic Maps
Appendix H Environmental Lien Reports (on CD)
Appendix I Site Photographs

Figures

Figure 1. Project Location Map 18
Figure 2. Project Area Map 19
Figure 3. EDR Well Search Map 20
Figure 4. Project Area Overview Map with Regulatory Listings 43
Figure 5. REC Sites Locations and Risk Rankings 63

Tables

Table 1. Summary of Environmental Database Search 22
Table 2. Regulatory Listings Within or Adjacent to the Project Area 27
Table 3. REC Findings, Risk Rankings, and Phase II Recommendation 56

List of Acronyms

AAI	All Appropriate Inquiries
ACE	Alameda Corridor-East Construction Authority
AIRS	Aerometric Information Retrieval System
AMSL	above mean sea level
APE	Area of Potential Effect
AST	Aboveground storage tank
ASTM	American Society for Testing and Materials
AVE.	Avenue
AULs	Activity Use Limitations
BGS	below ground surface
BLVD	Boulevard
BTEX	Benzene, toluene, ethylbenzene, and xylenes
CDL	Clandestine Drug Lab
CDWR	California Department of Water Resources
CEG	Conditionally Exempt Generator
CERCLA	Comprehensive Environmental Response, Compensation, and Liability Act
CERCLIS	Comprehensive Environmental Response, Compensation, and Liability Information System
CHMIRS	California Hazardous Material Incident Report System
CREC	Control Recognized Environmental Condition
CORRACTS	Corrective Action Report
DIPE	Di-isopyopl
DOGGR	Division of Oil, Gas & Geothermal Resources
DTSC	Department of Toxic Substance Control
E.	East
EDR	Environmental Data Resources
EPA	Environmental Protection Agency
ERNS	Emergency Response Notification System
ESA	Environmental Site Assessment
ETBE	Ethyl tertiary butyl alcohol

FINDS	Facility Index System
HDR	HDR Engineering, Inc.
HREC	Historical Recognized Environmental Condition
HMIRS	Hazardous Materials Incident Report System
HWP	Hazardous Waste Permits
LQG	Large Quantity Generator
LUST	Leaking underground storage tank
MTBE	Methyl tertiary butyl ether
N.	North
NFRAP	No Further Remedial Action Planned
NonGen	Non-generator
NPDES	National Pollutant Discharge Elimination System
NPL	National Priorities List
NRC	National Response Center
PADS	PCB Activity Database System
PCBs	Polychlorinated Biphenyls
RCRA	Resource Conservation and Recovery Act
RCRA LQG	Resource Conservation and Recovery Information System Large Quantity Generators
RCRA SQG	Resource Conservation and Recovery Information System Small Quantity Generators
RCRA Non-Gen	Resource Conservation and Recovery Information System Non-Generator
REC	Recognized Environmental Condition
RGA LF	Recovered Government Archive Landfill
ROW	Right-of-Way
S.	South
SLIC	Spills, Leaks, Investigations, and Cleanups
SWF/LF	Solid Waste Facility/Landfill
SVE	Soil vapor extraction
TAME	Tertiary methyl ether
TBA	Tertiary butyl alcohol
TPH	Total petroleum hydrocarbons

TSDF	Treatment, storage, or disposal of waste
TRIS	Toxic Chemical Release Inventory System
TSD	treatment, storage, and disposal
UPRR	Union Pacific Railroad
USGS	United States Geological Survey
U.S.	United States
UST	underground storage tank
W.	West
WDS	Waste Discharge System

Note: A complete acronyms list is located in the Governmental Database Report, Appendix B.

Executive Summary

HDR Engineering, Inc. (HDR) has conducted a Corridor Phase I Environmental Site Assessment (Phase I ESA) of the proposed Montebello Corridor Grade Separation Project (Project), located in Montebello, Los Angeles County, California (Figure 1, Project Location Map). This Phase I ESA has been prepared for the Alameda Corridor-East Construction Authority (ACE). This Phase I ESA will assist ACE with identification of potential environmental concerns which might be avoided in the engineering development phase of the Project.

ACE is proposing the construction of two grade-separation locations, South (S.) Montebello Boulevard (Blvd.) and S. Maple Avenue (Ave.), in addition to safety improvements at existing at-grade crossing (S. Vail Ave. and S. Greenwood Ave.). The Project would include deep excavation for the grade separations at depths extending 25 to 35 feet below ground surface (bgs), with pilings extending up to 100 feet bgs. Considering the preliminary stages of the Project, engineering drawings were not available for review.

The Project Area is generally located within and adjacent to the Union Pacific Railroad (UPRR) right-of-way (ROW), extending approximately 1.10 miles from South (S.) Vail Avenue, continuing east to the area of S. 5th Street. The area of potential effect (APE) extends past the UPRR ROW from West (W.) Olympic Boulevard to the north to W. Mines Avenue to the south (Figure 2, Project Detail Map). The APE is herein referenced as the Project Area. The Project Area is located in an urbanized area that is mainly industrial in nature, but also contains commercial, retail, and residential land uses. The Montebello Metrolink Station is located adjacent to the western terminus of the Project Area.

Phase I Activities

This Phase I ESA identifies Recognized Environmental Conditions (RECs) that may adversely affect the Project Area. The Phase I ESA was conducted in accordance with the scope and limitations of the American Society for Testing and Materials (ASTM) Practice E1527-13. This report includes the following investigative elements; a review of an environmental database search report; a review of additional relevant regulatory documentation; a review of historical data sources; a review of environmental liens, and a summary of the site reconnaissance conducted on September 17, 2015. Given the preliminary engineering phase of the Project and the sensitivity of land owners in the surrounding area, no interviews were conducted as part of the Phase I ESA. Any exceptions to or deviations from these ASTM practices are described later in this report (see Section 5.0).

A one-quarter mile buffer zone (referenced herein as the EDR buffer zone) surrounding the Project Area was also evaluated for the purposes of this report. Figures depicting the Project location and Project Area are presented in Figures 1 and 2, respectively. An APE revision occurred subsequent to the completion of the EDR report. This APE area was captured in the EDR buffer zone (one-quarter mile) and the regulatory records search results are included as part of the report analysis. HDR has included symbology to the EDR mapping (Figures 3 and 4) to

reflect the revised APE boundary. Figures 2 and 5 were produced by HDR and the updated APE area is reflected in the Project Area boundary.

Findings

The Phase I ESA resulted in the following findings:

- The Project Area extends over a 1.10-mile railway corridor, located within and adjacent to the UPRR ROW. Two grade separations are proposed – one at S. Montebello Blvd. and the other at S. Maple Avenue. Safety improvements at existing at-grade crossings are also proposed (S. Vail Ave. and S. Greenwood Ave.). Deep excavations extending to a depth of 25 to 35 feet, with pilings up to 100 feet deep are anticipated for the two grade separations.
- The Project Area is located near the northern end of the Peninsular Range Geophysical Province of California. The nearest faults to the Project Area are the Whittier fault (located approximately five miles to the east), the East Montebello fault (located five miles to the north), and the Rio Hondo Fault (located approximately two miles to the east). Subsurface investigations for the Chevron Montebello Terminal indicate that the shallow soils in the area are interlayered silts and silty sands, from the ground surface to 40 feet bgs, underlain by clayey silts, silty sand, and sand up to a depth of approximately 135 feet bgs.
- Underlying Project Area Quaternary sediments are basement rocks that generally do not provide sufficient groundwater yield for pumping. The Project Area is located within the Montebello Forebay area, which is a thin, shallow, and discontinuous semi-perched water-bearing zone encountered within recent-age sediments, along with regionally extensive aquifers located within Pleistocene-age formations. The average groundwater depth in the general area is documented to range from 73 bgs to 128 bgs, with the groundwater flow direction to the southwest.
- The Project Area is located south of the Montebello oil field. No oil or gas wells are located within or adjacent to the Project Area. The nearest active well (APE 03720610), operated by Cities Service Oil Company, is located 1,320 feet (0.25 mile) south of the Project Area boundary.
- In urban areas, it is anticipated that commercial and industrial operations will increase the number of regulatory listings in a database search. However, many of the regulatory listings are not considered to be of concern due to the following reasons: (1) the scope of the Project would not impact the identified sites or parcels; (2) the distance of the listed site from the Project; and/or (3) the regulatory listing is not considered to be of concern to the Project due to the nature of the database (i.e., regulatory listings associated with air quality compliance). For example, records listed in the HAZNET database only identify facilities that have shipped hazardous waste with a manifest, which does not necessarily indicate a hazardous materials concern.

All of the regulatory sites listed associated with business hazardous materials use would be considered low risk. For example, the Fleishmann's Vinegar facility, located adjacent to the Project Area at 444 Roosevelt Ave., is a large manufacturing facility with regulatory listings. The regulatory listings are associated with hazardous waste use as part of normal product manufacturing operations, but are not considered an environmental concern for the Project.

- The EDR database search resulted in 494 regulatory listings located within the EDR buffer zone (including the one-quarter mile buffer zone around the Project Area). A total of 233 regulatory listings were located within or adjacent to the Project Area boundary. A total of 35 sites (some addresses have more than one listing) were located within or adjacent to the Project Area. These sites were ranked according to risk, and each site listing includes a Phase II recommendation (yes or no), as summarized in Table 3, REC Findings and Phase II Recommendations, and illustrated in Figure 5, REC Site Locations and Risk Rankings. Seven sites are considered to be RECs or HRECS, and three are considered to be high risk to the Project :
    - EDR Map Code 28 – Oroweat Food Corporation (currently Bimbo Bakery), 480 S. Vail Ave. This site is located within the Project Area. This site was reported as a leaking underground storage tank (LUST) case (for a diesel release) in August 1995 and the case was closed. The site is located adjacent to the UPRR ROW, and extends from S. Vail Ave. to S. Maple Ave. The site is also listed with operating an AST in the regulatory listings. An AST was noted during the site reconnaissance, however, the contents of the AST was undetermined. It is assumed that the previous LUST was in the location of the current facility where the current ASTs are located, adjacent to S. Maple Ave.

      This site is directly adjacent to the proposed area of the grade separation, and therefore could require the removal of the ASTs. The Project would also require deep excavation in this area, extending to depths between 25 to 35 feet bgs, with piling depths up to 100 feet bgs. Based on the previous closed LUST case, this site is an HREC; however, considering the Project excavation limits, this site is considered to be high risk.
    - EDR Map Code 30, 33, 34, and 39 – City of Montebello, 400 S. Taylor Ave., 311 S. Greenwood, and 1301 Colegrove Ave. – This site is located within the Project Area, and listed with two LUST cases. The first case was discovered in 1982 with potential for groundwater contamination, and the case was closed in November 2004. The second case required the removal of two 550-gallon holding tanks, with the removal and replacement of five underground storage tanks (USTs), which was completed in March 2010. This site was eligible for closure status as of December 2013. An unknown solvent incident was listed in May 1995 for 1301 Colegrove Ave.; however, no cleanup action was required.

This area is located directly adjacent to the railway UPRR ROW and the Greenwood Avenue grade crossing at which at-grade crossing safety improvements are proposed, but where no deep excavation would be required. Considering the open status of the listing, this site is considered to be a REC, however, based on the limited ground disturbance in this area and the low potential for contaminant migrations, this site is considered to be low risk.

- EDR Map Code 40 – Hawk II Shell / Chevron, 801 W. Olympic Blvd. This site is located adjacent to the Project Area at the proposed Montebello Boulevard grade separation. The original gas station operations date back to between 1968 and 1976. In 1987, the older USTs were removed and replaced with 10,000 gallon double-wall fiberglass USTs. A petroleum release occurred on April 9, 1999; however, the source and cause of the release were unknown.

  A baseline assessment was completed in October 2004 of which eight monitoring wells were assessed over a period of three years. Total Petroleum Hydrocarbons (TPH) as gasoline, benzene, Methyl Tertiary Butyl Ether (MTBE), and tertiary butyl alcohol (TBA) were present, but concentrations were below laboratory method detection limits. No groundwater was encountered to a depth of 75 feet bgs. Well abandonment was requested in December 2014, with permission granted for closure in March 2015.

  As defined by ASTM guidelines, this site is considered to be an HREC since the case had been recently closed to the satisfaction of the Los Angeles Regional Water Quality Control Board (RWQCB). However, given that this site is located directly adjacent to one the proposed grade separations, and that the site is an operating gas station, the potential for releases exists; therefore, this site is considered to be high risk.

- EDR Map Code 44 – City of Montebello Unified School District / Bus Yard, 505 S. Greenwood Ave. This site is located within the Project Area. A LUST was detected in August 1988 with affected soil. No further action was taken and the case was closed in May 1991. Given the closed status of this site, this site is considered to be an HREC. Considering the proposed excavation for the at-grade crossing upgrades and the southwest groundwater flow direction, this site is considered to be low risk.

- EDR Map Code 45 – Chevron USA Inc. / Montebello Terminal, 601 S. Vail Ave. This site is located south of the UPRR ROW, and adjacent to the western portion of the Project Area. This location is an open cleanup program site, currently under assessment and interim remedial action.

  This petroleum storage and transfer facility has been in operation since 1915. The original facility was 43 acres, of which 30 acres were divested in the 1990s and redeveloped to commercial / light industrial, and a regional transit station was

constructed. The remaining 13 acres include gasoline and diesel fuel storage ASTs with above-ground pipelines to the truck fueling racks.

TPH and benzene, toluene, ethylbenzene, and xylenes (BTEX) was discovered in soil and groundwater beneath the site in 1990, located at two primary source areas: the fueling racks and a production well. A horizontal SVE was installed beneath the existing ASTs at the site to remediate TPH and BTEX in soils. Several vertical extraction wells were installed in the fueling rack area to determine feasibility of in-situ remediation but were never fully operated. The soil, soil vapor and groundwater plumes appear stable, but additional assessment is needed to characterize the full extent of impacts.

To date, over 1.6 million pounds of hydrocarbon have been removed by the horizontal SVE system; however, groundwater contamination has not been directly remediated. A total of 8,000 cubic yards of petroleum contaminated soil was initially removed from several areas included in the original assessments, primarily in divested portions of the property prior to redevelopment.

Currently 15 groundwater monitoring wells are located onsite, and 4 are located offsite (Appendix C6, see the map on page 42). Two monitoring wells are located north of the UPRR ROW (MW-16 on Thynne Court, and MW-24 at the terminus of W. Colegrove Ave.) and two are located east of W. Vail (MW-14 on W. Vail Ave., and MW-23 located east of W. Vail Ave.) Depth to groundwater is approximately 85 feet bgs; however, historically groundwater elevations fluctuate over 25 feet. The groundwater flow direction is primarily to the southwest, with minor variations due to fluctuating groundwater levels. This site is a REC and is considered to be high risk.

- EDR Map Code 49 - Rechnitz Construction / Frontier Transportation, 1539 W. Mines Ave. – This site is located adjacent to the southern boundary of the Project Area. This site is listed with a diesel contamination to soil in February 1990, and the case was closed in February 1993. This previous building was removed and reconstructed between 2005 and 2009. Based on the newer construction of the site, it is assumed that any previous contamination would have been remediated at that time. In addition, this site is located approximately 500 feet southwest and downgradient from the proposed S. Maple Ave. grade separation. This site is an HREC and is considered low risk.
- EDR Map Code 52 - Mines and Maple School, Corner of W. Mines Ave. and S. Maple Ave. – This site is located within the Project Area and adjacent to the UPRR ROW. According to the Department of Toxic Substances Control (DTSC) letter dated September 28, 2007, the 14.5 acre school site was the previous location of the Yasuda dump, salvage yard, lumber yard, trucking dispatch offices, pistol range, along with septic tanks and two cesspools that were

backfilled to be the brick-line pits, and the former United Wholesale Lumber Company that operated gasoline and diesel USTs.

The entire site was over-excavated to a maximum depth of 25 feet bgs and filled with engineered soils in the 1990s. In March 2001, approximately 50 to 60 gallons of unknown solvent spilled in the northeast section of the site. Soil sampling indicated no actionable levels. A Preliminary Environmental Assessment was conducted, and which concluded that no significant impact to the site resulted from historical and/or current uses. The site was redeveloped into a high school after 2010. Considering the soil remediation that was conducted and the high level of criteria required by the State of California Title 5 standards for school site selection, it can be assumed that any potential containments were removed prior to the construction of this school. This site is an HREC, and is considered low risk.

- A regulatory agency file review was conducted (utilizing (DTSC EnviroStor online database) to obtain supporting regulatory documentation. A total of seven sites were listed, six LUST sites and one solid waste facility. No additional listings or information were noted.
- Sanborn® Insurance Maps were reviewed as part of this Phase I ESA. The Sanborn® Insurance Map review in the area east of S. Montebello Ave. and north of the UPRR ROW, referred to as the S. Montebello Ave. Northeast Quadrant (Figure 5, Map Code 77) identified land uses (oil staging building, machine shop, and metal refining company) that are considered to be RECs, due to potential petroleum and metal contamination in the soil. This area is considered to be high risk. No additional land use information was obtained for the remaining quadrants around S. Maple Avenue.
- No additional land use information was obtained from the City Directory listings.
- The historic aerial photographs show that the railway and the Chevron Montebello Terminal petroleum facility had been constructed by 1928, and have been present since that time. The general area south of the railroad was agricultural between 1928 and 1949 (assumed to be citrus trees). Development had increased and the Bimbo bakery facility had been constructed by 1949. The roadway infrastructure was consistent with current configurations, with the exception of Montebello Way that had been constructed after 1968 and prior to 1976, by which time the current roadway configuration was complete. The footprint of the Chevron Montebello Terminal had been reduced by 1994, with the construction of the Metrolink Station. The Applied Technology Center College and Career Pathway High School had been constructed between 2010 and 2012.
- No additional land uses were identified in the historical topographic maps.
- Of the 23 title reports searched to date, no environmental liens were noted.

- Given the preliminary engineering phase of the Project and the sensitivity of land owners in the surrounding area, no interviews were conducted as part of the Phase I ESA.
- A site reconnaissance was conducted on September 17, 2015 from public ROW areas. No site specific access was obtained. The overall area was industrial and commercial in nature. The EDR regulatory listings were verified or compared with the current operating businesses. De minimis surface staining was noted in the automobile repair areas, where accessible. An electrical substation was noted adjacent to the Project Area; however, no regulatory listings associated with the substation were included in the EDR report. No pits, ponds, lagoons, disturbed soil, large-scale indications of waste dumping, or significant surface staining was noted during the site reconnaissance. It is important to note that many facilities had opaque fencing which limited the assessment of soil staining on private properties.
- No indication of subsurface utilities was noted, although the urban nature of the area infers a substantial subsurface utility network. Pole-mounted and pad-mounted transformers were present throughout the Project Area, and it is possible that PCB-containing transformers could be present. Most electrical providers have a test and replace policy for PCB transformers. It is assumed that the Southern California Edison has such a policy, and electrical equipment would be replaced with non-PCB transformers. The EDR report did not indicate any transformer-fire related listings.
- The lack of interview and limitations of property access may present a significant data gap. This issue will be resolved with site access and interview opportunities during site-specific Phase Is, which will be performed on acquisition properties.

Opinions

HDR has performed the stated assessment elements, which are described in the ASTM E 1527-13 assessment protocol. Based upon this assessment, HDR has developed the following professional opinions based on the anticipated construction limits:

- A total of eight RECS were identified (five HRECs and three RECs) in the regulatory records search. The following two HRECs and one REC are noted as being within or adjacent to the Project Area, and are considered to be high risk to the Project:
    - Oroweat Food Corporation (Bimbo Bakery) (EDR Map Code 28) – This site is a production bakery operating ASTs, with a previous diesel LUST case. The delivery docks and ASTs are located adjacent to the area identified for a grade separation that would require deep excavation. This site is an HREC; however, due to the Project excavation limits, this site is considered to be high risk.
    - Hawk II Shell / Chevron (EDR Map Code 40) – This site is an operating gas station with USTs and a previous petroleum release in 1999. Although the site has had a recent closure of the regulatory listing (March 2015), this site is still an operating gas station that has the potential for releases. This site is an HREC;

however, due to the Project excavation limits, this site is considered to be high risk.

- Chevron Montebello Terminal (EDR Map Code 45) – This site is an operating petroleum storage and transfer facility. This is an open cleanup program site under assessment and interim remedial action. This site is a REC and is considered to be high risk.

- The S. Montebello Ave. Northeast Quadrant (Figure 5, Map Code 77) that has the potential for metal and petroleum soil contamination. Considering the lack of documentation, this is a REC and is considered to be high risk.

Conclusions

Based upon the above-detailed Findings and Opinions, HDR concludes that a total of eight RECS (five HRECs and three RECs) have been identified on or adjacent to the Project Area. The following statement is required by ASTM E 1527-13 as a declaration of whether RECs were found:

> *HDR has performed a Phase I ESA in conformance with the scope and limitations of ASTM E 1527-13 of the Montebello Corridor Grade Separation Project located in the City of Montebello, Los Angeles County, California. Any exceptions to or deletions from these practices are described in previous sections of this report. This report revealed five HRECs (Oroweat (Bimbo Bakery), Hawk II Shell / Chevron, City of Montebello Unified School District / Bus Yard, Rechnitz Construction / Frontier Transportation, and Mines and Maple School), and three RECs (City of Montebello, Chevron Montebello Terminal, and the S. Montebello Ave. Northeast Quadrant (600-700 block of W. Olympic Ave.), in connection with the Project Area.*

Recommendations

Recommendations included in this report were developed through the investigative procedures described in the Scope of Services, Significant Assumptions, and Limitations sections of this report. These findings should be reviewed within the context of the limitations provided in the Limitations section.

Based upon the four identified high risk sites associated with the Project Area, HDR makes the following recommendations:

Recommendation 1

HDR recommends that additional Phase I analysis be conducted if the Project or excavation limits change, and that site-specific Phase Is be performed, including access for site reconnaissance on properties slated for acquisition.

Recommendation 2

HDR recommends that a Phase II Environmental Site Assessment (drilling, sampling, and analytical program) be conducted for the four identified high risk sites (Oroweat (Bimbo Bakery), Hawk II Shell / Chevron, Chevron Montebello Terminal, and the S. Montebello Ave. Northeast Quadrant (600-700 block of W. Olympic Ave.), in addition to any additional sites that may be identified in the subsequent site specific Phase Is, prior to the start of Project construction. All Phase II activities will be conducted on railroad or street ROW, regardless of whether sites are slated for acquisition, either partial or total. The focus of the Phase II assessments will be on soils likely to be disturbed during construction. Soil samples (and groundwater, if encountered) will be collected and analyzed for the stated contaminants of concern.

Recommendation 3

HDR recommends that all construction contractors should be instructed to immediately stop all subsurface activities in the event that potentially hazardous materials are encountered, an odor is identified, or significantly stained soil is noted during construction. Contractors should be instructed to follow all applicable regulations regarding discovery and response for hazardous materials encountered during the construction process.

Recommendation 4

HDR recommends that ACE consider the “shelf life” of Phase I documents in determining risk. ASTM E 1527-13, section 4.6 states that a conforming “Phase I” report is valid for a period of 180 days, and may be updated during the 180 days to 1-year timeframe. The report is valid for use in any of the CERCLA defenses ONLY if it is updated within this time frame. If greater than one year passes from the final report date, the Phase I effort would need to be repeated to remain in compliance with ASTM and the “All Appropriate Inquiry” (AAI) protection.

1.0 Introduction

1.1 Purpose

The purpose of this Phase I ESA is to evaluate the Project Area for indications of "recognized environmental conditions" or RECs. ASTM Practice E 1527-13 defines the following categories of RECs:

Recognized Environmental Condition (REC)

The presence or likely presence of any hazardous substances or petroleum products in, on, or at a property: (1) due to release to the environment; (2) under conditions indicative of a release to the environment; or (3) under conditions that pose a material threat of a future release to the environment. De minimis conditions are not recognized environmental conditions (as defined below).

ASTM E 1527-13 defines release as a release of any hazardous substance or petroleum product shall have the same meaning as the definition of "release" in CERCLA 42 U.S.C. §9601(22)).

Historical REC (HREC)

A past release of any hazardous substances or petroleum products that has occurred in connection with the property and has been addressed to the satisfaction of the applicable regulatory authority or meeting unrestricted use criteria established by a regulatory authority, without subjecting the property to any required controls (for example, property use restrictions, activity and use limitations, institutional controls, or engineering controls).

Controlled REC (CREC)

A recognized environmental condition resulting from a past release of hazardous substances or petroleum products that has been addressed to the satisfaction of the applicable regulatory authority (for example, as evidenced by the issuance of a no further action letter or equivalent, or meeting risk-based criteria established by regulatory authority), with hazardous substances or petroleum products allowed to remain in place subject to the implementation of required controls (for example, property use restrictions, activity and use limitations, institutional controls, or engineering controls).

Additional conditions that are not included under the definitions of a REC, but are defined by ASTM Practice 1527-13 include:

De Minimis

A condition that generally does not present a threat to human health or the environment and that generally would not be the subject of an enforcement action if brought to the attention of appropriate governmental agencies. Conditions determined to be de minimis are not recognized environmental conditions nor controlled recognized environmental conditions.

Business Environmental Risk

These are risks which can have a material environmental or environmentally-driven impact on the business associated with the current or planned use of a parcel of commercial real estate, not necessarily limited to those environmental issues required to be investigated in this practice.

Consideration of business environmental risk issues may involve addressing one or more non-scope considerations.

HDR Risk Ranking

In addition to the ASTM-based "REC" classification of a site, HDR also employed a relative risk ranking system that includes several investigative elements to describe "sites of concern" located within the EDR buffer zone. A site of concern is a site that the investigative process has determined to have sufficient possibility of contamination, which warrants special attention during the Phase I ESA investigation. A site of concern may or may not ultimately be classified as a REC site as defined by ASTM, yet still may be "of concern" and is therefore highlighted in the report. A site of concern may or may not be carried forward in recommendations for further investigation, depending upon the specific issues associated with the site.

Once the elements of the investigation process are completed, HDR categorized identified sites of concern using a subjective risk ranking system, classifying the sites as low risk, moderate risk, high risk, or (in some instances) indeterminate-risk. The following paragraphs provide general descriptions of each category.

Low risk sites are those sites that have few indications of potential for release of hazardous materials. On some occasions, sites that have had a hazardous materials issue in the past but have been remediated with approval of the state environmental agency or local regulatory agencies may qualify as low risk. Examples of low risk sites include undeveloped or agricultural property, residential property, or benign commercial properties such as office buildings, warehouses, distribution facilities, or municipal facilities with no listed violation.

Moderate risk sites are those sites that have some indications of possible hazardous materials issues. A moderate risk site may appear on a database as having a permit to handle hazardous materials, but has recorded no violations to date. Another way that a site could be interpreted as moderate risk would be if the environmental records search indicated no listing, but the site is an auto repair facility with visible surface staining. Examples of moderate risk sites include auto repair garages, welding shops, or manufacturing facilities with minor listings in the environmental database.

High risk sites are those sites that have a high potential for releasing hazardous materials to the soil or groundwater, or have a recorded release issue. Examples of high risk sites include current service stations, bulk fueling terminals, sites listed in environmental databases as having had a release, or a known release that has not been remediated.

Indeterminate risk sites are those which, at the time of report preparation, did not include sufficient information to include a high, moderate or low ranking. Indeterminate risk sites often

require additional file review to determine the details of any related environmental issues at the site.

When HDR assigned a risk ranking to a site, the risk ranking criteria were reviewed and concurred with by at least one Environmental Professional (EP) as defined in ASTM. It is HDR policy to have subjective criteria cross-reviewed for accuracy and adherence to its assessment protocols and internal quality assurance standards. It is worthwhile to note that risk ranking does not directly correspond to whether a site qualifies as a REC; rather, the risk ranking system is intended as a method of categorizing sites on large projects for consideration of common contamination characteristics.

1.2 Report Users

HDR received authorization from the Alameda Corridor-East Construction Authority (ACE) to conduct a Corridor Phase I ESA of the Project Area (Phase I ESA), located in Montebello, Los Angeles County, California. The Project Area is defined as generally located within and adjacent to the Union Pacific Railroad (UPRR) right-of-way (ROW) corridor, extending approximately 1.10 miles from South (S.) Vail Avenue (Ave.) to the west, and South (S.) 5th Street to the east. The Project Area extends north to (W.) Olympic Boulevard (Blvd.) and south to West (W.) Mines Avenue. This Phase I ESA has been prepared for ACE as the client, and only ACE has the right to rely on the contents of this Phase I ESA without written authorization.

1.3 Scope of Services, Significant Assumptions, and Limitations

The services provided for this Project consisted of the following:

- Provide a description of the Project Area including current land uses (Sections 2.1 through 2.3);
- Provide a general description of the topography, soils, geology, groundwater flow, and oil and gas wells (Section 2.4 though 2.6);
- Review reasonably ascertainable and reviewable regulatory information published by federal, state, local, tribal, health, and/or environmental agencies pertaining to the Project Area (Section 4.1 through 4.3);
- Review historical data sources for the Project Area, including aerial photographs, topographic maps, fire insurance maps, city directories, and other readily available development data (Section 4.4), environmental liens (Section 4.5), of pervious environmental investigations (if provided) (Section4.6);
- Interview of the current owner (if conducted) and other persons that have knowledge of the development history of the Project Area (Section 4.7);
- Conduct an area reconnaissance and an environmental review—including a visual review of adjoining properties—with a focus on indications of hazardous substances, petroleum

products, polychlorinated biphenyls (PCBs), wells, storage tanks, solid waste disposal pits and sumps, and utilities (Section 4.8);

- Determine data gaps in the information obtained and comment on their significance in identifying RECs for the Project Area (Section 5); and
- Summarize the findings, opinions, and conclusions (Section 6).
- Provide recommendations based on the investigative procedures (Section 7).

The goal of this scope of services is to assist the user in identifying conditions in the Project Area that may indicate risks regarding hazardous materials storage, disposal, or other impacts. The resulting report may qualify the user for relief from liabilities as one of three "defenses" identified in the 2002 Brownfields Amendments to the Comprehensive Environmental Response, Compensation, and Liability Act (CERCLA) Section 9607 (AAI subsections). These three defenses include:

1. The "innocent landowner" defense to potential liabilities under 42 United States Code [U.S.C.] § 9601;
2. The "contiguous project corridor owner" defense pursuant to 42 U.S.C. § 9607q; and
3. The "bona fide prospective purchaser" defense pursuant to 42 U.S.C. §9607r.

Federal regulations (42 U.S.C §9601(35)(A) & (B), §9607(b)(3), §9607(q); and §9607(r)), promulgated by the United States (U.S.) Environmental Protection Agency (EPA), require that liability release be based (in part) on completion of AAI prior to purchase of a property. Those inquiries are documented by Phase I reports, or Environmental Site Assessments (ESAs). EPA has agreed that the recently developed ASTM guidance (ASTM Practice E 1527-13: 3.2.6) specifies and interprets AAI requirements.

A user is defined by ASTM Practice E 1527-13 as the party seeking to use Practice E 1527 to complete an Phase I ESA of the Project Area and may include a potential purchaser of land in the Project Area, a potential tenant of the Project Area, an owner of land in the Project Area, a lender, or a Project Area manager. Investigative areas not included in the standard ASTM Phase I ESA scope include: asbestos, lead-based paint, lead in drinking water, radon or urea formaldehyde, wetland issues, regulatory compliance, cultural and historic resources, industrial hygiene, health and safety, ecological resources, endangered species, and high voltage power lines.

Indoor air quality from sources such as mold and asbestos is not included in the ASTM standard except to the extent that indoor air impacts are related to Superfund release and/or caused by releases of hazardous substances into subsurface soil or groundwater (vapor intrusion).

The potential for vapor encroachment or intrusion into structures in the Project Area are considered and identified from onsite or offsite sources based on the experience of the Environmental Professional.

The scope of services for Phase I ESA projects also does not include the completion of soil borings, the installation of groundwater monitoring wells, or the collection of soil or groundwater samples. State and national policies and standards relevant to vapor intrusion are in flux and subject to change.

HDR has made certain assumptions in preparing the scope of this assessment:

- Data gathered from public information sources (i.e., libraries or public regulatory agencies) are accurate and reliable.
- Site operations reflect site conditions relative to potential releases and no intentional concealment of environmental conditions or releases has occurred.
- Interview information (if conducted) is directly reported as gathered by the assessor and is limited by the accuracy of the interviewee's recollection and experience.
- Published geologic information and site observations made by the environmental professional are used to estimate likely contaminant migration pathways in the subsurface. These estimates by the environmental professional are limited in accuracy and are generally cross-referenced with existing information about similar sites and environmental releases in the area.
- Regulatory information is limited to sites identified after the late 1980s because reliable records were not kept by regulatory agencies prior to that time frame.

The findings and conclusions presented in this report are based on the procedures described in ASTM Practice E 1527-13, informal discussions with various agencies, a review of the available literature cited in this report, conditions noted at the time of this Phase I ESA, and HDR's interpretation of the information obtained as part of this Phase I ESA. The findings and conclusions are limited to the specific project and properties described in this report, and by the accuracy and completeness of the information provided by others.

A Phase I ESA cannot entirely eliminate uncertainty regarding the potential for RECs. Conducting this assessment is intended to reduce, but not eliminate, uncertainty regarding the potential for RECs in connection with a Project Area within reasonable limits of time and cost. In conducting its services, HDR used a degree of care and skill ordinarily exercised under similar circumstances by reputable members of its profession practicing in the same locality. This Phase I ESA conforms to the level of documentation required in ASTM Practice E 1527-13. However, HDR may omit discussion of certain records; i.e., sources deemed, in HDR's professional opinion, to be inapplicable or of limited value to the specific needs of this client. In accordance with ASTM; however, if the lack of available documentation results in a data gap, this data gap is identified herein and its significance is discussed.

2.0 Site Description

2.1 Location and Legal Description

The Project is located within the City of Montebello, Los Angeles County, California (see Figure 1, Project Location Map), and is generally located within and adjacent to the UPRR ROW corridor, extending approximately 1.10 mile from S. Vail Ave. to the west, continuing east to the area of S. 5th Street. The Project Area extends north to W. Olympic Blvd. and south to W. Mines Avenue (See Figure 2, Project Area Map).

2.2 Site and Vicinity Characteristics

The United States Geological Survey (USGS) 7.5-minute Topographic Map Series (Quadrangle map for El Monte California 1966, photo-revised 1979, 1981, and 1994) indicates that the Project Area is located at a general elevation of 200 feet above mean sea level (amsl). The topography in the Project Area is relatively flat, with a gentle grade to the southwest.

The Project Area is characterized as urban with varied land uses, including a high percentage of industrial and commercial businesses. Surrounding land uses include: industrial (petroleum distribution facility, bakery manufacturing plant, frozen food facility, bus maintenance facilities, dairy distribution facility); commercial and retail facilities (gas station, auto repair business, etc.); and residential.

2.3 Description of Structures, Roads, and Other Site Improvements

As stated previously, the Project Area extends over a 1.10-mile railway corridor that is oriented in an east/west direction. Roadways oriented east and west, roughly paralleling the UPRR ROW include: W. Mines Ave, W. Olympic Blvd., and Truck Way. Roadways oriented north and south that intersect the UPRR ROW include; S. Vail Ave., S. Maple Ave., Greenwood Ave., and S. Montebello Blvd.

2.4 Area Geology and Hydrogeology

The City of Montebello is located near the northern end of the Peninsular Range Geophysical Province of California, where it converges with the Transverse Range Province (San Gabriel and Santa Monica Mountains). The Transverse Range is predominantly sedimentary rocks, Mesozoic granitic rocks, and ancient Precambrian rocks. The Peninsular Ranges Province is characterized by a series of northwest-southwest trending mountains and two faults (Newport-Inglewood and Whittier-Elsinore), composed of metamorphosed sedimentary and volcanic rocks of Jurassic age (Gastill and Krummenacher, 1981).

According to the City of Montebello General Plan Seismic Safety Element (1975), the majority of the City is underlain with alluvial deposits of varying thickness. The nearest faults to the City

are the Whittier fault (located approximately five miles to the east), the East Montebello fault (located five miles to the north), and the Rio Hondo Fault (located approximately two miles east of the Project Area).

Subsurface investigations for the Chevron Montebello Terminal indicate that the shallow soils in the area are interlayered silts and silty sands, up to 40 feet below ground surface (bgs), underlain by clayey silts, silty sand, and sand to a depth of approximately 135 feet bgs (See Appendix C6).

2.5 Groundwater

The Project Area is located in the Central Groundwater Basin of the Los Angeles Coastal Plain (Central Basin – Groundwater Basin Number 4-11.04). The California Department of Water Resources (CDWR, 1961) divides the Central Basin into four sections; the Los Angeles Forebay, the Montebello Forebay, the Whittier Area, and the Pressure Area. The Central Basin consists of Quaternary-age sediments (less than 1.8 million years old) of gravel, sand, silt, and clay that were deposited from the erosion of nearby hills and mountains, and from historic beaches and shallow ocean floors that covered the area in the past.

The Project Area is located within the Montebello Forebay area, which is a thin, shallow, and discontinuous semi-perched water-bearing zone encountered within Recent-age sediments, along with regionally extensive aquifers located within Pleistocene-age formations.

2.5.1 Anticipated Groundwater Flow Direction and Depth

Underlying Project Area Quaternary sediments are basement rocks that generally do not provide sufficient groundwater yield for pumping. According to Chevron Montebello Terminal groundwater monitoring conducted in 2011(See Appendix C6), the average groundwater depth in the western portion of the Project Area is 85 feet amsl with the groundwater flow direction to the southwest. Further groundwater data is discussed in Section 4.3, Agency File Review.

Fluctuations of the groundwater level, localized zones of perched water, and soil moisture content should be anticipated during and following the rainy season. Irrigation of landscaped areas on or immediately adjacent to the proposed Project can also cause a fluctuation of local groundwater levels.

2.6 Oil and Gas Wells (Oil Seeps)

A review was conducted of the Department of Conservation Division of Oil, Gas & Geothermal Resources Well Finder online database (DOGGR) and the EDR Well Search Report (See Appendix A) was reviewed to identify potential oil and gas wells that could be located within or adjacent to the Project Area. The Montebello oil field is located north of the Project Area. The southern boundary of the oil field is generally delineated by W. Whittier Boulevard. The nearest active well (APE 03720610), operated by Cities Service Oil Company, is located 1,320 feet (0.25 mile) south of the Project Area boundary (Figure 3, EDR Well Search Map).

Oil and gas seeps are like naturally-occurring springs where liquid and gaseous hydrocarbons (hydrogen-carbon compounds) arrive at (or near) the ground surface. Oil and gas seeps are fed by natural underground accumulations of oil and natural gas. Oil that leaks to the Earth's surface is eventually transformed from a clear fluid to a tar-like substance called asphaltum. The lighter components of the oil are lost to evaporation, and the remaining heavier oil is oxidized and degraded by bacteria until it becomes sticky and black (USGS, 2014). The nearest oil seeps are located approximately 14 miles west of the Project Area, at the La Brea Tar Pits. A relatively low potential exists for naturally occurring oil and gas seeps to be encountered at the Project Area, given the distance to documented seeps, and the lack of oil wells located within or adjacent to the Project Area.

Figure 1. Project Location Map

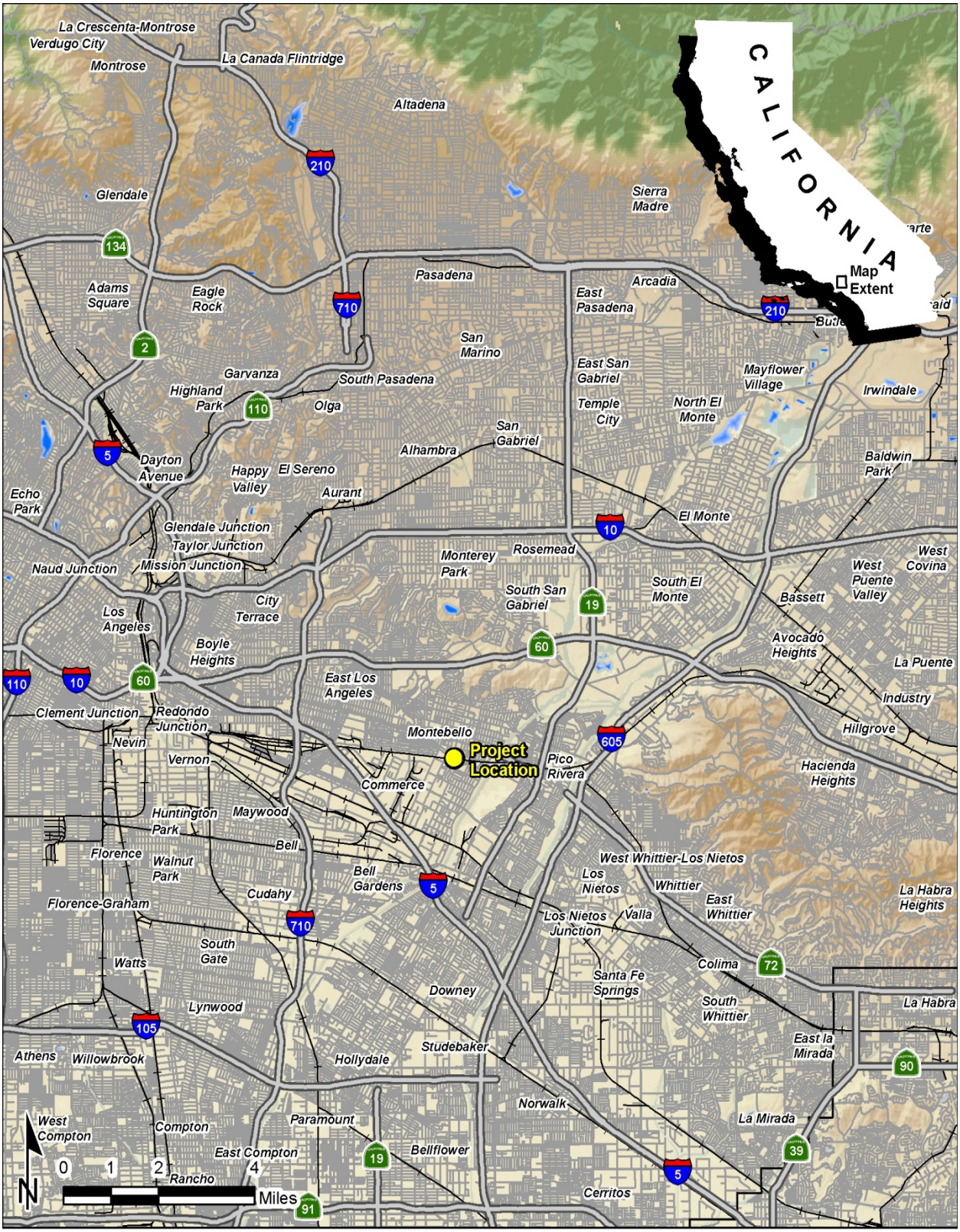

G:\GIS_Production\Projects\Moffat_Nichol_Eng_349376\Montebello_Grade_Sep_264557\Map_Docs\mxd\Regional.mxd-aburvall-9/30/2015

Figure 2. Project Area Map

G:\GIS_Production\Projects\Moffat_Nichol_Eng_349376\Montebello_Grade_Sep_264557\Map_Docs\mxd\REC_Sites.mxd-aburvall-10/21/2015

Figure 3. EDR Well Search Map

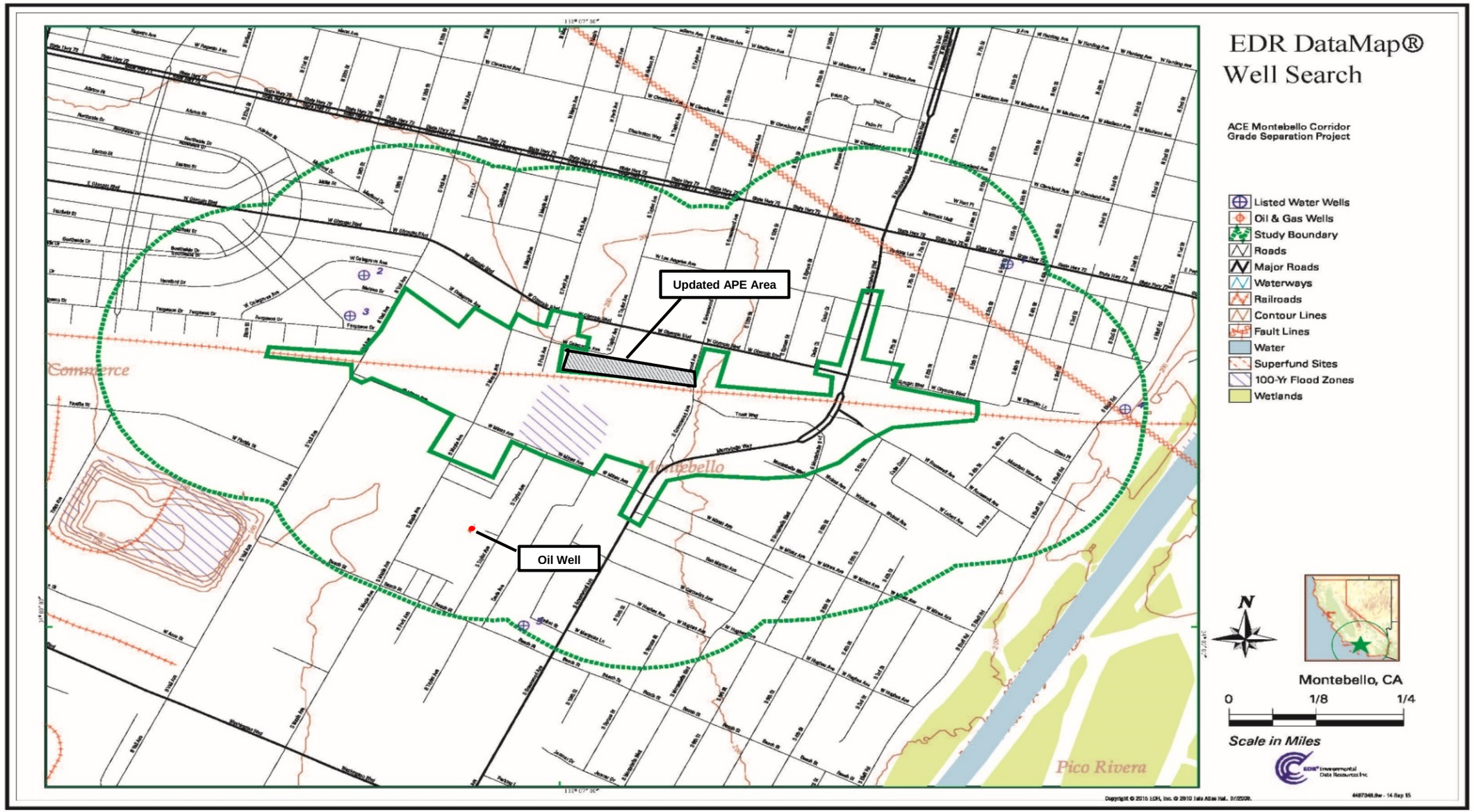

3.0 User Provided Information

The user of the report provided HDR with the limits of the Project Area and a map of the site. Environmental lien searches were provided by Moffatt & Nichol, and are discussed further in Section 4.5.

4.0 Records Review

4.1 Environmental Records Review

Environmental Data Resources, Inc. (EDR) was contracted by HDR to complete a database search of federal, state, and tribal environmental records for the Project Area. HDR provided EDR with the Project Area boundaries and search parameters (a minimum of one-quarter mile buffer zone around the Project Area) to determine the EDR buffer zone. A computerized environmental information database search was completed by EDR on September 14, 2015. The database search included federal, state, local, tribal databases as defined by ASTM E 1527-13 and also EDR proprietary databases. The results of the database search are summarized below in Table 1, Summary of Environmental Database Search. Individual listings are further discussed in Table 2, Regulatory Listings Located Within or Adjacent to the Project Area. A complete copy of the EDR environmental database report is included in Appendix B.

4.2 Summary of Listed Records

The EDR database search resulted in 494 regulatory listings located within the EDR buffer zone (including the one-quarter mile around the Project Area). A total of 233 regulatory listings were listed in the EDR Report as located within or immediately adjacent to the Project Area (see Table 2, Regulatory Listings Within or Adjacent to the Project Area), which corresponds to the EDR mapping illustrated in Figure 4, Overview Project Area Map with Regulatory Listings. Due to the scope of the Project, the map scale does not show individual addresses. The regulatory listings are associated with numerous business names, and addresses over a broad span of time. Given the frequent change of tenant businesses leasing in this industrial area, as businesses are transient in nature, more than one address or name may be associated with the EDR map code.

An APE revision occurred subsequent to the completion of the EDR report. This APE area was captured in the EDR buffer zone (one-quarter mile) and the regulatory records search results are included as part of the report analysis. HDR has included symbology to the EDR mapping (Figures 3 and 4) to reflect the revised APE boundary. Figures 2 and 5 were produced by HDR and the updated APE area reflected in the Project Area boundary.

A total of 36 sites were listed in the EDR report. Table 2 presents the listing site name(s), the address(es), the regulatory listing(s) associated to the business/address location, EnviroStor site documentation, if applicable (see Appendix C) and (corresponding photographs taken during the site reconnaissance (see Appendix I)).

Table 1. Summary of Environmental Database Search

Database	Description	Records Listed within the EDR Buffer Zone	Potential Concern to the Project Area
FEDERAL			
CERCLIS/ CERCLIS – NFRAP	The Comprehensive Environmental Response, Compensation, and Liability Information System (CERCLIS) database is a compilation of facilities that the USEPA has investigated or is currently investigating for a release or threatened release of hazardous substances pursuant to Comprehensive Environmental Response, Compensation, and Liability Act (CERCLA). No Further Remedial Action Planned (NFRAP) refers to facilities that have been removed and archived from its inventory of CERCLA sites.	1	0
CORRACTS	A list of handlers with Resource Conservation and Recovery Information System (RCRA) with nationally-defined corrective action core events.	1	0
ERNS	Emergency Response Notification System (ERNS) is a national database used to store information on unauthorized releases of oil and hazardous substances that have been reported to the National Response Center (NRC) since 2001. The NRC is the sole federal point of contact for reporting oil and chemical spills. Prior to 2001 this information was maintained by EPA.	11	3
FINDS	The Facility Index Database System (FINDS) is an EPA/ National Technical Information Service database that contains both facility information and “pointers’ to other sources of information that contain more detail.	44	20
HMIRS	The Hazardous Materials Incident Report System (HMIRS) contains hazardous material spill incidents reported to the Department of Transportation.	1	0
RCRA - TSDF	The EPA maintains a database RCRA facilities associated with treatment, storage, or disposal of the waste (TSDF). Transporters are individuals or entities that move hazardous waste form the generator offsite to a facility that can recycle, treat, store, or dispose of the waste.	1	0

Database	Description	Records Listed within the EDR Buffer Zone	Potential Concern to the Project Area
RCRA Generators	The EPA regulates all Hazardous Waste Generators subject to the RCRA. They are classified by the quantity of hazardous waste generated. A Small Quantity Generator (SQG) generates between 100 kg and 1,000 kg of waste per month. A Large Quantity Generator (LQG) generates over 1,000 kg of waste per month. A Conditionally Exempt Generator (CEG) SQG generates less than 100 kg of waste per month.	3 (LQG) 24 (SQG)	12 (SQG)
RCRA-NonGen/NLR	RCRA enacted by Congress in 1976; Amended in 1984 with the Hazardous and Solid Waste Amendments. Database includes selective information on sites which generate, transport, store, treat and/or dispose of hazardous waste. Non-generators (NonGen) do not presently generate hazardous waste, or no-longer reported.	3	2
SSTS	Section 7 of the Federal Insecticide, Fungicide and Rodenticide Act, to submit a report to the EPA of the types and amounts of pesticides being produced, sold or distributed.	2	1
TRIS	The Toxic Chemical Release Inventory System (TRIS), U.S. EPA database that identifies facilities that release toxic chemicals into the air, water and land.	1	1
U.S. AIRS	A sub-system database of the Aerometric Information Retrieval System (AIRS), which contains compliance data on air pollution point sources regulated by the U.S. EPA and/or state and local air regulatory agencies.	3	3
STATE, LOCAL, and TRIBAL			
AST	Aboveground Storage Tank (AST) - SWRCB provides listing of ASTs Waste Management Unit Database System (WMUDS) – SWRCB maintains a list of waste management systems, including active and inactive, permitted and non-permitted solid waste disposal facilities, transfer stations and waste haulers.	2	2
CDL	A listing of Clandestine Drug Lab (CDL) locations.	2	0
CHMIRS	California Hazardous Material Incident Report System contains information on the reporting of accidental releases or spills from the California Office of Emergency Services.	17	9
EMI	Toxics and criteria pollutant emissions data collected by the Air Resources Board and local air pollution agencies.	27	13
ENVIROSTO	Department of Toxic Substance Control (DTSC) DTSC	2	1

Database	Description	Records Listed within the EDR Buffer Zone	Potential Concern to the Project Area
R	Site Mitigation and Brownfields Reuse Program's EnviroStor database identifies sites that have known contamination or sites that may require further investigation. The database includes the following site types: Federal Superfund sites NPL), State Response, including Military Facilities and State Superfund, Voluntary Cleanup, and School sites. EnviroStor provides information including, identification of formerly-contaminated properties that have been released for reuse, properties where environmental deed restrictions have been recorded to prevent inappropriate land uses, and risk characterization information that is used to assess potential impacts to public health and the environment at contaminated sites.		
HAULERS	A listing of registered waste tire haulers	3	2
HAZNET	Facility and Manifest Data. The data is extracted from the copies of hazardous waste manifests received each year by the DTSC. The annual volume of manifests is typically 700,000-1,000,000 annually, representing approximately 350,000-500,000 shipments.	148	62
HIST UST	The Hazardous Substance Storage Container Database is a historical listing of UST sites previously maintained by SWRCB. Current data can be found in the State or local UST database.	27	15
HIST CORTESE	Cortese Hazardous Waste & Substances Sites – The Cal/EPA Office of Emergency Information previously maintained a list of sites designated as LUST, solid waste facilities/landfill or Cal-Sites. The list is no longer updated and cases are maintained by the SWRCB, Integrated Waste Management Board and DTSC.	13	7
HWP	Hazardous Waste Permits (HWP), Detailed information on permitted hazardous waste facilities and corrective action ("cleanups") tracked in the California database "EnviroStor".	1	0
LUST	Leaking Underground Storage Tanks (LUST) Incident Report –SWRCB LUST records contain an inventory of reported leaking UST incidents.	13	7
NPDES	Listing of all National Pollutant Discharge Elimination System (NPDES) permits including stormwater.	14	11
PEST LIC	A listing of licenses and certificates issued by the Department of Pesticide Regulation.	2	2

Database	Description	Records Listed within the EDR Buffer Zone	Potential Concern to the Project Area
SCH	Proposed and existing schools that are being evaluated by the Department of Toxic Substances Control (DTSC) for possible hazardous materials contamination.	1	1
SLIC	The SLIC (Spills, Leaks, Investigations, and Cleanup) program is designated to protect and restore water quality from spills, leaks and similar discharges. Statewide SLIC cases are maintained by the SWRCB.	7	2
SWEEPS UST	Statewide Environmental Evaluation and Planning System. This underground storage tank listing was updated and maintained by a company contacted by the SWQRCB in the early 1990s. The listing is no longer updated or maintained. The local agency is the contact for more information on a site on the SWEEPS list.	30	17
SWF/LF	The Solid Waste Facilities/Landfill Sites comes from the Integrated Waste Management Board's Solid Waste Information System (SWIS) that contains inventory of solid waste disposal facilities and landfills	2	2
SWRCY	A listing of recycling facilities in the state of California, provided by the Department of Conservation.	1	1
UST	Underground Storage Tank (UST) as regulated under Subtitle I of the RCRA, data source from the SWRCB Hazardous Substance Storage Container Database.	4	4
WDS	Waste Discharge System (WDS) from the California Water Resource Control Board.	5	5
EDR Proprietary Records			
EDR US Hist Auto Stat	Historical Auto Stations – Gas stations/filling stations/service station establishments.	46	18
EDR US Hist Cleaners	Historical Cleaners – Dry cleaners, cleaners, laundry, Laundromat, cleaning/laundry, wash and dry establishments.	15	1
RGA LF	Recovered Government Archive Landfill (RGA LF) database lists landfills derived from historical databases.	1	1
RGA LUST	This database provides a list of LUST incidents derived from historical databases and includes records that no longer appear in current government lists.	16	8
Total Regulatory Listings		**494**	**233**

It is also important to note that in the state of California, several databases exist for the purpose of tracking USTs. Many of the databases are no longer updated, and limited information is available for the sites identified in these databases (HIST UST, SWEEPS UST, and CA FID UST). While some overlap of sites does exist among the databases, each database may contain sites not listed elsewhere, and often the sites identified in these databases are not listed in the current State UST database. Based on the lack of updated and consistent information, the most accurate information regarding many of the UST regulatory listings identified for the study area Project Area cannot be verified without additional site reconnaissance and/or site-specific interviews.

One additional site was identified (Map Code 77) in the historical review, discussed further in Section 4.4.1 Fire Insurance Maps, and presented in Table 3, REC Findings, Risk Rankings and Phase II Recommendations.

Table 2. Regulatory Listings Within or Adjacent to the Project Area

Number	EDR Map Code[1]	Site Name	Address	Regulatory Listings[2]	Within or Adjacent to the Project Area	Associated Photo (Appendix I)	EnviroStor Listing Information
1.	24	1. DOW-EL Co. 2. Sanchez Radiator	1. 1313 W. Olympic Blvd. 2. 1405 W. Olympic Blvd.	1. RCRA-SQG 2. HAZNET, EDR Hist Auto(2)	Within	None	None listed
2.	26	1. Dow-Elco Inc. 2. City of Montebello 3. Parkside Motors	1. 1313 W. Olympic Blvd. 2. 1300 W. Olympic Blvd. 3. 1329 W. Olympic Blvd.	1. HAZNET, EMI, FINDS, HAZNET, ERNS 2. HAZNET, FINDS, EDR Hist Auto	Adjacent	None	None listed
3.	28	1. Bimbo Bakery 2. Oroweat Foods Corp 3. CPC Baking Business 4. Santiago Castillo	480 S. Vail Ave.	1. FINDS, US AIRS, NPDES, HIST UST, HAZNET, EMI, AST 2. RCRA-SQG, HIST CORTESE, LUST, AST 3. WDS, SWEEPS UST, EMI 4. PEST LIC	Within	Photo 1 & 2	The site contained a diesel LUST in August 1995 with soil contamination. The case was closed in April 21, 1997. Documentation is presented as Appendix C1.
4.	29	1. Center of the Plate 2. Completely Fresh Food 3. Custom Food Products 4. N & S Trucking	1117 W. Olympic Blvd.	1. RCRA-SQG, FINDS, HAZNET 2. NPDES 3. WDS, HAZNET 4. HAZNET	Adjacent	Photo 3 & 4	None listed

Number	EDR Map Code[1]	Site Name	Address	Regulatory Listings[2]	Within or Adjacent to the Project Area	Associated Photo (Appendix I)	EnviroStor Listing Information
5.	30, 33, 34, and 39	Montebello City Corporation / City of Montebello	1. 400 S. Taylor Ave. 2. 311 S. Greenwood Ave. 3. 1301 Colegrove Ave.	1. WDS, LUST, NPDES, FINDS, HIST UST, 2. SWEEPS UST, HAZNET 3. HIST CORTESE, LUST, HAZNET, RGA LUST	Within	Photo 5 & 6	1. A LUST was discovered in March 1982 with potential groundwater affected. A cleanup action in the form of soil excavation was completed March 1997. A work plan and associated reports were listed between February 2003 through April 2004. A closure/no further action was listed on November 9, 2004. A second LUST case is currently open for the removal of diesel generator line. The facility contains five USTs; one gasoline, three diesel, and one tank converted from diesel to gasoline. A leak was

Number	EDR Map Code[1]	Site Name	Address	Regulatory Listings[2]	Within or Adjacent to the Project Area	Associated Photo (Appendix I)	EnviroStor Listing Information
							detected in the flexible pipelines connected the diesel UST to a day tank located near the maintenance building. The removal of two 550-gallon holding tanks and the removal and replacement of five USTs in March 2010. The laboratory analyzed soil samples for total petroleum hydrocarbons as diesel (TPH-diesel) using U.S. EPA Method 8015 modified, and for BTEX and the oxygenates methyl tertiary butyl ether (MTBE), tertiary methyl ether (TAME), di-isopropyl ether (DIPE), ethyl tertiary butyl ether (ETBE), tertiary butyl alcohol

Number	EDR Map Code[1]	Site Name	Address	Regulatory Listings[2]	Within or Adjacent to the Project Area	Associated Photo (Appendix I)	EnviroStor Listing Information
							(TBA), and ethanol using U.S. EPA Method 8260B. No TPH-diesel, BTEX, or oxygenates were reported above laboratory detection limits in the samples collected. In addition, no groundwater was encountered during soil sampling. Groundwater in the area was identified at a depth of 92 feet bgs. The site has an eligible for closure status as of December 3, 2013. Documentation is presented as Appendix C2. 2. No listings were identified with this address. 3. An unknown solvent (non-petroleum

Number	EDR Map Code[1]	Site Name	Address	Regulatory Listings[2]	Within or Adjacent to the Project Area	Associated Photo (Appendix I)	EnviroStor Listing Information
							hydrocarbon) was discovered in May 1995. No cleanup action was required and the case was closed as of June 26, 1995. Documentation is presented as Appendix C3.
6.	31	1. Siapin Horticulture 2. Crawford Products 3. Al's Auto Service 4. Fisher Tool Company	1. 408 S. Park Ave. 2. 409 S. Park Ave. 3. 401 S. Park Ave. Suite C 4. 401 S. Park Ave. Suite B	1. HIST UST, SWEEPS UST, HAZNET 2. HAZNET 3. HAZNET, EDR Hist Auto 4. HAZNET	Within	None	None listed
7.	32	Juan Higueros	260 S. Montebello Blvd.	PEST LIC	Within	None	None listed
8.	37	No name listed	909 W. Olympic Blvd.	EDR Hist Auto	Adjacent	None	None listed
9.	38	1. Pacific Tank Line/Pauls Transmission 2. Xtreme Designs USA 3. Structural Materials	1. 825 W. Olympic Blvd. 2. 833 W. Olympic Blvd. 3. 815 W. Olympic Blvd.	1. FINDS, HIST CORTESE, RCRA-SQG 2. FINDS, EMI(2) 3. SWEEPS UST, HAZNET	Within	None	None listed
10.	40	1. Hawk II Shell 2. Chevron	1. 801 W. Olympic Blvd. 2. 801 W. Olympic	1. RCRA-SQG, FINDS, HIST UST, SWEEPS	Within	Photo 7	1. According to the Baseline Site Assessment

Number	EDR Map Code[1]	Site Name	Address	Regulatory Listings[2]	Within or Adjacent to the Project Area	Associated Photo (Appendix I)	EnviroStor Listing Information
		3. Olympic Machinery	Blvd. 3. 320 S. Montebello Blvd.	UST, HAZNET, EDR Hist Auto 2. HIST CORTESE, LUST, UST, HAZNET, EDR Hist Auto 3. HAZNET, EDR Hist Auto			completed by Secor International, Inc., in November 2004, the original station operations date back to between 1968 through 1976. During 1987, the older USTs were removed and replaced with 10,000 gallon double-wall fiberglass USTs. A petroleum release occurred on April 9, 1999; however, the source and cause of the release were unknown. A baseline assessment was completed in October 2004 of which eight monitoring wells were assessed over a period of three years. TPH-G, benzene, MTBE,

Number	EDR Map Code[1]	Site Name	Address	Regulatory Listings[2]	Within or Adjacent to the Project Area	Associated Photo (Appendix I)	EnviroStor Listing Information
							and tertiary butyl alcohol were below detection limits for soil samples analyzed. No groundwater was encountered at a depth of 75 feet bgs. Well abandonment was requested in December 2014, with permission granted for closure in March 2015. Documentation is presented as Appendix C4.
11.	41	AES Stellar Air Inc. / Alfonso Tire & Repair	707 W. Olympic Blvd.	HAZNET(2), Haulers	Within	None	None listed
12.	42	1. Anderson Diashi 2. Montebello Plastics 3. Saving Earth Recycling	1. 617 W. Olympic Blvd. 2. 601 W. Olympic Blvd. 3. 623 W. Olympic Blvd.	1. FINDS, RCRA-SQG , HAZNET 2. FINDS, NPDES, HAZNET 3. SWRCY	Adjacent	None	None listed
13.	43	1. American Cater Truck 2. MUSD Warehouse / Clean Energy Fuels	1. 1615 W. Mines Ave. 2. 1612 W. Mines Ave.	1. SWEEPS UST, FINDS 2. HAZNET 3. HAZNET , EDR	Adjacent	None	None listed

Number	EDR Map Code[1]	Site Name	Address	Regulatory Listings[2]	Within or Adjacent to the Project Area	Associated Photo (Appendix I)	EnviroStor Listing Information
		3. Generals Collision / A+ Fleet Truck Service	3. 1632 W. Mines Ave.	Hist Auto			
14.	44	1. City of Montebello Unified School District/Bus Yard 2. Cal-State Properties	1. 505 S. Greenwood Ave. 2. 500 S. Greenwood Ave.	1. RCRA-SQG, FINDS, NPDES, WDS, HIST UST, HIST CORTESE, LUST, UST, SWEEPS UST, HAZNET 2. HIST UST, SWEEPS UST	Within	Photo 8 & 9	A gasoline leak was detected in August 1988, and soil was affected. No further actions were required and the case as closed May 6, 1991. Documentation is presented as Appendix C5.
15.	45	Chevron USA Inc./Montebello Terminal	601 S. Vail Ave.	RCRA-LQG, RCRA-SQG, ERNS, TRIS, FINDS(2), US AIRS, NPDES(3), WDS, HIST CORTESE, LUST, SLIC(2), UST, HIST UST(2), SWEEPS UST, CHMIRS(3), AST, EMI(2), HAZNET(2), EDR Hist Auto, RGA LUST (4)	Adjacent	Photo 10	This site is an open cleanup program site, with assessment and interim remedial actions. This petroleum storage and transfer facility has been operational since 1915. The original facility was 43 acres, of which 30 acres were divested in the 1990s and redeveloped to commercial/light industrial and a regional transit station. The remaining 13 acres include present

Number	EDR Map Code[1]	Site Name	Address	Regulatory Listings[2]	Within or Adjacent to the Project Area	Associated Photo (Appendix I)	EnviroStor Listing Information
							gasoline, diesel and fuel storage ASTs with above-ground pipelines to the truck fueling racks. TPH and BTEX in soil and GW discovered beneath the site in 1990 at two primary source areas; at the fueling racks and a production well. Horizontal SVE system was installed beneath the existing ASTs at the site to remediate TPH and BTEX in soils. Several vertical extraction wells were installed in the fueling rack area to determine feasibility of in-situ remediation but were never fully operated. The soil, soil vapor, and groundwater plumes appear stable, but additional assessment is needed to characterize the full extent. To date, over 1.6

Number	EDR Map Code[1]	Site Name	Address	Regulatory Listings[2]	Within or Adjacent to the Project Area	Associated Photo (Appendix I)	EnviroStor Listing Information
							million pounds of hydrocarbon have been removed by the horizontal SVE system; however, groundwater contamination has not been directly remediated. A total of 8000 cubic yards of petroleum contaminated soil was initially removed from several areas included in the original assessments, primarily in divested portions of the property prior to redevelopment. Currently 15 groundwater monitoring wells are located onsite and 4 are located offsite (Appendix C6, see PDF page 42). Two monitoring wells are located north of the UPRR ROW (MW-16 on Thynne Court and MW-24 at the terminus of W. Colegrove Ave.),

Number	EDR Map Code[1]	Site Name	Address	Regulatory Listings[2]	Within or Adjacent to the Project Area	Associated Photo (Appendix I)	EnviroStor Listing Information
							and two wells east of W. Vail Ave. (MW-14 on W. Vail Ave. and MW-23 located east of W. Vail Ave.) Depth to groundwater is approximately 85 feet bgs; with groundwater elevations fluctuating over 25 feet. Groundwater flow is primarily to the southwest, with minor fluctuations due to fluctuating groundwater levels. The current maximum benzene concentration is 580 ug/L in well RW-1, and benzene is below detection limits in 11 wells. Maximum MTBE concentration is 3 ug/L. The current maximum TPH as gasoline concentration is 3200 ug/L in well RW-1. Documentation is presented as Appendix C6.
16.	46	Speedy Auto	413 W. Olympic	HAZNET(2), EDR	Adjacent	None	None listed

Number	EDR Map Code[1]	Site Name	Address	Regulatory Listings[2]	Within or Adjacent to the Project Area	Associated Photo (Appendix I)	EnviroStor Listing Information
		Shop/Prestige Auto Works	Blvd.	Hist Auto			
17.	47	No name listed	836 Truckway	CHMIRS	Within	None	None listed
18.	49	1. Jim Fols Engineering 2. Rechnitz Construction 3. Frontier Transportation	1539 W. Mines Ave.	1. RCRA-SQG, FINDS 2. HIST CORTESE, LUST, RGA LUST (3) 3. HIST UST, HAZNET(3)	Adjacent	None	Case was reported in February 5, 1990 for soil contamination from diesel fuel. The case was closed February 25, 1993. No further documentation was available. Documentation is presented as Appendix C7.
19.	51	1. Montebello Roofing 2. Numerous Listings	1. 868 Truck Way 2. 812-868 Truck Way	1. HIST UST, SWEEPS UST 2. HAZNET(5), EMI, ERNS, HDR Hist Auto(2)	Within	None	None listed
20.	52	1. Mines and Maple School 2. Expedite Truck Lines	1. Corner of W. Mines Ave. and Maple Ave. 2. 600 S. Maple Ave.	1. SCH, ENVIROSTOR 2. HIST UST, SWEEPS UST	Within	Photo 11	According to the Department of Toxic Substances Control letter dated September 28, 2007, the 14.5 acre school site was the previous location of the Yasuda dump, salvage yard, lumber yare, trucking dispatch

Number	EDR Map Code[1]	Site Name	Address	Regulatory Listings[2]	Within or Adjacent to the Project Area	Associated Photo (Appendix I)	EnviroStor Listing Information
							offices, pistol range, along with septic tanks and two cesspools that were backfilled to be the brick-line pits, and the former United Wholesale Lumber Company that contained gasoline and diesel underground storage tanks. The entire site was over-excavated to a maximum depth of 25 feet bgs and filled with engineered soils in the 1990s. In March 2001, approximately 50 to 60 gallons of unknown solvent spilled in the northeast section of the site. Soil sampling indicated no actionable levels. A Preliminary Environmental Assessment was conducted, and which concluded that no significant impact to

Number	EDR Map Code[1]	Site Name	Address	Regulatory Listings[2]	Within or Adjacent to the Project Area	Associated Photo (Appendix I)	EnviroStor Listing Information
							the site resulted from historical and/or current uses. The site was redeveloped into a high school after 2010. Documentation is presented as Appendix C8.
21.	53	Yasuda Dump	1448 W. Mines Ave.	SWF/LF, RGA LF	Within	None	None listed
22.	55	Aprico Steel Corporation	712 Roosevelt Ave.	EMI	Within	None	None listed
23.	56	D & T Wholesalers	520 S. Greenwood Ave.	SWEEPS UST	Within	None	None listed
24.	57	J&E Auto Repair	411 S. Montebello Blvd.	HAZNET	Within	None	None listed
25.	58	United Wholesale Lumber	1400 W. Mines Ave.	HIST UST	Within	None	None listed
26.	60	1. Graffiti Removal Comp 2. Otani Radiator	1. 443 Montebello Way 2. 439 Montebello Way	1. RCRA NonGen/NLR, FINDS, HAZNET, EDR Hist Auto 2. HAZNET, EDR Hist Auto	Within	None	None listed
27.	61	1. No name listed 2. J&M Fire Extinguisher 3. John Gorey	1. 626 S. Maple Ave. 2. 623 S. Maple Ave. 3. 620 S. Maple Ave.	1. ERNS 2. SWEEPS UST, CHMIRS, EMI 3. HAZNET	Within	None	None listed

Number	EDR Map Code[1]	Site Name	Address	Regulatory Listings[2]	Within or Adjacent to the Project Area	Associated Photo (Appendix I)	EnviroStor Listing Information
28.	62	Estella Medina	408 S. 6th Street	HAZNET	Adjacent	None	None listed
29.	68	1. Gobe of California, Arnaco Powder Coating 2. Immotion Transit, Inc. 3. Stanton Calprints, J&J Products, Bridges Plastics 4. Fleischmann's Vinegar/Burns Philp Food, Inc.	1. 400 Roosevelt Ave. 2. 416 Roosevelt Ave. 3. 432 Roosevelt Ave. 4. 444 Roosevelt Ave.	1. RCRA NonGen/NLR, FINDS(2), EMI 2. HAZNET 3. HAZNET (3), EDR Hist Cleaner 4. SSTS, FINDS(2), US AIRS, NPDES, UST, HIST UST, SWEEPS UST, CHMRIS(3), HAZNET, EMI, RCRA-LQG	Adjacent	Photo 12 & 13	None listed
30.	69	1. Foreign Affairs Auto 2. Pete's Tires	528 Montebello Way	1. RCRA-SQG, FINDS, HAZNET(2), EDR Hist Auto 2. SWEEPS UST, Haulers	Within	None	None listed
31.	70	Montebello Applied Technology Center	1200 W. Mines Ave.	NPDES	Within	Photo 11	None listed
32.	71	So. Cal. Motor Deliver/Zamoras Truck	633 S. Maple Ave.	HIST UST, SWEEPS UST, HAZNET,EDR HIst Auto	Adjacent	None	None listed

Number	EDR Map Code[1]	Site Name	Address	Regulatory Listings[2]	Within or Adjacent to the Project Area	Associated Photo (Appendix I)	EnviroStor Listing Information
33.	73	1. Commercial Waste Service 2. United Wholesale Lumber	1. 1128 W. Mines Ave. 2. 1150 W. Mines Ave.	1. SWF/LF 2. SWEEPS UST	Within	None	None listed
34.	74	Larry's Performance	530 Montebello Way	HAZNET(2)	Within	None	None listed
35.	76	1. Winchester Truck 2. L.A. Eureka Lines 3. Abel Truck Repair 4. Jim Fols Engineering	545 S. Greenwood Ave.	1. RCRA-SQG, FINDS, HAZNET, EDR Hist Auto(2) 2. HIST UST, SWEEPS UST, HAZNET, NPDES 3. HAZNET 4. HAZNET	Within	None	None listed

Figure 4. Project Area Overview Map with Regulatory Listings

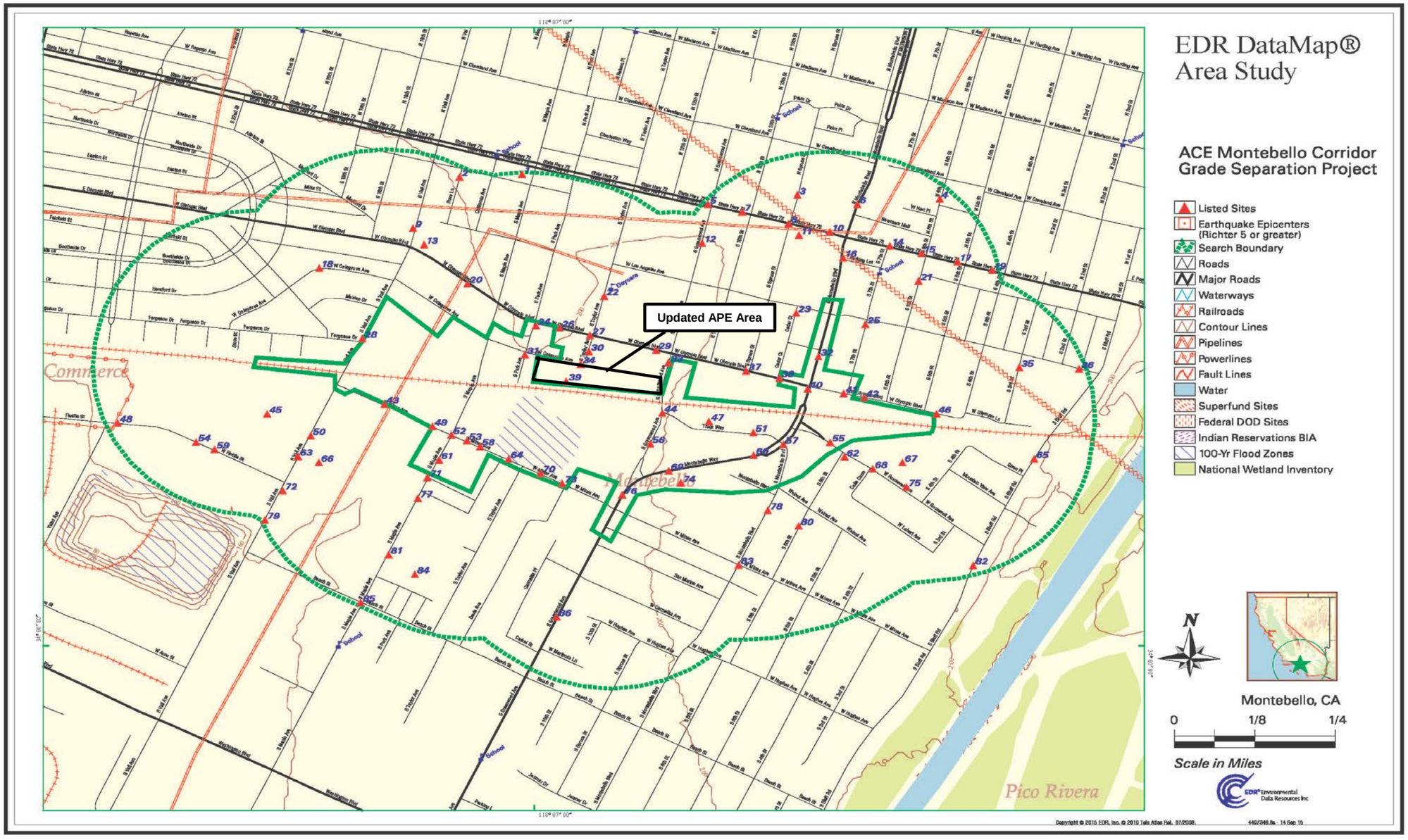

4.3 Agency File Review

An agency file review was completed using the DTSC EnviroStor online database to obtain supporting regulatory documentation. According to the database documentation, the Los Angeles Department of Environmental Health is the lead agency regarding LUSTs in the Project Area. EnviroStor serves as a document storage site for the lead agency, enabling the public to access site files.

A total of seven sites were noted in the EnviroStor database, previously presented in Table 2, including six LUSTs sites and one solid waste facility. Supporting agency documentation of the sites is presented in Appendix C.

The groundwater depths presented in the supporting agency documentation varied. The Chevron Facility (located south of the railway), listed groundwater depths ranging from 109 to 128 feet bgs. The City of Montebello bus yard (located north of the railway), listed a depth of 93 bgs, and the Chevron gas station (also located north of the railway) listed that no groundwater encountered to a depth of 75 feet bgs.

4.4 Historical Use Information

The objective of reviewing historical use information is to develop a history of previous land uses in the vicinity of the Project Area. This information was used to assess the previous land uses for potential hazardous materials impacts that may affect the Project Area. HDR reviewed those historical sources that were reasonably ascertainable and likely to provide useful information, as defined by the ASTM standard.

4.4.1 Fire Insurance Maps

Sanborn® Fire Insurance Maps were reviewed as part of this Phase 1 ESA (See Appendix D). The following years were included in the Sanborn® mapping; 1920, 1925, 1929, 1950, and 1966. The insurance maps document urban development changes over a period of time, and in some instances, identify land uses associated with a property. The mapping is coded to note the structural framing of the buildings as it relates to fire insurance rating. Some mapping includes land use codes or a business name, however, many do not. The mapping coverage of the Project Area was more thorough in the northeastern portion of the Project (1920), and expanded to the west (1950), with no coverage of the western portion of the Project Area.

Considering the ground disturbance limits of the Project, the review was focused to the areas of the grade separations to identify any potential land uses that could be an environmental concern to the project. The review of Sanborn maps found the following:

<u>S. Montebello Blvd. Grade Separation</u>

> *East of S. Montebello Ave. and North of the UPRR ROW (S. Montebello Ave. Northeast Quadrant)*:

- S. Montebello Blvd. was previously named Cedar Ave.; W. Olympic Blvd. was previously named McKinley until 1925, renamed 9th Blvd in 1929, and then changed to W. Olympic Blvd. by 1950.
- The Newmark Station was located adjacent to Cedar Ave. A vegetable packing company and lumber company were located east of the Newmark Station in 1920.
- The vegetable packing company building was converted to the Butler Refining Company for oil staging in 1925.
- The oil staging building was redeveloped and contained a metal fabrication company and a machine shop. The lumber company buildings were removed by 1950, and redeveloped into a cellulous packing materials fabrication company by 1966.
- The railway station was removed by 1966, and the lot was vacant.
- A vegetable packing plant (1920) and a lumber company were located east of the oil refining company (1925), and a lumber company (1929). The buildings were removed by 1950. A machine shop and a metal products refining company were noted in the 1966 map that had a similar configuration as the current buildings.

East of S. Montebello Ave. and South of the UPRR ROW (S. Montebello Ave. Southeast Quadrant)

- This area was not covered in the insurance mapping from 1920 to 1950.
- This area was listed as the Empire Chair Company (a furniture manufacturing business) in 1966.

West of S. Montebello Ave. and North of the UPRR ROW (S. Montebello Ave. Northwest Quadrant)

- The property contained four to eight small buildings of unknown use through 1950. In 1966, the small buildings were removed, and one larger building of unknown use was constructed (assumed to be a gas station).

West of S. Montebello Ave. and South of the UPRR ROW (S. Montebello Ave. Southwest Quadrant)

- The property contained two to nine buildings from 1920 to 1966. The only identified land use was a cabinet shop in 1950, and a machine shop in 1966.

S. Maple Ave. Grade Separation (unmapped in 1920 and 1925)

West of S. Maple Ave, and North of the UPRR ROW (S. Maple Ave. Northwest Quadrant)

- The site was vacant in 1929. The Helms Bakery was noted in 1950, with a detailed map description labeling the plant production areas. A repair garage was noted adjacent to S. Vail Ave. The area adjacent to the western side of S. Maple Ave. was vacant.
- The site map labeling was consistent with 1950, with the exception of a fuel oil concrete base located adjacent to the western side of S. Maple Ave.

No additional information was obtained for the remaining quadrants around S. Maple Ave. in the Fire Insurance Maps.

4.4.2 City Directory Information

The City Directory information was reviewed as part of this Phase I ESA (See Appendix E). Given the large Project Area, the numerous business names associated with individual addresses, and the huge number of business turnover rate, it was difficult to obtain additional land use information from the City directory listings. In addition, the roadway names and numbering system has changed over time, with some regulatory listings at the same physical location, but numbered differently. No additional land use information was obtained from the City Directory information.

4.4.3 Historical Aerial Photographs

Historical aerial photographs are valuable for the environmental assessor to review features of the Project Area and surrounding properties over a long period of time. HDR reviewed USGS historical aerial photographs for the following years: 1928, 1938, 1949, 1953, 1968, 1976, 1981, 1989, 1994, 2002, 2005, 2009, 2010, and 2012. The historical aerial photographs are presented as Appendix F.

1928: The railway and the Chevron Montebello Terminal petroleum facility had been constructed. The general area south of the railroad was agricultural (assumed to be citrus trees). The roadway infrastructure was similar to the existing conditions with the exception of Montebello Way.

1938: Development had increased in the area, replacing the agricultural land use. The location of the Chevron gas station on S. Montebello Ave. had been developed with what is assumed to be a residence. The City of Montebello bus yard and the City of Montebello School District bus yard were undeveloped. The area of the Bimbo bakery was vacant land.

1949: Development in the area had increased and the agricultural land uses had been further reduced. The Bimbo bakery building had been constructed. The areas south of the railway continued to be less developed than to north.

1953: The Chevron gas station building configuration had been changed, indicating the construction of the first generation gas station. Portions of the City of Montebello bus yard

located north of the railway had been constructed. The Fleischmann's Vinegar plant had been constructed.

1968: The area of the high school site located at the corner of W. Mines Ave. and S. Maple Ave. contained four large rectangular buildings of unknown origin.

1976: Montebello Way had been constructed. The City of Montebello School District bus facility area had been constructed. The general area was at complete build-out by this timeframe.

1981-1989: No significant changes were noted.

1994: The western portion of the Chevron Montebello Terminal was under construction for the Metrolink Station. The school site area building had been removed and was vacant land.

2002-2012: The area remained relatively unchanged with the exception of the Applied Technology Center College and Career Pathway High School, located on the corner of S. Maple Ave. and W. Mines Ave. which had been constructed between 2010 and 2012. The previous location of Rechnitz Construction located at 1539 W. Mines Ave. had been reconstructed between 2005 and 2009. The configuration of the Chevron Montebello Terminal remained consistent over the 87 year timeframe, although the site footprint had been reduced in scale.

4.4.4 Historical Topographic Maps

The following historical United States Geological Survey (USGS), 7.5 Minute Topographic Map Series maps were reviewed as part of this Phase I ESA: Pasadena, California (CA), 1896 and 1900; Southern CA, 1901 and 1953; El Monte, CA, 1966, 1972, 1981, and 1994 (photorevised 1966). The maps confirm that the railway has been in place since 1901. The Montebello Standard Oil Company was noted in the 1926 map in the area of the present Chevron Montebello Terminal, located at 601 S. Vail Avenue. No additional land uses were noted. The historical topographic maps are presented as Appendix G.

4.5 Environmental Liens, Activity Use Limitations (AULs) and Additional Information

An environmental lien search was conducted as part of this Phase I ESA. A total of 23 title reports were searched, no environmental liens have been identified. The title reports are presented as Appendix H (on CD).

4.6 Summary of Previous Environmental Investigations

No previous environmental investigations were conducted for the Project Area.

4.7 Interviews

Given the preliminary engineering phase of the Project and the sensitivity of land owners in the surrounding area, no interviews were conducted as part of the Phase I ESA. Interviews will be conducted as part of site specific Phase Is that will be completed for property acquisition.

4.8 Site Reconnaissance

A site reconnaissance of the Project Area, including the surrounding properties was conducted by HDR personnel (Kelly Kading and Lori Arena) on September 17, 2015. No access to private property was provided, therefore, all areas were assessed by using public ROWs.

The overall area is highly urbanized, and is considered industrial and commercial in nature. Photographs were taken during the site reconnaissance (see Appendix I).

Mainly large scale industrial and commercial land uses are located within and adjacent to the Project Area, including the following: a bakery manufacturing plant (Photo 1), contains an onsite AST, with unconfirmed contents (Photo 2), a vacant frozen food facility (Photos 3 & 4), a City bus maintenance facility (Photo 5 & 6), a Shell gas station (former Chevron gas station), (Photo 7), a school district bus facility (Photos 8 & 9), a Chevron petroleum distribution facility (Photo 10), a newly constructed high school (Photo 11), a vinegar plant (Photos 12 and 13), and a dairy distribution facility (Photo 14). The area includes a large number of automobile repair facilities (i.e. repair, paint, and auto body) (Photo 15). An electrical substation was noted on the corner of S. Vail Ave. and Mines Ave (Photo 16).

The EDR regulatory listings were verified or compared with the current operating businesses. It is important to note that many facilities had opaque fencing which limits visibility to assess for soil staining on private properties. De minimis surface staining was noted in the automobile repair areas, where accessible. No pits, ponds, lagoons, disturbed soil, or other indications of large-scale indications of waste dumping or significant surface staining were noted.

4.9 Utilities and Polychlorinated Biphenyls (PCBs)

No indication of subsurface utilities was noted, although the urban nature of the area infers a substantial subsurface utility network. Pole-mounted and pad-mounted transformers were present throughout the Project Area, and it is possible that PCB-containing transformers could be present. Most electrical providers have a test and replace policy for PCB transformers. It is assumed that the Southern California Edison has such a policy, and electrical equipment would be replaced with non-PCB transformers. The EDR report and agency reviews did not indicate any transformer-fire related listings.

5.0 Data Gap Analysis

The ASTM E 1527-13 standards require a listing of “data gaps,” including data failure, encountered during the investigative process that may affect the validity of the conclusions drawn by the environmental professional. The ASTM E 1527-13 standard also requires that the environmental professional estimate the relative importance of the data gaps. Generally, gaps in available data are related to the availability of historical data sources for specific sites of concern. The environmental professional uses multiple historical data sources as a method to provide coverage for data gaps. Historical information is collected on a recurring basis, and the passage

of time between data sets may or may not constitute a significant gap in data coverage. For this Project, the following items may constitute a data gap as defined by ASTM E 1527-13.

Specifically for this assessment, the following data gaps were noted:

- Persons to interview with historic knowledge of the Project Area;
- Lack of access to many specific properties; and
- Lack of obstructed views of property due to opaque fencing.

The lack of interview and limitations of property access may present a significant data gap. This issue will be resolved with site access and interview opportunities during site-specific Phase Is, which will be performed on acquisition properties. The lack of Sanborn maps for review is not considered to be a significant data gap, based on other available supporting historical information.

6.0 Findings, Opinions, and Conclusions

HDR has conducted a Phase I ESA of the Montebello Corridor Grade Separation Project Area located in City of Montebello, Los Angeles County, California.

The Phase I ESA was performed in accordance with the scope and limitations of ASTM Practice E 1527-13. Any exceptions to, or deletions from, this practice are described previously in this report. This Phase I ESA includes; a review of an environmental database search report; a review of historical data sources; a review of any additional regulatory documentation; and a summary of the site reconnaissance conducted on September 17, 2015.

6.1 Findings

General findings of this assessment include the following:

- The Project Area extends over a 1.10 mile railway corridor, located within and adjacent to UPRR ROW. Two grade separations are proposed – one at S. Montebello Blvd. and the other at S. Maple Avenue. Safety improvements at existing at-grade crossings are also proposed (S. Vail Ave. and S. Greenwood Ave.). Deep excavations extending to a depth of 25 to 35 feet, with pilings up to 100 feet deep are anticipated for the two grade separations.
- The Project Area is located near the northern end of the Peninsular Range Geophysical Province of California. The nearest faults to the Project Area are the Whittier fault (located approximately five miles to the east), the East Montebello fault (located five miles to the north), and the Rio Hondo Fault (located approximately two miles to the east). Subsurface investigations for the Chevron Montebello Terminal indicate that the shallow soils in the area are interlayered silts and silty sands, from the ground surface to 40 feet bgs, underlain by clayey silts, silty sand, and sand up to a depth of approximately 135 feet bgs.

- Underlying Project Area Quaternary sediments are basement rocks that generally do not provide sufficient groundwater yield for pumping. The Project Area is located within the Montebello Forebay area, which is a thin, shallow, and discontinuous semi-perched water-bearing zone encountered within recent-age sediments, along with regionally extensive aquifers located within Pleistocene-age formations. The average groundwater depth in the general area is documented to range from 73 bgs to 128 bgs, with the groundwater flow direction to the southwest.
- The Project Area is located south of the Montebello oil field. No oil or gas wells are located within or adjacent to the Project Area. The nearest active well (APE 03720610), operated by Cities Service Oil Company, is located 1,320 feet (0.25 mile) south of the Project Area boundary.
- In urban areas, it is anticipated that commercial and industrial operations will increase the number of regulatory listings in a database search. However, many of the regulatory listings are not considered to be of concern due to the following reasons: (1) the scope of the Project would not impact the identified sites or parcels; (2) the distance of the listed site from the Project; and/or (3) the regulatory listing is not considered to be of concern to the Project due to the nature of the database (i.e., regulatory listings associated with air quality compliance). For example, records listed in the HAZNET database only identify facilities that have shipped hazardous waste with a manifest, which does not necessarily indicate a hazardous materials concern.

  All of the regulatory sites listed associated with business hazardous materials use would be considered low risk. For example, the Fleishmann's Vinegar facility, located adjacent to the Project Area at 444 Roosevelt Ave., is a large manufacturing facility with regulatory listings. The regulatory listings are associated with hazardous waste use as part of normal product manufacturing operations, but are not considered an environmental concern for the Project.
- The EDR database search resulted in 494 regulatory listings located within the EDR buffer zone (including the one-quarter mile buffer zone around the Project Area). A total of 233 regulatory listings were located within or adjacent to the Project Area boundary. A total of 35 sites (some addresses have more than one listing) were located within or adjacent to the Project Area. These sites were ranked according to risk, and each site listing includes a Phase II recommendation (yes or no), as summarized in Table 3, REC Findings and Phase II Recommendations, and illustrated in Figure 5, REC Site Locations and Risk Rankings. Seven sites are considered to be RECs or HRECS, and three are considered to be high risk to the Project :
    - EDR Map Code 28 – Oroweat Food Corporation (currently Bimbo Bakery), 480 S. Vail Ave. This site is located within the Project Area. This site was reported as a leaking underground storage tank (LUST) case (for a diesel release) in August 1995 and the case was closed. The site is located adjacent to the UPRR ROW, and

extends from S. Vail Ave. to S. Maple Ave. The site is also listed with operating an AST onsite in the regulatory listings. An AST was noted during the site reconnaissance, however, the contents of the AST was undetermined. It is assumed that the previous LUST was in the location of the current facility where the current ASTs are located, adjacent to S. Maple Ave.

This site is directly adjacent to the proposed area of the grade separation, and therefore could require the removal of the ASTs. The Project would also require deep excavation in this area, extending to depths between 25-35 feet bgs, with piling depths up to 100 feet bgs. Based on the previous closed LUST case, this site is an HREC; however, considering the Project excavation limits, this site is considered to be high risk.

- EDR Map Code 30, 33, 34, and 39 – City of Montebello, 400 S. Taylor Ave., 311 S. Greenwood, and 1301 Colegrove Ave. – This site is located directly within the Project Area, and listed with two LUST cases. The first case was discovered in 1982 with potential for groundwater contamination, and the case was closed in November 2004. The second case required the removal of two 550-gallon holding tanks, with the removal and replacement of five underground storage tanks (USTs), which was completed in March 2010. This site was eligible for closure status as of December 2013. An unknown solvent incident was listed in May 1995 for 1301 Colegrove Ave.; however, no cleanup action was required.

  This area is located directly adjacent to the UPRR ROW and the Greenwood Avenue grade crossing at which at-grade crossing safety improvements are proposed, but where no deep excavation would be required. Considering the open status of the listing, this site is considered to be a REC, however, based on the limited ground disturbance in this area and the low potential for contaminant migrations, this site is considered to be low risk.

- EDR Map Code 40 – Hawk II Shell / Chevron, 801 W. Olympic Blvd. This site is located adjacent to the Project Area at the proposed Montebello Boulevard grade separation. The original gas station operations date back to between 1968 and 1976. In 1987, the older USTs were removed and replaced with 10,000 gallon double-wall fiberglass USTs. A petroleum release occurred on April 9, 1999; however the source and cause of the release were unknown.

  A baseline assessment was completed in October 2004 of which eight monitoring wells were assessed over a period of three years. Total Petroleum Hydrocarbons (TPH) as gasoline, benzene, Methyl Tertiary Butyl Ether (MTBE), and tertiary butyl alcohol (TBA) were present, but concentrations were below laboratory method detection limits. No groundwater was encountered to a depth of 75 feet bgs. Well abandonment was requested in December 2014, with permission granted for closure in March 2015.

As defined by ASTM guidelines, this site is considered to be an HREC since the case had been recently closed to the satisfaction of the Los Angeles Regional Water Quality Control Board (RWQCB). However, given that this site is located directly adjacent to one the proposed grade separations, and that the site is an operating gas station, the potential for releases exists; therefore, this site is considered to be high risk.

- EDR Map Code 44 – City of Montebello Unified School District / Bus Yard, 505 S. Greenwood Ave. This site is located within the Project Area. A LUST was detected in August 1988 with affected soil. No further action was taken and the case was closed in May 1991. Given the closed status of this site, this site is considered to be an HREC. Considering the proposed excavation for the at-grade crossing upgrades and the southwest groundwater flow direction, this site is considered to be low risk.
- EDR Map Code 45 – Chevron USA Inc. / Montebello Terminal, 601 S. Vail Ave. This site is located south of the UPRR ROW, and adjacent to the western portion of the Project Area. This location is an open cleanup program site, currently under assessment and interim remedial action.

  This petroleum storage and transfer facility has been in operation since 1915. The original facility was 43 acres, of which 30 acres were divested in the 1990s and redeveloped to commercial/light industrial and a regional transit station was constructed. The remaining 13 acres include gasoline and diesel fuel storage ASTs with above-ground pipelines to the truck fueling racks.

  TPH and benzene, toluene, ethylbenzene, and xylenes (BTEX) was discovered in soil and groundwater beneath the site in 1990, located at two primary source areas: the fueling racks and a production well. A horizontal SVE was installed beneath the existing ASTs at the site to remediate TPH and BTEX in soils. Several vertical extraction wells were installed in the fueling rack area to determine feasibility of in-situ remediation but were never fully operated. The soil, soil vapor and groundwater plumes appear stable, but additional assessment is needed to characterize the full extent of impacts.

  To date, over 1.6 million pounds of hydrocarbon have been removed by the horizontal SVE system; however, groundwater contamination has not been directly remediated. A total of 8,000 cubic yards of petroleum contaminated soil was initially removed from several areas included in the original assessments, primarily in divested portions of the property prior to redevelopment.

  Currently 15 groundwater monitoring wells are located onsite, and 4 are located offsite (Appendix C6, see the map on page 42). Two monitoring wells are located north of the UPRR ROW (MW-16 on Thynne Court, and MW-24 at the terminus of W. Colegrove Ave.) and two are located east of W. Vail (MW-14 on W. Vail

Ave., and MW-23 located east of W. Vail Ave.) Depth to groundwater is approximately 85 feet bgs; however, historically groundwater elevations fluctuate over 25 feet. The groundwater flow direction is primarily to the southwest, with minor variations due to fluctuating groundwater levels. This site is a REC and is considered to be high risk.

- EDR Map Code 49 - Rechnitz Construction / Frontier Transportation, 1539 W. Mines Ave. – This site is located adjacent to the southern boundary of the Project Area. This site is listed with a diesel contamination to soil in February 1990, and the case was closed in February 1993. This previous building was removed and reconstructed between 2005 and 2009. Based on the newer construction of the site, it is assumed that any previous contamination would have been remediated at that time. In addition, this site is located approximately 500 feet southwest and downgradient from the proposed S. Maple Ave. grade separation. This site is an HREC and is considered low risk.
- EDR Map Code 52 - Mines and Maple School, Corner of W. Mines Ave. and S. Maple Ave. – This site is located within the Project Area and adjacent to the UPRR ROW. According to the Department of Toxic Substances Control (DTSC) letter dated September 28, 2007, the 14.5 acre school site was the previous location of the Yasuda dump, salvage yard, lumber yard, trucking dispatch offices, pistol range, along with septic tanks and two cesspools that were backfilled to be the brick-line pits, and the former United Wholesale Lumber Company that operated gasoline and diesel USTs.

  The entire site was over-excavated to a maximum depth of 25 feet bgs and filled with engineered soils in the 1990s. In March 2001, approximately 50 to 60 gallons of unknown solvent spilled in the northeast section of the site. Soil sampling indicated no actionable levels. A Preliminary Environmental Assessment was conducted, and which concluded that no significant impact to the site resulted from historical and/or current uses. The site was redeveloped into a high school after 2010. Considering the soil remediation that was conducted and the high level of criteria required by the State of California Title 5 standards for school site selection, it can be assumed that any potential containments were removed prior to the construction of this school. This site is an HREC, and is considered low risk.

- A regulatory agency file review was conducted utilizing the DTSC EnviroStor online database to obtain supporting regulatory documentation. A total of seven sites were listed, six LUST sites and one solid waste facility. No additional listings or information were noted.
- Sanborn® Insurance Maps were reviewed as part of this Phase I ESA. The following land uses were noted as changed from the current land uses in the area of the grade

separations. No additional land use information was obtained for the remaining quadrants around S. Maple Avenue.

- The S. Montebello Ave. Northeast Quadrant area contained a railway station, a vegetable packing company, a lumber company, an oil staging building in the 1920s. The buildings were removed by 1950. A machine shop and a metal product refining company were located in the same area in 1966 that have a similar configuration as the current buildings.
- The S. Montebello Ave. Southeast Quadrant area was listed as furniture manufacturing business in 1966.
- The S. Montebello Ave. Northwest Quadrant area was consistent with the gas station that was constructed in 1966.
- The S. Montebello Ave. Southwest Quadrant area was listed as a cabinet shop in 1950 and a machine shop in 1966.
- The S. Maple Ave. Northwest Quadrant was unmapped in 1920 and 1925. The Helms Bakery was constructed in 1950, with a repair garage noted adjacent to S. Vail Ave. and a fuel oil concrete base located adjacent to the western side of S. Maple Ave.

The Sanborn ® Insurance Map review identified the general vicinity of the 600-700 block of W. Olympic Ave., herein referred to as the S. Montebello Ave. Northeast Quadrant (Figure 5, Map Code 77) showed land uses (oil staging building, machine shop, and metal refining company) that are considered to be RECs due to potential petroleum and metal contamination in the soil. This area is considered to be high risk. No additional land use information was obtained from the City Directory listings.

- The historic aerial photographs show that the railway and the Chevron Montebello Terminal petroleum facility had been constructed by 1928, and have been present since that time. The general area south of the railroad was agricultural between 1928 and 1949 (assumed to be citrus trees). Development had increased and the Bimbo bakery facility had been constructed by 1949. The roadway infrastructure was consistent with current configurations, with the exception of Montebello Way that had been constructed after 1968 and prior to 1976, by which time the current roadway configuration was complete. The footprint of the Chevron Montebello Terminal had been reduced by 1994, with the construction of the Metrolink Station. The Applied Technology Center College and Career Pathway High School had been constructed between 2010 and 2012.
- No additional land uses were identified in the historical topographic maps.
- Of the 23 title reports searched to date, no environmental liens were noted.
- Given the preliminary engineering phase of the Project and the sensitivity of land owners in the surrounding area, no interviews were conducted as part of the Phase I ESA A site

reconnaissance was conducted on September 17, 2015 from public ROW areas. No site specific access was obtained. The overall area was industrial and commercial in nature. The EDR regulatory listings were verified or compared with the current operating businesses. De minimis surface staining was noted in the automobile repair areas, where accessible. An electrical substation was noted adjacent to the Project Area; however no regulatory listings associated with the substation were included in the EDR report. No pits, ponds, lagoons, disturbed soil, large-scale indications of waste dumping, or significant surface staining was noted during the site reconnaissance. It is important to note that many facilities had opaque fencing which limited the assessment of soil staining on private properties.

- No indication of subsurface utilities was noted, although the urban nature of the area infers a substantial subsurface utility network. Pole-mounted and pad-mounted transformers were present throughout the Project Area, and it is possible that PCB-containing transformers could be present. Most electrical providers have a test and replace policy for PCB transformers. It is assumed that the Southern California Edison has such a policy, and electrical equipment would be replaced with non-PCB transformers. The EDR report did not indicate any transformer-fire related listings.
- The lack of interview and limitations of property access may present a significant data gap. This issue will be resolved with site access and interview opportunities during site-specific Phase Is, which will be performed on acquisition properties.

Table 3. REC Findings, Risk Rankings, and Phase II Recommendation

Number	EDR Map Code[1]	Site Name	Address	Regulatory Listing[2]	Data Source[3]	REC Category	Risk Ranking L/M/I/H[4]	Phase II Recommendation / Concern
1.	24	1. DOW-El Co. 2. Sanchez Radiator	1405 W. Olympic Blvd.	1. RCRA-SQG 2. HAZNET, EDR Hist Auto(2)	D, H	None	L	N
2.	26	1. Dow-Elco Inc. 2. City of Montebello 3. Parkside Motors	1. 1313 W. Olympic Blvd. 2. 1300 W. Olympic Blvd. 3. 1329 W. Olympic Blvd.	1. HAZNET, EMI,, FINDS, HAZNET, ERNS 2. HAZNET, FINDS, EDR Hist Auto	D, H	None	L	N
3.	**28**	**1. Bimbo Bakery** **2. Oroweat Foods Corporation** **3. CPC Baking Business** **4. Santiago Castillo**	**480 S. Vail Ave.**	**1. FINDS, US AIRS, NPDES, HIST UST, HAZNET, EMI, AST** **2. RCRA-SQG, HIST CORTESE, LUST, AST** **3. WDS, SWEEPS UST, , EMI** **4. PEST LIC**	**D, H**	**REC**	**H**	**Y**
4.	29	1. Center of the Plate 2. Completely Fresh Food 3. Custom Food Products 4. N & S Trucking	1117 W. Olympic Blvd.	1. RCRA-SQG, FINDS, HAZNET 2. NPDES 3. WDS, HAZNET 4. HAZNET	D, H	None	L	N

Number	EDR Map Code[1]	Site Name	Address	Regulatory Listing[2]	Data Source[3]	REC Category	Risk Ranking L/M/I/H[4]	Phase II Recommendation / Concern
5.	**30, 33, 34, and 39**	**Montebello City Corporation / City of Montebello**	**1. 400 S. Taylor Ave.** **2. 311 S. Greenwood Ave.** **3. 1301 Colegrove Ave.**	**1. WDS, LUST, NPDES, FINDS. HIST UST,** **2. SWEEPS UST, HAZNET** **3. HIST CORTESE, LUST, HAZNET, RGA LUST**	**D.H**	**REC**	**L**	**N**
6.	31	1. Siapin Horticulture 2. Crawford Products 3. Al's Auto Service 4. Fisher Tool Company	1. 408 S. Park Ave. 2. 409 S. Park Ave. 3. 401 S. Park Ave. Suite C 4. 401 S. Park Ave. Suite B	1. HIST UST, SWEEPS UST, HAZNET 2. HAZNET 3. HAZNET, EDR Hist Auto 4. HAZNET	D, H	None	L	N
7.	32	Juan Higueros	260 S. Montebello Blvd.	PEST LIC	D, H	None	L	N
8.	37	No name listed	909 W. Olympic Blvd.	EDR Hist Auto	D, H	None	L	N
9.	38	1. Pacific Tank Line/Pauls Transmission 2. Xtreme Designs USA 3. Structural Materials	1. 825 W. Olympic Blvd. 2. 833 W. Olympic Blvd. 3. 815 W. Olympic Blvd.	1. FINDS, HIST CORTESE, RCRA-SQG 2. FINDS, EMI(2) 3. SWEEPS UST, HAZNET	D, H	None	L	N

Number	EDR Map Code[1]	Site Name	Address	Regulatory Listing[2]	Data Source[3]	REC Category	Risk Ranking L/M/I/H[4]	Phase II Recommendation / Concern
10.	**40**	**1. Hawk II Shell** **2. Chevron** **3. Olympic Machinery**	**1. 801 W. Olympic Blvd.** **2. 801 W. Olympic Blvd.** **3. 320 S. Montebello Blvd.**	**1. RCRA-SQG, FINDS, HIST UST, SWEEPS UST, HAZNET, EDR Hist Auto** **2. HIST CORTESE, LUST, UST, HAZNET, EDR Hist Auto** 3. **HAZNET, EDR Hist Auto**	**D, H**	**HREC**	**H**	**Y**
11.	41	AES Stellar Air Inc. / Alfonso Tire & Repair	707 W. Olympic Blvd.	HAZNET(2), Haulers	D, H	None	L	N
12.	42	1. Anderson Diashi 2. Montebello Plastics 3. Saving Earth Recycling	1. 617 W. Olympic Blvd. 2. 601 W. Olympic Blvd. 3. 623 W. Olympic Blvd.	1. FINDS, RCRA-SQG , HAZNET 2. FINDS, NPDES, HAZNET 3. SWRCY	D, H	None	L	N
13.	43	1. American Cater Truck 2. MUSD Warehouse / Clean Energy Fuels 3. Generals Collision / A+ Fleet Truck Service	1. 1615 W. Mines Ave. 2. 1212 W. Mines Ave. 3. 1632 W. Mines Ave.	1. SWEEPS UST, FINDS 2. HAZNET 3. HAZNET , EDR Hist Auto	D, H	None	L	N

Number	EDR Map Code[1]	Site Name	Address	Regulatory Listing[2]	Data Source[3]	REC Category	Risk Ranking L/M/I/H[4]	Phase II Recommendation / Concern
14.	**44**	**1. Montebello Unified School District/Bus Yard 2. Cal-State Properties**	**1. 505 S. Greenwood Ave. 2. 500 S. Greenwood Ave.**	**1. RCRA-SQG, FINDS, NPDES, WDS, HIST UST, HIST CORTESE, LUST, UST, SWEEPS UST, HAZNET 2. HIST UST, SWEEPS UST**	**D, H**	**HREC**	**L**	**N**
15.	**45**	**Chevron USA Inc./Montebello Terminal**	**601 S. Vail Ave.**	RCRA-LQG, RCRA-SQG, ERNS, TRIS, FINDS(2), US AIRS, NPDES(3), WDS, HIST CORTESE, LUST, SLIC(2), UST, HIST UST(2), SWEEPS UST, CHMIRS(3), AST, EMI(3), HAZNET(2), EDR Hist Auto, RGA LUST (4)	**D, H**	**REC**	**H**	**Y**
16.	46	Speedy Auto Shop/Prestige Auto Works	413 W. Olympic Blvd.	HAZNET(2), EDR Hist Auto	D, H	None	L	N
17.	47	No name listed	836 Truckway	CHMIRS	D, H	None	L	N
18.	**49**	**1. Jim Fols Engineering 2. Rechnitz Construction 3. Frontier Transportation**	**1539 W. Mines Ave.**	**1. RCRA-SQG, FINDS 2. HIST CORTESE, LUST, RGA LUST (3) 3. HIST UST, HAZNET(3)**	**D, H**	**HREC**	**L**	**N**

Number	EDR Map Code[1]	Site Name	Address	Regulatory Listing[2]	Data Source[3]	REC Category	Risk Ranking L/M/I/H[4]	Phase II Recommendation / Concern
19.	51	1. Montebello Roofing 2. Numerous Listings	1. 868 Truck Way 2. 812-868 Truck Way	1. ERNS 2. HIST UST, SWEEPS UST 3. HAZNET(5), EMI, ERNS, HDR Hist Auto(2)	D, H	None	L	N
20.	**52**	**1. Mines and Maple School 2. Expedite Truck Lines**	**1. Corner of Mines Ave. and Maple Ave. 2. 600 S. Maple Ave.**	**1. SCH, ENVIROSTOR 2. HIST UST, SWEEPS UST**	**D, H**	**HREC**	**L**	**N**
21.	53	Yasuda Dump	1448 W. Mines Ave.	SWF/LF, RGA LF	D,H	None	L	N
22.	55	Aprico Steel Corporation	712 Roosevelt	EMI	D,H	None	L	N
23.	56	D & T Wholesalers	520 S. Greenwood Ave.	SWEEPS UST	D,H	None	L	N
24.	57	J&E Auto Repair	411 S. Montebello Blvd.	HAZNET	D,H	None	L	N
25.	58	United Wholesale Lumber	1400 W. Mines Ave.	HIST UST	D,H	None	L	N
26.	60	1. Graffiti Removal Comp 2. Otani Radiator	1. 443 Montebello Way 2. 439 Montebello Way	1. RCRA NonGen/NLR, FINDS, HAZNET, EDR Hist Auto 2. HAZNET, EDR Hist Auto	D,H	None	L	N
27.	61	1. No name listed 2. J&M Fire Extinguisher\ 3. John Gorey	1. 626 S. Maple Ave. 2. 623 S. Maple Ave. 3. 620 S. Maple Ave.	1. ERNS 2. SWEEPS UST, CHMIRS, EMI 3. HAZNET	D,H	None	L	N
28.	62	Estella Medina	408 S. 6th Street	HAZNET	D, H	None	L	N

Number	EDR Map Code[1]	Site Name	Address	Regulatory Listing[2]	Data Source[3]	REC Category	Risk Ranking L/M/I/H[4]	Phase II Recommendation / Concern
29.	68	1. Gobe of California, Arnaco Powder Coating 2. Immotion Transit, Inc. 3. Stanton Calprints, J&J Products, Bridges Plastics 4. Fleischmann's Vinegar/Burns Philp Food, Inc.	1. 400 Roosevelt Ave. 2. 416 Roosevelt Ave. 3. 432 Roosevelt Ave. 4. 444 Roosevelt Ave.	1. RCRA NonGen/NLR, FINDS(2), EMI 2. HAZNET 3. HAZNET (3), EDR Hist Cleaner 4. SSTS, FINDS(2), US AIRS, NPDES, UST, HIST UST, SWEEPS UST, CHMRIS(3), HAZNET, EMI, RCRA-LQG	D,H	None	L	N
30.	69	1. Foreign Affairs Auto 2. Pete's Tires	528 Montebello Way	1. RCRA-SQG, FINDS, HAZNET(2), EDR Hist Auto 2. SWEEPS UST, Haulers	D, H	None	L	N
31.	70	Montebello Applied Technology Center	1200 W. Mines Ave.	NPDES	D,H	None	L	N
32.	71	So. Cal. Motor Deliver/Zamoras Truck	633 S. Maple Ave.	HIST UST, SWEEPS UST, HAZNET,EDR HIst Auto	D,H	None	L	N
33.	73	1. Commercial Waste Service 2. United Wholesale Lumber	1. 1128 W. Mines Ave. 2. 1150 W. Mines Ave.	1. SWF/LF 2. SWEEPS UST	D,H	None	L	N
34.	74	Larry's Performance	530 Montebello Way	HAZNET(2)	D,H	None	L	N

Number	EDR Map Code[1]	Site Name	Address	Regulatory Listing[2]	Data Source[3]	REC Category	Risk Ranking L/M/I/H[4]	Phase II Recommendation / Concern
35.	76	1. Winchester Truck 2. L.A. Eureka Lines 3. Abel Truck Repair 4. Jim Fols Engineering	545 S. Greenwood Ave.	1. RCRA-SQG, FINDS, HAZNET, EDR Hist Auto(2) 2. HIST UST, SWEEPS UST, HAZNET, NPDES 3. HAZNET 4. HAZNET	D,H	None	L	N
36.	**77[5]**	**S. Montebello Ave. Northeast Quadrant**	**600-700 block of W. Olympic Ave. .**	**None listed**	**D, H**	**REC**	**H**	**Y**

Note:
Sites listed in bold print are considered by ASTM to be a Recognized Environmental Concern (REC) or Historic REC (HREC)
(1) Corresponds to location of site as indicated in the EDR Report (Appendix B).
(2) Complete acronym list is identified in EDR report (Appendix B).
(3) Indicates primary information sources for listing: R=Reconnaissance, D=Database, H=Historical Source (City Directories, historical aerial photographs)
(4) Risk of potential impacts onsite: L = Low; M = Moderate; I=Indeterminate, H =High
(5) This map code was assigned to the site for the purposes of the report and is not included in the EDR report map coding.

Figure 5. REC Sites Locations and Risk Rankings

6.2 Opinions

HDR has performed the stated assessment elements, which are described in the ASTM E 1527-13 assessment protocol. Based upon this assessment, HDR has developed the following professional opinions:

- A total of eight RECS were identified (five HRECs and three RECs) in the regulatory records search. The following two HRECs and one REC are noted as being within or adjacent to the Project Area, and are considered to be high risk to the Project:
    - Oroweat Food Corporation (Bimbo Bakery) (EDR Map Code 28) – This site is a production bakery operating ASTs, with a previous diesel LUST case. The delivery docks and ASTs are located adjacent to the area identified for a grade separation that would require deep excavation. This site is an HREC, however, due to the Project excavation limits, this site is considered to be high risk.
    - Hawk II Shell / Chevron (EDR Map Code 40) – This site is an operating gas station with USTs and a previous petroleum release in 1999. Although the site has had a recent closure of the regulatory listing (March 2015), this site is still an operating gas station that has the potential for releases. This site is an HREC, however, due to the Project excavation limits, this site is considered to be high risk.
    - Chevron Montebello Terminal (EDR Map Code 45) – This site is an operating petroleum storage and transfer facility. This is an open cleanup program site under assessment and interim remedial action. This site is a REC and is considered to be high risk.
- The S. Montebello Ave. Northeast Quadrant (EDR Map Code 77) that has the potential for metal and petroleum soil contamination. Considering the lack of documentation, this is a REC and is considered to be high risk.

6.3 Conclusions

Based upon the above-detailed Findings and Opinions, HDR concludes that a total of eight RECs (five HRECs and three RECs) have been identified on or adjacent to the Project Area. The following statement is required by ASTM E 1527-13 as a declaration of whether RECs were found:

> *HDR has performed a Phase I ESA in conformance with the scope and limitations of ASTM E 1527-13 of the Montebello Corridor Grade Separation Project located in the City of Montebello, Los Angeles County, California. Any exceptions to or deletions from these practices are described in previous sections of this report. This report revealed five HRECs (Oroweat (Bimbo Bakery), Hawk II Shell / Chevron, City of Montebello Unified School District / Bus Yard, Rechnitz Construction / Frontier Transportation, and Mines and Maple School), and three RECs (City of Montebello, Chevron Montebello Terminal, and the S. Montebello Ave. Northeast Quadrant (600-700 block of W. Olympic Ave.), in connection with the Project Area.*

7.0 Recommendations

Recommendations included in this report were developed through the investigative procedures described in the Scope of Services, Significant Assumptions, and Limitations sections of this report. These findings should be reviewed within the context of the limitations provided in the Limitations section.

Based upon the four identified high risk sites associated with the Project Area, HDR makes the following recommendations:

Recommendation 1

HDR recommends that additional Phase I analysis be conducted if the Project or excavation limits change, and that site-specific Phase Is be performed, including access for site reconnaissance on properties slated for acquisition.

Recommendation 2

HDR recommends that a Phase II Environmental Site Assessment (drilling, sampling, and analytical program) be conducted for the four identified high risk sites (Oroweat (Bimbo Bakery), Hawk II Shell / Chevron, Chevron Montebello Terminal, and the S. Montebello Ave. Northeast Quadrant (600-700 block of W. Olympic Ave.), in addition to any additional sites that may be identified in the subsequent site specific Phase Is., prior to the start of Project construction. All Phase II activities will be conducted on railroad or street ROW, regardless of whether sites are slated for acquisition, either partial or total. The focus of the Phase II assessments will be on soils likely to be disturbed during construction. Soil samples (and

groundwater, if encountered) will be collected and analyzed for the stated contaminants of concern.

Recommendation 3

HDR recommends that all construction contractors should be instructed to immediately stop all subsurface activities in the event that potentially hazardous materials are encountered, an odor is identified, or significantly stained soil is noted during construction. Contractors should be instructed to follow all applicable regulations regarding discovery and response for hazardous materials encountered during the construction process.

Recommendation 4

HDR recommends that ACE consider the "shelf life" of Phase I documents in determining risk. ASTM E 1527-13, Section 4.6 states that a conforming "Phase I" report is valid for a period of 180 days, and may be updated during the 180 days to 1-year timeframe. The report is valid for use in any of the CERCLA defenses ONLY if it is updated within this time frame. If greater than one year passes from the final report date, the Phase I effort would need to be repeated to remain in compliance with ASTM and the AAI protection.

8.0 Qualifications of Environmental Professionals

8.1 Signature and Qualifications

I declare that, to the best of my professional knowledge and belief, I meet the definition of environmental professional as defined in Section 312.10 of 40 Code of Federal Regulations [C.F.R.] Part 312.

I have the specific qualifications based on education, training, and experience to assess a property of the nature, history, and setting of the subject property. I have developed and performed the all appropriate inquiries in conformance with standards and practices set forth in 40 CFR Part 312.

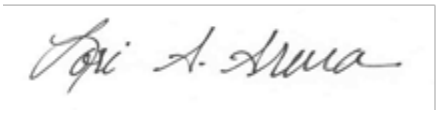

Hazardous Material Specialist
Lori Arena



Kelly Kading, CPG
Senior Professional Associate

Qualifications of Environmental Professionals

This Phase I ESA was performed by the following HDR personnel:

Ms. Lori Arena, HDR's qualified environmental professional, as defined by ASTM Practice E 1527-13, has more than 7 years of experience in the assessment of impacted properties and compliance with environmental regulations. She has a Bachelor's degree in Geography with an emphasis in environmental policy from San Diego State University. Ms. Arena's experience includes environmental document writing and the submittal of various state and federally required reports and permits.

Quality Control was provided for this Phase I ESA by the following HDR personnel:

Mr. Kelly Kading, CPG, an environmental professional as defined by ASTM E 1527-13, has more than 28 years of experience in assessment and remediation of impacted properties and compliance with environmental regulations. He has a B.S. in Geology from Colorado State University and is a Certified Professional Geologist (#9173). He specializes in forensic investigation of hazardous materials-impacted properties for municipal and state agencies, as well as commercial clients. His experience covers assessment of more than 3,000 properties ranging from agricultural land to multigenerational industrial properties in 34 states and 2 foreign countries. He is highly knowledgeable of federal, state, and local environmental regulations and standards and has served on the National Board of Directors of the Academy of Certified Hazardous Materials Managers.

9.0 References

ASTM Practice E 1527-13. 2013. Standard Practice for Environmental Site Assessments: Phase I Environmental Site Assessment Process.

California Department of Education, Title 5, California Code of Regulations, Division 1, Chapter 13, Subchapter 1, School Facilities Construction. Accessed September 22, 2015. http://www.cde.ca.gov/ls/fa/sf/title5regs.asp

California Department of Toxic Substances Control EnviroStor, online database. Accessed September 21-24, 2015. http://www.envirostor.dtsc.ca.gov/public/

California Department of Water Resources (CDWR), 1961. Bulletin No. 104, *Planned Utilization of the Ground Water Basins of the Coastal Plain of Los Angeles County*, June. Accessed September 12, 2015. http://www.water.ca.gov/waterdatalibrary/docs/historic/Bulletins/Bulletin_104/Bulletin_104-A__1961.pdf

City of Montebello General Plan, Adopted May 1975. Accessed September 12, 2015. http://www.cityofmontebello.com/depts/planning_n_community_development/planning_division/general_plan/default.asp

Department of Conservation, Division of Oil, Gas and Geothermal Resource (DOGGR) well finder online database search. Accessed September 11, 2015. http://www.conservation.ca.gov/dog/Pages/Wellfinder.aspx

EDR. *EDR DataMap™ Area Study, Aerial Photographs, City Directory, and Topographic Maps for ACE Montebello Corridor Grade Separation Project.* Inquiry 4407348.8s, September 14, 2015.

Gastil, G. and Krummenacher, D., 1981, *The Tectonic History of Peninsular California and Adjacent Mexico, The Geotechnical Development of California*: Rubey Vol. I, Prentice-Hall, Inc., Englewood Cliffs, NJ, pp. 285-306. Accessed September 11, 2015. http://www.google.com/url?url=http://www.aegweb.org/docs/publications/la.pdf%3Fsfvrsn%3D2&rct=j&frm=1&q=&esrc=s&sa=U&ei=OeeZVIDVI9GbyASv44CgAw&ved=0CBQQFjAA&usg=AFQjCNGXDLiArG3GjmyU9zlOuOSwq6t7Jg

GoogleEarth. 2015. Street view photograph of the substation located on the corner of S. Vial Ave. and W. Mines Ave.

NMG Geotechnical, Inc. 2008. *Updated Preliminary Geotechnical Investigation Review of Updated Conceptual grading Plan, Montebello Hills Development, City of Montebello, CA.* 2008. Accessed September 22, 2015.

http://geotracker.waterboards.ca.gov/regulators/deliverable_documents/7485157608/UST%20REMOVAL%20REPORT.pdf

P & D Consultants. 2009. *City of Montebello Draft Environmental Impact Report for the Montebello Hills Specific Plan. March 2009.* Accessed September 11, 2015. http://www.cityofmontebello.com/depts/planning_n_community_development/planning_division/montebello_hills_specific_plan.asp.

United States Department of Agriculture, Natural Resources conservation Service Web Soil Survey. Accessed September 11, 2015. http://websoilsurvey.nrcs.usda.gov/app/WebSoilSurvey.aspx

United States Geological Survey (USGS) Earthquake Hazards Program. Interactive Fault Map. Accessed September 11, 2015. http://earthquake.usgs.gov/hazards/qfaults/map/

USGS Natural oil and Gas Seeps in California. Accessed September 11, 2015. http://walrus.wr.usgs.gov/seeps/what.html

Appendix A

EDR Well Search Report

ACE Montebello Corridor Grade Separation Project
Montebello, CA 90640

Inquiry Number: 4407348.8w
September 14, 2015

EDR DataMap™ Well Search Report

EDR® Environmental Data Resources Inc

6 Armstrong Road, 4th floor
Shelton, CT 06484
Toll Free: 800.352.0050
www.edrnet.com

Thank you for your business.
Please contact EDR at 1-800-352-0050
with any questions or comments.

Disclaimer - Copyright and Trademark Notice

This Report contains certain information obtained from a variety of public and other sources reasonably available to Environmental Data Resources, Inc. It cannot be concluded from this Report that coverage information for the target and surrounding properties does not exist from other sources. **NO WARRANTY EXPRESSED OR IMPLIED, IS MADE WHATSOEVER IN CONNECTION WITH THIS REPORT. ENVIRONMENTAL DATA RESOURCES, INC. SPECIFICALLY DISCLAIMS THE MAKING OF ANY SUCH WARRANTIES, INCLUDING WITHOUT LIMITATION, MERCHANTABILITY OR FITNESS FOR A PARTICULAR USE OR PURPOSE. ALL RISK IS ASSUMED BY THE USER. IN NO EVENT SHALL ENVIRONMENTAL DATA RESOURCES, INC. BE LIABLE TO ANYONE, WHETHER ARISING OUT OF ERRORS OR OMISSIONS, NEGLIGENCE, ACCIDENT OR ANY OTHER CAUSE, FOR ANY LOSS OF DAMAGE, INCLUDING, WITHOUT LIMITATION, SPECIAL, INCIDENTAL, CONSEQUENTIAL, OR EXEMPLARY DAMAGES. ANY LIABILITY ON THE PART OF ENVIRONMENTAL DATA RESOURCES, INC. IS STRICTLY LIMITED TO A REFUND OF THE AMOUNT PAID FOR THIS REPORT.** Purchaser accepts this Report "AS IS". Any analyses, estimates, ratings, environmental risk levels or risk codes provided in this Report are provided for illustrative purposes only, and are not intended to provide, nor should they be interpreted as providing any facts regarding, or prediction or forecast of, any environmental risk for any property. Only a Phase I Environmental Site Assessment performed by an environmental professional can provide information regarding the environmental risk for any property. Additionally, the information provided in this Report is not to be construed as legal advice.

Copyright 2015 by Environmental Data Resources, Inc. All rights reserved. Reproduction in any media or format, in whole or in part, of any report or map of Environmental Data Resources, Inc., or its affiliates, is prohibited without prior written permission.

EDR and its logos (including Sanborn and Sanborn Map) are trademarks of Environmental Data Resources, Inc. or its affiliates. All other trademarks used herein are the property of their respective owners.

GEOCHECK VERSION 2.1
SUMMARY

FEDERAL DATABASE WELL INFORMATION

MAP ID	WELL ID
2	USGS40000139755
3	USGS40000139743
3	USGS40000139744
3	USGS40000139745
3	USGS40000139740
3	USGS40000139741
3	USGS40000139742
4	USGS40000139735

STATE WATER WELL INFORMATION

MAP ID	WELL ID
3	CADW60000003960
5	1910036
5	1910036

STATE OIL/GAS WELL INFORMATION

MAP ID	WELL ID
1	CAOG11000214143

PUBLIC WATER SUPPLY SYSTEM INFORMATION

Map ID: 1
PWS ID: CA1910153
PWS Name: SOUTH MONTEBELLO IRRIGATION DIST.
MONTEBELLO, CA 906406191
PWS currently has or had major violation(s) or enforcement:

USGS TOPOGRAPHIC MAP(S)

33118-H1 WHITTIER, CA
34118-A1 EL MONTE, CA
34118-A2 LOS ANGELES, CA

AREA RADON INFORMATION

Federal Area Radon Information for Zip Code: 90640

Number of sites tested: 1

Area	Average Activity	% <4 pCi/L	% 4-20 pCi/L	% >20 pCi/L
Living Area - 1st Floor	-0.100 pCi/L	100%	0%	0%
Living Area - 2nd Floor	Not Reported	Not Reported	Not Reported	Not Reported
Basement	Not Reported	Not Reported	Not Reported	Not Reported

GEOCHECK VERSION 2.1
SUMMARY

AREA RADON INFORMATION

Federal EPA Radon Zone for LOS ANGELES County: 2

Note: Zone 1 indoor average level > 4 pCi/L.
: Zone 2 indoor average level >= 2 pCi/L and <= 4 pCi/L.
: Zone 3 indoor average level < 2 pCi/L.

Federal Area Radon Information for LOS ANGELES COUNTY, CA

Number of sites tested: 63

Area	Average Activity	% <4 pCi/L	% 4-20 pCi/L	% >20 pCi/L
Living Area - 1st Floor	0.711 pCi/L	98%	2%	0%
Living Area - 2nd Floor	Not Reported	Not Reported	Not Reported	Not Reported
Basement	0.933 pCi/L	100%	0%	0%

GEOCHECK VERSION 2.1
STATE DATABASE WELL INFORMATION

Water Well Information:

Map ID:	2		
Org. Identifier:	USGS-CA	Site ID:	USGS40000139755
Formal name:	USGS California Water Science Center		
Monloc Identifier:	USGS-340032118071501		
Monloc name:	002S012W10K003S		
Monloc type:	Well		
Monloc desc:	Not Reported		
Huc code:	18070105	Drainagearea value:	Not Reported
Drainagearea Units:	Not Reported	Contrib drainagearea:	Not Reported
Contrib drainagearea units:	Not Reported	Latitude:	34.0089017
Longitude:	-118.1217362	Sourcemap scale:	24000
Horiz Acc measure:	1	Horiz Acc measure units:	seconds
Horiz Collection method:	Interpolated from map		
Horiz coord refsys:	NAD83	Vert measure val:	Not Reported
Vert measure units:	Not Reported	Vertacc measure val:	Not Reported
Vert accmeasure units:	Not Reported		
Vertcollection method:	Not Reported		
Vert coord refsys:	Not Reported	Countrycode:	US
Aquifername:	California Coastal Basin aquifers		
Formation type:	Not Reported		
Aquifer type:	Not Reported		
Construction date:	Not Reported	Welldepth:	Not Reported
Welldepth units:	Not Reported	Wellholedepth:	Not Reported
Wellholedepth units:	Not Reported		

Ground-water levels, Number of Measurements: 0

Map ID:	3		
Org. Identifier:	USGS-CA	Site ID:	USGS40000139743
Formal name:	USGS California Water Science Center		
Monloc Identifier:	USGS-340027118071904		
Monloc name:	002S012W10Q008S		
Monloc type:	Well		
Monloc desc:	Not Reported		
Huc code:	Not Reported	Drainagearea value:	Not Reported
Drainagearea Units:	Not Reported	Contrib drainagearea:	Not Reported
Contrib drainagearea units:	Not Reported	Latitude:	34.0078611
Longitude:	-118.1221056	Sourcemap scale:	24000
Horiz Acc measure:	.1	Horiz Acc measure units:	seconds
Horiz Collection method:	Differentially corrected Global Positioning System (DGPS)		
Horiz coord refsys:	NAD83	Vert measure val:	190
Vert measure units:	feet	Vertacc measure val:	5
Vert accmeasure units:	feet		
Vertcollection method:	Interpolated from topographic map		
Vert coord refsys:	NGVD29	Countrycode:	US
Aquifername:	California Coastal Basin aquifers		
Formation type:	Not Reported		

Aquifer type:	Not Reported		
Construction date:	20010825	Welldepth:	390
Welldepth units:	ft	Wellholedepth:	1003
Wellholedepth units:	ft		

Ground-water levels, Number of Measurements: 10

Date	Feet below Surface	Feet to Sealevel	Date	Feet below Surface	Feet to Sealevel
2002-09-30	108.06		2002-06-26	98.47	
2002-05-15	96.47		2002-05-07	96.32	
2002-05-01	96.21		2002-03-27	95.39	
2001-12-26	97.52		2001-11-16	104.70	
2001-11-06	106.38				
2001-10-03	106.8				

Note: The site had been pumped recently.

Map ID:	3		
Org. Identifier:	USGS-CA	Site ID:	USGS40000139744
Formal name:	USGS California Water Science Center		
Monloc Identifier:	USGS-340027118071905		
Monloc name:	002S012W10Q009S		
Monloc type:	Well		
Monloc desc:	Not Reported		
Huc code:	Not Reported	Drainagearea value:	Not Reported
Drainagearea Units:	Not Reported	Contrib drainagearea:	Not Reported
Contrib drainagearea units:	Not Reported	Latitude:	34.0078611
Longitude:	-118.1221056	Sourcemap scale:	24000
Horiz Acc measure:	.1	Horiz Acc measure units:	seconds
Horiz Collection method:	Differentially corrected Global Positioning System (DGPS)		
Horiz coord refsys:	NAD83	Vert measure val:	190
Vert measure units:	feet	Vertacc measure val:	5
Vert accmeasure units:	feet		
Vertcollection method:	Interpolated from topographic map		
Vert coord refsys:	NGVD29	Countrycode:	US
Aquifername:	California Coastal Basin aquifers		
Formation type:	Not Reported		
Aquifer type:	Not Reported		
Construction date:	20010825	Welldepth:	230
Welldepth units:	ft	Wellholedepth:	1003
Wellholedepth units:	ft		

Ground-water levels, Number of Measurements: 11

Date	Feet below Surface	Feet to Sealevel	Date	Feet below Surface	Feet to Sealevel
2002-09-30	101.55		2002-06-26	96.50	
2002-05-15	96.23		2002-05-07	96.35	
2002-05-02	96.41		2002-05-01	93.13	
2002-03-27	96.75		2001-12-26	100.47	
2001-11-16	102.92		2001-11-06	102.92	
2001-10-03	100.2				

Note: The site had been pumped recently.

GEOCHECK VERSION 2.1
STATE DATABASE WELL INFORMATION

Map ID:	3		
Org. Identifier:	USGS-CA	Site ID:	USGS40000139745
Formal name:	USGS California Water Science Center		
Monloc Identifier:	USGS-340027118071906		
Monloc name:	002S012W10Q010S		
Monloc type:	Well		
Monloc desc:	Not Reported		
Huc code:	Not Reported	Drainagearea value:	Not Reported
Drainagearea Units:	Not Reported	Contrib drainagearea:	Not Reported
Contrib drainagearea units:	Not Reported	Latitude:	34.0078611
Longitude:	-118.1221056	Sourcemap scale:	24000
Horiz Acc measure:	.1	Horiz Acc measure units:	seconds
Horiz Collection method:	Differentially corrected Global Positioning System (DGPS)		
Horiz coord refsys:	NAD83	Vert measure val:	190
Vert measure units:	feet	Vertacc measure val:	5
Vert accmeasure units:	feet		
Vertcollection method:	Interpolated from topographic map		
Vert coord refsys:	NGVD29	Countrycode:	US
Aquifername:	California Coastal Basin aquifers		
Formation type:	Not Reported		
Aquifer type:	Not Reported		
Construction date:	20010825	Welldepth:	110
Welldepth units:	ft	Wellholedepth:	1003
Wellholedepth units:	ft		

Ground-water levels, Number of Measurements: 9

Date	Feet below Surface	Feet to Sealevel	Date	Feet below Surface	Feet to Sealevel
2002-06-26					
Note: The site was dry (no water level recorded).					
2002-05-15					
Note: The site was dry (no water level recorded).					
2002-05-07					
Note: The site was dry (no water level recorded).					
2002-05-01	93.13				
2002-03-27					
Note: The site was dry (no water level recorded).					
2001-12-26					
Note: The site was dry (no water level recorded).					
2001-11-16					
Note: The site was dry (no water level recorded).					
2001-11-06					
Note: The site was dry (no water level recorded).					
2001-10-03	98.9				
Note: The site had been pumped recently.					

Map ID:	3		
Org. Identifier:	USGS-CA	Site ID:	USGS40000139740
Formal name:	USGS California Water Science Center		
Monloc Identifier:	USGS-340027118071901		
Monloc name:	002S012W10Q005S		
Monloc type:	Well		
Monloc desc:	Not Reported		
Huc code:	Not Reported	Drainagearea value:	Not Reported
Drainagearea Units:	Not Reported	Contrib drainagearea:	Not Reported
Contrib drainagearea units:	Not Reported	Latitude:	34.0078611
Longitude:	-118.1221056	Sourcemap scale:	24000

Horiz Acc measure:	.1	Horiz Acc measure units:	seconds
Horiz Collection method:	Differentially corrected Global Positioning System (DGPS)		
Horiz coord refsys:	NAD83	Vert measure val:	190.0
Vert measure units:	feet	Vertacc measure val:	5.0
Vert accmeasure units:	feet		
Vertcollection method:	Interpolated from topographic map		
Vert coord refsys:	NGVD29	Countrycode:	US
Aquifername:	California Coastal Basin aquifers		
Formation type:	Not Reported		
Aquifer type:	Not Reported		
Construction date:	20010825	Welldepth:	980
Welldepth units:	ft	Wellholedepth:	1003
Wellholedepth units:	ft		

Ground-water levels, Number of Measurements: 9

Date	Feet below Surface	Feet to Sealevel	Date	Feet below Surface	Feet to Sealevel
2002-09-30	97.96		2002-06-26	90.69	
2002-05-15	89.54		2002-05-07	89.44	
2002-03-27	88.86		2001-12-26	92.03	
2001-11-16	96.36		2001-11-06	97.12	
2001-10-03	112.7				

Note: The site had been pumped recently.

Map ID:	3		
Org. Identifier:	USGS-CA	Site ID:	USGS40000139741
Formal name:	USGS California Water Science Center		
Monloc Identifier:	USGS-340027118071902		
Monloc name:	002S012W10Q006S		
Monloc type:	Well		
Monloc desc:	Not Reported		
Huc code:	Not Reported	Drainagearea value:	Not Reported
Drainagearea Units:	Not Reported	Contrib drainagearea:	Not Reported
Contrib drainagearea units:	Not Reported	Latitude:	34.0078611
Longitude:	-118.1221056	Sourcemap scale:	24000
Horiz Acc measure:	.1	Horiz Acc measure units:	seconds
Horiz Collection method:	Differentially corrected Global Positioning System (DGPS)		
Horiz coord refsys:	NAD83	Vert measure val:	190
Vert measure units:	feet	Vertacc measure val:	5
Vert accmeasure units:	feet		
Vertcollection method:	Interpolated from topographic map		
Vert coord refsys:	NGVD29	Countrycode:	US
Aquifername:	California Coastal Basin aquifers		
Formation type:	Not Reported		
Aquifer type:	Not Reported		
Construction date:	20010825	Welldepth:	710
Welldepth units:	ft	Wellholedepth:	1003
Wellholedepth units:	ft		

Ground-water levels, Number of Measurements: 10

Date	Feet below Surface	Feet to Sealevel	Date	Feet below Surface	Feet to Sealevel
2002-09-30	103.97		2002-06-26	93.63	
2002-05-15	91.51		2002-05-07	91.65	

Ground-water levels, continued.

Date	Feet below Surface	Feet to Sealevel	Date	Feet below Surface	Feet to Sealevel
2002-04-30	91.33		2002-03-27	90.49	
2001-12-26	92.95		2001-11-16	100.72	
2001-11-06	102.38				
2001-10-03	103.4				

Note: The site had been pumped recently.

Map ID:	3		
Org. Identifier:	USGS-CA	Site ID:	USGS40000139742
Formal name:	USGS California Water Science Center		
Monloc Identifier:	USGS-340027118071903		
Monloc name:	002S012W10Q007S		
Monloc type:	Well		
Monloc desc:	Not Reported		
Huc code:	Not Reported	Drainagearea value:	Not Reported
Drainagearea Units:	Not Reported	Contrib drainagearea:	Not Reported
Contrib drainagearea units:	Not Reported	Latitude:	34.0078611
Longitude:	-118.1221056	Sourcemap scale:	24000
Horiz Acc measure:	.1	Horiz Acc measure units:	seconds
Horiz Collection method:	Differentially corrected Global Positioning System (DGPS)		
Horiz coord refsys:	NAD83	Vert measure val:	190
Vert measure units:	feet	Vertacc measure val:	5
Vert accmeasure units:	feet		
Vertcollection method:	Interpolated from topographic map		
Vert coord refsys:	NGVD29	Countrycode:	US
Aquifername:	California Coastal Basin aquifers		
Formation type:	Not Reported		
Aquifer type:	Not Reported		
Construction date:	20010825	Welldepth:	520
Welldepth units:	ft	Wellholedepth:	1003
Wellholedepth units:	ft		

Ground-water levels, Number of Measurements: 11

Date	Feet below Surface	Feet to Sealevel	Date	Feet below Surface	Feet to Sealevel
2002-09-30	104.51		2002-06-26	94.53	
2002-05-15	92.28		2002-05-07	92.41	
2002-05-01	88.38		2002-04-30	93.50	
2002-03-27	91.59		2001-12-26	94.61	
2001-11-16	101.90		2001-11-06	103.41	
2001-10-03	104.6				

Note: The site had been pumped recently.

Map ID: 4

GEOCHECK VERSION 2.1
STATE DATABASE WELL INFORMATION

Org. Identifier:	USGS-CA	Site ID:	USGS40000139735
Formal name:	USGS California Water Science Center		
Monloc Identifier:	USGS-340020118060101		
Monloc name:	002S012W11R004S		
Monloc type:	Well		
Monloc desc:	Not Reported		
Huc code:	18070105	Drainagearea value:	Not Reported
Drainagearea Units:	Not Reported	Contrib drainagearea:	Not Reported
Contrib drainagearea units:	Not Reported	Latitude:	34.0055
Longitude:	-118.1020278	Sourcemap scale:	24000
Horiz Acc measure:	1	Horiz Acc measure units:	seconds
Horiz Collection method:	Global positioning system (GPS), uncorrected		
Horiz coord refsys:	NAD83	Vert measure val:	170
Vert measure units:	feet	Vertacc measure val:	10
Vert accmeasure units:	feet		
Vertcollection method:	Interpolated from topographic map		
Vert coord refsys:	NGVD29	Countrycode:	US
Aquifername:	California Coastal Basin aquifers		
Formation type:	Not Reported		
Aquifer type:	Not Reported		
Construction date:	19890802	Welldepth:	380
Welldepth units:	ft	Wellholedepth:	400
Wellholedepth units:	ft		

Ground-water levels, Number of Measurements: 1

Date	Feet below Surface	Feet to Sealevel
1989-08-10	60	

GEOCHECK VERSION 2.1
STATE DATABASE WELL INFORMATION

Water Well Information:

Map ID:	3
Objectid:	3960
Latitude:	34.007876
Longitude:	-118.12209
Site code:	340079N1181221W001
State well numbe:	02S12W10Q008S
Local well name:	'Montebello1_4'
Well use id:	1
Well use descrip:	Observation
County id:	19
County name:	Los Angeles
Basin code:	'4-11.04'
Basin desc:	Central
Dwr region id:	80238
Dwr region:	Southern Region Office
Site id:	CADW60000003960

GEOCHECK VERSION 2.1
STATE DATABASE WELL INFORMATION

Water Wells:

Water System Information:

Map ID:	5		
Prime Station Code:	02S/12W-10K03 S	User ID:	MET
FRDS Number:	1910036009	County:	Los Angeles
District Number:	15	Station Type:	WELL/AMBNT/MUN/INTAKE/SUPPLY
Water Type:	Well/Groundwater	Well Status:	Standby Raw
Source Lat/Long:	340000.0 1180700.0	Precision:	Undefined
Source Name:	WELL 19-04 - STANDBY		
System Number:	1910036		
System Name:	CALIFORNIA WATER SERVICE CO. - ELA		
Organization That Operates System:			
	1720 N. FIRST STREET		
	SAN JOSE, CA 92108		
Pop Served:	152820	Connections:	25741
Area Served:	EAST LOS ANGELES		

Water System Information:

Map ID:	5		
Prime Station Code:	02S/12W-10J01 S	User ID:	MET
FRDS Number:	1910036008	County:	Los Angeles
District Number:	15	Station Type:	WELL/AMBNT/MUN/INTAKE/SUPPLY
Water Type:	Well/Groundwater	Well Status:	Active Raw
Source Lat/Long:	340000.0 1180700.0	Precision:	Undefined
Source Name:	WELL 19-03		
System Number:	1910036		
System Name:	CALIFORNIA WATER SERVICE CO. - ELA		
Organization That Operates System:			
	1720 N. FIRST STREET		
	SAN JOSE, CA 92108		
Pop Served:	152820	Connections:	25741
Area Served:	EAST LOS ANGELES		

GEOCHECK VERSION 2.1
STATE DATABASE WELL INFORMATION

Oil/Gas Well Information:

Map ID:	1		
District nun:	1	Api number:	03720610
Blm well:	N	Redrill can:	Not Reported
Dryhole:	Y	Well status:	P
Operator name:	Cities Service Oil Co.		
County name:	Los Angeles	Fieldname:	Any Field
Area name:	Any Area	Section:	15
Township:	02S	Range:	12W
Base meridian:	SB	Elevation:	Not Reported
Locationde:	Not Reported		
Gissourcec:	hud		
Comments:	Not Reported		
Leasename:	Butler	Wellnumber:	A-1
Epawell:	N	Hydraulica:	N
Confidenti:	N	Spuddate:	Not Reported
Welldeptha:	0		
Redrillfoo:	0		
Abandonedd:	Not Reported	Completion:	Not Reported
Directiona:	Unknown	Gissymbol:	PDH
Site id:	CAOG11000214143		

GEOCHECK VERSION 2.1
PUBLIC WATER SUPPLY SYSTEM INFORMATION

PWS SUMMARY:

Map ID: 1

GEOCHECK VERSION 2.1
STATE DATABASE WELL INFORMATION

PWS Water Well Information:

Epa region:	09	State:	CA
Pwsid:	CA1910153		
Pwsname:	SOUTH MONTEBELLO IRRIGATION DIST.		
City served:	Not Reported	State served:	CA
Zip served:	Not Reported	Fips county:	06037
Status:	Active	Pop srvd:	7890
Pwssvcconn:	2259	Source:	Groundwater
Pws type:	CWS	Owner:	Local_Govt
Contact:	CORRALES, ALBERTO		
Contactor gname:	CORRALES, ALBERTO		
Contact phone:	323-721-4735	Contact address1:	437 BLUFF ROAD
Contact address2:	Not Reported	Contact city:	MONTEBELLO
Contact state:	CA	Contact zip:	90640
Activity code:	A		

Facid:	10		
Facname:	WELL 07 - CHLORINATION		
Facility type:	Treatment_plant	Activity code:	A
Treatment obj:	disinfection	Treatment process:	hypochlorination, post
Facid:	4973		
Facname:	WELL 07 - CHLORINATION		
Facility type:	Treatment_plant	Activity code:	A
Treatment obj:	disinfection	Treatment process:	hypochlorination, post
Facid:	4985		
Facname:	WELL 06 - CHLORINATION		
Facility type:	Treatment_plant	Activity code:	A
Treatment obj:	disinfection	Treatment process:	hypochlorination, post
Facid:	5939		
Facname:	COMBINED WELLS 1,3 & 5 - CHLORINATION		
Facility type:	Treatment_plant	Activity code:	A
Treatment obj:	disinfection	Treatment process:	gaseous chlorination, post
Facid:	6		
Facname:	COMBINED WELLS 1,3 & 5 - CHLORINATION		
Facility type:	Treatment_plant	Activity code:	A
Treatment obj:	disinfection	Treatment process:	gaseous chlorination, post
Facid:	8		
Facname:	WELL 06 - CHLORINATION		
Facility type:	Treatment_plant	Activity code:	A
Treatment obj:	disinfection	Treatment process:	hypochlorination, post

Location Information:

Name:	SOUTH MONTEBELLO IRRIGATION DIST.		
Pwstypcd:	CWS	Primsrccd:	GW
Popserved:	7890		
Add1:	437 BLUFF ROAD		
Add2:	Not Reported		
City:	MONTEBELLO	State:	CA
Zip:	90640	Phone:	323-721-4735
Cityserv:	Not Reported	Cntyserv:	Los Angeles
Stateserv:	CA	Zipserv:	Not Reported

Enforcement Information:

Violation id:	Not Reported	Orig cd:	F
Enf fy:	2000	Enf act date:	03/01/2000
Enf act detail:	Fed Compliance achieved	Enf act cat:	Not Reported

Enforcement Information:

Violation id:	822004	Orig cd:	S
Enf fy:	2008	Enf act date:	04/24/2008
Enf act detail:	St Violation/Reminder Notice	Enf act cat:	Informal

Enforcement Information:

Violation id:	822004	Orig cd:	S
Enf fy:	2008	Enf act date:	04/24/2008
Enf act detail:	St Compliance achieved	Enf act cat:	Resolving

Violations Information:

Violoation id:	822004	Orig cd:	S
State:	CA	Viol fy:	2008
Contamcd:	1005		
Contamnm:	Arsenic		
Viol code:	02		
Viol name:	MCL, Average		
Rule code:	332		
Rule name:	Arsenic		
Violmeasur:	0.011	Unitmeasur:	MG/L
State mcl:	0.01	Cmpbdt:	01/01/2008
Cmpedt:	03/31/2008		

PWS ID: CA1910153
Date Initiated: Not Reported Date Deactivated: Not Reported
PWS Name: SOUTH MONTEBELLO IRRIGATION DIST.
MONTEBELLO, CA 906406191

Addressee / Facility: Not Reported

Facility Latitude:	34 00 33	Facility Longitude:	118 06 15
City Served:	MONTEBELLO		
Treatment Class:	Mixed (treated and untreated)	Population:	12500

Violations information not reported.

ENFORCEMENT INFORMATION:

Truedate:	03/31/2009	Pwsid:	CA1910153
Pwsname:	SOUTH MONTEBELLO IRRIGATION DIST.		
Retpopsrvd:	7880	Pwstypecod:	C
Vioid:	0822004	Contaminant:	ARSENIC
Viol. Type:	2		
Complperbe:	1/1/2008 0:00:00		
Complperen:	3/31/2008 0:00:00	Enfdate:	4/24/2008 0:00:00
Enf action:	State Compliance Achieved		
Violmeasur:	0.01		

Truedate:	03/31/2009	Pwsid:	CA1910153
Pwsname:	SOUTH MONTEBELLO IRRIGATION DIST.		
Retpopsrvd:	7880	Pwstypecod:	C
Vioid:	0822004	Contaminant:	ARSENIC
Viol. Type:	2		
Complperbe:	1/1/2008 0:00:00		
Complperen:	3/31/2008 0:00:00	Enfdate:	4/24/2008 0:00:00
Enf action:	State Violation/Reminder Notice		
Violmeasur:	0.01		

GEOCHECK VERSION 2.1
PUBLIC WATER SUPPLY SYSTEM INFORMATION

PWS SUMMARY:

ENFORCEMENT INFORMATION:

System Name:	SOUTH MONTEBELLO IRRIGATIO		
Violation Type:	Initial Tap Sampling for Pb and Cu		
Contaminant:	LEAD & COPPER RULE		
Compliance Period:	1992-07-01 - 2015-12-31		
Violation ID:	93V0001		
Enforcement Date:	1993-12-15	Enf. Action:	Fed Compliance Achieved

CONTACT INFORMATION:

Name:	SOUTH MONTEBELLO IRRIGATION DIST.		
Population:	7880		
Contact:	Brian Sinclair	Phone:	Not Reported
Address:	864 Washington Blvd.		
Address 2:	Montebello		
	CA, 90 32372		

CALIFORNIA GOVERNMENT WELL RECORDS SEARCHED

PWS: Public Water Systems
Source: EPA/Office of Drinking Water
Telephone: 202-564-3750
Public Water System data from the Federal Reporting Data System. A PWS is any water system which provides water to at least 25 people for at least 60 days annually. PWSs provide water from wells, rivers and other sources.

PWS ENF: Public Water Systems Violation and Enforcement Data
Source: EPA/Office of Drinking Water
Telephone: 202-564-3750
Violation and Enforcement data for Public Water Systems from the Safe Drinking Water Information System (SDWIS) after August 1995. Prior to August 1995, the data came from the Federal Reporting Data System (FRDS).

USGS Water Wells: USGS National Water Inventory System (NWIS)
This database contains descriptive information on sites where the USGS collects or has collected data on surface water and/or groundwater. The groundwater data includes information on wells, springs, and other sources of groundwater.

Water Well Database
Source: Department of Public Health
Telephone: 916-651-9648

California Drinking Water Quality Database
Source: Department of Health Services
Telephone: 916-324-2319
The database includes all drinking water compliance and special studies monitoring for the state of California since 1984. It consists of over 3,200,000 individual analyses along with well and water system information.

California Oil and Gas Well Locations
Source: Department of Conservation
Telephone: 916-323-1779
Oil and Gas well locations in the state.

STREET AND ADDRESS INFORMATION

© 2010 Tele Atlas North America, Inc. All rights reserved. This material is proprietary and the subject of copyright protection and other intellectual property rights owned by or licensed to Tele Atlas North America, Inc. The use of this material is subject to the terms of a license agreement. You will be held liable for any unauthorized copying or disclosure of this material.

EDR DataMap®
Well Search

ACE Montebello Corridor
Grade Separation Project

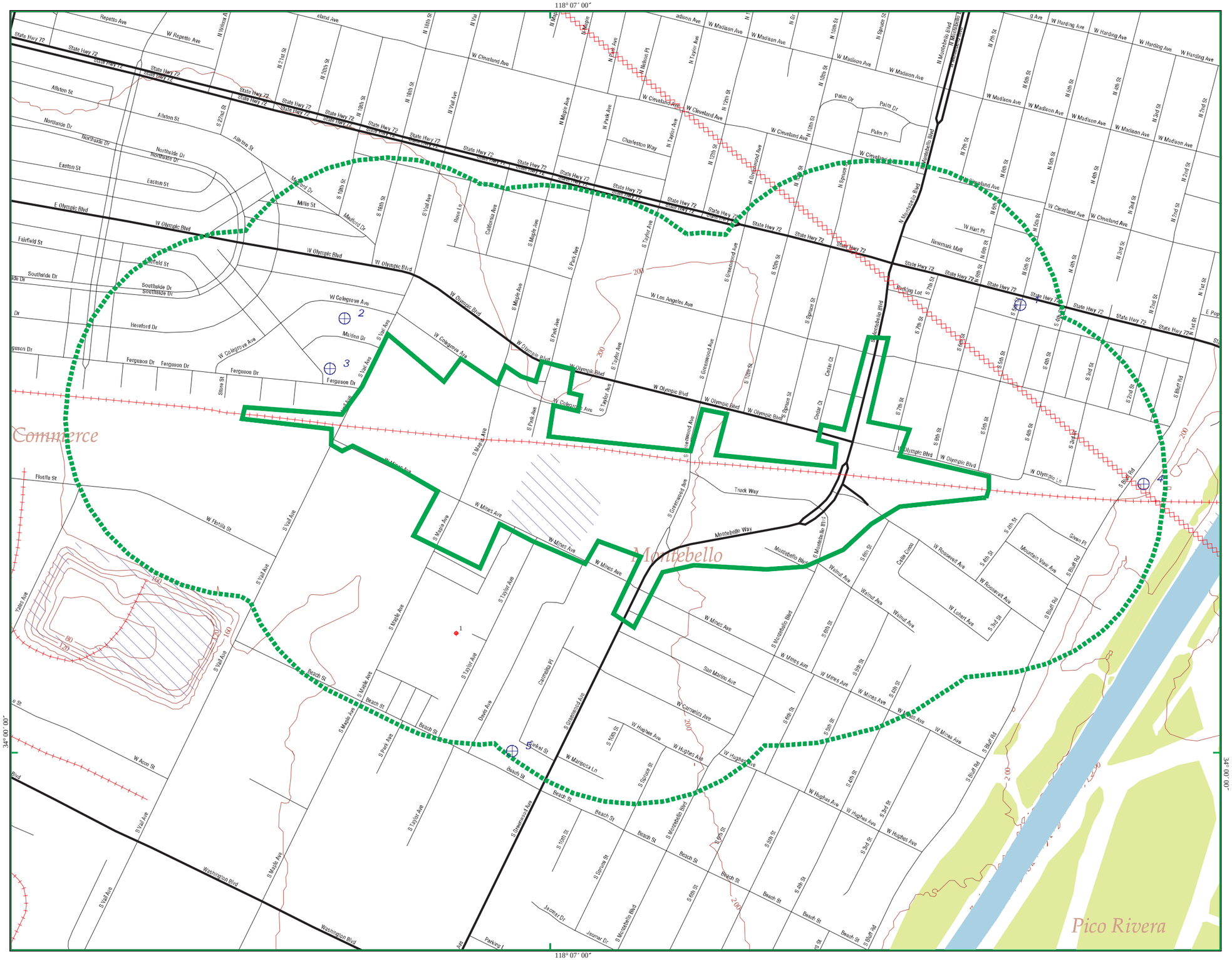

- Listed Water Wells
- Oil & Gas Wells
- Study Boundary
- Roads
- Major Roads
- Waterways
- Railroads
- Contour Lines
- Fault Lines
- Water
- Superfund Sites
- 100-Yr Flood Zones
- Wetlands

N

Montebello, CA

0 1/8 1/4

Scale in Miles

EDR® Environmental Data Resources, Inc.

Copyright © 2015 EDR, Inc. © 2010 Tele Atlas Rel. 07/2009.

4407348.8w - 14 Sep 15

Appendix B

EDR Report – Governmental Database Search Results

DRAFT

ACE Montebello Corridor Grade Separation Project
Montebello, CA 90640

Inquiry Number: 4407348.8s
September 14, 2015

EDR DataMap™ Area Study

Environmental Data Resources Inc

6 Armstrong Road, 4th floor
Shelton, CT 06484
Toll Free: 800.352.0050
www.edrnet.com

Thank you for your business.
Please contact EDR at 1-800-352-0050
with any questions or comments.

Disclaimer - Copyright and Trademark Notice

This Report contains certain information obtained from a variety of public and other sources reasonably available to Environmental Data Resources, Inc. It cannot be concluded from this Report that coverage information for the target and surrounding properties does not exist from other sources. **NO WARRANTY EXPRESSED OR IMPLIED, IS MADE WHATSOEVER IN CONNECTION WITH THIS REPORT. ENVIRONMENTAL DATA RESOURCES, INC. SPECIFICALLY DISCLAIMS THE MAKING OF ANY SUCH WARRANTIES, INCLUDING WITHOUT LIMITATION, MERCHANTABILITY OR FITNESS FOR A PARTICULAR USE OR PURPOSE. ALL RISK IS ASSUMED BY THE USER. IN NO EVENT SHALL ENVIRONMENTAL DATA RESOURCES, INC. BE LIABLE TO ANYONE, WHETHER ARISING OUT OF ERRORS OR OMISSIONS, NEGLIGENCE, ACCIDENT OR ANY OTHER CAUSE, FOR ANY LOSS OF DAMAGE, INCLUDING, WITHOUT LIMITATION, SPECIAL, INCIDENTAL, CONSEQUENTIAL, OR EXEMPLARY DAMAGES. ANY LIABILITY ON THE PART OF ENVIRONMENTAL DATA RESOURCES, INC. IS STRICTLY LIMITED TO A REFUND OF THE AMOUNT PAID FOR THIS REPORT.** Purchaser accepts this Report "AS IS". Any analyses, estimates, ratings, environmental risk levels or risk codes provided in this Report are provided for illustrative purposes only, and are not intended to provide, nor should they be interpreted as providing any facts regarding, or prediction or forecast of, any environmental risk for any property. Only a Phase I Environmental Site Assessment performed by an environmental professional can provide information regarding the environmental risk for any property. Additionally, the information provided in this Report is not to be construed as legal advice.

Copyright 2015 by Environmental Data Resources, Inc. All rights reserved. Reproduction in any media or format, in whole or in part, of any report or map of Environmental Data Resources, Inc., or its affiliates, is prohibited without prior written permission.

EDR and its logos (including Sanborn and Sanborn Map) are trademarks of Environmental Data Resources, Inc. or its affiliates. All other trademarks used herein are the property of their respective owners.

EXECUTIVE SUMMARY

TARGET PROPERTY INFORMATION

ADDRESS

MONTEBELLO, CA 90640
MONTEBELLO, CA 90640

DATABASES WITH NO MAPPED SITES

No mapped sites were found in EDR's search of available ("reasonably ascertainable ") government records within the requested search area for the following databases:

FEDERAL RECORDS

NPL	National Priority List
Proposed NPL	Proposed National Priority List Sites
Delisted NPL	National Priority List Deletions
NPL LIENS	Federal Superfund Liens
CERCLIS	Comprehensive Environmental Response, Compensation, and Liability Information System
LIENS 2	CERCLA Lien Information
RCRA-CESQG	RCRA - Conditionally Exempt Small Quantity Generator
US ENG CONTROLS	Engineering Controls Sites List
US INST CONTROL	Sites with Institutional Controls
DOT OPS	Incident and Accident Data
US CDL	Clandestine Drug Labs
US BROWNFIELDS	A Listing of Brownfields Sites
DOD	Department of Defense Sites
FUDS	Formerly Used Defense Sites
LUCIS	Land Use Control Information System
CONSENT	Superfund (CERCLA) Consent Decrees
ROD	Records Of Decision
UMTRA	Uranium Mill Tailings Sites
ODI	Open Dump Inventory
DEBRIS REGION 9	Torres Martinez Reservation Illegal Dump Site Locations
US MINES	Mines Master Index File
TSCA	Toxic Substances Control Act
FTTS	FIFRA/ TSCA Tracking System - FIFRA (Federal Insecticide, Fungicide, & Rodenticide Act)/TSCA (Toxic Substances Control Act)
HIST FTTS	FIFRA/TSCA Tracking System Administrative Case Listing
ICIS	Integrated Compliance Information System
PADS	PCB Activity Database System
MLTS	Material Licensing Tracking System
RADINFO	Radiation Information Database
RAATS	RCRA Administrative Action Tracking System
RMP	Risk Management Plans
COAL ASH DOE	Steam-Electric Plant Operation Data
FEMA UST	Underground Storage Tank Listing
FEDERAL FACILITY	Federal Facility Site Information listing
LEAD SMELTERS	Lead Smelter Sites

EXECUTIVE SUMMARY

COAL ASH EPA	Coal Combustion Residues Surface Impoundments List
2020 COR ACTION	2020 Corrective Action Program List
PRP	Potentially Responsible Parties
EPA WATCH LIST	EPA WATCH LIST
US FIN ASSUR	Financial Assurance Information
SCRD DRYCLEANERS	State Coalition for Remediation of Drycleaners Listing
US HIST CDL	National Clandestine Laboratory Register
PCB TRANSFORMER	PCB Transformer Registration Database

STATE AND LOCAL RECORDS

HIST Cal-Sites	Historical Calsites Database
CA BOND EXP. PLAN	Bond Expenditure Plan
Toxic Pits	Toxic Pits Cleanup Act Sites
UIC	UIC Listing
Cortese	"Cortese" Hazardous Waste & Substances Sites List
CA FID UST	Facility Inventory Database
LIENS	Environmental Liens Listing
CUPA Listings	CUPA Resources List
LDS	Land Disposal Sites Listing
MCS	Military Cleanup Sites Listing
Notify 65	Proposition 65 Records
DEED	Deed Restriction Listing
VCP	Voluntary Cleanup Program Properties
DRYCLEANERS	Cleaner Facilities
WIP	Well Investigation Program Case List
ENF	Enforcement Action Listing
RESPONSE	State Response Sites
HWT	Registered Hazardous Waste Transporter Database
MWMP	Medical Waste Management Program Listing
WMUDS/SWAT	Waste Management Unit Database
BROWNFIELDS	Considered Brownfieds Sites Listing
MINES	Mines Site Location Listing
WASTEWATER PITS	Oil Wastewater Pits Listing
PROC	Certified Processors Database

TRIBAL RECORDS

INDIAN RESERV	Indian Reservations
INDIAN ODI	Report on the Status of Open Dumps on Indian Lands
INDIAN LUST	Leaking Underground Storage Tanks on Indian Land
INDIAN UST	Underground Storage Tanks on Indian Land
INDIAN VCP	Voluntary Cleanup Priority Listing

EDR PROPRIETARY RECORDS

EDR MGP	EDR Proprietary Manufactured Gas Plants

SURROUNDING SITES: SEARCH RESULTS

Surrounding sites were identified.

Page numbers and map identification numbers refer to the EDR Radius Map report where detailed data on individual sites can be reviewed.

Sites listed in ***bold italics*** are in multiple databases.

Unmappable (orphan) sites are not considered in the foregoing analysis.

EDR DataMap®
Area Study

ACE Montebello Corridor Grade Separation Project

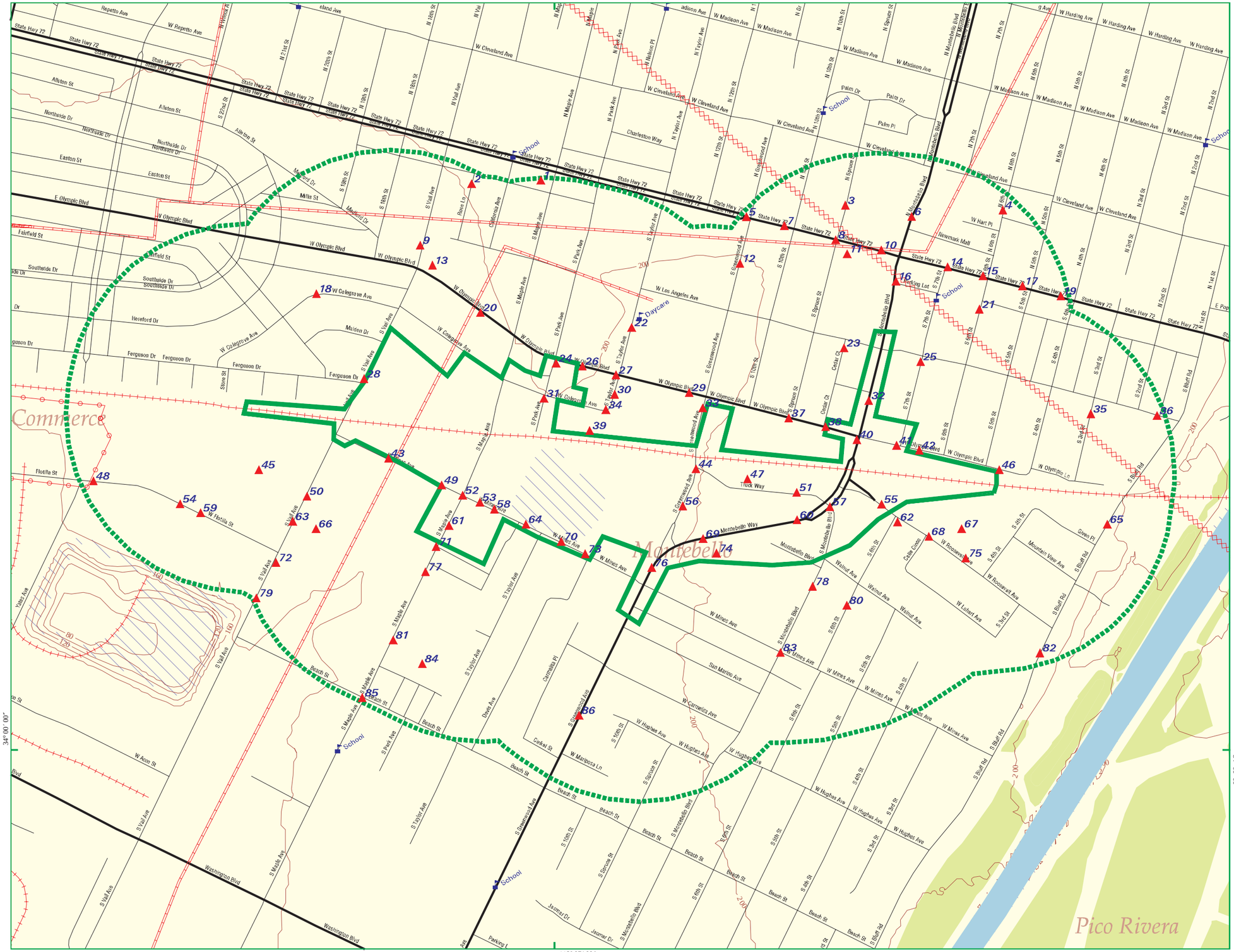

Listed Sites
Earthquake Epicenters (Richter 5 or greater)
Search Boundary
Roads
Major Roads
Waterways
Railroads
Contour Lines
Pipelines
Powerlines
Fault Lines
Water
Superfund Sites
Federal DOD Sites
Indian Reservations BIA
100-Yr Flood Zones
National Wetland Inventory

N

Montebello, CA

0 1/8 1/4

Scale in Miles

EDR® Environmental Data Resources, Inc

Copyright © 2015 EDR, Inc. © 2010 Tele Atlas Rel. 07/2009.

4407348.8s - 14 Sep 15

EXECUTIVE SUMMARY

FEDERAL RECORDS

CERC-NFRAP: Archived sites are sites that have been removed and archived from the inventory of CERCLIS sites. Archived status indicates that, to the best of EPA's knowledge, assessment at a site has been completed and that EPA has determined no further steps will be taken to list this site on the National Priorities List (NPL), unless information indicates this decision was not appropriate or other considerations require a recommendation for listing at a later time. This decision does not necessarily mean that there is no hazard associated with a given site; it only means that, based upon available information, the location is not judged to be a potential NPL site.

A review of the CERC-NFRAP list, as provided by EDR, and dated 10/25/2013 has revealed that there is 1 CERC-NFRAP site within the searched area.

Site	Address	Map ID	Page
GEORGIA PACIFIC CORP	***760 S VAIL***	***79***	***387***

CORRACTS: CORRACTS is a list of handlers with RCRA Corrective Action Activity. This report shows which nationally-defined corrective action core events have occurred for every handler that has had corrective action activity.

A review of the CORRACTS list, as provided by EDR, and dated 03/10/2015 has revealed that there is 1 CORRACTS site within the searched area.

Site	Address	Map ID	Page
GEORGIA PACIFIC CORP	***760 S VAIL***	***79***	***387***

RCRA-TSDF: RCRAInfo is EPA's comprehensive information system, providing access to data supporting the Resource Conservation and Recovery Act (RCRA) of 1976 and the Hazardous and Solid Waste Amendments (HSWA) of 1984. The database includes selective information on sites which generate, transport, store, treat and/or dispose of hazardous waste as defined by the Resource Conservation and Recovery Act (RCRA). Transporters are individuals or entities that move hazardous waste from the generator offsite to a facility that can recycle, treat, store, or dispose of the waste. TSDFs treat, store, or dispose of the waste.

A review of the RCRA-TSDF list, as provided by EDR, and dated 03/10/2015 has revealed that there is 1 RCRA-TSDF site within the searched area.

Site	Address	Map ID	Page
GEORGIA PACIFIC CORP	***760 S VAIL***	***79***	***387***

RCRA-LQG: RCRAInfo is EPA's comprehensive information system, providing access to data supporting the Resource Conservation and Recovery Act (RCRA) of 1976 and the Hazardous and Solid Waste Amendments (HSWA) of 1984. The database includes selective information on sites which generate, transport, store, treat and/or dispose of hazardous waste as defined by the Resource Conservation and Recovery Act (RCRA). Large quantity generators (LQGs) generate over 1,000 kilograms (kg) of hazardous waste, or over 1 kg of acutely hazardous waste per month.

A review of the RCRA-LQG list, as provided by EDR, and dated 03/10/2015 has revealed that there are 3

EXECUTIVE SUMMARY

RCRA-LQG sites within the searched area.

Site	Address	Map ID	Page
CVS PHARMACY NO 9857	***800 W WHITTIER BLVD***	***10***	***27***
CHEVRON MONTEBELLO T	***601 S VAIL AVENUE***	***45***	***219***
FLEISCHMANN'S VINEGA	444 W. ROOSEVELT AVE	68	319

RCRA-SQG: RCRAInfo is EPA's comprehensive information system, providing access to data supporting the Resource Conservation and Recovery Act (RCRA) of 1976 and the Hazardous and Solid Waste Amendments (HSWA) of 1984. The database includes selective information on sites which generate, transport, store, treat and/or dispose of hazardous waste as defined by the Resource Conservation and Recovery Act (RCRA). Small quantity generators (SQGs) generate between 100 kg and 1,000 kg of hazardous waste per month.

A review of the RCRA-SQG list, as provided by EDR, and dated 03/10/2015 has revealed that there are 24 RCRA-SQG sites within the searched area.

Site	Address	Map ID	Page
MR ROBERTS BODY SHOP	***1112 W WHITTIER BLVD***	***5***	***15***
CASA LA MERCED INC	***140 N MONTEBELLO BLV***	***6***	***21***
MONTEBELLO UNIFIED S	***123 S MONTBELLO BLVD***	***16***	***56***
DOW-ELCO INC.	***1313 W OLYMPIC BLVD***	***26***	***82***
PARKSIDE MOTOTS	***1329 OLYMPIC BLVD***	***26***	***89***
ORO WHEAT FOODS CORP	480 S VAIL AVE	28	101
CENTER OF THE PLATE	***1117 W OLYMPIC BLVD***	***29***	***111***
PACIFIC TANK LINE	***825 W OLYMPIC***	***38***	***145***
HAWK II SHELL	***801 W OLYMPIC BLVD***	***40***	***154***
ANDERSON DAISHI	***617 W OLYMPIC BLVD***	***42***	***173***
MONTEBELLO USD TRANS	***505 S GREENWOOD AVE***	***44***	***190***
CHEVRON USA INC MONT	***601 S VAIL AVE***	***45***	***243***
JIM FOLS ENGINEERING	***1539 MINES AVE***	***49***	***253***
GROVER SMITH MFG COR	***620 S VAIL AVE***	***50***	***260***
FOREIGN AFFAIRS AUTO	***528 MONTEBELLO WY***	***69***	***348***
EXIDE BATTERY SALES	***710 S VAIL AVE***	***72***	***357***
PCI INDUSTRIES INC	***700 S VAIL AVE***	***72***	***358***
WESTERN TEXTILE IND	***412 ROOSEVELT***	***75***	***367***
WINCHESTER TRUCK AND	***545 S GREENWOOD AVE***	***76***	***369***
GEORGIA PACIFIC CORP	***760 S VAIL***	***79***	***387***
PETROLEUM DELIVERY I	***751 SOUTH VAIL AVE***	***79***	***422***
CUMMINGS CARL M MFG	***725 S MAPLE AVE***	***81***	***436***
SCHNEIDER NATIONAL I	***715 S MAPLE AVE***	***81***	***451***
ON SITE REFINISHING	732 MAPLE AVE	84	462

RCRA NonGen / NLR: RCRAInfo is EPA's comprehensive information system, providing access to data supporting the Resource Conservation and Recovery Act (RCRA) of 1976 and the Hazardous and Solid Waste Amendments (HSWA) of 1984. The database includes selective information on sites which generate, transport, store, treat and/or dispose of hazardous waste as defined by the Resource Conservation and Recovery Act (RCRA). Non-Generators do not presently generate hazardous waste.

A review of the RCRA NonGen / NLR list, as provided by EDR, and dated 03/10/2015 has revealed that there are 3 RCRA NonGen / NLR sites within the searched area.

EXECUTIVE SUMMARY

Site	Address	Map ID	Page
CALIFORNIA COOL	***148 S GREENWOOD AVE***	***12***	***42***
GRAFFITI REMOVAL CO	***443 MONTEBELLO WAY***	***60***	***286***
GOBE OF CALIFORNIA,	***400 ROOSEVELT AVE***	***68***	***303***

ERNS: The Emergency Response Notification System records and stores information on reported releases of oil and hazardous substances. The source of this database is the U.S. EPA.

A review of the ERNS list, as provided by EDR, and dated 03/30/2015 has revealed that there are 11 ERNS sites within the searched area.

Site	Address	Map ID	Page
Not reported	116 ROSE LANE	2	7
Not reported	520 W. WHITTIER BLVD	17	59
Not reported	1300 OLYMPIC BLVD. P	26	87
Not reported	601 SOUTH VAIL AVENU	45	247
Not reported	836 TRUCK WAY	51	273
Not reported	626 S. MAPLE AVENUE	61	292
Not reported	656 S. VAIL	66	299
Not reported	722 SOUTH MAPLE AVE	81	441
Not reported	715 S. MAPLE	81	444
Not reported	MAPLE / BEACH ST. SO	85	464
Not reported	MAPLE / BEACH ST. SO	85	464

HMIRS: The Hazardous Materials Incident Report System contains hazardous material spill incidents reported to the Department of Transportation. The source of this database is the U.S. EPA.

A review of the HMIRS list, as provided by EDR, and dated 06/24/2015 has revealed that there is 1 HMIRS site within the searched area.

Site	Address	Map ID	Page
Not reported	615 S VAIL AVE	50	265

TRIS: The Toxic Chemical Release Inventory System identifies facilities that release toxic chemicals to the air, water, and land in reportable quantities under SARA Title III, Section 313. The source of this database is the U.S. EPA.

A review of the TRIS list, as provided by EDR, and dated 12/31/2013 has revealed that there is 1 TRIS site within the searched area.

Site	Address	Map ID	Page
CHEVRON PROD CO MONT	***601 S VAIL AVE***	***45***	***239***

EXECUTIVE SUMMARY

SSTS: Section 7 of the Federal Insecticide, Fungicide and Rodenticide Act, as amended (92 Stat. 829) requires all registered pesticide-producing establishments to submit a report to the Environmental Protection Agency by March 1st each year. Each establishment must report the types and amounts of pesticides, active ingredients and devices being produced, and those having been produced and sold or distributed in the past year.

A review of the SSTS list, as provided by EDR, and dated 12/31/2009 has revealed that there are 2 SSTS sites within the searched area.

Site	Address	Map ID	Page
FLEISCHMANN'S VINEGA	444 ROOSEVELT AVE	68	322
GROW GROUP. INC	760 SOUTH VAIL	79	414

FINDS: The Facility Index System contains both facility information and "pointers" to other sources of information that contain more detail. These include: RCRIS; Permit Compliance System (PCS); Aerometric Information Retrieval System (AIRS); FATES (FIFRA [Federal Insecticide Fungicide Rodenticide Act] and TSCA Enforcement System, FTTS [FIFRA/TSCA Tracking System]; CERCLIS; DOCKET (Enforcement Docket used to manage and track information on civil judicial enforcement cases for all environmental statutes); Federal Underground Injection Control (FURS); Federal Reporting Data System (FRDS); Surface Impoundments (SIA); TSCA Chemicals in Commerce Information System (CICS); PADS; RCRA-J (medical waste transporters/disposers); TRIS; and TSCA. The source of this database is the U.S. EPA/NTIS.

A review of the FINDS list, as provided by EDR, and dated 01/18/2015 has revealed that there are 44 FINDS sites within the searched area.

Site	Address	Map ID	Page
WALGREENS #2155	1501 W WHITTIER BLVD	1	4
MR ROBERTS BODY SHOP	***1112 W WHITTIER BLVD***	***5***	***15***
CASA LA MERCED INC	***140 N MONTEBELLO BLV***	***6***	***21***
CVS PHARMACY NO 9857	***800 W WHITTIER BLVD***	***10***	***27***
CALIFORNIA COOL	***148 S GREENWOOD AVE***	***12***	***42***
AMERICAN TIRE DEPOT	617 W WHITTIER BLVD	15	45
MONTEBELLO UNIFIED S	***123 S MONTBELLO BLVD***	***16***	***56***
S & A ENGINE INC	1513 OLYMPIC BLVD	20	62
DOW-ELCO INCORPORATE	1313 WEST OLYMPIC BO	26	80
PARKSIDE MOTOTS	***1329 OLYMPIC BLVD***	***26***	***89***
BIMBO BAKERIES COMPA	***480 VAIL AVENUE***	***28***	***108***
CENTER OF THE PLATE	***1117 W OLYMPIC BLVD***	***29***	***111***
MONTEBELLO CORPORATE	400 S TAYLOR AVE	30	120
PACIFIC TANK LINE	***825 W OLYMPIC***	***38***	***145***
XTREME DESIGNS USA	833 W OLYMPIC BLVD	38	147
HAWK II SHELL	***801 W OLYMPIC BLVD***	***40***	***154***
MONTEBELLO PLASTICS	601 W OLYMPIC BLVD	42	169
ANDERSON DAISHI	***617 W OLYMPIC BLVD***	***42***	***173***
AT&T MOBILITY - MONT	1615 W MINES AVE # D	43	177
MONTEBELLO USD TRANS	***505 S GREENWOOD AVE***	***44***	***190***
MONTABELLO TERMINAL-	601 SO. VAIL ST.	45	216
CHEVRON MONTEBELLO T	601 SOUTH VAIL AVE	45	216
JIM FOLS ENGINEERING	***1539 MINES AVE***	***49***	***253***
GATEWAY MATTRESS CO	624 S VAIL AVE	50	258
GROVER MFG CORP	620 SOUTH VAIL AVENU	50	260
SO CAL EDISON (MONTE	600 S VAIL AVE	50	265
GRAFFITI REMOVAL CO	***443 MONTEBELLO WAY***	***60***	***286***
ARNACO POWDER COATIN	400 W ROOSEVELT AVE	68	303
GOBE OF CALIFORNIA,	***400 ROOSEVELT AVE***	***68***	***303***

EXECUTIVE SUMMARY

Site	Address	Map ID	Page
BURNS PHILP FOOD INC	444 ROSEVELT AVENUE	68	319
FLEISCHMANN'S VINEGA	***444 ROOSEVELT AVE***	***68***	***323***
FOREIGN AFFAIRS AUTO	***528 MONTEBELLO WY***	***69***	***348***
EXIDE BATTERY SALES	***710 S VAIL AVE***	***72***	***357***
PCI INDUSTRIES INC	***700 S VAIL AVE***	***72***	***358***
WESTERN TEXTILE IND	***412 ROOSEVELT***	***75***	***367***
WINCHESTER TRUCK AND	***545 S GREENWOOD AVE***	***76***	***369***
GEORGIA PACIFIC CORP	***760 S VAIL***	***79***	***387***
GROW GROUP INC., CON	760 SOUTH VAIL AVENU	79	411
PETROLEUM DELIVERY I	***751 SOUTH VAIL AVE***	***79***	***422***
CUMMINGS CARL M MFG	***725 S MAPLE AVE***	***81***	***436***
SCHNEIDER NATIONAL I	***715 S MAPLE AVE***	***81***	***451***
SOUTH MONTEBELLO IRR	437 BLUFF RD	82	459
ON SITE REFINISHING	732 MAPLE AVE	84	463
SERVICE MOTOR PARTS	1501 BEACH STREET	85	468

US AIRS: The database is a sub-system of Aerometric Information Retrieval System (AIRS). AFS contains compliance data on air pollution point sources regulated by the U.S. EPA and/or state and local air regulatory agencies. This information comes from source reports by various stationary sources of air pollution, such as electric power plants, steel mills, factories, and universities, and provides information about the air pollutants they produce. Action, air program, air program pollutant, and general level plant data. It is used to track emissions and compliance data from industrial plants.

A review of the US AIRS list, as provided by EDR, and dated 07/22/2015 has revealed that there are 3 US AIRS sites within the searched area.

Site	Address	Map ID	Page
BIMBO BAKERIES COMPA	***480 VAIL AVENUE***	***28***	***108***
CHEVRON USA INC	601 S VAIL AVE	45	198
FLEISCHMANN'S VINEGA	***444 ROOSEVELT AVE***	***68***	***323***

STATE AND LOCAL RECORDS

SCH: This category contains proposed and existing school sites that are being evaluated by DTSC for possible hazardous materials contamination. In some cases, these properties may be listed in the CalSites category. depending on the level of threat to public health and safety or the. environment they pose.

A review of the SCH list, as provided by EDR, and dated 08/03/2015 has revealed that there is 1 SCH site within the searched area.

Site	Address	Map ID	Page
MINES AND MAPLE SCHO Facility Id: 19490247 Status: No Further Action	***MINES/MAPLE***	***52***	***277***

EXECUTIVE SUMMARY

SWF/LF: The Solid Waste Facilities/Landfill Sites records typically contain an inventory of solid waste disposal facilities or landfills in a particular state. The data come from the Integrated Waste Management Board's Solid Waste Information System (SWIS) database.

A review of the SWF/LF list, as provided by EDR, and dated 08/17/2015 has revealed that there are 2 SWF/LF sites within the searched area.

Site	Address	Map ID	Page
YASUDA DUMP Facility ID: 19-AA-5278 Site ID: 2059 Status: Closed Operational Status: Closed Regulation Status: Pre-regulations	1448 MINES AVENUE	53	281
COMMERCIAL WASTE SER Site ID: 450 Status: Active	1128 MINES AVE.	73	362

NPDES: A listing of NPDES permits, including stormwater.

A review of the NPDES list, as provided by EDR, and dated 08/17/2015 has revealed that there are 14 NPDES sites within the searched area.

Site	Address	Map ID	Page
SAV ON	800 W WHITTIER BLVD	10	29
BIMBO BAKERIES USA I Facility Status: Active	***480 S VAIL AVE***	***28***	***102***
COMPLETELY FRESH FOO Facility Status: Terminated	1117 W OLYMPIC BLVD	29	113
MONTEBELLO CITY CORP Facility Status: Active	***400 S TAYLOR AVE***	***39***	***148***
MONTEBELLO PLASTICS Facility Status: Active	601 W OLYMPIC BLVD	42	170
TRANSPORTATION DEPAR Facility Status: Active	***505 S GREENWOOD AVE***	***44***	***183***
MONTEBELLO TERMINAL Facility Status: Historical	***601 SOUTH VAIL AVENU***	***45***	***195***
601 S VAIL AVE	601 S VAIL AVE	45	214
CHEVRON AMERICAS PRO Facility Status: Active	601 S VAIL AVE	45	237
CALZONA TANKWAYS	651 S VAIL AVE	63	293
FLEISCHMANNS VINEGAR Facility Status: Active	***444 ROOSEVELT AVE***	***68***	***310***
MONTEBELLO APPLIED T	1200 W MINES AVE	70	351
L.A. EUREKA LINES Facility Status: Active	***545 S GREENWOOD AVE***	***76***	***372***
MAINTENANCE FACILITY	437 S BLUFF RD	82	457

EXECUTIVE SUMMARY

WDS: California Water Resources Control Board - Waste Discharge System.

A review of the WDS list, as provided by EDR, and dated 06/19/2007 has revealed that there are 5 WDS sites within the searched area.

Site	Address	Map ID	Page
CPC BAKING BUSINESS Facility Status: A Facility Id: 4 19I013225 Facility Id: 4 19I017366	***480 S VAIL AVE***	***28***	***94***
CUSTOM FOOD PRODUCTS Facility Status: A Facility Id: 4 19I017136	***1117 W OLYMPIC BLVD***	***29***	***117***
MONTEBELLO CITY CORP Facility Status: A Facility Id: 4 19I002393	***400 S TAYLOR AVE***	***39***	***148***
TRANS DEPT Facility Status: A Facility Id: 4 19I018086	505 S GREENWOOD AVE	44	187
CHEVRON MONTEBELLO T Facility Status: A Facility Id: 4 19I009301	***601 S VAIL AVE***	***45***	***240***

HIST CORTESE: The sites for the list are designated by the State Water Resource Control Board [LUST], the Integrated Waste Board [SWF/LS], and the Department of Toxic Substances Control [CALSITES]. This listing is no longer updated by the state agency.

A review of the HIST CORTESE list, as provided by EDR, and dated 04/01/2001 has revealed that there are 13 HIST CORTESE sites within the searched area.

Site	Address	Map ID	Page
ANI STATION Reg Id: R-21931	***1100 WHITTIER BLVD***	***5***	***12***
MONTEBELLO UNIFIED S Reg Id: I-16099	***123 MONTEBELLO BLVD***	***16***	***53***
OROWEAT FOODS COMPAN Reg Id: R-10760	***480 VAIL AVE S***	***28***	***108***
CITY OF MONTEBELLO Reg Id: I-22535	***1301 COLEGROVE AVE***	***34***	***138***
PAUL'S TRANSMISSION Reg Id: 904040198	825 OLYMPIC	38	148
CHEVRON #9-5980 Reg Id: R-09872	***801 OLYMPIC BLVD W***	***40***	***161***
MONTEBELLO UNIFIED S Reg Id: R-14124	***505 GREENWOOD AVE S***	***44***	***192***
CHEVRON USA INC MONT Reg Id: I-09694	***601 S VAIL AVE***	***45***	***243***
RECHNITZ CONSTRUCTIO	***1539 MINES AVE***	***49***	***254***

Reg Id: I-15328			
SOUTHWEST MACHINERY	***656 VAIL AVE S***	***66***	***297***
Reg Id: I-16769			
GEORGIA PACIFIC CORP	***760 S VAIL***	***79***	***387***
Reg Id: 906400025			
EAST WEST LINES, INC	***751 VAIL AVE S***	***79***	***424***
Reg Id: I-12623			
CRESCENT OIL COMPANY	***715 MAPLE AVE S***	***81***	***441***
Reg Id: I-09786			

SWRCY: A listing of recycling facilities in California.

A review of the SWRCY list, as provided by EDR, and dated 06/15/2015 has revealed that there is 1 SWRCY site within the searched area.

Site	Address	Map ID	Page
SAVING EARTH RECYCLI	623 W OLYMPIC BLVD	42	175
Cert Id: RC136084.001			

LUST: The Leaking Underground Storage Tank Incident Reports contain an inventory of reported leaking underground storage tank incidents. The data come from the State Water Resources Control Board Leaking Underground Storage Tank Information System.

A review of the LUST list, as provided by EDR, and dated 06/15/2015 has revealed that there are 13 LUST sites within the searched area.

Site	Address	Map ID	Page
ANI STATION	***1100 WHITTIER BLVD***	***5***	***12***
Status: Completed - Case Closed			
Facility Id: R-21931			
Status: Case Closed			
Global Id: T0603705345			
Global ID: T0603705345			
MONTEBELLO UNIFIED S	***123 MONTEBELLO BLVD***	***16***	***53***
Status: Completed - Case Closed			
Facility Id: I-16099			
Status: Case Closed			
Global Id: T0603704389			
Global ID: T0603704389			
OROWEAT FOODS COMPAN	***480 VAIL AVE S***	***28***	***108***
Status: Completed - Case Closed			
Facility Id: R-10760			
Status: Case Closed			
Global Id: T0603704956			
Global ID: T0603704956			
CITY OF MONTEBELLO	400 TAYLOR AVE S	33	133

Status: Open - Eligible for Closure
Status: Completed - Case Closed
Facility Id: I-09699
Status: Pollution Characterization
Global Id: T10000002790
Global Id: T0603703475
Global ID: T0603703475

CITY OF MONTEBELLO	***1301 COLEGROVE AVE***	***34***	***138***

Status: Completed - Case Closed
Facility Id: I-22535
Status: Preliminary site assessment underway
Global Id: T0603704493
Global ID: T0603704493

CHEVRON #9-5980	***801 OLYMPIC BLVD W***	***40***	***161***

Status: Completed - Case Closed
Facility Id: R-09872
Status: Preliminary site assessment underway
Global Id: T0603704870
Global ID: T0603704870

MONTEBELLO UNIFIED S	***505 GREENWOOD AVE S***	***44***	***192***

Status: Completed - Case Closed
Facility Id: R-14124
Status: Case Closed
Global Id: T0603705219
Global ID: T0603705219

CHEVRON USA INC MONT	***601 S VAIL AVE***	***45***	***243***

Facility Id: I-09694
Status: Remedial action (cleanup) Underway
Global ID: T0603703473

RECHNITZ CONSTRUCTIO	***1539 MINES AVE***	***49***	***254***

Status: Completed - Case Closed
Facility Id: I-15328
Status: Case Closed
Global Id: T0603704292
Global ID: T0603704292

SOUTHWEST MACHINERY	***656 VAIL AVE S***	***66***	***297***

Status: Completed - Case Closed
Facility Id: I-16769
Status: Case Closed
Global Id: T0603704434
Global ID: T0603704434

GEORGIA PACIFIC CORP	***760 S VAIL***	***79***	***387***

Facility Id: 906400025
Status: Pollution Characterization
Global ID: T0603701542

EAST WEST LINES, INC	***751 VAIL AVE S***	***79***	***424***

Status: Completed - Case Closed
Facility Id: I-12623
Status: Case Closed
Global Id: T0603703984
Global ID: T0603703984

CRESCENT OIL COMPANY	***715 MAPLE AVE S***	***81***	***441***

Status: Completed - Case Closed
Facility Id: I-09786
Status: Case Closed
Global Id: T0603703487
Global ID: T0603703487

SLIC: SLIC Region comes from the California Regional Water Quality Control Board.

A review of the SLIC list, as provided by EDR, and dated 06/15/2015 has revealed that there are 7 SLIC sites within the searched area.

Site	Address	Map ID	Page
CHEVRON TERMINAL Facility Status: Remediation	601 VAIL	45	224
CHEVRON USA INC MONT Facility Status: Open - Inactive Facility Status: Open - Assessment & Interim Remedial Action Global Id: T0603703473 Global Id: SL377462479	***601 S VAIL AVE***	***45***	***243***
UNION PACIFIC RAILRO Facility Status: Completed - Case Closed Global Id: T10000003227	***2000 W FLOTILLA ST***	***48***	***249***
DIVESTED PARCEL 2, F Facility Status: Completed - Case Closed Global Id: T10000003104	2101 FLOTILLA STREET	54	282
DIVESTED PARCEL 3, F Facility Status: Completed - Case Closed Global Id: T10000003226	2122-2200 W. FLOTILL	59	285
GEORGIA PACIFIC CORP Facility Status: Open - Inactive Global Id: SLT43648646	***760 S VAIL***	***79***	***387***
GEORGIA PACIFIC CORP	760 VAIL	79	411

UST: The Underground Storage Tank database contains registered USTs. USTs are regulated under Subtitle I of the Resource Conservation and Recovery Act (RCRA). The data come from the State Water Resources Control Board's Hazardous Substance Storage Container Database.

A review of the UST list, as provided by EDR, and dated 06/15/2015 has revealed that there are 4 UST sites within the searched area.

Site	Address	Map ID	Page
CHEVRON USA SS 09598 Facility Id: 9872	801 W OLYMPIC BLVD	40	154
MONTEBELLO UNIF SCH Facility Id: 14124	505 S GREENWOOD AVE	44	187
CHEVRON MONTEBELLO T	***601 S VAIL AVE***	***45***	***240***

Facility Id: 9694			
FLEISCHMANN'S VINEGA Facility Id: 12652	***444 W ROOSEVELT AVE***	***68***	***323***

HIST UST: Historical UST Registered Database.

A review of the HIST UST list, as provided by EDR, and dated 10/15/1990 has revealed that there are 27 HIST UST sites within the searched area.

Site	Address	Map ID	Page
THRIFTY OIL STN. #28 Facility Id: 00000006386	***1001 W WHITTIER BLVD***	***7***	***22***
ADHESIVES & GRAPHICS Facility Id: 00000050813	1100 VAIL AVE.	9	25
SERVICE STATION 4867 Facility Id: 00000017451	845 E WHITTIER BLVD	10	39
WAREHOUSE Facility Id: 00000033999	123 S MONTEBELLO BLV	16	50
BIMBO BAKERIES USA I Facility Id: 00000003981	***480 S VAIL AVE***	***28***	***102***
SIAPIN HORTICULTURE Facility Id: 00000050726	***408 S PARK AVE***	***31***	***122***
CITY OF MONTEBELLO C Facility Id: 00000055619	311 S GREENWOOD AVE	33	130
95980 Facility Id: 00000062837	***801 W OLYMPIC BLVD***	***40***	***158***
BUS YARD Facility Id: 00000034000	***505 S GREENWOOD AVE***	***44***	***188***
CAL-STATE PROPERTIES Facility Id: 00000050904	500 S GREENWOOD AVE	44	194
CHEVRON USA MONTEBEL Facility Id: 00000020547	601 S VAIL AVE	45	225
CHEVRON USA INC Facility Id: 00000007639	***601 S VAIL AVE***	***45***	***228***
FRONTIER TRANSPORTAT Facility Id: 00000041257	***1539 W MINES AVE***	***49***	***252***
MONTEBELLO ROOFING C Facility Id: 00000003147	***868 TRUCK WAY***	***51***	***274***
EXPEDITE TRUCK LINES Facility Id: 00000007601	***600 S MAPLE AVE***	***52***	***275***
UNITED WHOLESALE LUM Facility Id: 00000055818	1400 W MINES AVE	58	284
DITTO EXPRESS Facility Id: 00000055301	651 S VAIL AVE	63	294
WILSHIRE BEDDING CO.	***424 W ROOSEVELT AVE***	***67***	***302***

Facility Id: 00000029394			
MONTEBELLO VINEGAR P Facility Id: 00000016810	444 W ROOSEVELT AVE	68	320
SO CAL MOTOR DELIVER Facility Id: 00000003488	***633 S MAPLE AVE***	***71***	***354***
L.A. EUREKA LINES Facility Id: 00000041483	***545 S GREENWOOD AVE***	***76***	***372***
AT&T INFORMATION SYS Facility Id: 00000004917	652 S MAPLE AVE	77	383
GEORGIA-PACIFIC CORP Facility Id: 00000021003	760 S VAIL AVE	79	385
EAST WEST LINES, INC Facility Id: 00000017482	***751 S VAIL AVE***	***79***	***421***
CARL M. CUMMINGS MFG Facility Id: 00000047224	725 S MAPLE AVE	81	434
G.W.A. INCORPORATED Facility Id: 00000017182	***715 S MAPLE AVE***	***81***	***444***
DISTRICT YARD Facility Id: 00000061335	441 S BLUFF RD	82	456

SWEEPS UST: Statewide Environmental Evaluation and Planning System. This underground storage tank listing was updated and maintained by a company contacted by the SWRCB in the early 1990's. The listing is no longer updated or maintained. The local agency is the contact for more information on a site on the SWEEPS list.

A review of the SWEEPS UST list, as provided by EDR, and dated 06/01/1994 has revealed that there are 30 SWEEPS UST sites within the searched area.

Site	Address	Map ID	Page
WENDYS INTERNATIONAL Status: A Comp Number: 9436	1001 WHITTIER BLVD	7	24
ASTRO INDUSTRIES Status: A Comp Number: 13979	1521 OLYMPIC BLVD	20	64
CPC BAKING BUSINESS Status: A Tank Status: A Comp Number: 10760	***480 S VAIL AVE***	***28***	***94***
SIAPIN HORTICULTURE Status: A Comp Number: 12634	***408 S PARK AVE***	***31***	***122***
CITY OF MONTEBELLO C Status: A Tank Status: A Comp Number: 9699	311 S GREENWOOD AVE	33	126
STRUCTURAL MATERIALS	815 OLYMPIC BLVD	38	144

Status: A Tank Status: A Comp Number: 10801			
95980 Status: A Tank Status: A Comp Number: 9872	***801 W OLYMPIC BLVD***	***40***	***158***
AMERICAN CATER TRUCK Status: A Comp Number: 14773	1615 MINES AVE	43	176
BUS YARD Status: A Tank Status: A Comp Number: 14124	***505 S GREENWOOD AVE***	***44***	***188***
CAL METRO DIST INC Status: A Comp Number: 12087	500 GREENWOOD AVE	44	195
CHEVRON USA INC Status: A Tank Status: A Comp Number: 9694	***601 S VAIL AVE***	***45***	***228***
MONTEBELLO ROOFING C Status: A Comp Number: 9723	***868 TRUCK WAY***	***51***	***274***
EXPEDITE TRUCK LINES Comp Number: 14805	***600 S MAPLE AVE***	***52***	***275***
D&T WHOLESALERS Status: A Comp Number: 13274	***520 S GREENWOOD AVE***	***56***	***283***
J&M FIRE EXTINGUISHE Status: A Comp Number: 14452	***623 S MAPLE AVE***	***61***	***290***
C L MURPHY Status: A Comp Number: 13623	***651 S VAIL AVE***	***63***	***295***
SOUTHWEST MACHINE Status: A Tank Status: A Comp Number: 16769	***656 S VAIL AVE***	***66***	***299***
WILSHIRE BEDDING CO. Status: A Comp Number: 11336	***424 ROOSEVELT***	***67***	***301***
FLEISCHMANNS VINEGAR Status: A Tank Status: A Comp Number: 12652	***444 ROOSEVELT AVE***	***68***	***310***
PETE'S TIRES Status: A Comp Number: 13258	***528 MONTEBELLO WAY***	***69***	***347***
SO CAL MOTOR DELIVER	***633 S MAPLE AVE***	***71***	***354***

Comp Number: 13398			
DAVE HARABEDIAN Status: A Comp Number: 13434	724 S VAIL AVE	72	355
UNITED WHOLESALE LUM Status: A Comp Number: 13960	1150 MINES AVE	73	363
L A EUREKA LINES Status: A Tank Status: A Comp Number: 12996	***545 S GREENWOOD AVE***	***76***	***376***
HELMS & HILL TOWING Status: A Comp Number: 14301	***649 S MAPLE AVE***	***77***	***382***
AT&T Status: A Comp Number: 9114	***652 S MAPLE AVE***	***77***	***383***
GEORGIA PACIFIC CORP Status: A Tank Status: A Comp Number: 9952	***760 S VAIL***	***79***	***387***
EAST WEST LINES, INC Status: A Tank Status: A Comp Number: 12623	***751 S VAIL AVE***	***79***	***421***
MONTEBELLO DISTRIBUT Status: A Comp Number: 13275	***737 S MAPLE AVE***	***81***	***429***
G.W.A. INCORPORATED Status: A Tank Status: A Comp Number: 9786	***715 S MAPLE AVE***	***81***	***444***

CHMIRS: The California Hazardous Material Incident Report System contains information on reported hazardous material incidents, i.e., accidental releases or spills. The source is the California Office of Emergency Services.

A review of the CHMIRS list, as provided by EDR, and dated 06/15/2015 has revealed that there are 17 CHMIRS sites within the searched area.

Site	Address	Map ID	Page
Not reported OES Incident Number: 908126 Date Completed: 27-SEP-89	204 CEDAR CRT	23	76
Not reported OES Incident Number: 08-2041	VAIL AVE AND FERGUSO	28	91
Not reported OES Incident Number: 905104	419 SO PARK	31	120

Date Completed: 24-FEB-89			
MONTEBELLO TERMINAL	***601 SOUTH VAIL AVENU***	***45***	***195***
OES Incident Number: 906220 Date Completed: 18-MAY-89			
Not reported	IN FRONTOF 601 SOUTH	45	217
OES Incident Number: 08464			
CHEVRON MONTEBELLO T	***601 S VAIL AVENUE***	***45***	***219***
OES Incident Number: 0-0361			
Not reported	MONTEBELLO TERMINAL	45	235
OES Incident Number: 15994			
Not reported	836 TRUCKWAY	47	248
OES Incident Number: 121039 Date Completed: 18-DEC-91			
Not reported	623 SOUTH MAPLE	61	289
OES Incident Number: 010483 Date Completed: 24-APR-90			
Not reported	444 WEST ROOSEVELT	68	309
OES Incident Number: 7-4162			
Not reported	444 W. ROOSEVELT AVE	68	321
OES Incident Number: 7-4202			
Not reported	444 WEST ROOSEVELT A	68	342
OES Incident Number: 7-5897			
Not reported	730 SO MAPLE	81	432
OES Incident Number: 803082 Date Completed: 05-OCT-88			
Not reported	715 SOUTH MAPLE	81	453
OES Incident Number: 010525 Date Completed: 24-APR-90			
Not reported	600 S MONTEBELLO BLV	83	459
OES Incident Number: 801846 Date Completed: 04-JUN-88			
Not reported	600 SO MONTEBELLO BL	83	461
OES Incident Number: 803178 Date Completed: 01-OCT-88			
CAL FRENCH INC	***1527 BEACH ST***	***85***	***469***
OES Incident Number: 906904 Date Completed: 06-JUL-89			

AST: A listing of aboveground storage tank petroleum storage tank locations.

A review of the AST list, as provided by EDR, and dated 08/01/2009 has revealed that there are 2 AST sites within the searched area.

Site	Address	Map ID	Page
Not reported	480 S VAIL AVE	28	102
Not reported	601 S VAIL AVE	45	227

EXECUTIVE SUMMARY

CDL: A listing of drug lab locations. Listing of a location in this database does not indicate that any illegal drug lab materials were or were not present there, and does not constitute a determination that the location either requires or does not require additional cleanup work.

A review of the CDL list, as provided by EDR, and dated 12/31/2014 has revealed that there are 2 CDL sites within the searched area.

Site	Address	Map ID	Page
Not reported Facility Id: 199712120	305 S PARK AVE	24	77
Not reported Facility Id: 199702168	218 S 3RD ST, APT C	35	142

HAZNET: The data is extracted from the copies of hazardous waste manifests received each year by the DTSC. The annual volume of manifests is typically 700,000-1,000,000 annually, representing approximately 350,000-500,000 shipments. Data from non-California manifests & continuation sheets are not included at the present time. Data are from the manifests submitted without correction, and therefore many contain some invalid values for data elements such as generator ID, TSD ID, waste category, & disposal method. The source is the Department of Toxic Substance Control is the agency. This database begins with calendar year 1993.

A review of the HAZNET list, as provided by EDR, and dated 12/31/2013 has revealed that there are 148 HAZNET sites within the searched area.

Site	Address	Map ID	Page
WALGREENS #2155 GEPAID: CAL000323515	1501 W WHITTIER BLVD	1	4
LOUIS VIGNALI GEPAID: CAC002559624	1501 W WITTIER BLVD	1	6
PATRICK COONEY GEPAID: CAC002580646	133 N SPRUCE	3	7
BAO B YANG MD GEPAID: CAL000110183	149 N 6TH ST	4	7
RUTH S. WU, D.D.S. GEPAID: CAL000141548	149 NO. 6TH ST.	4	8
JACK'S AUTO CENTER GEPAID: CAL000268432	1100 W WITTIER BLVD	5	9
EPSTEIN MUFFLER GEPAID: CAL000223900	1100 W WHITTIER BLVD	5	11
ANI SVC STATION GEPAID: CAL912545857	1100 W WHITTIER BLVD	5	11
MONTEBELLO AUTO CENT GEPAID: CAL000188723	1112 W WHITTIER BLVD	5	17
CASA LA MERCED GEPAID: CAC001205944	140 NORTH MONTEBELLO	6	19
BERGMAN MEDICAL GROU GEPAID: CAL000075765	1000 WHITTIER BLVD	7	23
GOLD COAST EQUITIES GEPAID: CAC002696504	901 W WHITTIER BLVD	8	25
CVS PHARMACY # 9857	800 W WHITTIER BLVD	10	31

GEPAID: CAL000306765			
SAV-ON #9857 GEPAID: CAL000298721 GEPAID: CAR000239103	800 W WHITTIER BLVD	10	32
SAVON #9752/ALBERTSO GEPAID: CAL000219878	802 W WHITTIER BLVD	10	34
PACIFIC DEVELOPMENT GEPAID: CAC002601869	810 W WHITTIER BLVD	10	36
TIRE PROS GEPAID: CAL000274703	830 W WHITTIER BLVD	10	37
SANDY'S TIRE & SERVI GEPAID: CAL000005380	830 W WHITTIER BLVD	10	37
DR. GLOSMAN, D.D.S./ GEPAID: CAL000149200	833 WEST WHITTIER BL	11	40
CALIFORNIA COOL GEPAID: CAR000241620	148 S GREENWOOD AVE	12	41
STAR TECH AUTO REPAI GEPAID: CAC002222737	1552 OLYMPIC BLVD	13	43
MOUNTAIN VIEW TIRE & GEPAID: CAL000171452	617 W WHITTIER BLVD	15	45
BOB'S TIRE & AUTO CE GEPAID: CAL000036858	617 W WHITTIER BLVD	15	47
MUSD-DISTRICT OFFICE GEPAID: CAD076949197	123 S MONTEBELLO BLV	16	48
MUSD/MONTEBELLO UNIF GEPAID: CAC002581819	123 S MONTEBELLO BLV	16	50
MONTEBELLO UNIFIED S GEPAID: CAC002725405 GEPAID: CAC002727539 GEPAID: CAC002727848	***123 S MONTEBELLO BLV***	***16***	***51***
DOCTOR URGENT CARE GEPAID: CAL000075791	120 S MONTEBELLO BLV	16	52
NATIONAL CLEANERS GEPAID: CAL000055056	510 WHITTIER BLVD	17	58
S & A ENGINES INC GEPAID: CAL000048885	1513 OLYMPIC BLVD	20	61
DAVIS PARTNER LLC GEPAID: CAC002609571	1520 W OLYMPIC BLVD	20	65
A & J CENTRAL INC GEPAID: CAL000189805	1520 W OLYMPIC BLVD	20	66
ADCO SERVICES INC GEPAID: CAL000218621	1532 OLYMPIC BLVD	20	67
MEZA BODY SHOP SUPPL GEPAID: CAL000144081	1536 W OLYMPIC BLVD	20	68
MONTEBELLO AUTOBODY GEPAID: CAL000284921	1540 W OLYMPIC BLVD	20	71
CONTRERAS TRANSMISSI	1552 W OLYMPIC BLVD	20	72

GEPAID: CAL000266947			
CITY OF MONTEBELLO GEPAID: CAC002639631	121 S 6TH ST	21	74
MONTEBELLO ARMORY CA GEPAID: CAL912145799	244 SOUTH TAYLOR AVE	22	74
BONIFACIO SANCHEZ OF GEPAID: CAC002656132	1405 W OLYMPIC BLVD	24	77
SANCHEZ RADIATOR GEPAID: CAL000105702	1405 W OLYMPIC BLVD	24	78
DOW-ELCO INC GEPAID: CAD008299521	1313 W OLYMPIC BLVD	26	80
CITY OF MONTEBELLO - GEPAID: CAC001429360	1300 W OLYMPIC	26	87
PARKSIDE MOTORS GEPAID: CAD981687528	1329 OLYMPIC BLVD	26	88
CATTLEMAN'S CHOICE I GEPAID: CAL000033598	1205 OLYMPIC BLVD	27	91
BIMBO BAKERIES USA I GEPAID: CAD981672819	480 S VAIL AVE	28	92
CENTER OF THE PLATE GEPAID: CAD983658295	***1117 W OLYMPIC BLVD***	***29***	***111***
COUSTOM FOOD PRODUCT GEPAID: CAL000272500	1117 W OLYMPIC BLVD	29	116
N & S TRUCKING GEPAID: CAC002606534	1117 W OLYMPIC BLVD	29	118
CITY OF MONTEBELLO GEPAID: CAL000320113	400 S TAYLOR AVE	30	119
SIAPIN HORTICULTURE GEPAID: CAL000061671	408 SO PARK AVE	31	122
CRAWFORD PRODUCTS GEPAID: CAC002659841	409 S PARK AVE	31	123
AL'S AUTO SERVICE GEPAID: CAL000251849	401 S PARK AVE STE C	31	124
FISHER TOOL CO DBA A GEPAID: CAL000325311	401 S PARK AVE STE B	31	124
CITY OF MONTEBELLO GEPAID: CAD982014300	311 S GREENWOOD AVE	33	128
CITY OF MONTEBELLO GEPAID: CAL000025608	311 S GREENWOOD AVE	33	131
SANTA ROAD SERVICE GEPAID: CAL000265970	1300 COLEGROVE AVE	34	141
ABELARDO GOMEZ GEPAID: CLU970014735	218 S 3RD ST APT C	35	142
VASGIAN GUTIERREZ GEPAID: CAC002726671	117 W. LOS ANGELES A	36	142
PAUL BYRNE	815 OLYMPIC BLVD	38	143

GEPAID: CAC002205489			
STRUCTURAL MATERIALS GEPAID: CAL921555665	815 OLYMPIC BLVD	38	144
CABRAL ROOFING & WAT GEPAID: CAC002249745	815 WEST OLYMPIC BLV	38	144
OLYMPIC MACHINERY GEPAID: CAC002605314	320 S MONTEBELLO BLV	40	152
HAWK TWO ENVIRONMENT GEPAID: CAC002668049	801 W OLYMPIC BLVD	40	152
CHEVRON 95980 GEPAID: CAL000179084	801 W OLYMPIC BLVD	40	152
HAWK II SHELL GEPAID: CAR000121293	***801 W OLYMPIC BLVD***	***40***	***154***
HAWK II ENVIRONMENTA GEPAID: CAL000322052	801 W OLYMPIC BLVD	40	156
JOE BEZERRAS CHEVRON GEPAID: CAL000032992	801 W OLYMPIC BLVD	40	157
AES STELLAR AIR INC GEPAID: CAL000241593	707 W OLYMPIC BLVD	41	166
ALFONSO TIRED & REPA GEPAID: CAL000160281 GEPAID: CAL000368565	707 W OLYMPIC BLVD	41	167
MONTEBELLO PLASTICS GEPAID: CAL000264775	601 W OLYMPIC BLVD	42	169
ANDERSON DAISHI GEPAID: CAR000111963	***617 W OLYMPIC BLVD***	***42***	***173***
MUSD-WAREHOUSE GEPAID: CAL000351309	1612 MINES AVE	43	177
CLEAN ENERGY FUELS GEPAID: CAL000251445	1612 MINES AVE	43	179
GENERALS COLLISON CE GEPAID: CAL000389123	1632 W MINES AVE	43	181
A+ FLEET TRUCK SERVI GEPAID: CAL000224559	1632 MINES AVE	43	181
TRANSPORTATION DEPAR GEPAID: CAD982051971	***505 S GREENWOOD AVE***	***44***	***183***
CHEVRON 1001654 MONT GEPAID: CAT080010838	601 SOUTH VAIL AVE	45	241
CHEVRON PIPE LINE CO GEPAID: CAT000614834	601 SOUTH VAIL AVENU	45	242
SPEEDY AUTO SHOP GEPAID: CAL000296246	413 W OLYMPIC BLVD	46	247
PRESTIGE AUTO WORKS GEPAID: CAL000326938	413 W OLYMPIC BLVD	46	248
UNION PACIFIC RAILRO GEPAID: CAC002749697	***2000 W FLOTILLA ST***	***48***	***249***
1X MONTEBELLO INDUST	1521-1539 MINES AVEN	49	250

GEPAID: CAC000226769			
BESTFOODS BAKING COM GEPAID: CAL000181970	1520 MINES AVE	49	250
BIMBO BAKERIES USA I GEPAID: CAL000257123	1520 W MINES AVE	49	251
GATEWAY MATTRESS CO GEPAID: CAL000022319	624 SO VAIL AVE	50	257
GROVER SMITH MFG COR GEPAID: CAD008344905	620 S VAIL AVE	50	258
DIEGOS AUTO REPAIR GEPAID: CAL000220162	812 TRUCK WAY	51	267
OLYMPIC METAL CUTTIN GEPAID: CAC002566108	855 TRUCK WY	51	271
JOHN MONTOYA (VENUS GEPAID: CAC002607727	820 TRUCK WAY	51	271
MTS FURNITURE GEPAID: CAL000208854	824 TRUCK WY	51	271
DONAL YEGGE GEPAID: CAC002208617 GEPAID: CAL000379308	868 TRUCK WAY	51	273
J&E AUTO REPAIR GEPAID: CAL000356426	411 S MONTEBELLO BLV	57	283
CHOS AUTO GEPAID: CAL000095845	443 MONTEBELLO WY	60	285
OTANI RADIATOR GEPAID: CAL000027215 GEPAID: CAL000315107	439 MONTEBELLO WAY	60	288
JOHN GOREY GEPAID: CAC001069584	620 S MAPLE AVENUE	61	292
ESTELLA MEDINA GEPAID: CAC002711526	408 S 6TH ST	62	292
UNION PACIFIC RAILRO GEPAID: CAC002451471	312 BLUFF RD	65	296
BEAU BURNS-KIEWIT PA GEPAID: CAC002384078	312 BLUFF RD	65	296
CHP SUPPLY INC GEPAID: CAL000115793	424 ROOSEVELT AVENUE	67	301
INMOTION TRANSIT INC GEPAID: CAL000302361	416 W ROOSEVELT AVE	68	305
STANTON CALPRINTS IN GEPAID: CAL000354540	432 W ROOSEVELT AVE	68	306
J & J PRODUCTS CO. GEPAID: CAC002607615	432 W ROOSEVELT AVE	68	307
BRIDGES PLASTICS CO GEPAID: CAD063807416	432 ROOSEVELT AVE	68	307
FLEISCHMANN'S VINEGA GEPAID: CAL000308143	444 W ROOSEVELT AVE	68	343
FOREIGN AFFAIRS AUTO	528 MONTEBELLO WAY	69	345

GEPAID: CAL000190917			
FOREIGN AFFAIRS AUTO GEPAID: CAR000068130	***528 MONTEBELLO WY***	***69***	***348***
ZAMORAS TRUCK AND TR GEPAID: CAL000161977	633 S MAPLE AVE	71	352
JM TEES INC GEPAID: CAL000344483	710 S VAIL AVE	72	356
NATIONAL MARKET AREA GEPAID: CAL000091919	710 S VAIL AVE	72	358
POTTORFFCO INC GEPAID: CAD008294118	700 S VAIL AVE	72	361
LARRY'S PERFORMANCE GEPAID: CAC001486184	530 MONTEBELLO WY	74	363
LARRY'S PERFORMANCE GEPAID: CAL000200615	530 MONTEBELLO WAY	74	364
MLS GEPAID: CAL000294460	412 ROOSEVELT AVE	75	366
WESTERN TEXTILE IND GEPAID: CAR000088773	***412 ROOSEVELT***	***75***	***367***
WINCHESTER TRUCK AND GEPAID: CAD983661562	***545 S GREENWOOD AVE***	***76***	***369***
L A EUREKA TRUCK LIN GEPAID: CAL000093202	545 S GREENWOOD AVE	76	376
ABEL TRUCK REPAIR & GEPAID: CAL000309425	545 S GREENWOOD AVE	76	378
JIM FOLS ENGINEERING GEPAID: CAL930324170	545 GREENWOOD AVENUE	76	378
JAVIER DIESEL SERVIC GEPAID: CAL000221216	659 S MAPLE	77	380
CARLOS DIESEL ELECTR GEPAID: CAL000064804	659 S MAPLE AVE	77	380
CARLOS DIESEL ELECTR GEPAID: CAL000314910	659 S MAPLE AVE	77	381
HELMS & HILL, INC. GEPAID: CAL000266481	649 S MAPLE AVE	77	381
ROLANDO LOPEZ GEPAID: CAC002223849	649 S MAPLE ST	77	382
PACIFIC BELL GEPAID: CAC002322961	652 S MAPLE AVE	77	384
THE BUS TRANSPORTATI GEPAID: CAL000356270	520 S MONTEBELLO BLV	78	384
GEORGIA PACIFIC CORP GEPAID: CAC002743589	***760 S VAIL***	***79***	***387***
GROW GROUP GEPAID: CAD009380890	760 S VAIL	79	411
NC MONTEBELLO LLC	760 S VAIL AVE	79	418

GEPAID: CAC002662934			
EAST LINES, INC GEPAID: CAD981434665	751 SOUTH VAIL AVE	79	419
CHEVRON GEPAID: CAC002367319	751 S VAIL AVE	79	426
J & F ROAD SERVICE GEPAID: CAL000260945	742 S MAPLE AVE UNIT	81	427
COMPRESSOR SHOP GEPAID: CAL000252483	742 SO MAPLE AVE STE	81	428
DIESEL WEST GEPAID: CAL000211955	732 S MAPLE	81	429
MEDICAL PROCESSOR SE GEPAID: CAL920515415	732 SOUTH MAPLE AVEN	81	431
MORLEY BUILDERS GEPAID: CAL000329508	725 S MAPLE AVE	81	434
CARL M CUMMINGS MFG GEPAID: CAD008363772	725 S MAPLE AVE	81	437
A&Q FORKLIFT RPR SVC GEPAID: CAL000027682	722 S MAPLE AV #P	81	440
CALZON TANKWAY GEPAID: CAL000097590	715 S MAPLE	81	443
CALIFORNIA EXPRESS T GEPAID: CAL000290762	715 S MAPLE AVE	81	444
SCHNEIDER NATIONAL I GEPAID: CAR000075168	***715 S MAPLE AVE***	***81***	***451***
H.E.R. TRUCKING, INC GEPAID: CAL000211538	***715 S MAPLE AVE***	***81***	***454***
1X ELENOR BROWN GEPAID: CAC000709736	420 BLUFF ROAD	82	455
SOUTH MONTEBELLO IRR GEPAID: CAL000180041	437 BLUFF ROAD	82	456
1X SOUTH MONTEBELLO GEPAID: CAC000978096	437 BLUFF ROAD	82	456
ON SITE REFINISHING GEPAID: CAR000173922	732 MAPLE AVE UNIT Q	84	464
IRONMAN RENEWAL GEPAID: CAL000310896	1501 BEACH ST	85	464
SERVICE MOTOR PARTS GEPAID: CAD982052979	1501 BEACH ST	85	466
1X PQS BAKERY INC GEPAID: CAC000788496	1527 SOUTH BEACH ST	85	469
JOHN NAPOLITANO GEPAID: CAC002720201	705 S GREENWOOD AVE	86	471

EXECUTIVE SUMMARY

EMI: Toxics and criteria pollutant emissions data collected by the ARB and local air pollution agencies

A review of the EMI list, as provided by EDR, and dated 12/31/2012 has revealed that there are 27 EMI sites within the searched area.

Site	Address	Map ID	Page
EL PORTON DEVELOPMEN Facility Id: 66118	1105 W WHITTIER BLVD	5	9
MR. ROBERT BODY SHOP Facility Id: 56729	1112 W WHITTIER BLVD	5	18
ARRY'S SUPER BURGERS Facility Id: 66121	1015 WHITTIER BLVD	7	23
NATL CLEANERS, CHENO Facility Id: 12256	510 W WHITTIER BL	17	58
I & R AUTO BODY & PA Facility Id: 138820	1520 1/2 W OLYMPIC B	20	63
ONE STOP BODY SHOP, Facility Id: 6588	1520 W. OLYMPIC	20	65
GUARDIAN COLLISION & Facility Id: 75511	1520 W. OLYMPIC	20	66
DOW-ELCO INC. Facility Id: 116003	***1313 W OLYMPIC BLVD***	***26***	***82***
DOW-ELCO INC Facility Id: 25305	1313 W. OLYMPIC	26	86
CPC BAKING BUSINESS Facility Id: 132068	***480 S VAIL AVE***	***28***	***94***
BIMBO BAKERIES USA I Facility Id: 11103	***480 S VAIL AVE***	***28***	***102***
XTREME DESIGNS USA Facility Id: 140404	833 W OLYMPIC BLVD	38	146
SUPERIOR SPAS INC Facility Id: 736	833 W. OLYMPIC BLVD.	38	147
CHEVRON USA INC Facility Id: 800032	***601 S VAIL AVE***	***45***	***228***
CHEVRON U.S.A. INC Facility Id: 800032	601 SOUTH VAIL AVENU	45	235
GROVER SMITH MFG COR Facility Id: 16477	***620 S VAIL AVE***	***50***	***260***
GATEWAY MATTRESS CO. Facility Id: 45941	624 S. VAIL AVE.	50	265
GATEWAY MATTRESS CO. Facility Id: 45941	624 S VAIL AVE.	50	266
JOHNNY'S STOUT BODY Facility Id: 46805	816 TRUCK WAY	51	270
ARPICO STEEL CORP Facility Id: 53296	712 ROOSEVELT	55	282
J&M FIRE EXTINGUISHE	***623 S MAPLE AVE***	***61***	***290***

Facility Id: 43593			
ARNACO POWDER COATIN Facility Id: 132403	400 W ROOSEVELT AVE	68	302
FLEISCHMANNS VINEGAR Facility Id: 134590 Facility Id: 55470	***444 ROOSEVELT AVE***	***68***	***310***
PCI INDUSTRIES INC Facility Id: 5173	***700 S VAIL AVE***	***72***	***358***
GROW GROUP INC Facility Id: 54564	***760 SO. VAIL AVE.***	***79***	***412***
SERVICE MOTOR PARTS Facility Id: 53954	1501 BEACH ST	85	468
CAL FRENCH INC Facility Id: 490	***1527 BEACH ST***	***85***	***469***

ENVIROSTOR: The Department of Toxic Substances Control's (DTSC's) Site Mitigation and Brownfields Reuse Program's (SMBRP's) EnviroStor database identifes sites that have known contamination or sites for which there may be reasons to investigate further. The database includes the following site types: Federal Superfund sites (National Priorities List (NPL)); State Response, including Military Facilities and State Superfund; Voluntary Cleanup; and School sites. EnviroStor provides similar information to the information that was available in CalSites, and provides additional site information, including, but not limited to, identification of formerly-contaminated properties that have been released for reuse, properties where environmental deed restrictions have been recorded to prevent inappropriate land uses, and risk characterization information that is used to assess potential impacts to public health and the environment at contaminated sites.

A review of the ENVIROSTOR list, as provided by EDR, and dated 08/03/2015 has revealed that there are 2 ENVIROSTOR sites within the searched area.

Site	Address	Map ID	Page
MINES AND MAPLE SCHO Facility Id: 19490247 Status: No Further Action	***MINES/MAPLE***	***52***	***277***
GEORGIA PACIFIC CORP Facility Id: 80001629 Status: Active	***760 S VAIL***	***79***	***387***

HAULERS: A listing of registered waste tire haulers.

A review of the HAULERS list, as provided by EDR, and dated 05/26/2015 has revealed that there are 3 HAULERS sites within the searched area.

Site	Address	Map ID	Page
ALFONSO'S TIRES & RE Facility ID: 1657654	707 W OLYMPIC BLVD	41	168
PETE'S TIRES	***528 MONTEBELLO WAY***	***69***	***347***

Facility ID: 1006398			
H.E.R. TRUCKING, INC	***715 S MAPLE AVE***	***81***	***454***
Facility ID: 1809963			

HWP: Detailed information on permitted hazardous waste facilities and corrective action ("cleanups") tracked in EnviroStor.

A review of the HWP list, as provided by EDR, and dated 05/26/2015 has revealed that there is 1 HWP site within the searched area.

Site	Address	Map ID	Page
GEORGIA PACIFIC CORP	***760 S VAIL***	***79***	***387***
EPA Id: CAD009380890			
Cleanup Status: UNDERGOING CLOSURE			

PEST LIC: A listing of licenses and certificates issued by the Department of Pesticide Regulation. The DPR issues licenses and/or certificates to: Persons and businesses that apply or sell pesticides; Pest control dealers and brokers; Persons who advise on agricultural pesticide applications.

A review of the PEST LIC list, as provided by EDR, and dated 06/07/2015 has revealed that there are 2 PEST LIC sites within the searched area.

Site	Address	Map ID	Page
SANTIAGO CASTILLO	480 S VAIL AVE	28	92
JUAN HIGUEROS	260 S MONTEBELLO BLV	32	126

EDR PROPRIETARY RECORDS

EDR US Hist Auto Stat: EDR has searched selected national collections of business directories and has collected listings of potential gas station/filling station/service station sites that were available to EDR researchers. EDR's review was limited to those categories of sources that might, in EDR's opinion, include gas station/filling station/service station establishments. The categories reviewed included, but were not limited to gas, gas station, gasoline station, filling station, auto, automobile repair, auto service station, service station, etc. This database falls within a category of information EDR classifies as "High Risk Historical Records", or HRHR. EDR's HRHR effort presents unique and sometimes proprietary data about past sites and operations that typically create environmental concerns, but may not show up in current government records searches.

A review of the EDR US Hist Auto Stat list, as provided by EDR, has revealed that there are 46 EDR US Hist Auto Stat sites within the searched area.

Site	Address	Map ID	Page
HETRICK HERMAN	1501 W WHITTIER BLVD	1	6
Not reported	1501 W WHITTIER BLVD	1	7
ANI SERVICE STATION	1100 W WHITTIER BLVD	5	10
Not reported	1112 W WHITTIER BLVD	5	14
Not reported	1022 W WHITTIER BLVD	7	24

EXECUTIVE SUMMARY

Site	Address	Map ID	Page
TELMOS UNION SERVICE	803 E WHITTIER BLVD	10	36
Not reported	830 W WHITTIER BLVD	10	39
CRAVEN E H	600 E WHITTIER BLV	15	44
Not reported	617 W WHITTIER BLVD	15	45
Not reported	621 W WHITTIER BLVD	15	48
RICHFIELLD OIL CO	500 E WHITTIER BLVD	17	57
TWOMBLY'S SAST SERVI	501 E WHITTIER BLVD	17	57
Not reported	1732 W COLEGROVE AVE	18	60
PENTECOST ADREON	425 E WHITTIER BLVD	19	60
STANDARD STATIONS IN	434 E WHITTIER BLVD	19	60
Not reported	1502 W OLYMPIC BLVD	20	60
Not reported	1520 W OLYMPIC BLVD	20	65
Not reported	1536 W OLYMPIC BLVD	20	68
Not reported	1538 W OLYMPIC BLVD	20	70
Not reported	1540 W OLYMPIC BLVD	20	70
Not reported	1552 W OLYMPIC BLVD	20	72
Not reported	1389 W OLYMPIC BLVD	24	77
Not reported	1405 W OLYMPIC BLVD	24	78
Not reported	1329 W OLYMPIC BLVD	26	87
Not reported	401 S PARK AVE	31	125
Not reported	909 W OLYMPIC BLVD	37	143
Not reported	801 W OLYMPIC BLVD	40	153
BEZERRA JOE CHEVRON	801 OLYMPIC BLVD	40	158
CHEVRON STATION	OLYMPIC & MONTEBELLO	40	161
Not reported	1632 W MINES AVE	43	180
Not reported	601 S VAIL AVE	45	227
Not reported	413 W OLYMPIC BLVD	46	247
Not reported	812 TRUCK WAY	51	267
Not reported	816 TRUCK WAY	51	269
Not reported	443 MONTEBELLO WAY	60	287
Not reported	439 MONTEBELLO WAY	60	287
Not reported	655 W ROOSEVELT AVE	62	293
Not reported	528 MONTEBELLO WAY	69	346
Not reported	633 S MAPLE AVE	71	353
Not reported	565 S GREENWOOD AVE	76	369
Not reported	545 S GREENWOOD AVE	76	380
Not reported	659 S MAPLE AVE	77	380
Not reported	525 S 6TH ST	80	427
Not reported	742 S MAPLE AVE	81	428
Not reported	732 S MAPLE AVE	81	430
Not reported	724 S MAPLE AVE	81	439

EDR US Hist Cleaners: EDR has searched selected national collections of business directories and has collected listings of potential dry cleaner sites that were available to EDR researchers. EDR's review was limited to those categories of sources that might, in EDR's opinion, include dry cleaning establishments. The categories reviewed included, but were not limited to dry cleaners, cleaners, laundry, laundromat, cleaning/laundry, wash & dry etc. This database falls within a category of information EDR classifies as "High Risk Historical Records", or HRHR. EDR's HRHR effort presents unique and sometimes proprietary data about past sites and operations that typically create environmental concerns, but may not show up in current government records searches.

A review of the EDR US Hist Cleaners list, as provided by EDR, has revealed that there are 15 EDR US

Hist Cleaners sites within the searched area.

Site	Address	Map ID	Page
Not reported	137 N MONTEBELLO BLV	6	19
ANGEL'S CLEANERS	800 W WHITTIER BLVD	10	27
ANGEL'S CLEANERS	800 W WHITTIER BLVD	10	36
DUKE S CLEANERS	852 E WHITTIER BLV	10	40
WEST MERLE RUG & UPH	678 W WHITTIER BLV	14	44
BOULEVARD RUG & UPHO	704 E WHITTIER BLV	14	44
NATIONAL CLEANERS	510 W WHITTIER BLVD	17	58
MANINO A G MRS	513 E WHITTIER BLV	17	59
HALF HOUR LAUNDRY	521 E WHITTIER BLVD	17	59
VITA SLEEP PRODUCTS	523 E WHITTIER BLV	17	59
WHITTIER MUJANY PLUM	535 E WHITTIER BLV	17	60
Not reported	1512 W OLYMPIC BLVD	20	62
Not reported	205 S 7TH ST	25	80
Not reported	416 W ROOSEVELT AVE	68	306
Not reported	412 W ROOSEVELT AVE	75	367

RGA LF: The EDR Recovered Government Archive Landfill database provides a list of landfills derived from historical databases and includes many records that no longer appear in current government lists. Compiled from Records formerly available from the Department of Resources Recycling and Recovery in California.

A review of the RGA LF list, as provided by EDR, has revealed that there is 1 RGA LF site within the searched area.

Site	Address	Map ID	Page
YASUDA DUMP Facility ID: 19-AA-5278	1448 MINES AVE.	53	280

RGA LUST: The EDR Recovered Government Archive Leaking Underground Storage Tank database provides a list of LUST incidents derived from historical databases and includes many records that no longer appear in current government lists. Compiled from Records formerly available from the State Water Resources Control Board in California.

A review of the RGA LUST list, as provided by EDR, has revealed that there are 16 RGA LUST sites within the searched area.

Site	Address	Map ID	Page
CITY OF MONTEBELLO	1301 COLEGROVE AVE	34	138
CHEVRON MONTEBELLO T	601 VAIL AVENUE S.	45	218
CHEVRON MONTEBELLO T	601 VAIL AVE S	45	219
CHEVRON	601 VAIL AVE S	45	227
CHEVRON	601 VAIL AVE S	45	235
RECHNITZ CONST. CO.	1539 MINES AVE.	49	251
RECHNITZ CONST. CO.	1539 MINES AVE	49	253
RECHNITZ CONSTRUCTIO	1539 MINES AVE	49	256
GEORGIA PACIFIC CORP	760 VAIL AVE S	79	385
GEORGIA PACIFIC CORP	760 VAIL AVENUE	79	410
GROW GROUP/GEORGIA P	760 VAIL AVE S	79	413
GROW GROUP/GEORGIA P	760 VAIL AVE S	79	413

EXECUTIVE SUMMARY

Site	Address	Map ID	Page
GROW GROUP INC.	760 VAIL AVE S	79	414
GROW GROUP INC	760 VAIL AVE S	79	414
GEORGIA PACIFIC CORP	760 VAIL AVE	79	418
GROW GROUP INC.	760 VAIL AVENUE, S.	79	419

EXECUTIVE SUMMARY

Please refer to the end of the findings report for unmapped orphan sites due to poor or inadequate address information.

MAP FINDINGS SUMMARY

Database	Total Plotted
FEDERAL RECORDS	
NPL	0
Proposed NPL	0
Delisted NPL	0
NPL LIENS	0
CERCLIS	0
CERC-NFRAP	1
LIENS 2	0
CORRACTS	1
RCRA-TSDF	1
RCRA-LQG	3
RCRA-SQG	24
RCRA-CESQG	0
RCRA NonGen / NLR	3
US ENG CONTROLS	0
US INST CONTROL	0
ERNS	11
HMIRS	1
DOT OPS	0
US CDL	0
US BROWNFIELDS	0
DOD	0
FUDS	0
LUCIS	0
CONSENT	0
ROD	0
UMTRA	0
ODI	0
DEBRIS REGION 9	0
US MINES	0
TRIS	1
TSCA	0
FTTS	0
HIST FTTS	0
SSTS	2
ICIS	0
PADS	0
MLTS	0
RADINFO	0
FINDS	44
RAATS	0
RMP	0
COAL ASH DOE	0
FEMA UST	0
FEDERAL FACILITY	0
LEAD SMELTERS	0
US AIRS	3
COAL ASH EPA	0
2020 COR ACTION	0

MAP FINDINGS SUMMARY

Database	Total Plotted
PRP	0
EPA WATCH LIST	0
US FIN ASSUR	0
SCRD DRYCLEANERS	0
US HIST CDL	0
PCB TRANSFORMER	0

STATE AND LOCAL RECORDS

HIST Cal-Sites	0
CA BOND EXP. PLAN	0
SCH	1
Toxic Pits	0
SWF/LF	2
NPDES	14
WDS	5
UIC	0
Cortese	0
HIST CORTESE	13
SWRCY	1
LUST	13
CA FID UST	0
SLIC	7
UST	4
HIST UST	27
LIENS	0
CUPA Listings	0
SWEEPS UST	30
CHMIRS	17
LDS	0
AST	2
MCS	0
Notify 65	0
DEED	0
VCP	0
DRYCLEANERS	0
WIP	0
ENF	0
CDL	2
RESPONSE	0
HAZNET	148
EMI	27
ENVIROSTOR	2
HAULERS	3
HWT	0
HWP	1
MWMP	0
WMUDS/SWAT	0
BROWNFIELDS	0
PEST LIC	2
MINES	0

MAP FINDINGS SUMMARY

Database	Total Plotted
WASTEWATER PITS	0
PROC	0
TRIBAL RECORDS	
INDIAN RESERV	0
INDIAN ODI	0
INDIAN LUST	0
INDIAN UST	0
INDIAN VCP	0
EDR PROPRIETARY RECORDS	
EDR MGP	0
EDR US Hist Auto Stat	46
EDR US Hist Cleaners	15
RGA LF	1
RGA LUST	16

NOTES:

Sites may be listed in more than one database

Map ID / Direction / Distance / Distance (ft.)	Site	Database(s)	EDR ID Number / EPA ID Number
1	**WALGREENS #2155** **1501 W WHITTIER BLVD** **MONTEBELLO, CA 90640**	**FINDS**	**1016426417** **N/A**

FINDS:

Registry ID: 110055759166

Environmental Interest/Information System
STATE MASTER

1	**LUIS VIGNALI** **1501 W WHITTIER BLVD** **MONTEBELLO, CA**	**LOS ANGELES CO. HMS**	**S105792152** **N/A**

LOS ANGELES CO. HMS:

Region:	LA
Facility Id:	027118-038138
Facility Type:	T0
Facility Status:	Removed
Area:	3H
Permit Number:	000363877
Permit Status:	Removed

1	**WALGREENS #2155** **1501 W WHITTIER BLVD** **MONTEBELLO, CA 90640**	**HAZNET**	**S113149198** **N/A**

HAZNET:

envid:	S113149198
Year:	2013
GEPAID:	CAL000323515
Contact:	Karina Romero
Telephone:	7606028700
Mailing Name:	Not reported
Mailing Address:	3207 Grey Hawk Ct., Suite 200
Mailing City,St,Zip:	Carlsbad, CA 920100000
Gen County:	Los Angeles
TSD EPA ID:	INR000110197
TSD County:	Not reported
Waste Category:	Not reported
Disposal Method:	Storage, Bulking, And/Or Transfer Off Site--No Treatment/Reovery (H010-H129) Or (H131-H135)
Tons:	0.0045
Facility County:	Not reported

envid:	S113149198
Year:	2013
GEPAID:	CAL000323515
Contact:	Karina Romero
Telephone:	7606028700
Mailing Name:	Not reported
Mailing Address:	3207 Grey Hawk Ct., Suite 200
Mailing City,St,Zip:	Carlsbad, CA 920100000
Gen County:	Los Angeles
TSD EPA ID:	INR000110197
TSD County:	Not reported

WALGREENS #2155 (Continued) **S113149198**

Waste Category: Not reported
Disposal Method: Storage, Bulking, And/Or Transfer Off Site--No Treatment/Reovery (H010-H129) Or (H131-H135)
Tons: 0.0005
Facility County: Not reported

envid: S113149198
Year: 2013
GEPAID: CAL000323515
Contact: Karina Romero
Telephone: 7606028700
Mailing Name: Not reported
Mailing Address: 3207 Grey Hawk Ct., Suite 200
Mailing City,St,Zip: Carlsbad, CA 920100000
Gen County: Los Angeles
TSD EPA ID: INR000110197
TSD County: Not reported
Waste Category: Not reported
Disposal Method: Storage, Bulking, And/Or Transfer Off Site--No Treatment/Reovery (H010-H129) Or (H131-H135)
Tons: 0.0285
Facility County: Not reported

envid: S113149198
Year: 2012
GEPAID: CAL000323515
Contact: KARINA E. AGUILAR
Telephone: 7606028700
Mailing Name: Not reported
Mailing Address: 104 WILMOT RD MS 1434
Mailing City,St,Zip: DEERFIELD, IL 600150000
Gen County: Los Angeles
TSD EPA ID: INR000110197
TSD County: Not reported
Waste Category: Not reported
Disposal Method: Not reported
Tons: 0.0015
Facility County: Los Angeles

envid: S113149198
Year: 2012
GEPAID: CAL000323515
Contact: KARINA E. AGUILAR
Telephone: 7606028700
Mailing Name: Not reported
Mailing Address: 104 WILMOT RD MS 1434
Mailing City,St,Zip: DEERFIELD, IL 600150000
Gen County: Los Angeles
TSD EPA ID: INR000110197
TSD County: Not reported
Waste Category: Not reported
Disposal Method: Storage, Bulking, And/Or Transfer Off Site--No Treatment/Reovery (H010-H129) Or (H131-H135)
Tons: 0.0025
Facility County: Los Angeles

WALGREENS #2155 (Continued) **S113149198**

Click this hyperlink while viewing on your computer to access
24 additional CA_HAZNET: record(s) in the EDR Site Report.

---

1 **LOUIS VIGNALI** **HAZNET** **S112926623**
1501 W WITTIER BLVD **N/A**
MONTEBELLO, CA 90640

HAZNET:

envid:	S112926623
Year:	2002
GEPAID:	CAC002559624
Contact:	MARK LEARA
Telephone:	3237245808
Mailing Name:	Not reported
Mailing Address:	42188 WINCHESTER RD
Mailing City,St,Zip:	TEMECULA, CA 92590
Gen County:	Not reported
TSD EPA ID:	CAD099452708
TSD County:	Not reported
Waste Category:	Waste oil and mixed oil
Disposal Method:	Recycler
Tons:	0.66
Facility County:	Los Angeles

---

1 **HETRICK HERMAN** **EDR US Hist Auto Stat** **1009019493**
1501 W WHITTIER BLVD **N/A**
WHITTIER, CA

EDR Historical Auto Stations:

Name:	HETRICK HERMAN
Year:	1931
Type:	GASOLINE AND OIL SERVICE STATIONS WHITTIER
Name:	HETRICK HERMAN
Year:	1938
Type:	GASOLINE AND OIL SERVICE STATIONS WHITTIER
Name:	NEW CENTER GARAGE
Year:	1949
Type:	AUTOMOBILE REPAIRING WHITTIER
Name:	HETRICK HERMAN
Year:	Not reported
Type:	GASOLINE AND OIL SERVICE STATIONS

1 **EDR US Hist Auto Stat** **1015238255**
N/A

1501 W WHITTIER BLVD
MONTEBELLO, CA 90640

EDR Historical Auto Stations:

Name:	J & G AUTO REPAIR
Year:	1999
Address:	1501 W WHITTIER BLVD
Name:	EL RANTHO TIRE SHOP
Year:	2008
Address:	1501 W WHITTIER BLVD

---

2 **ERNS** **2009921835**
N/A

116 ROSE LANE
MONROVIA, CA

Click this hyperlink while viewing on your computer to access additional ERNS detail in the EDR Site Report.

---

3 **PATRICK COONEY** **HAZNET** **S112939549**
N/A

133 N SPRUCE
MONTEBELLO, CA 90640

HAZNET:

envid:	S112939549
Year:	2004
GEPAID:	CAC002580646
Contact:	PATRICK COONEY
Telephone:	3237211758
Mailing Name:	Not reported
Mailing Address:	133 N SPRUCE
Mailing City,St,Zip:	MONTEBELLO, CA 90640
Gen County:	Not reported
TSD EPA ID:	CAT080013352
TSD County:	Not reported
Waste Category:	Liquids with halogenated organic compounds >= 1,000 Mg./L
Disposal Method:	Recycler
Tons:	0.06
Facility County:	Los Angeles

---

4 **BAO B YANG MD** **HAZNET** **S113062502**
N/A

149 N 6TH ST
MONTEBELLO, CA 90640

HAZNET:

envid:	S113062502
Year:	1996
GEPAID:	CAL000110183
Contact:	BAO B YANG MD
Telephone:	2137215121
Mailing Name:	Not reported
Mailing Address:	149 N 6TH ST
Mailing City,St,Zip:	MONTEBELLO, CA 906405257

BAO B YANG MD (Continued) **S113062502**

Gen County: Not reported
TSD EPA ID: CAL000121946
TSD County: Not reported
Waste Category: Photochemicals/photoprocessing waste
Disposal Method: Recycler
Tons: .0030
Facility County: Los Angeles

envid: S113062502
Year: 1995
GEPAID: CAL000110183
Contact: BAO B YANG MD
Telephone: 2137215121
Mailing Name: Not reported
Mailing Address: 149 N 6TH ST
Mailing City,St,Zip: MONTEBELLO, CA 906405257
Gen County: Not reported
TSD EPA ID: CAD981402522
TSD County: Not reported
Waste Category: Photochemicals/photoprocessing waste
Disposal Method: Recycler
Tons: .0030
Facility County: Los Angeles

envid: S113062502
Year: 1994
GEPAID: CAL000110183
Contact: BAO B YANG MD
Telephone: 2137215121
Mailing Name: Not reported
Mailing Address: 149 N 6TH ST
Mailing City,St,Zip: MONTEBELLO, CA 906405257
Gen County: Not reported
TSD EPA ID: CAD981402522
TSD County: Not reported
Waste Category: Photochemicals/photoprocessing waste
Disposal Method: Recycler
Tons: .0166
Facility County: Los Angeles

---

4 **RUTH S. WU, D.D.S.** **HAZNET** **S113077506**
149 NO. 6TH ST. **N/A**
MONTEBELLO, CA 94640

HAZNET:
envid: S113077506
Year: 1994
GEPAID: CAL000141548
Contact: Not reported
Telephone: 0000000000
Mailing Name: Not reported
Mailing Address: 149 NO. 6TH ST.
Mailing City,St,Zip: MONTEBELLO, CA 946400000
Gen County: Not reported
TSD EPA ID: CAD981402522
TSD County: Not reported
Waste Category: Photochemicals/photoprocessing waste
Disposal Method: Recycler

RUTH S. WU, D.D.S. (Continued) **S113077506**

Tons: .0166
Facility County: Los Angeles

---

5 **EL PORTON DEVELOPMENT INC** **EMI** **S106830558**
1105 W WHITTIER BLVD **N/A**
MONTEBELLO, CA 90640

EMI:

Year:	1990
County Code:	19
Air Basin:	SC
Facility ID:	66118
Air District Name:	SC
SIC Code:	5812
Air District Name:	SOUTH COAST AQMD
Community Health Air Pollution Info System:	Not reported
Consolidated Emission Reporting Rule:	Not reported
Total Organic Hydrocarbon Gases Tons/Yr:	0
Reactive Organic Gases Tons/Yr:	0
Carbon Monoxide Emissions Tons/Yr:	0
NOX - Oxides of Nitrogen Tons/Yr:	0
SOX - Oxides of Sulphur Tons/Yr:	0
Particulate Matter Tons/Yr:	0
Part. Matter 10 Micrometers & Smllr Tons/Yr:	0

---

5 **JACK'S AUTO CENTER** **HAZNET** **S113465579**
1100 W WITTIER BLVD **N/A**
MONTEBELLO, CA 90640

HAZNET:

envid:	S113465579
Year:	2010
GEPAID:	CAL000268432
Contact:	JACK SAFOYAN OWNER
Telephone:	3237287007
Mailing Name:	Not reported
Mailing Address:	1100 W WITTIER BLVD
Mailing City,St,Zip:	MONTEBELLO, CA 906400000
Gen County:	Not reported
TSD EPA ID:	CAT080013352
TSD County:	Not reported
Waste Category:	Unspecified aqueous solution
Disposal Method:	Other Recovery Of Reclamation For Reuse Including Acid Regeneration, Organics Recovery Ect
Tons:	0.21
Facility County:	Los Angeles

5 ANI SERVICE STATION — **EDR US Hist Auto Stat** — **1008993926**
1100 W WHITTIER BLVD — **N/A**
MONTEBELLO, CA 90640

EDR Historical Auto Stations:

Name: ANI SERVICE STATION
Year: 1995
Type: Not reported

Name: ANI SERVICE STATION
Year: 1995
Type: Not reported

Name: EPSTEINS MUFFLER SERVICE
Year: 2001
Address: 1100 W WHITTIER BLVD

Name: EPSTEINS MUFFLER SERVICE
Year: 2002
Address: 1100 W WHITTIER BLVD

Name: ANI SERVICE STATION
Year: 2003
Address: 1100 W WHITTIER BLVD

Name: JACKS AUTO CTR
Year: 2004
Address: 1100 W WHITTIER BLVD

Name: JACKS AUTO CENTER
Year: 2005
Address: 1100 W WHITTIER BLVD

Name: JACKS AUTO CENTER
Year: 2006
Address: 1100 W WHITTIER BLVD

Name: JACKS AUTO CENTER
Year: 2007
Address: 1100 W WHITTIER BLVD

Name: JACKS AUTO CENTER
Year: 2008
Address: 1100 W WHITTIER BLVD

Name: JACKS AUTO CENTER
Year: 2009
Address: 1100 W WHITTIER BLVD

Name: JACKS AUTO CTR
Year: 2010
Address: 1100 W WHITTIER BLVD

Name: JACKS AUTO CENTER
Year: 2011
Address: 1100 W WHITTIER BLVD

Name: JACKS AUTO CENTER
Year: 2012

ANI SERVICE STATION (Continued) **1008993926**

Address: 1100 W WHITTIER BLVD

---

5 **EPSTEIN MUFFLER** **HAZNET** **S113112983**
1100 W WHITTIER BLVD **N/A**
MONTEBELLO, CA 90640

HAZNET:

envid:	S113112983
Year:	2003
GEPAID:	CAL000223900
Contact:	JOE EPSTEIN/ OWNER
Telephone:	3237244110
Mailing Name:	Not reported
Mailing Address:	7803 TELEGRAPH RD #P&N
Mailing City,St,Zip:	MONTEBELLO, CA 906400000
Gen County:	Not reported
TSD EPA ID:	CAT000613893
TSD County:	Not reported
Waste Category:	Aqueous solution with total organic residues less than 10 percent
Disposal Method:	Transfer Station
Tons:	0.1
Facility County:	Los Angeles

envid:	S113112983
Year:	2001
GEPAID:	CAL000223900
Contact:	JOE EPSTEIN/ OWNER
Telephone:	3237244110
Mailing Name:	Not reported
Mailing Address:	7803 TELEGRAPH RD #P&N
Mailing City,St,Zip:	MONTEBELLO, CA 906400000
Gen County:	Not reported
TSD EPA ID:	CAT000613893
TSD County:	Not reported
Waste Category:	Aqueous solution with total organic residues less than 10 percent
Disposal Method:	Transfer Station
Tons:	0.07
Facility County:	Los Angeles

---

5 **ANI SVC STATION** **HAZNET** **S113163543**
1100 W WHITTIER BLVD **N/A**
MONTEBELLO, CA 90640

HAZNET:

envid:	S113163543
Year:	1994
GEPAID:	CAL912545857
Contact:	GABRIEL INTERPRICES
Telephone:	0000000000
Mailing Name:	Not reported
Mailing Address:	1100 W WHITTIER BLVD
Mailing City,St,Zip:	MONTEBELLO, CA 906400000
Gen County:	Not reported
TSD EPA ID:	CAT080011059
TSD County:	Not reported
Waste Category:	Aqueous solution with total organic residues less than 10 percent

ANI SVC STATION (Continued) **S113163543**

Disposal Method: Recycler
Tons: 2.0850
Facility County: Los Angeles

---

5 ANI STATION **HIST CORTESE** **S102057359**
1100 WHITTIER BLVD **LUST** **N/A**
MONTEBELLO, CA 90640 **LOS ANGELES CO. HMS**

HIST CORTESE:
Region: CORTESE
Facility County Code: 19
Reg By: LTNKA
Reg Id: R-21931

LUST:
Region: STATE
Global Id: T0603705345
Latitude: 34.0109936
Longitude: -118.1118116
Case Type: Not reported
Status: Completed - Case Closed
Status Date: 05/24/1995
Lead Agency: Not reported
Case Worker: JOA
Local Agency: Not reported
RB Case Number: R-21931
LOC Case Number: Not reported
File Location: Not reported
Potential Media Affect: Soil
Potential Contaminants of Concern: Gasoline
Site History: Not reported

Click here to access the California GeoTracker records for this facility:

Contact:
Global Id: T0603705345
Contact Type: Local Agency Caseworker
Contact Name: JOHN AWUJO
Organization Name: LOS ANGELES COUNTY
Address: 900 S FREMONT AVE
City: ALHAMBRA
Email: jawujo@dpw.lacounty.gov
Phone Number: 6264583507

Global Id: T0603705345
Contact Type: Regional Board Caseworker
Contact Name: YUE RONG
Organization Name: LOS ANGELES RWQCB (REGION 4)
Address: 320 W. 4TH ST., SUITE 200
City: Los Angeles
Email: yrong@waterboards.ca.gov
Phone Number: Not reported

Status History:
Global Id: T0603705345
Status: Completed - Case Closed
Status Date: 05/24/1995

ANI STATION (Continued) **S102057359**

Global Id: T0603705345
Status: Open - Case Begin Date
Status Date: 05/24/1995

Regulatory Activities:
Global Id: T0603705345
Action Type: Other
Date: 05/24/1995
Action: Leak Reported

Global Id: T0603705345
Action Type: Other
Date: 05/24/1995
Action: Leak Discovery

Global Id: T0603705345
Action Type: Other
Date: 05/24/1995
Action: Leak Stopped

LUST REG 4:
Region: 4
Regional Board: 04
County: Los Angeles
Facility Id: R-21931
Status: Case Closed
Substance: Gasoline
Substance Quantity: Not reported
Local Case No: Not reported
Case Type: Soil
Abatement Method Used at the Site: Not reported
Global ID: T0603705345
W Global ID: Not reported
Staff: UNK
Local Agency: 19000
Cross Street: GREENWOOD AVE
Enforcement Type: Not reported
Date Leak Discovered: 5/24/1995
Date Leak First Reported: 5/24/1995
Date Leak Record Entered: 5/1/1996
Date Confirmation Began: Not reported
Date Leak Stopped: 5/24/1995
Date Case Last Changed on Database: 5/24/1995
Date the Case was Closed: 5/24/1995
How Leak Discovered: Tank Closure
How Leak Stopped: Not reported
Cause of Leak: UNK
Leak Source: Piping
Operator: GABRIEL, RON
Water System: Not reported
Well Name: Not reported
Approx. Dist To Production Well (ft): 1697.4682367749868954116208512
Source of Cleanup Funding: Piping
Preliminary Site Assessment Workplan Submitted: Not reported
Preliminary Site Assessment Began: Not reported

ANI STATION (Continued) **S102057359**

Pollution Characterization Began:	Not reported
Remediation Plan Submitted:	Not reported
Remedial Action Underway:	Not reported
Post Remedial Action Monitoring Began:	Not reported
Enforcement Action Date:	Not reported
Historical Max MTBE Date:	Not reported
Hist Max MTBE Conc in Groundwater:	Not reported
Hist Max MTBE Conc in Soil:	Not reported
Significant Interim Remedial Action Taken:	Not reported
GW Qualifier:	Not reported
Soil Qualifier:	Not reported
Organization:	Not reported
Owner Contact:	Not reported
Responsible Party:	GABRIEL ENTERPRISES
RP Address:	8844 MILLGROVE DR S, SANTA FE SPRING CA 90670
Program:	LUST
Lat/Long:	34.0109936 / -1
Local Agency Staff:	Not reported
Beneficial Use:	Not reported
Priority:	Not reported
Cleanup Fund Id:	Not reported
Suspended:	Not reported
Assigned Name:	Not reported
Summary:	Not reported

LOS ANGELES CO. HMS:

Region:	LA
Facility Id:	016530-021931
Facility Type:	T1
Facility Status:	Removed
Area:	3H
Permit Number:	000102695
Permit Status:	Removed

---

5 **EDR US Hist Auto Stat** **1015158397**
1112 W WHITTIER BLVD **N/A**
MONTEBELLO, CA 90640

EDR Historical Auto Stations:

Name:	MONTEBELLO AUTO CENTER
Year:	1999
Address:	1112 W WHITTIER BLVD
Name:	MONTEBELLO AUTO CTR
Year:	2001
Address:	1112 W WHITTIER BLVD
Name:	MONTEBELLO AUTO CTR
Year:	2002
Address:	1112 W WHITTIER BLVD
Name:	MONTEBELLO AUTO CTR
Year:	2003
Address:	1112 W WHITTIER BLVD
Name:	MONTEBELLO AUTO CTR
Year:	2004

(Continued) **1015158397**

Address: 1112 W WHITTIER BLVD

Name: MONTEBELLO AUTO CENTER
Year: 2005
Address: 1112 W WHITTIER BLVD

Name: MONTEBELLO AUTO CENTER
Year: 2006
Address: 1112 W WHITTIER BLVD

Name: MONTEBELLO AUTO CENTER
Year: 2007
Address: 1112 W WHITTIER BLVD

Name: MONTEBELLO AUTO CENTER
Year: 2008
Address: 1112 W WHITTIER BLVD

Name: MONTEBELLO AUTO CENTER
Year: 2009
Address: 1112 W WHITTIER BLVD

Name: MONTEBELLO AUTO CTR
Year: 2010
Address: 1112 W WHITTIER BLVD

Name: MONTEBELLO AUTO CENTER
Year: 2011
Address: 1112 W WHITTIER BLVD

Name: MONTEBELLO AUTO CENTER
Year: 2012
Address: 1112 W WHITTIER BLVD

---

5 **MR ROBERTS BODY SHOP** **RCRA-SQG** **1000366562**
1112 W WHITTIER BLVD **FINDS** **CAD982487308**
MONTEBELLO, CA 90640

RCRA-SQG:
Date form received by agency: 05/09/1990
Facility name: MR ROBERTS BODY SHOP
Facility address: 1112 W WHITTIER BLVD
MONTEBELLO, CA 90640
EPA ID: CAD982487308
Mailing address: W WHITTIER BLVD
MONTEBELLO, CA 90640
Contact: ENVIRONMENTAL MANAGER
Contact address: 1112 W WHITTIER BLVD
MONTEBELLO, CA 90640
Contact country: US
Contact telephone: (213) 726-3397
Contact email: Not reported
EPA Region: 09
Classification: Small Small Quantity Generator
Description: Handler: generates more than 100 and less than 1000 kg of hazardous waste during any calendar month and accumulates less than 6000 kg of hazardous waste at any time; or generates 100 kg or less of hazardous waste during any calendar month, and accumulates more than 1000 kg of

MR ROBERTS BODY SHOP (Continued) **1000366562**

hazardous waste at any time

Owner/Operator Summary:

Owner/operator name:	ROBERT PEREZ
Owner/operator address:	NOT REQUIRED NOT REQUIRED, ME 99999
Owner/operator country:	Not reported
Owner/operator telephone:	(415) 555-1212
Legal status:	Private
Owner/Operator Type:	Owner
Owner/Op start date:	Not reported
Owner/Op end date:	Not reported

Owner/operator name:	NOT REQUIRED
Owner/operator address:	NOT REQUIRED NOT REQUIRED, ME 99999
Owner/operator country:	Not reported
Owner/operator telephone:	(415) 555-1212
Legal status:	Private
Owner/Operator Type:	Operator
Owner/Op start date:	Not reported
Owner/Op end date:	Not reported

Handler Activities Summary:

U.S. importer of hazardous waste:	No
Mixed waste (haz. and radioactive):	No
Recycler of hazardous waste:	No
Transporter of hazardous waste:	No
Treater, storer or disposer of HW:	No
Underground injection activity:	No
On-site burner exemption:	No
Furnace exemption:	No
Used oil fuel burner:	No
Used oil processor:	No
User oil refiner:	No
Used oil fuel marketer to burner:	No
Used oil Specification marketer:	No
Used oil transfer facility:	No
Used oil transporter:	No

Violation Status: No violations found

FINDS:

Registry ID: 110002828183

Environmental Interest/Information System

RCRAInfo is a national information system that supports the Resource Conservation and Recovery Act (RCRA) program through the tracking of events and activities related to facilities that generate, transport, and treat, store, or dispose of hazardous waste. RCRAInfo allows RCRA program staff to track the notification, permit, compliance, and corrective action activities required under RCRA.

5 MONTEBELLO AUTO CENTER **HAZNET** **S113098825**
1112 W WHITTIER BLVD **N/A**
MONTEBELLO, CA 90640

HAZNET:

envid:	S113098825
Year:	2012
GEPAID:	CAL000188723
Contact:	JOE ORTEGA
Telephone:	3238900045
Mailing Name:	Not reported
Mailing Address:	1112 W WHITTIER BLVD
Mailing City,St,Zip:	MONTEBELLO, CA 906400000
Gen County:	Los Angeles
TSD EPA ID:	AZR000501510
TSD County:	99
Waste Category:	Not reported
Disposal Method:	Storage, Bulking, And/Or Transfer Off Site--No Treatment/Reovery (H010-H129) Or (H131-H135)
Tons:	0.15
Facility County:	Los Angeles

envid:	S113098825
Year:	2010
GEPAID:	CAL000188723
Contact:	JOE ORTEGA
Telephone:	3238900045
Mailing Name:	Not reported
Mailing Address:	1112 W WHITTIER BLVD
Mailing City,St,Zip:	MONTEBELLO, CA 906400000
Gen County:	Not reported
TSD EPA ID:	AZR000501510
TSD County:	Not reported
Waste Category:	Other organic solids
Disposal Method:	Storage, Bulking, And/Or Transfer Off Site--No Treatment/Reovery (H010-H129) Or (H131-H135)
Tons:	0.185
Facility County:	Los Angeles

envid:	S113098825
Year:	2009
GEPAID:	CAL000188723
Contact:	JOE ORTEGA
Telephone:	3238900045
Mailing Name:	Not reported
Mailing Address:	1112 W WHITTIER BLVD
Mailing City,St,Zip:	MONTEBELLO, CA 906400000
Gen County:	Not reported
TSD EPA ID:	CAD008252405
TSD County:	Not reported
Waste Category:	Other organic solids
Disposal Method:	Storage, Bulking, And/Or Transfer Off Site--No Treatment/Reovery (H010-H129) Or (H131-H135)
Tons:	0.1
Facility County:	Los Angeles

envid:	S113098825
Year:	2009
GEPAID:	CAL000188723

MONTEBELLO AUTO CENTER (Continued) **S113098825**

Contact:	JOE ORTEGA
Telephone:	3238900045
Mailing Name:	Not reported
Mailing Address:	1112 W WHITTIER BLVD
Mailing City,St,Zip:	MONTEBELLO, CA 906400000
Gen County:	Not reported
TSD EPA ID:	CAT000613935
TSD County:	Not reported
Waste Category:	Unspecified aqueous solution
Disposal Method:	Storage, Bulking, And/Or Transfer Off Site--No Treatment/Reovery (H010-H129) Or (H131-H135)
Tons:	0.042
Facility County:	Los Angeles

envid:	S113098825
Year:	2008
GEPAID:	CAL000188723
Contact:	JOE ORTEGA
Telephone:	3238900045
Mailing Name:	Not reported
Mailing Address:	1112 W WHITTIER BLVD
Mailing City,St,Zip:	MONTEBELLO, CA 906400000
Gen County:	Not reported
TSD EPA ID:	CAD008252405
TSD County:	Not reported
Waste Category:	Other organic solids
Disposal Method:	Storage, Bulking, And/Or Transfer Off Site--No Treatment/Reovery (H010-H129) Or (H131-H135)
Tons:	0.2
Facility County:	Los Angeles

Click this hyperlink while viewing on your computer to access
8 additional CA_HAZNET: record(s) in the EDR Site Report.

---

5 **MR. ROBERT BODY SHOP, ROBERTO** **EMI** **S105091432**
1112 W WHITTIER BLVD **N/A**
MONTEBELLO, CA 90640

EMI:

Year:	1990
County Code:	19
Air Basin:	SC
Facility ID:	56729
Air District Name:	SC
SIC Code:	7538
Air District Name:	SOUTH COAST AQMD
Community Health Air Pollution Info System:	Not reported
Consolidated Emission Reporting Rule:	Not reported
Total Organic Hydrocarbon Gases Tons/Yr:	0
Reactive Organic Gases Tons/Yr:	0
Carbon Monoxide Emissions Tons/Yr:	0
NOX - Oxides of Nitrogen Tons/Yr:	0
SOX - Oxides of Sulphur Tons/Yr:	0
Particulate Matter Tons/Yr:	0
Part. Matter 10 Micrometers & Smllr Tons/Yr:	0

6 **EDR US Hist Cleaners** **1014990392**
137 N MONTEBELLO BLVD **N/A**
MONTEBELLO, CA 90640

EDR Historical Cleaners:

Name:	ANGEL CLEANERS
Year:	2009
Address:	137 N MONTEBELLO BLVD
Name:	ANGELS CLEANERS
Year:	2010
Address:	137 N MONTEBELLO BLVD
Name:	ANGELS CLEANERS
Year:	2011
Address:	137 N MONTEBELLO BLVD
Name:	ANGELS CLEANERS
Year:	2012
Address:	137 N MONTEBELLO BLVD

---

6 **CASA LA MERCED** **HAZNET** **S112873991**
140 NORTH MONTEBELLO **N/A**
MONTEBELLO, CA 90640

HAZNET:

envid:	S112873991
Year:	1996
GEPAID:	CAC001205944
Contact:	CASA LA MERCED INC
Telephone:	0000000000
Mailing Name:	Not reported
Mailing Address:	140 NORTH MONTEBELLO
Mailing City,St,Zip:	MONTEBELLO, CA 906400000
Gen County:	Not reported
TSD EPA ID:	CAD000088252
TSD County:	Not reported
Waste Category:	Liquids with pH <= 2
Disposal Method:	Transfer Station
Tons:	.0917
Facility County:	Los Angeles
envid:	S112873991
Year:	1996
GEPAID:	CAC001205944
Contact:	CASA LA MERCED INC
Telephone:	0000000000
Mailing Name:	Not reported
Mailing Address:	140 NORTH MONTEBELLO
Mailing City,St,Zip:	MONTEBELLO, CA 906400000
Gen County:	Not reported
TSD EPA ID:	CAD000088252
TSD County:	Not reported
Waste Category:	Detergent waste chemicals
Disposal Method:	Transfer Station
Tons:	.0208
Facility County:	Los Angeles
envid:	S112873991
Year:	1996

CASA LA MERCED (Continued) **S112873991**

GEPAID:	CAC001205944
Contact:	CASA LA MERCED INC
Telephone:	0000000000
Mailing Name:	Not reported
Mailing Address:	140 NORTH MONTEBELLO
Mailing City,St,Zip:	MONTEBELLO, CA 906400000
Gen County:	Not reported
TSD EPA ID:	CAD000088252
TSD County:	Not reported
Waste Category:	Alkaline solution without metals pH >= 12.5
Disposal Method:	Transfer Station
Tons:	.1459
Facility County:	Los Angeles

envid:	S112873991
Year:	1996
GEPAID:	CAC001205944
Contact:	CASA LA MERCED INC
Telephone:	0000000000
Mailing Name:	Not reported
Mailing Address:	140 NORTH MONTEBELLO
Mailing City,St,Zip:	MONTEBELLO, CA 906400000
Gen County:	Not reported
TSD EPA ID:	CAD000088252
TSD County:	Not reported
Waste Category:	Hydrocarbon solvents (benzene, hexane, Stoddard, Etc.)
Disposal Method:	Transfer Station
Tons:	.3668
Facility County:	Los Angeles

envid:	S112873991
Year:	1996
GEPAID:	CAC001205944
Contact:	CASA LA MERCED INC
Telephone:	0000000000
Mailing Name:	Not reported
Mailing Address:	140 NORTH MONTEBELLO
Mailing City,St,Zip:	MONTEBELLO, CA 906400000
Gen County:	Not reported
TSD EPA ID:	CAD000088252
TSD County:	Not reported
Waste Category:	Unspecified alkaline solution
Disposal Method:	Transfer Station
Tons:	.1167
Facility County:	Los Angeles

Click this hyperlink while viewing on your computer to access additional CA_HAZNET: detail in the EDR Site Report.

6 CASA LA MERCED INC — **RCRA-SQG** — **1001111576**
140 N MONTEBELLO BLVD — **FINDS** — **CAR000011130**
MONTEBELLO, CA 90640

RCRA-SQG:

Date form received by agency:	04/12/1996
Facility name:	CASA LA MERCED INC
Facility address:	140 N MONTEBELLO BLVD MONTEBELLO, CA 90640
EPA ID:	CAR000011130
Mailing address:	N MONTEBELLO BLVD MONTEBELLO, CA 90640
Contact:	CARMINE AFFINITO
Contact address:	140 N MONTEBELLO BLVD MONTEBELLO, CA 90640
Contact country:	US
Contact telephone:	(213) 721-9668
Contact email:	Not reported
EPA Region:	09
Classification:	Small Small Quantity Generator
Description:	Handler: generates more than 100 and less than 1000 kg of hazardous waste during any calendar month and accumulates less than 6000 kg of hazardous waste at any time; or generates 100 kg or less of hazardous waste during any calendar month, and accumulates more than 1000 kg of hazardous waste at any time

Owner/Operator Summary:

Owner/operator name:	CASA LA MERCED INC
Owner/operator address:	140 N MONTEBELLO BLVD MONTEBELLO, CA 90640
Owner/operator country:	Not reported
Owner/operator telephone:	(213) 721-9668
Legal status:	Private
Owner/Operator Type:	Owner
Owner/Op start date:	Not reported
Owner/Op end date:	Not reported

Handler Activities Summary:

U.S. importer of hazardous waste:	No
Mixed waste (haz. and radioactive):	No
Recycler of hazardous waste:	No
Transporter of hazardous waste:	No
Treater, storer or disposer of HW:	No
Underground injection activity:	No
On-site burner exemption:	No
Furnace exemption:	No
Used oil fuel burner:	No
Used oil processor:	No
User oil refiner:	No
Used oil fuel marketer to burner:	No
Used oil Specification marketer:	No
Used oil transfer facility:	No
Used oil transporter:	No

Violation Status: No violations found

FINDS:

Registry ID: 110002911485

CASA LA MERCED INC (Continued) **1001111576**

Environmental Interest/Information System

RCRAInfo is a national information system that supports the Resource Conservation and Recovery Act (RCRA) program through the tracking of events and activities related to facilities that generate, transport, and treat, store, or dispose of hazardous waste. RCRAInfo allows RCRA program staff to track the notification, permit, compliance, and corrective action activities required under RCRA.

---

7 **THRIFTY OIL STN. #288** **HIST UST** **U001564836**
1001 W WHITTIER BLVD **LOS ANGELES CO. HMS** **N/A**
MONTEBELLO, CA 90640

HIST UST:

Region:	STATE
Facility ID:	00000006386
Facility Type:	Gas Station
Other Type:	Not reported
Contact Name:	Not reported
Telephone:	2139239876
Owner Name:	THRIFTY OIL CO.
Owner Address:	10000 LAKEWOOD BLVD.
Owner City,St,Zip:	DOWNEY, CA 90240
Total Tanks:	0005
Tank Num:	001
Container Num:	288-3
Year Installed:	Not reported
Tank Capacity:	00008142
Tank Used for:	PRODUCT
Type of Fuel:	PREMIUM
Container Construction Thickness:	1/4
Leak Detection:	Stock Inventor
Tank Num:	002
Container Num:	288-1
Year Installed:	Not reported
Tank Capacity:	00010161
Tank Used for:	PRODUCT
Type of Fuel:	REGULAR
Container Construction Thickness:	1/4
Leak Detection:	Stock Inventor
Tank Num:	003
Container Num:	288-2
Year Installed:	Not reported
Tank Capacity:	00008142
Tank Used for:	PRODUCT
Type of Fuel:	UNLEADED
Container Construction Thickness:	1/4
Leak Detection:	Stock Inventor
Tank Num:	004
Container Num:	288-10
Year Installed:	Not reported
Tank Capacity:	00000280
Tank Used for:	WASTE
Type of Fuel:	WASTE OIL

THRIFTY OIL STN. #288 (Continued) **U001564836**

Container Construction Thickness: 12
Leak Detection: Stock Inventor

Tank Num: 005
Container Num: 288-11
Year Installed: Not reported
Tank Capacity: 00000000
Tank Used for: WASTE
Type of Fuel: Not reported
Container Construction Thickness: Not reported
Leak Detection: Visual

LOS ANGELES CO. HMS:
Region: LA
Facility Id: 009609-009436
Facility Type: Not reported
Facility Status: Removed
Area: 3H
Permit Number: Not reported
Permit Status: Not reported

---

7 **BERGMAN MEDICAL GROUP** **HAZNET** **S113050649**
1000 WHITTIER BLVD **N/A**
MONTEBELLO, CA 90640

HAZNET:
envid: S113050649
Year: 1995
GEPAID: CAL000075765
Contact: BERGMAN MEDICAL GROUP
Telephone: 2137211136
Mailing Name: Not reported
Mailing Address: 1000 WHITTIER BLVD
Mailing City,St,Zip: MONTEBELLO, CA 906400000
Gen County: Not reported
TSD EPA ID: CAD000088252
TSD County: Not reported
Waste Category: Laboratory waste chemicals
Disposal Method: Transfer Station
Tons: .0082
Facility County: Los Angeles

---

7 **ARRY'S SUPER BURGERS, T STAVRO** **EMI** **S106826261**
1015 WHITTIER BLVD **N/A**
MONTEBELLO, CA 90640

EMI:
Year: 1990
County Code: 19
Air Basin: SC
Facility ID: 66121
Air District Name: SC
SIC Code: 5812
Air District Name: SOUTH COAST AQMD
Community Health Air Pollution Info System: Not reported
Consolidated Emission Reporting Rule: Not reported

ARRY'S SUPER BURGERS, T STAVRO (Continued) **S106826261**

Total Organic Hydrocarbon Gases Tons/Yr:	0
Reactive Organic Gases Tons/Yr:	0
Carbon Monoxide Emissions Tons/Yr:	0
NOX - Oxides of Nitrogen Tons/Yr:	0
SOX - Oxides of Sulphur Tons/Yr:	0
Particulate Matter Tons/Yr:	0
Part. Matter 10 Micrometers & Smllr Tons/Yr:	0

---

7 **WENDYS INTERNATIONAL, INC** **SWEEPS UST** **S106934327**
1001 WHITTIER BLVD **N/A**
MONTEBELLO, CA

SWEEPS UST:

Status:	Active
Comp Number:	9436
Number:	9
Board Of Equalization:	Not reported
Referral Date:	06-30-89
Action Date:	Not reported
Created Date:	06-30-89
Owner Tank Id:	Not reported
SWRCB Tank Id:	Not reported
Tank Status:	Not reported
Capacity:	Not reported
Active Date:	Not reported
Tank Use:	Not reported
STG:	Not reported
Content:	Not reported
Number Of Tanks:	Not reported

---

7 **EDR US Hist Auto Stat** **1015131340**
1022 W WHITTIER BLVD **N/A**
MONTEBELLO, CA 90640

EDR Historical Auto Stations:

Name:	DISCOUNT AUTOLAND INC
Year:	2004
Address:	1022 W WHITTIER BLVD
Name:	QUALITY CAR CONNECTION INC
Year:	2012
Address:	1022 W WHITTIER BLVD

---

7 **MOBIL OIL SS 11E40** **LOS ANGELES CO. HMS** **S106023646**
1042 W WHITTIER BLVD **N/A**
MONTEBELLO, CA

LOS ANGELES CO. HMS:

Region:	LA
Facility Id:	013051-013317
Facility Type:	Not reported
Facility Status:	OPEN
Area:	3H
Permit Number:	Not reported
Permit Status:	Not reported

8 **GOLD COAST EQUITIES** **HAZNET** **S113782110**
901 W WHITTIER BLVD **N/A**
MONTEBELLO, CA 90640

HAZNET:

envid:	S113782110
Year:	2012
GEPAID:	CAC002696504
Contact:	RUBEN RUIZ
Telephone:	5622012508
Mailing Name:	Not reported
Mailing Address:	901 W WHITTIER BLVD
Mailing City,St,Zip:	MONTEBELLO, CA 906404737
Gen County:	Los Angeles
TSD EPA ID:	CAD009007626
TSD County:	Los Angeles
Waste Category:	Not reported
Disposal Method:	Landfill Or Surface Impoundment That Will Be Closed As Landfill(To Include On-Site Treatment And/Or Stabilization)
Tons:	4.8
Facility County:	Los Angeles

---

9 **ADHESIVES & GRAPHICS DIV, BORD** **HIST UST** **U001564733**
1100 VAIL AVE. **N/A**
MONTEBELLO, CA 90640

HIST UST:

Region:	STATE
Facility ID:	00000050813
Facility Type:	Other
Other Type:	MANUFACTURER
Contact Name:	MR. KYLE MATTHEWS
Telephone:	2137234631
Owner Name:	ADHESIVES & GRAPHICS DIVISION
Owner Address:	1100 VAIL AVE
Owner City,St,Zip:	MONTEBELLO, CA 90640
Total Tanks:	0009
Tank Num:	001
Container Num:	(1)
Year Installed:	1975
Tank Capacity:	00005000
Tank Used for:	PRODUCT
Type of Fuel:	06
Container Construction Thickness:	Not reported
Leak Detection:	Stock Inventor, Groundwater Monitoring Well
Tank Num:	002
Container Num:	(2)
Year Installed:	1975
Tank Capacity:	00005000
Tank Used for:	PRODUCT
Type of Fuel:	06
Container Construction Thickness:	Not reported
Leak Detection:	Stock Inventor, Groundwater Monitoring Well
Tank Num:	003
Container Num:	(3)
Year Installed:	1975
Tank Capacity:	00005000

ADHESIVES & GRAPHICS DIV, BORD (Continued) **U001564733**

Tank Used for:	PRODUCT
Type of Fuel:	Not reported
Container Construction Thickness:	Not reported
Leak Detection:	Stock Inventor, Groundwater Monitoring Well

Tank Num:	004
Container Num:	(4)
Year Installed:	1975
Tank Capacity:	00005000
Tank Used for:	PRODUCT
Type of Fuel:	Not reported
Container Construction Thickness:	Not reported
Leak Detection:	Stock Inventor, Groundwater Monitoring Well

Tank Num:	005
Container Num:	(5)
Year Installed:	1975
Tank Capacity:	00005000
Tank Used for:	PRODUCT
Type of Fuel:	Not reported
Container Construction Thickness:	Not reported
Leak Detection:	Stock Inventor, Groundwater Monitoring Well

Tank Num:	006
Container Num:	(6)
Year Installed:	1975
Tank Capacity:	00005000
Tank Used for:	PRODUCT
Type of Fuel:	Not reported
Container Construction Thickness:	Not reported
Leak Detection:	Stock Inventor, Groundwater Monitoring Well

Tank Num:	007
Container Num:	(7)
Year Installed:	1975
Tank Capacity:	00005000
Tank Used for:	PRODUCT
Type of Fuel:	Not reported
Container Construction Thickness:	Not reported
Leak Detection:	Stock Inventor, Groundwater Monitoring Well

Tank Num:	008
Container Num:	(8)
Year Installed:	1975
Tank Capacity:	00005000
Tank Used for:	PRODUCT
Type of Fuel:	Not reported
Container Construction Thickness:	Not reported
Leak Detection:	Stock Inventor, Groundwater Monitoring Well

Tank Num:	009
Container Num:	(9)
Year Installed:	1975
Tank Capacity:	00010000
Tank Used for:	WASTE
Type of Fuel:	06
Container Construction Thickness:	Not reported

ADHESIVES & GRAPHICS DIV, BORD (Continued) **U001564733**

Leak Detection: Stock Inventor, Groundwater Monitoring Well

---

10 **ANGEL'S CLEANERS** **EDR US Hist Cleaners** **1009126761**
800 W WHITTIER BLVD **N/A**
MONTEBELLO, CA 90640

EDR Historical Cleaners:

Name: ANGEL'S CLEANERS
Year: 1995
Type: Not reported

Name: ANGELS CLEANERS
Year: 2001
Address: 800 W WHITTIER BLVD

Name: ANGELS CLEANERS
Year: 2002
Address: 800 W WHITTIER BLVD

Name: ANGELS CLEANERS
Year: 2003
Address: 800 W WHITTIER BLVD

Name: ANGEL CLEANERS
Year: 2005
Address: 800 W WHITTIER BLVD

Name: ANGEL CLEANERS
Year: 2006
Address: 800 W WHITTIER BLVD

Name: ANGEL CLEANERS
Year: 2007
Address: 800 W WHITTIER BLVD

Name: ANGEL CLEANERS
Year: 2008
Address: 800 W WHITTIER BLVD

Name: MURPHYS CLEANERS
Year: 2010
Address: 800 W WHITTIER BLVD

---

10 **CVS PHARMACY NO 9857** **RCRA-LQG** **1016140281**
800 W WHITTIER BLVD **FINDS** **CAR000239103**
MONTEBELLO, CA 90640

RCRA-LQG:
Date form received by agency: 03/27/2013
Facility name: CVS PHARMACY NO 9857
Facility address: 800 W WHITTIER BLVD
MONTEBELLO, CA 90640
EPA ID: CAR000239103
Mailing address: ONE CVS DR
WOONSOCKET, RI 02895
Contact: WENDY L BRANT

CVS PHARMACY NO 9857 (Continued) **1016140281**

Contact address:	ONE CVS DR WOONSOCKET, RI 02895
Contact country:	US
Contact telephone:	401-765-1500
Contact email:	WENDY.BRANT@CVSCAREMARK.COM
EPA Region:	09
Classification:	Large Quantity Generator
Description:	Handler: generates 1,000 kg or more of hazardous waste during any calendar month; or generates more than 1 kg of acutely hazardous waste during any calendar month; or generates more than 100 kg of any residue or contaminated soil, waste or other debris resulting from the cleanup of a spill, into or on any land or water, of acutely hazardous waste during any calendar month; or generates 1 kg or less of acutely hazardous waste during any calendar month, and accumulates more than 1 kg of acutely hazardous waste at any time; or generates 100 kg or less of any residue or contaminated soil, waste or other debris resulting from the cleanup of a spill, into or on any land or water, of acutely hazardous waste during any calendar month, and accumulates more than 100 kg of that material at any time

Owner/Operator Summary:

Owner/operator name:	GARFIELD BEACH CVS LLC
Owner/operator address:	Not reported Not reported
Owner/operator country:	US
Owner/operator telephone:	Not reported
Legal status:	Private
Owner/Operator Type:	Operator
Owner/Op start date:	06/02/2006
Owner/Op end date:	Not reported

Owner/operator name:	GARFIELD BEACH CVS LLC
Owner/operator address:	ONE CVS DR WOONSOCKET, RI 02895
Owner/operator country:	US
Owner/operator telephone:	401-765-1500
Legal status:	Private
Owner/Operator Type:	Owner
Owner/Op start date:	11/15/2006
Owner/Op end date:	Not reported

Handler Activities Summary:

U.S. importer of hazardous waste:	No
Mixed waste (haz. and radioactive):	No
Recycler of hazardous waste:	No
Transporter of hazardous waste:	No
Treater, storer or disposer of HW:	No
Underground injection activity:	No
On-site burner exemption:	No
Furnace exemption:	No
Used oil fuel burner:	No
Used oil processor:	No
User oil refiner:	No
Used oil fuel marketer to burner:	No
Used oil Specification marketer:	No
Used oil transfer facility:	No

CVS PHARMACY NO 9857 (Continued) **1016140281**

Used oil transporter: No

. Waste code: D001
. Waste name: IGNITABLE WASTE

. Waste code: D002
. Waste name: CORROSIVE WASTE

. Waste code: D009
. Waste name: MERCURY

. Waste code: P001
. Waste name: 2H-1-BENZOPYRAN-2-ONE, 4-HYDROXY-3-(3-OXO-1-PHENYLBUTYL)-, & SALTS, WHEN PRESENT AT CONCENTRATIONS GREATER THAN 0.3% (OR) WARFARIN, & SALTS, WHEN PRESENT AT CONCENTRATIONS GREATER THAN 0.3%

. Waste code: P042
. Waste name: 1,2-BENZENEDIOL, 4-[1-HYDROXY-2-(METHYLAMINO)ETHYL]-, (R)- (OR) EPINEPHRINE

. Waste code: P075
. Waste name: NICOTINE, & SALTS (OR) PYRIDINE, 3-(1-METHYL-2-PYRROLIDINYL)-,(S)-, & SALTS

. Waste code: P081
. Waste name: 1,2,3-PROPANETRIOL, TRINITRATE (R) (OR) NITROGLYCERINE (R)

Violation Status: No violations found

FINDS:

Registry ID: 110055430895

Environmental Interest/Information System
RCRAInfo is a national information system that supports the Resource Conservation and Recovery Act (RCRA) program through the tracking of events and activities related to facilities that generate, transport, and treat, store, or dispose of hazardous waste. RCRAInfo allows RCRA program staff to track the notification, permit, compliance, and corrective action activities required under RCRA.

---

10 **SAV ON** **NPDES** **S117710255**
800 W WHITTIER BLVD **N/A**
MONTEBELLO, CA 90640

NPDES:

Npdes Number:	Not reported
Facility Status:	Not reported
Agency Id:	Not reported
Region:	4
Regulatory Measure Id:	266271
Order No:	Not reported
Regulatory Measure Type:	Construction
Place Id:	Not reported
WDID:	4 19C336285
Program Type:	Not reported
Adoption Date Of Regulatory Measure:	Not reported

SAV ON (Continued) **S117710255**

Effective Date Of Regulatory Measure:	Not reported
Expiration Date Of Regulatory Measure:	Not reported
Termination Date Of Regulatory Measure:	Not reported
Discharge Name:	Not reported
Discharge Address:	Not reported
Discharge City:	Not reported
Discharge State:	Not reported
Discharge Zip:	Not reported
RECEIVED DATE:	5/9/2008
PROCESSED DATE:	8/30/2005
STATUS CODE NAME:	Terminated
STATUS DATE:	3/1/2006
PLACE SIZE:	2
PLACE SIZE UNIT:	Acres
FACILITY CONTACT NAME:	Daryl Christian
FACILITY CONTACT TITLE:	Not reported
FACILITY CONTACT PHONE:	208-395-6200
FACILITY CONTACT PHONE EXT:	Not reported
FACILITY CONTACT EMAIL:	Not reported
OPERATOR NAME:	Albertsons Inc
OPERATOR ADDRESS:	250 E Parkcenter Blvd
OPERATOR CITY:	Boise
OPERATOR STATE:	Idaho
OPERATOR ZIP:	83706
OPERATOR CONTACT NAME:	Kent Heasley
OPERATOR CONTACT TITLE:	Not reported
OPERATOR CONTACT PHONE:	208-395-6200
OPERATOR CONTACT PHONE EXT:	Not reported
OPERATOR CONTACT EMAIL:	Not reported
OPERATOR TYPE:	Private Business
DEVELOPER NAME:	Albertsons Inc
DEVELOPER ADDRESS:	250 E Parkcenter Blvd
DEVELOPER CITY:	Boise
DEVELOPER STATE:	Idaho
DEVELOPER ZIP:	83706
DEVELOPER CONTACT NAME:	Kent Heasley
DEVELOPER CONTACT TITLE:	Not reported
CONSTYPE LINEAR UTILITY IND:	Not reported
EMERGENCY PHONE NO:	208-395-6200
EMERGENCY PHONE EXT:	Not reported
CONSTYPE ABOVE GROUND IND:	Not reported
CONSTYPE BELOW GROUND IND:	Not reported
CONSTYPE CABLE LINE IND:	Not reported
CONSTYPE COMM LINE IND:	Not reported
CONSTYPE COMMERTIAL IND:	Y
CONSTYPE ELECTRICAL LINE IND:	Not reported
CONSTYPE GAS LINE IND:	Not reported
CONSTYPE INDUSTRIAL IND:	Not reported
CONSTYPE OTHER DESRIPTION:	Not reported
CONSTYPE OTHER IND:	Not reported
CONSTYPE RECONS IND:	Not reported
CONSTYPE RESIDENTIAL IND:	Not reported
CONSTYPE TRANSPORT IND:	Not reported
CONSTYPE UTILITY DESCRIPTION:	Not reported
CONSTYPE UTILITY IND:	Not reported
CONSTYPE WATER SEWER IND:	Not reported
DIR DISCHARGE USWATER IND:	Not reported

SAV ON (Continued) **S117710255**

RECEIVING WATER NAME:	Santa Ana River
CERTIFIER NAME:	Kent Heasley
CERTIFIER TITLE:	Sr Project Manager
CERTIFICATION DATE:	10-JUN-05
PRIMARY SIC:	Not reported
SECONDARY SIC:	Not reported
TERTIARY SIC:	Not reported

---

10 **CVS PHARMACY # 9857** **HAZNET** **S113142573**
800 W WHITTIER BLVD **N/A**
MONTEBELLO, CA 90640

HAZNET:

envid:	S113142573
Year:	2013
GEPAID:	CAL000306765
Contact:	Wendy Brant
Telephone:	4017651500
Mailing Name:	Not reported
Mailing Address:	1 CVS DR
Mailing City,St,Zip:	WOONSOCKET, RI 02895
Gen County:	Los Angeles
TSD EPA ID:	INR000110197
TSD County:	Not reported
Waste Category:	Not reported
Disposal Method:	Storage, Bulking, And/Or Transfer Off Site--No Treatment/Reovery (H010-H129) Or (H131-H135)
Tons:	0.002
Facility County:	Not reported

envid:	S113142573
Year:	2013
GEPAID:	CAL000306765
Contact:	Wendy Brant
Telephone:	4017651500
Mailing Name:	Not reported
Mailing Address:	1 CVS DR
Mailing City,St,Zip:	WOONSOCKET, RI 02895
Gen County:	Los Angeles
TSD EPA ID:	INR000110197
TSD County:	Not reported
Waste Category:	Not reported
Disposal Method:	Storage, Bulking, And/Or Transfer Off Site--No Treatment/Reovery (H010-H129) Or (H131-H135)
Tons:	0.049
Facility County:	Not reported

envid:	S113142573
Year:	2013
GEPAID:	CAL000306765
Contact:	Wendy Brant
Telephone:	4017651500
Mailing Name:	Not reported
Mailing Address:	1 CVS DR
Mailing City,St,Zip:	WOONSOCKET, RI 02895
Gen County:	Los Angeles
TSD EPA ID:	INR000110197
TSD County:	Not reported

CVS PHARMACY # 9857 (Continued) **S113142573**

Waste Category: Not reported
Disposal Method: Storage, Bulking, And/Or Transfer Off Site--No Treatment/Reovery (H010-H129) Or (H131-H135)
Tons: 0.0035
Facility County: Not reported

envid: S113142573
Year: 2013
GEPAID: CAL000306765
Contact: Wendy Brant
Telephone: 4017651500
Mailing Name: Not reported
Mailing Address: 1 CVS DR
Mailing City,St,Zip: WOONSOCKET, RI 02895
Gen County: Los Angeles
TSD EPA ID: INR000110197
TSD County: Not reported
Waste Category: Not reported
Disposal Method: Storage, Bulking, And/Or Transfer Off Site--No Treatment/Reovery (H010-H129) Or (H131-H135)
Tons: 0.0015
Facility County: Not reported

envid: S113142573
Year: 2012
GEPAID: CAL000306765
Contact: Not reported
Telephone: 0000000000
Mailing Name: Not reported
Mailing Address: 1 CVS DRIVE - 02362A
Mailing City,St,Zip: WOONSOCKET, RI 028950000
Gen County: Los Angeles
TSD EPA ID: INR000110197
TSD County: Not reported
Waste Category: Not reported
Disposal Method: Storage, Bulking, And/Or Transfer Off Site--No Treatment/Reovery (H010-H129) Or (H131-H135)
Tons: 0.0025
Facility County: Los Angeles

Click this hyperlink while viewing on your computer to access
30 additional CA_HAZNET: record(s) in the EDR Site Report.

---

10 **SAV-ON #9857** **HAZNET** **S113139130**
800 W WHITTIER BLVD **N/A**
MONTEBELLO, CA 90640

HAZNET:
envid: S113139130
Year: 2013
GEPAID: CAR000239103
Contact: WENDY L BRANT
Telephone: 4017651500
Mailing Name: Not reported
Mailing Address: ONE CVS DR
Mailing City,St,Zip: WOONSOCKET, RI 028950000
Gen County: Los Angeles
TSD EPA ID: INR000110197

SAV-ON #9857 (Continued) **S113139130**

TSD County: Not reported
Waste Category: Not reported
Disposal Method: Not reported
Tons: 0.002
Facility County: Not reported

envid: S113139130
Year: 2013
GEPAID: CAR000239103
Contact: WENDY L BRANT
Telephone: 4017651500
Mailing Name: Not reported
Mailing Address: ONE CVS DR
Mailing City,St,Zip: WOONSOCKET, RI 028950000
Gen County: Los Angeles
TSD EPA ID: INR000110197
TSD County: Not reported
Waste Category: Not reported
Disposal Method: Storage, Bulking, And/Or Transfer Off Site--No Treatment/Reovery (H010-H129) Or (H131-H135)
Tons: 0.0045
Facility County: Not reported

envid: S113139130
Year: 2013
GEPAID: CAR000239103
Contact: WENDY L BRANT
Telephone: 4017651500
Mailing Name: Not reported
Mailing Address: ONE CVS DR
Mailing City,St,Zip: WOONSOCKET, RI 028950000
Gen County: Los Angeles
TSD EPA ID: INR000110197
TSD County: Not reported
Waste Category: Not reported
Disposal Method: Storage, Bulking, And/Or Transfer Off Site--No Treatment/Reovery (H010-H129) Or (H131-H135)
Tons: 0.046
Facility County: Not reported

envid: S113139130
Year: 2013
GEPAID: CAR000239103
Contact: WENDY L BRANT
Telephone: 4017651500
Mailing Name: Not reported
Mailing Address: ONE CVS DR
Mailing City,St,Zip: WOONSOCKET, RI 028950000
Gen County: Los Angeles
TSD EPA ID: INR000110197
TSD County: Not reported
Waste Category: Not reported
Disposal Method: Storage, Bulking, And/Or Transfer Off Site--No Treatment/Reovery (H010-H129) Or (H131-H135)
Tons: 0.0065
Facility County: Not reported

SAV-ON #9857 (Continued) **S113139130**

envid: S113139130
Year: 2006
GEPAID: CAL000298721
Contact: ERICA FRANSEN
Telephone: 2083954793
Mailing Name: Not reported
Mailing Address: PO BOX 20 DEPT 72405
Mailing City,St,Zip: BOISE, ID 83726
Gen County: Not reported
TSD EPA ID: CAD008364432
TSD County: Not reported
Waste Category: Alkaline solution without metals pH >= 12.5
Disposal Method: Transfer Station
Tons: 0.01
Facility County: Los Angeles

Click this hyperlink while viewing on your computer to access additional CA_HAZNET: detail in the EDR Site Report.

---

10 **SAVON #9752/ALBERTSONS INC** **HAZNET** **S113110832**
802 W WHITTIER BLVD **N/A**
MONTEBELLO, CA 90640

HAZNET:
envid: S113110832
Year: 2006
GEPAID: CAL000219878
Contact: ERICA FRANSEN, SR. COORDINATOR
Telephone: 2083954793
Mailing Name: Not reported
Mailing Address: PO BOX 20 DEPT 72405
Mailing City,St,Zip: BOISE, ID 837260000
Gen County: Not reported
TSD EPA ID: CAD008364432
TSD County: Not reported
Waste Category: Alkaline solution without metals pH >= 12.5
Disposal Method: Transfer Station
Tons: 0.01
Facility County: Los Angeles

envid: S113110832
Year: 2005
GEPAID: CAL000219878
Contact: ERICA FRANSEN, SR. COORDINATOR
Telephone: 2083954793
Mailing Name: Not reported
Mailing Address: PO BOX 20 DEPT 72405
Mailing City,St,Zip: BOISE, ID 837260000
Gen County: Not reported
TSD EPA ID: CAD008364432
TSD County: Not reported
Waste Category: Alkaline solution without metals pH >= 12.5
Disposal Method: Transfer Station
Tons: 0.08
Facility County: Los Angeles

envid: S113110832
Year: 2004

SAVON #9752/ALBERTSONS INC (Continued) **S113110832**

GEPAID:	CAL000219878
Contact:	ERICA FRANSEN, SR. COORDINATOR
Telephone:	2083954793
Mailing Name:	Not reported
Mailing Address:	PO BOX 20 DEPT 72405
Mailing City,St,Zip:	BOISE, ID 837260000
Gen County:	Not reported
TSD EPA ID:	CAD008364432
TSD County:	Not reported
Waste Category:	Alkaline solution without metals pH >= 12.5
Disposal Method:	Transfer Station
Tons:	0.15
Facility County:	Los Angeles

envid:	S113110832
Year:	2004
GEPAID:	CAL000219878
Contact:	ERICA FRANSEN, SR. COORDINATOR
Telephone:	2083954793
Mailing Name:	Not reported
Mailing Address:	PO BOX 20 DEPT 72405
Mailing City,St,Zip:	BOISE, ID 837260000
Gen County:	Not reported
TSD EPA ID:	CAD008364432
TSD County:	Not reported
Waste Category:	Alkaline solution without metals pH >= 12.5
Disposal Method:	Not reported
Tons:	0.01
Facility County:	Los Angeles

envid:	S113110832
Year:	2003
GEPAID:	CAL000219878
Contact:	ERICA FRANSEN, SR. COORDINATOR
Telephone:	2083954793
Mailing Name:	Not reported
Mailing Address:	PO BOX 20 DEPT 72405
Mailing City,St,Zip:	BOISE, ID 837260000
Gen County:	Not reported
TSD EPA ID:	CAD008364432
TSD County:	Not reported
Waste Category:	Alkaline solution without metals pH >= 12.5
Disposal Method:	Transfer Station
Tons:	0.21
Facility County:	Los Angeles

Click this hyperlink while viewing on your computer to access
6 additional CA_HAZNET: record(s) in the EDR Site Report.

10 **ANGEL'S CLEANERS** **EDR US Hist Cleaners** **1009126433**
800 W WHITTIER BLVD **N/A**
MONTEREY PARK, CA 91754

EDR Historical Cleaners:

Name:	ANGEL'S CLEANERS
Year:	1995
Type:	Not reported

---

10 **TELMOS UNION SERVICE** **EDR US Hist Auto Stat** **1008994055**
803 E WHITTIER BLVD **N/A**
WHITTIER, CA 90601

EDR Historical Auto Stations:

Name:	TELMOS UNION SERVICE
Year:	1955
Type:	Not reported
Name:	TELMOS BOB UNION SERVICE
Year:	1956
Type:	Not reported
Name:	TELMOS UNION SERVICE
Year:	1957
Type:	SERVICE STATIONS
Name:	TELMOS UNION SERVICE
Year:	1961
Type:	GASOLINE STATIONS

---

10 **PACIFIC DEVELOPMENT CONSULTANTS** **HAZNET** **S112952360**
810 W WHITTIER BLVD **N/A**
MONTEBELLO, CA 90640

HAZNET:

envid:	S112952360
Year:	2006
GEPAID:	CAC002601869
Contact:	THOMAS CORLEY
Telephone:	3105466265
Mailing Name:	Not reported
Mailing Address:	1120 MANHATTAN BEACH BLVD STE 101
Mailing City,St,Zip:	MANHATTAN BEACH, CA 90266
Gen County:	Not reported
TSD EPA ID:	CAD028409019
TSD County:	Not reported
Waste Category:	Asbestos containing waste
Disposal Method:	Transfer Station
Tons:	1.08
Facility County:	Los Angeles
envid:	S112952360
Year:	2006
GEPAID:	CAC002601869
Contact:	THOMAS CORLEY
Telephone:	3105466265
Mailing Name:	Not reported
Mailing Address:	1120 MANHATTAN BEACH BLVD STE 101

PACIFIC DEVELOPMENT CONSULTANTS (Continued) **S112952360**

Mailing City,St,Zip:	MANHATTAN BEACH, CA 90266
Gen County:	Not reported
TSD EPA ID:	AZR000005454
TSD County:	Not reported
Waste Category:	Polychlorinated biphenyls and material containing PCBs
Disposal Method:	Recycler
Tons:	2
Facility County:	Los Angeles

---

10 **TIRE PROS** **HAZNET** **S113128361**
830 W WHITTIER BLVD **N/A**
MONTEBELLO, CA 90640

HAZNET:

envid:	S113128361
Year:	2007
GEPAID:	CAL000274703
Contact:	STEVE BOYAJIAN
Telephone:	3237287274
Mailing Name:	Not reported
Mailing Address:	445 E RT 66 STE A
Mailing City,St,Zip:	GLENDORA, CA 917410000
Gen County:	Not reported
TSD EPA ID:	CAD099452708
TSD County:	Not reported
Waste Category:	Waste oil and mixed oil
Disposal Method:	Other Recovery Of Reclamation For Reuse Including Acid Regeneration, Organics Recovery Ect
Tons:	2.16
Facility County:	Los Angeles

---

10 **SANDY'S TIRE & SERVICE CENTER INC** **HAZNET** **S113023654**
830 W WHITTIER BLVD **N/A**
MONTEBELLO, CA 90640

HAZNET:

envid:	S113023654
Year:	2003
GEPAID:	CAL000005380
Contact:	RALPH SANDERS VICE PRES
Telephone:	3237287274
Mailing Name:	Not reported
Mailing Address:	830 W WHITTIER BLVD
Mailing City,St,Zip:	MONTEBELLO, CA 906400000
Gen County:	Not reported
TSD EPA ID:	CAT000613893
TSD County:	Not reported
Waste Category:	Aqueous solution with total organic residues less than 10 percent
Disposal Method:	Not reported
Tons:	Not reported
Facility County:	Los Angeles

envid:	S113023654
Year:	2003
GEPAID:	CAL000005380
Contact:	RALPH SANDERS VICE PRES

SANDY'S TIRE & SERVICE CENTER INC (Continued) **S113023654**

Telephone: 3237287274
Mailing Name: Not reported
Mailing Address: 830 W WHITTIER BLVD
Mailing City,St,Zip: MONTEBELLO, CA 906400000
Gen County: Not reported
TSD EPA ID: CAT000613893
TSD County: Not reported
Waste Category: Aqueous solution with total organic residues less than 10 percent
Disposal Method: Not reported
Tons: Not reported
Facility County: Los Angeles

envid: S113023654
Year: 2003
GEPAID: CAL000005380
Contact: RALPH SANDERS VICE PRES
Telephone: 3237287274
Mailing Name: Not reported
Mailing Address: 830 W WHITTIER BLVD
Mailing City,St,Zip: MONTEBELLO, CA 906400000
Gen County: Not reported
TSD EPA ID: CAT000613893
TSD County: Not reported
Waste Category: Aqueous solution with total organic residues less than 10 percent
Disposal Method: Transfer Station
Tons: 0.12
Facility County: Los Angeles

envid: S113023654
Year: 2003
GEPAID: CAL000005380
Contact: RALPH SANDERS VICE PRES
Telephone: 3237287274
Mailing Name: Not reported
Mailing Address: 830 W WHITTIER BLVD
Mailing City,St,Zip: MONTEBELLO, CA 906400000
Gen County: Not reported
TSD EPA ID: CAT000613893
TSD County: Not reported
Waste Category: Aqueous solution with total organic residues less than 10 percent
Disposal Method: Transfer Station
Tons: 0.12
Facility County: Los Angeles

envid: S113023654
Year: 1999
GEPAID: CAL000005380
Contact: CORPORATION
Telephone: 0000000000
Mailing Name: Not reported
Mailing Address: 830 W WHITTIER BLVD
Mailing City,St,Zip: MONTEBELLO, CA 906400000
Gen County: Not reported
TSD EPA ID: CAT000613893
TSD County: Not reported
Waste Category: Aqueous solution with total organic residues less than 10 percent
Disposal Method: Transfer Station

SANDY'S TIRE & SERVICE CENTER INC (Continued) **S113023654**

Tons: .2706
Facility County: Los Angeles

Click this hyperlink while viewing on your computer to access
1 additional CA_HAZNET: record(s) in the EDR Site Report.

---

10 **EDR US Hist Auto Stat** **1015650543**
830 W WHITTIER BLVD **N/A**
MONTEBELLO, CA 90640

EDR Historical Auto Stations:
Name: SANDYS TIRE & SERVICE CTR INC
Year: 2003
Address: 830 W WHITTIER BLVD

Name: TIRE PROS K & N INSTALLED
Year: 2007
Address: 830 W WHITTIER BLVD

---

10 **SERVICE STATION 4867** **HIST UST** **U001564977**
845 E WHITTIER BLVD **N/A**
PICO RIVERA, CA 90661

HIST UST:
Region: STATE
Facility ID: 00000017451
Facility Type: Gas Station
Other Type: Not reported
Contact Name: SA YOUNG HONG
Telephone: 2136999085
Owner Name: UNION OIL COMPANY OF CALIFORNI
Owner Address: 3701 WILSHIRE BLVD STE 830
Owner City,St,Zip: LOS ANGELES, CA 90010
Total Tanks: 0003

Tank Num: 001
Container Num: 4867-2
Year Installed: 1961
Tank Capacity: 00009940
Tank Used for: PRODUCT
Type of Fuel: PREMIUM
Container Construction Thickness: Not reported
Leak Detection: Stock Inventor, Pressure Test

Tank Num: 002
Container Num: 4867-1
Year Installed: 1961
Tank Capacity: 00009940
Tank Used for: PRODUCT
Type of Fuel: UNLEADED
Container Construction Thickness: Not reported
Leak Detection: Stock Inventor, Pressure Test

Tank Num: 003
Container Num: 4867-4
Year Installed: 1961

SERVICE STATION 4867 (Continued) **U001564977**

Tank Capacity:	00000280
Tank Used for:	WASTE
Type of Fuel:	WASTE OIL
Container Construction Thickness:	Not reported
Leak Detection:	Stock Inventor, Pressure Test

---

10 **DUKE S CLEANERS** **EDR US Hist Cleaners** **1009144485**
852 E WHITTIER BLVD **N/A**
WHITTIER, CA

EDR Historical Cleaners:

Name:	DUKE S CLEANERS
Year:	1957
Type:	CLEANERS AND DYERS

---

11 **DR. GLOSMAN, D.D.S./MONTEBELLO** **HAZNET** **S113082249**
833 WEST WHITTIER BLVD. **N/A**
MONTEBELLO, CA 90640

HAZNET:

envid:	S113082249
Year:	1996
GEPAID:	CAL000149200
Contact:	DR. GLOSMAN, D.D.S.
Telephone:	0000000000
Mailing Name:	Not reported
Mailing Address:	833 W WHITTIER BLVD
Mailing City,St,Zip:	MONTEBELLO, CA 906404735
Gen County:	Not reported
TSD EPA ID:	CAD981402522
TSD County:	Not reported
Waste Category:	Photochemicals/photoprocessing waste
Disposal Method:	Recycler
Tons:	.0750
Facility County:	Los Angeles

envid:	S113082249
Year:	1995
GEPAID:	CAL000149200
Contact:	DR. GLOSMAN, D.D.S.
Telephone:	0000000000
Mailing Name:	Not reported
Mailing Address:	833 W WHITTIER BLVD
Mailing City,St,Zip:	MONTEBELLO, CA 906404735
Gen County:	Not reported
TSD EPA ID:	CAD981402522
TSD County:	Not reported
Waste Category:	Photochemicals/photoprocessing waste
Disposal Method:	Recycler
Tons:	.0999
Facility County:	Los Angeles

envid:	S113082249
Year:	1995
GEPAID:	CAL000149200
Contact:	DR. GLOSMAN, D.D.S.

DR. GLOSMAN, D.D.S./MONTEBELLO (Continued) **S113082249**

Telephone:	0000000000
Mailing Name:	Not reported
Mailing Address:	833 W WHITTIER BLVD
Mailing City,St,Zip:	MONTEBELLO, CA 906404735
Gen County:	Not reported
TSD EPA ID:	CAD982524613
TSD County:	Not reported
Waste Category:	Photochemicals/photoprocessing waste
Disposal Method:	Not reported
Tons:	.0583
Facility County:	Los Angeles

envid:	S113082249
Year:	1995
GEPAID:	CAL000149200
Contact:	DR. GLOSMAN, D.D.S.
Telephone:	0000000000
Mailing Name:	Not reported
Mailing Address:	833 W WHITTIER BLVD
Mailing City,St,Zip:	MONTEBELLO, CA 906404735
Gen County:	Not reported
TSD EPA ID:	CAD981402522
TSD County:	Not reported
Waste Category:	Photochemicals/photoprocessing waste
Disposal Method:	Not reported
Tons:	.1875
Facility County:	Los Angeles

envid:	S113082249
Year:	1994
GEPAID:	CAL000149200
Contact:	DR. GLOSMAN, D.D.S.
Telephone:	0000000000
Mailing Name:	Not reported
Mailing Address:	833 W WHITTIER BLVD
Mailing City,St,Zip:	MONTEBELLO, CA 906404735
Gen County:	Not reported
TSD EPA ID:	CAD982524613
TSD County:	Not reported
Waste Category:	Photochemicals/photoprocessing waste
Disposal Method:	Not reported
Tons:	.1417
Facility County:	Los Angeles

Click this hyperlink while viewing on your computer to access additional CA_HAZNET: detail in the EDR Site Report.

---

12 **CALIFORNIA COOL** **HAZNET** **S117311971**
148 S GREENWOOD AVE **N/A**
MONTEBELLO, CA 90640

HAZNET:

envid:	S117311971
Year:	2013
GEPAID:	CAR000241620
Contact:	TONY ARGUELLO
Telephone:	3236957250
Mailing Name:	Not reported

CALIFORNIA COOL (Continued) **S117311971**

Mailing Address:	148 S GREENWOOD AVE
Mailing City,St,Zip:	MONTEBELLO, CA 906400000
Gen County:	Los Angeles
TSD EPA ID:	CAD981427669
TSD County:	Los Angeles
Waste Category:	Not reported
Disposal Method:	Other Recovery Of Reclamation For Reuse Including Acid Regeneration, Organics Recovery Ect
Tons:	5.89
Facility County:	Not reported

---

12 **CALIFORNIA COOL** **RCRA NonGen / NLR** **1016168241**
148 S GREENWOOD AVE **FINDS** **CAR000241620**
MONTEBELLO, CA 90640

RCRA NonGen / NLR:

Date form received by agency:	08/21/2013
Facility name:	CALIFORNIA COOL
Facility address:	148 S GREENWOOD AVE MONTEBELLO, CA 90640
EPA ID:	CAR000241620
Contact:	TONY ARGUELLO
Contact address:	148 S GREENWOOD AVE MONTEBELLO, CA 90640
Contact country:	US
Contact telephone:	323-695-7250
Contact email:	KLEEN.SOLUTIONS@YAHOO.COM
EPA Region:	09
Classification:	Non-Generator
Description:	Handler: Non-Generators do not presently generate hazardous waste

Owner/Operator Summary:

Owner/operator name:	THOMAS LOZANO
Owner/operator address:	148 S GREENWOOD AVE MONTEBELLO, CA 90640
Owner/operator country:	US
Owner/operator telephone:	323-695-7250
Legal status:	Private
Owner/Operator Type:	Owner
Owner/Op start date:	02/15/2011
Owner/Op end date:	Not reported

Owner/operator name:	TONY ARGUELLO AND THOMAS LOZANO
Owner/operator address:	Not reported Not reported
Owner/operator country:	US
Owner/operator telephone:	Not reported
Legal status:	Private
Owner/Operator Type:	Operator
Owner/Op start date:	06/20/2013
Owner/Op end date:	Not reported

Handler Activities Summary:

U.S. importer of hazardous waste:	No
Mixed waste (haz. and radioactive):	No
Recycler of hazardous waste:	No
Transporter of hazardous waste:	Yes

CALIFORNIA COOL (Continued) **1016168241**

Treater, storer or disposer of HW: No
Underground injection activity: No
On-site burner exemption: No
Furnace exemption: No
Used oil fuel burner: No
Used oil processor: No
User oil refiner: No
Used oil fuel marketer to burner: No
Used oil Specification marketer: No
Used oil transfer facility: No
Used oil transporter: Yes

Violation Status: No violations found

FINDS:

Registry ID: 110055926235

Environmental Interest/Information System
RCRAInfo is a national information system that supports the Resource Conservation and Recovery Act (RCRA) program through the tracking of events and activities related to facilities that generate, transport, and treat, store, or dispose of hazardous waste. RCRAInfo allows RCRA program staff to track the notification, permit, compliance, and corrective action activities required under RCRA.

---

13 **STAR TECH AUTO REPAIR** **HAZNET** **S112905240**
1552 OLYMPIC BLVD **N/A**
MONTEBELLO, CA 94621

HAZNET:
envid: S112905240
Year: 1999
GEPAID: CAC002222737
Contact: MARK DELROSARIO
Telephone: 5629262612
Mailing Name: Not reported
Mailing Address: 1552 OLYMPIC BLVD
Mailing City,St,Zip: MONTEBELLO, CA 946210000
Gen County: Not reported
TSD EPA ID: CAT080013352
TSD County: Not reported
Waste Category: Tank bottom waste
Disposal Method: Recycler
Tons: 2.2935
Facility County: Los Angeles

14 **WEST MERLE RUG & UPHOLSTERY CLEANER** **EDR US Hist Cleaners** **1009127273**
678 W WHITTIER BLVD **N/A**
WHITTIER, CA

EDR Historical Cleaners:

Name:	WEST MERLE RUG & UPHOLSTERY CLEANER
Year:	1954
Type:	CARPET AND RUG CLEANERS
Name:	WEST MERLE RUG & UPHOLSTERY CLEANERS
Year:	1955
Type:	Not reported

---

14 **BOULEVARD RUG & UPHOLSTERY CLEANERS** **EDR US Hist Cleaners** **1009144188**
704 E WHITTIER BLVD **N/A**
WHITTIER, CA

EDR Historical Cleaners:

Name:	BOULEVARD RUG & UPHOLSTERY CLEANERS
Year:	1954
Type:	CARPET AND RUG CLEANERS

---

15 **CRAVEN E H** **EDR US Hist Auto Stat** **1009019487**
600 E WHITTIER BLVD **N/A**
WHITTIER, CA

EDR Historical Auto Stations:

Name:	CRAVEN E H
Year:	1938
Type:	GASOLINE AND OIL SERVICE STATIONS WHITTIER
Name:	CRAVEN E H
Year:	Not reported
Type:	GASOLINE AND OIL SERVICE STATIONS

---

15 **BOB'S TIRE & AUTO** **LOS ANGELES CO. HMS** **S113744247**
617 W WHITTIER BLVD **N/A**
MONTEBELLO, CA

LOS ANGELES CO. HMS:

Region:	LA
Facility Id:	016387-021650
Facility Type:	T1
Facility Status:	Removed
Area:	3H
Permit Number:	000092232
Permit Status:	Removed

15 **EDR US Hist Auto Stat** **1015578329**
617 W WHITTIER BLVD **N/A**
MONTEBELLO, CA 90640

EDR Historical Auto Stations:
Name: BOBS GOODYEAR TIRE & AUTO CENTER
Year: 1999
Address: 617 W WHITTIER BLVD

---

15 **AMERICAN TIRE DEPOT** **FINDS** **1011915037**
617 W WHITTIER BLVD **N/A**
MONTEBELLO, CA 90640

FINDS:

Registry ID: 110057102317

Environmental Interest/Information System
STATE MASTER

Registry ID: 110037334514

Environmental Interest/Information System
UORS (California - Used Oil Recycling System). California Integrated Waste Management Board (CIWMB) helps communities establish and promote convenient collection opportunities for used oil and used oil filters.

---

15 **MOUNTAIN VIEW TIRE & SERVICE INC** **HAZNET** **S113090056**
617 W WHITTIER BLVD **N/A**
MONTEBELLO, CA 90640

HAZNET:
envid: S113090056
Year: 2011
GEPAID: CAL000171452
Contact: HENRY MONTES-MGR
Telephone: 3237227462
Mailing Name: Not reported
Mailing Address: 8577 HAVEN AVE STE 202
Mailing City,St,Zip: RANCHO CUCAMONGA, CA 91730
Gen County: Not reported
TSD EPA ID: TXD077603371
TSD County: Not reported
Waste Category: Liquids with halogenated organic compounds >= 1,000 Mg./L
Disposal Method: Fuel Blending Prior To Energy Recovery At Another Site
Tons: 0.05
Facility County: Los Angeles

envid: S113090056
Year: 2010
GEPAID: CAL000171452
Contact: HENRY MONTES-MGR
Telephone: 3237227462
Mailing Name: Not reported
Mailing Address: 8577 HAVEN AVE STE 202
Mailing City,St,Zip: RANCHO CUCAMONGA, CA 91730
Gen County: Not reported

MOUNTAIN VIEW TIRE & SERVICE INC (Continued) **S113090056**

TSD EPA ID: CAT000613935
TSD County: Not reported
Waste Category: Aqueous solution with total organic residues less than 10 percent
Disposal Method: Storage, Bulking, And/Or Transfer Off Site--No Treatment/Reovery (H010-H129) Or (H131-H135)
Tons: 0.105
Facility County: Los Angeles

envid: S113090056
Year: 2010
GEPAID: CAL000171452
Contact: HENRY MONTES-MGR
Telephone: 3237227462
Mailing Name: Not reported
Mailing Address: 8577 HAVEN AVE STE 202
Mailing City,St,Zip: RANCHO CUCAMONGA, CA 91730
Gen County: Not reported
TSD EPA ID: TXD077603371
TSD County: Not reported
Waste Category: Liquids with halogenated organic compounds >= 1,000 Mg./L
Disposal Method: Fuel Blending Prior To Energy Recovery At Another Site
Tons: 0.14
Facility County: Los Angeles

envid: S113090056
Year: 2006
GEPAID: CAL000171452
Contact: HENRY MONTES-MGR
Telephone: 3237227462
Mailing Name: Not reported
Mailing Address: 617 W WHITTIER BLVD
Mailing City,St,Zip: MONTEBELLO, CA 906400000
Gen County: Not reported
TSD EPA ID: CAD009452657
TSD County: Not reported
Waste Category: Unspecified organic liquid mixture
Disposal Method: Recycler
Tons: 0.45
Facility County: Los Angeles

envid: S113090056
Year: 2006
GEPAID: CAL000171452
Contact: HENRY MONTES-MGR
Telephone: 3237227462
Mailing Name: Not reported
Mailing Address: 617 W WHITTIER BLVD
Mailing City,St,Zip: MONTEBELLO, CA 906400000
Gen County: Not reported
TSD EPA ID: CAL000113451
TSD County: Not reported
Waste Category: Unspecified organic liquid mixture
Disposal Method: Recycler
Tons: 0.58
Facility County: Los Angeles

MOUNTAIN VIEW TIRE & SERVICE INC (Continued) **S113090056**

Click this hyperlink while viewing on your computer to access
7 additional CA_HAZNET: record(s) in the EDR Site Report.

---

15 **BOB'S TIRE & AUTO CENTER** **HAZNET** **S113036208**
617 W WHITTIER BLVD **N/A**
MONTEBELLO, CA 90640

HAZNET:

envid:	S113036208
Year:	1999
GEPAID:	CAL000036858
Contact:	BOB'S TIRE & AUTO CENTER
Telephone:	0000000000
Mailing Name:	Not reported
Mailing Address:	617 W WHITTIER BLVD
Mailing City,St,Zip:	MONTEBELLO, CA 906405235
Gen County:	Not reported
TSD EPA ID:	CAD099452708
TSD County:	Not reported
Waste Category:	Aqueous solution with total organic residues less than 10 percent
Disposal Method:	Recycler
Tons:	.6880
Facility County:	Los Angeles

envid:	S113036208
Year:	1999
GEPAID:	CAL000036858
Contact:	BOB'S TIRE & AUTO CENTER
Telephone:	0000000000
Mailing Name:	Not reported
Mailing Address:	617 W WHITTIER BLVD
Mailing City,St,Zip:	MONTEBELLO, CA 906405235
Gen County:	Not reported
TSD EPA ID:	CAT000613893
TSD County:	Not reported
Waste Category:	Aqueous solution with total organic residues less than 10 percent
Disposal Method:	Transfer Station
Tons:	.4792
Facility County:	Los Angeles

envid:	S113036208
Year:	1999
GEPAID:	CAL000036858
Contact:	BOB'S TIRE & AUTO CENTER
Telephone:	0000000000
Mailing Name:	Not reported
Mailing Address:	617 W WHITTIER BLVD
Mailing City,St,Zip:	MONTEBELLO, CA 906405235
Gen County:	Not reported
TSD EPA ID:	CAD099452708
TSD County:	Not reported
Waste Category:	Oil/water separation sludge
Disposal Method:	Transfer Station
Tons:	1.7931
Facility County:	Los Angeles

envid:	S113036208
Year:	1998

BOB'S TIRE & AUTO CENTER (Continued) **S113036208**

GEPAID:	CAL000036858
Contact:	BOB'S TIRE & AUTO CENTER
Telephone:	0000000000
Mailing Name:	Not reported
Mailing Address:	617 W WHITTIER BLVD
Mailing City,St,Zip:	MONTEBELLO, CA 906405235
Gen County:	Not reported
TSD EPA ID:	CAD099452708
TSD County:	Not reported
Waste Category:	Oil/water separation sludge
Disposal Method:	Transfer Station
Tons:	1.7931
Facility County:	Los Angeles

envid:	S113036208
Year:	1998
GEPAID:	CAL000036858
Contact:	BOB'S TIRE & AUTO CENTER
Telephone:	0000000000
Mailing Name:	Not reported
Mailing Address:	617 W WHITTIER BLVD
Mailing City,St,Zip:	MONTEBELLO, CA 906405235
Gen County:	Not reported
TSD EPA ID:	CAT080013352
TSD County:	Not reported
Waste Category:	Aqueous solution with total organic residues less than 10 percent
Disposal Method:	Recycler
Tons:	.9174
Facility County:	Los Angeles

Click this hyperlink while viewing on your computer to access
8 additional CA_HAZNET: record(s) in the EDR Site Report.

---

15 **EDR US Hist Auto Stat** **1015580351**
621 W WHITTIER BLVD **N/A**
LOS ANGELES, CA 90001

EDR Historical Auto Stations:

Name:	DAVES AUTO SERVICE & REPAIR
Year:	1999
Address:	621 W WHITTIER BLVD

---

16 **MUSD-DISTRICT OFFICE** **HAZNET** **S113001780**
123 S MONTEBELLO BLVD **N/A**
MONTEBELLO, CA 90640

HAZNET:

envid:	S113001780
Year:	2011
GEPAID:	CAD076949197
Contact:	ELADIO DELGADILLO JR EXT 6890
Telephone:	3238877900
Mailing Name:	Not reported
Mailing Address:	500 HENDRICKS ST
Mailing City,St,Zip:	MONTEBELLO, CA 906401566
Gen County:	Not reported

MUSD-DISTRICT OFFICE (Continued) **S113001780**

TSD EPA ID: AZC950823111
TSD County: Not reported
Waste Category: Asbestos containing waste
Disposal Method: Landfill Or Surface Impoundment That Will Be Closed As Landfill(To Include On-Site Treatment And/Or Stabilization)
Tons: 38.4
Facility County: Los Angeles

envid: S113001780
Year: 2011
GEPAID: CAD076949197
Contact: ELADIO DELGADILLO JR EXT 6890
Telephone: 3238877900
Mailing Name: Not reported
Mailing Address: 500 HENDRICKS ST
Mailing City,St,Zip: MONTEBELLO, CA 906401566
Gen County: Not reported
TSD EPA ID: AZC950823111
TSD County: Not reported
Waste Category: Asbestos containing waste
Disposal Method: Landfill Or Surface Impoundment That Will Be Closed As Landfill(To Include On-Site Treatment And/Or Stabilization)
Tons: 38.4
Facility County: Los Angeles

envid: S113001780
Year: 2011
GEPAID: CAD076949197
Contact: ELADIO DELGADILLO JR EXT 6890
Telephone: 3238877900
Mailing Name: Not reported
Mailing Address: 500 HENDRICKS ST
Mailing City,St,Zip: MONTEBELLO, CA 906401566
Gen County: Not reported
TSD EPA ID: CAD028409019
TSD County: Not reported
Waste Category: Other organic solids
Disposal Method: Storage, Bulking, And/Or Transfer Off Site--No Treatment/Reovery (H010-H129) Or (H131-H135)
Tons: 0.007
Facility County: Los Angeles

envid: S113001780
Year: 2011
GEPAID: CAD076949197
Contact: ELADIO DELGADILLO JR EXT 6890
Telephone: 3238877900
Mailing Name: Not reported
Mailing Address: 500 HENDRICKS ST
Mailing City,St,Zip: MONTEBELLO, CA 906401566
Gen County: Not reported
TSD EPA ID: AZC950823111
TSD County: Not reported
Waste Category: Asbestos containing waste
Disposal Method: Landfill Or Surface Impoundment That Will Be Closed As Landfill(To Include On-Site Treatment And/Or Stabilization)
Tons: 38.4

MUSD-DISTRICT OFFICE (Continued) **S113001780**

Facility County: Los Angeles

envid: S113001780
Year: 2011
GEPAID: CAD076949197
Contact: ELADIO DELGADILLO JR EXT 6890
Telephone: 3238877900
Mailing Name: Not reported
Mailing Address: 500 HENDRICKS ST
Mailing City,St,Zip: MONTEBELLO, CA 906401566
Gen County: Not reported
TSD EPA ID: CAD028409019
TSD County: Not reported
Waste Category: Other organic solids
Disposal Method: Storage, Bulking, And/Or Transfer Off Site--No Treatment/Reovery (H010-H129) Or (H131-H135)
Tons: 0.007
Facility County: Los Angeles

Click this hyperlink while viewing on your computer to access
13 additional CA_HAZNET: record(s) in the EDR Site Report.

---

16 **MUSD/MONTEBELLO UNIFIED SCHOOL DIST** **HAZNET** **S112940247**
123 S MONTEBELLO BLVD **N/A**
MONTEBELLO, CA 90640

HAZNET:
envid: S112940247
Year: 2004
GEPAID: CAC002581819
Contact: JR DELGADILLO EXT 6870
Telephone: 3238877900
Mailing Name: Not reported
Mailing Address: 123 S MONTEBELLO BLVD
Mailing City,St,Zip: MONTEBELLO, CA 90640
Gen County: Not reported
TSD EPA ID: CAD009007626
TSD County: Not reported
Waste Category: Asbestos containing waste
Disposal Method: Disposal, Land Fill
Tons: 1.68
Facility County: Los Angeles

---

16 **WAREHOUSE** **HIST UST** **U001564844**
123 S MONTEBELLO BLVD **N/A**
MONTEBELLO, CA 90640

HIST UST:
Region: STATE
Facility ID: 00000033999
Facility Type: Other
Other Type: SCHOOL
Contact Name: KENNY GILL
Telephone: 2137261225
Owner Name: MONTEBELLO UNIFIED SCHOOL DIST
Owner Address: 123 S. MONTEBELLO BLVD.

WAREHOUSE (Continued) **U001564844**

Owner City,St,Zip: MONTEBELLO, CA 90640
Total Tanks: 0002

Tank Num: 001
Container Num: 02
Year Installed: Not reported
Tank Capacity: 00005000
Tank Used for: PRODUCT
Type of Fuel: UNLEADED
Container Construction Thickness: Not reported
Leak Detection: None

Tank Num: 002
Container Num: 0O
Year Installed: Not reported
Tank Capacity: 00003000
Tank Used for: PRODUCT
Type of Fuel: UNLEADED
Container Construction Thickness: Not reported
Leak Detection: None

---

16 **MONTEBELLO UNIFIED SCHOOL DISTRICT** **LOS ANGELES CO. HMS** **S102055632**
123 S MONTEBELLO BLVD **HAZNET** **N/A**
MONTEBELLO, CA 90640

LOS ANGELES CO. HMS:
Region: LA
Facility Id: 015118-016099
Facility Type: Not reported
Facility Status: Removed
Area: 3H
Permit Number: Not reported
Permit Status: Not reported

HAZNET:
envid: S102055632
Year: 2013
GEPAID: CAC002725405
Contact: ELADIO DELGADILLO
Telephone: 3238552025
Mailing Name: Not reported
Mailing Address: 123 S MONTEBELLO BLVD
Mailing City,St,Zip: MONTEBELLO, CA 906404729
Gen County: Los Angeles
TSD EPA ID: CAD028409019
TSD County: Los Angeles
Waste Category: Not reported
Disposal Method: Storage, Bulking, And/Or Transfer Off Site--No Treatment/Reovery (H010-H129) Or (H131-H135)
Tons: 0.05
Facility County: Not reported

envid: S102055632
Year: 2013
GEPAID: CAC002727848
Contact: ELADIO DELGADILLO
Telephone: 3238877900

MONTEBELLO UNIFIED SCHOOL DISTRICT (Continued) **S102055632**

Mailing Name: Not reported
Mailing Address: 123 S MONTEBELLO BLVD
Mailing City,St,Zip: MONTEBELLO, CA 906404729
Gen County: Los Angeles
TSD EPA ID: CAD028409019
TSD County: Los Angeles
Waste Category: Not reported
Disposal Method: Storage, Bulking, And/Or Transfer Off Site--No Treatment/Reovery (H010-H129) Or (H131-H135)
Tons: 0.0125
Facility County: Not reported

envid: S102055632
Year: 2013
GEPAID: CAC002727539
Contact: ELADIO DELGADILLO
Telephone: 3238877900
Mailing Name: Not reported
Mailing Address: 123 S MONTEBELLO BLVD
Mailing City,St,Zip: MONTEBELLO, CA 906404729
Gen County: Los Angeles
TSD EPA ID: CAD028409019
TSD County: Los Angeles
Waste Category: Not reported
Disposal Method: Storage, Bulking, And/Or Transfer Off Site--No Treatment/Reovery (H010-H129) Or (H131-H135)
Tons: 0.05
Facility County: Not reported

---

16 **DOCTOR URGENT CARE** **HAZNET** **S113050652**
120 S MONTEBELLO BLVD **N/A**
MONTEBELLO, CA 90640

HAZNET:
envid: S113050652
Year: 1998
GEPAID: CAL000075791
Contact: YACOUB MD
Telephone: 0000000000
Mailing Name: Not reported
Mailing Address: 120 S MONTEBELLO BLVD
Mailing City,St,Zip: MONTEBELLO, CA 906404730
Gen County: Not reported
TSD EPA ID: CAL000121946
TSD County: Not reported
Waste Category: Photochemicals/photoprocessing waste
Disposal Method: Recycler
Tons: .0030
Facility County: Los Angeles

envid: S113050652
Year: 1995
GEPAID: CAL000075791
Contact: YACOUB MD
Telephone: 0000000000
Mailing Name: Not reported
Mailing Address: 120 S MONTEBELLO BLVD
Mailing City,St,Zip: MONTEBELLO, CA 906404730

DOCTOR URGENT CARE (Continued) **S113050652**

Gen County:	Not reported
TSD EPA ID:	CAL000013493
TSD County:	Not reported
Waste Category:	Photochemicals/photoprocessing waste
Disposal Method:	Transfer Station
Tons:	.0030
Facility County:	Los Angeles

envid:	S113050652
Year:	1993
GEPAID:	CAL000075791
Contact:	YACOUB MD
Telephone:	0000000000
Mailing Name:	Not reported
Mailing Address:	120 S MONTEBELLO BLVD
Mailing City,St,Zip:	MONTEBELLO, CA 906404730
Gen County:	Not reported
TSD EPA ID:	CAL000013493
TSD County:	Not reported
Waste Category:	Photochemicals/photoprocessing waste
Disposal Method:	Recycler
Tons:	1.25000000000
Facility County:	Los Angeles

---

16 **MONTEBELLO UNIFIED SCHOOL DIST** **HIST CORTESE** **S104406617**
123 MONTEBELLO BLVD S **LUST** **N/A**
MONTEBELLO, CA 90640

HIST CORTESE:

Region:	CORTESE
Facility County Code:	19
Reg By:	LTNKA
Reg Id:	I-16099

LUST:

Region:	STATE
Global Id:	T0603704389
Latitude:	34.0096518
Longitude:	-118.108358
Case Type:	Not reported
Status:	Completed - Case Closed
Status Date:	07/19/1996
Lead Agency:	Not reported
Case Worker:	YR
Local Agency:	Not reported
RB Case Number:	I-16099
LOC Case Number:	Not reported
File Location:	Not reported
Potential Media Affect:	Soil
Potential Contaminants of Concern:	Other Solvent or Non-Petroleum Hydrocarbon
Site History:	Not reported

Click here to access the California GeoTracker records for this facility:

Contact:

Global Id:	T0603704389
Contact Type:	Regional Board Caseworker
Contact Name:	YUE RONG

MONTEBELLO UNIFIED SCHOOL DIST (Continued) **S104406617**

Organization Name: LOS ANGELES RWQCB (REGION 4)
Address: 320 W. 4TH ST., SUITE 200
City: Los Angeles
Email: yrong@waterboards.ca.gov
Phone Number: Not reported

Global Id: T0603704389
Contact Type: Local Agency Caseworker
Contact Name: JOHN AWUJO
Organization Name: LOS ANGELES COUNTY
Address: 900 S FREMONT AVE
City: ALHAMBRA
Email: jawujo@dpw.lacounty.gov
Phone Number: 6264583507

Status History:

Global Id: T0603704389
Status: Completed - Case Closed
Status Date: 07/19/1996

Global Id: T0603704389
Status: Open - Case Begin Date
Status Date: 01/03/1991

Global Id: T0603704389
Status: Open - Remediation
Status Date: 05/18/1995

Global Id: T0603704389
Status: Open - Site Assessment
Status Date: 04/08/1991

Global Id: T0603704389
Status: Open - Site Assessment
Status Date: 12/11/1995

Global Id: T0603704389
Status: Open - Verification Monitoring
Status Date: 06/10/1996

Regulatory Activities:

Global Id: T0603704389
Action Type: Other
Date: 06/17/1993
Action: Leak Reported

Global Id: T0603704389
Action Type: Other
Date: 01/03/1991
Action: Leak Discovery

Global Id: T0603704389
Action Type: Other
Date: 01/03/1991
Action: Leak Stopped

MONTEBELLO UNIFIED SCHOOL DIST (Continued) **S104406617**

LUST REG 4:

Region:	4
Regional Board:	04
County:	Los Angeles
Facility Id:	I-16099
Status:	Case Closed
Substance:	Hydrocarbons
Substance Quantity:	Not reported
Local Case No:	Not reported
Case Type:	Soil
Abatement Method Used at the Site:	VE
Global ID:	T0603704389
W Global ID:	Not reported
Staff:	UNK
Local Agency:	19000
Cross Street:	LOS ANGELES AVE
Enforcement Type:	Not reported
Date Leak Discovered:	1/3/1991
Date Leak First Reported:	6/17/1993
Date Leak Record Entered:	3/18/1993
Date Confirmation Began:	Not reported
Date Leak Stopped:	1/3/1991
Date Case Last Changed on Database:	7/19/1996
Date the Case was Closed:	7/19/1996
How Leak Discovered:	Tank Closure
How Leak Stopped:	Not reported
Cause of Leak:	UNK
Leak Source:	Tank
Operator:	Not reported
Water System:	Not reported
Well Name:	Not reported
Approx. Dist To Production Well (ft):	1297.3725876509022649472129126
Source of Cleanup Funding:	Tank
Preliminary Site Assessment Workplan Submitted:	4/8/1991
Preliminary Site Assessment Began:	Not reported
Pollution Characterization Began:	12/11/1995
Remediation Plan Submitted:	5/18/1995
Remedial Action Underway:	5/18/1995
Post Remedial Action Monitoring Began:	6/10/1996
Enforcement Action Date:	Not reported
Historical Max MTBE Date:	Not reported
Hist Max MTBE Conc in Groundwater:	Not reported
Hist Max MTBE Conc in Soil:	Not reported
Significant Interim Remedial Action Taken:	Not reported
GW Qualifier:	Not reported
Soil Qualifier:	Not reported
Organization:	Not reported
Owner Contact:	Not reported
Responsible Party:	MONTEBELLO UNIFIED SCHOOL DIST
RP Address:	500 N. HENDRICKS MONTEBELLO, CA 90640
Program:	LUST
Lat/Long:	34.0098436 / -1
Local Agency Staff:	Not reported
Beneficial Use:	Not reported
Priority:	Not reported
Cleanup Fund Id:	Not reported
Suspended:	Not reported

MONTEBELLO UNIFIED SCHOOL DIST (Continued) **S104406617**

Assigned Name: Not reported
Summary: 11/6/95 REQUEST FOR SITE CLOSURE - REPORT TO NA

---

16 MONTEBELLO UNIFIED SCHOOL DIST **RCRA-SQG** **1000397824**
123 S MONTBELLO BLVD **FINDS** **CAD076949197**
MONTEBELLO, CA 90640

RCRA-SQG:
Date form received by agency: 09/26/1986
Facility name: MONTEBELLO UNIFIED SCHOOL DIST
Facility address: 123 S MONTBELLO BLVD
MONTEBELLO, CA 90640
EPA ID: CAD076949197
Mailing address: 123 S MONTEBELLO BLVD
MONTEBELLO, CA 90640
Contact: ENVIRONMENTAL MANAGER
Contact address: 123 S MONTBELLO BLVD
MONTEBELLO, CA 90640
Contact country: US
Contact telephone: (213) 726-1225
Contact email: Not reported
EPA Region: 09
Classification: Small Small Quantity Generator
Description: Handler: generates more than 100 and less than 1000 kg of hazardous waste during any calendar month and accumulates less than 6000 kg of hazardous waste at any time; or generates 100 kg or less of hazardous waste during any calendar month, and accumulates more than 1000 kg of hazardous waste at any time

Owner/Operator Summary:
Owner/operator name: MONTBELLO UNIFIED SCHOOL DIST
Owner/operator address: NOT REQUIRED
NOT REQUIRED, ME 99999
Owner/operator country: Not reported
Owner/operator telephone: (415) 555-1212
Legal status: Private
Owner/Operator Type: Owner
Owner/Op start date: Not reported
Owner/Op end date: Not reported

Owner/operator name: NOT REQUIRED
Owner/operator address: NOT REQUIRED
NOT REQUIRED, ME 99999
Owner/operator country: Not reported
Owner/operator telephone: (415) 555-1212
Legal status: Private
Owner/Operator Type: Operator
Owner/Op start date: Not reported
Owner/Op end date: Not reported

Handler Activities Summary:
U.S. importer of hazardous waste: No
Mixed waste (haz. and radioactive): No
Recycler of hazardous waste: No
Transporter of hazardous waste: No
Treater, storer or disposer of HW: No
Underground injection activity: No

MONTEBELLO UNIFIED SCHOOL DIST (Continued) **1000397824**

On-site burner exemption: No
Furnace exemption: No
Used oil fuel burner: No
Used oil processor: No
User oil refiner: No
Used oil fuel marketer to burner: No
Used oil Specification marketer: No
Used oil transfer facility: No
Used oil transporter: No

Violation Status: No violations found

FINDS:

Registry ID: 110002658829

Environmental Interest/Information System
RCRAInfo is a national information system that supports the Resource Conservation and Recovery Act (RCRA) program through the tracking of events and activities related to facilities that generate, transport, and treat, store, or dispose of hazardous waste. RCRAInfo allows RCRA program staff to track the notification, permit, compliance, and corrective action activities required under RCRA.

---

17 **RICHFIELLD OIL CO** **EDR US Hist Auto Stat** **1009114733**
500 E WHITTIER BLVD **N/A**
WHITTIER, CA

EDR Historical Auto Stations:
Name: RICHFIELLD OIL CO
Year: Not reported
Type: GASOLINE AND OIL SERVICE STATIONS

---

17 **TWOMBLY'S SAST SERVICE** **EDR US Hist Auto Stat** **1008994044**
501 E WHITTIER BLVD **N/A**
WHITTIER, CA 90601

EDR Historical Auto Stations:
Name: TWOMBLY S FAST SERV
Year: 1954
Type: GASOLINE STATIONS

Name: TWOMBLY'S SAST SERVICE
Year: 1955
Type: Not reported

Name: TWOMBLEY'S FAST SERVICE
Year: 1956
Type: Not reported

Name: JOE S HANCOCK SERVICE
Year: 1961
Type: GASOLINE STATIONS

17 **NATIONAL CLEANERS** **EDR US Hist Cleaners** **1009126762**
510 W WHITTIER BLVD **N/A**
MONTEBELLO, CA 90640

EDR Historical Cleaners:

Name:	NATIONAL CLEANERS
Year:	1995
Type:	Not reported
Name:	NATIONAL CLEANERS
Year:	1995
Type:	Not reported

---

17 **NATL CLEANERS, CHENOZHIK KITSI** **EMI** **S106167097**
510 W WHITTIER BL **N/A**
MONTEBELLO, CA 90640

EMI:

Year:	1987
County Code:	19
Air Basin:	SC
Facility ID:	12256
Air District Name:	SC
SIC Code:	7216
Air District Name:	SOUTH COAST AQMD
Community Health Air Pollution Info System:	Not reported
Consolidated Emission Reporting Rule:	Not reported
Total Organic Hydrocarbon Gases Tons/Yr:	2
Reactive Organic Gases Tons/Yr:	0
Carbon Monoxide Emissions Tons/Yr:	0
NOX - Oxides of Nitrogen Tons/Yr:	0
SOX - Oxides of Sulphur Tons/Yr:	0
Particulate Matter Tons/Yr:	0
Part. Matter 10 Micrometers & Smllr Tons/Yr:	0

---

17 **NATIONAL CLEANERS** **HAZNET** **S113042867**
510 WHITTIER BLVD **N/A**
MONTEBELLO, CA 90640

HAZNET:

envid:	S113042867
Year:	1994
GEPAID:	CAL000055056
Contact:	Not reported
Telephone:	0000000000
Mailing Name:	Not reported
Mailing Address:	510 WHITTIER BLVD
Mailing City,St,Zip:	MONTEBELLO, CA 906400000
Gen County:	Not reported
TSD EPA ID:	CAT000613893
TSD County:	Not reported
Waste Category:	Liquids with halogenated organic compounds >= 1,000 Mg./L
Disposal Method:	Transfer Station
Tons:	.1600
Facility County:	Los Angeles

17 **MANINO A G MRS** **EDR US Hist Cleaners** **1009144573**
513 E WHITTIER BLVD **N/A**
WHITTIER, CA

EDR Historical Cleaners:

Name:	MANINO A G MRS
Year:	1931
Type:	CLOTHES PRESSERS AND CLEANERS WHITTIER

---

17 **ERNS** **92262949**
520 W. WHITTIER BLVD **N/A**
MONTEBELLO, CA 90640

Click this hyperlink while viewing on your computer to access additional ERNS detail in the EDR Site Report.

---

17 **HALF HOUR LAUNDRY** **EDR US Hist Cleaners** **1009127287**
521 E WHITTIER BLVD **N/A**
WHITTIER, CA 90601

EDR Historical Cleaners:

Name:	HALF HOUR LAUNDRY
Year:	1954
Type:	LAUNDRIES SELF SERVE
Name:	HALF HOUR LAUNDRY
Year:	1955
Type:	Not reported
Name:	HALF A HOUR LAUNDRY
Year:	1957
Type:	LAUNDRIES SELF SERVE
Name:	HALF HOUR LAUNDRY
Year:	1961
Type:	LAUNDRIES SELF SERVE

---

17 **VITA SLEEP PRODUCTS INC** **EDR US Hist Cleaners** **1009216210**
523 E WHITTIER BLVD **N/A**
WHITTIER, CA

EDR Historical Cleaners:

Name:	VITA SLEEP PRODUCTS INC
Year:	1961
Type:	FURNTURE CLEANERS

17 **WHITTIER MUJANY PLUMBING SERVICE** **EDR US Hist Cleaners** **1009144184**
535 E WHITTIER BLVD **N/A**
WHITTIER, CA

EDR Historical Cleaners:
Name: WHITTIER MUJANY PLUMBING SERVICE
Year: 1949
Type: DYERS AND CLEANERS WHITTIER

---

18 **EDR US Hist Auto Stat** **1015271107**
1732 W COLEGROVE AVE **N/A**
MONTEBELLO, CA 90640

EDR Historical Auto Stations:
Name: ROSEANNES AUTO BODY
Year: 2008
Address: 1732 W COLEGROVE AVE

---

19 **PENTECOST ADREON** **EDR US Hist Auto Stat** **1009020043**
425 E WHITTIER BLVD **N/A**
WHITTIER, CA

EDR Historical Auto Stations:
Name: TELMOS UNION SERVICE
Year: 1954
Type: GASOLINE STATIONS

Name: CARTER FRANK F
Year: 1957
Type: GAS STATIONS

Name: PENTECOST ADREON
Year: Not reported
Type: GASOLINE AND OIL SERVICE STATIONS

---

19 **STANDARD STATIONS INC** **EDR US Hist Auto Stat** **1009115790**
434 E WHITTIER BLVD **N/A**
WHITTIER, CA

EDR Historical Auto Stations:
Name: STANDARD STATIONS INC
Year: Not reported
Type: GASOLINE AND OIL SERVICE STATIONS

---

20 **EDR US Hist Auto Stat** **1015238511**
1502 W OLYMPIC BLVD **N/A**
MONTEBELLO, CA 90640

EDR Historical Auto Stations:
Name: SANTANA AUTO REPAIR
Year: 2007
Address: 1502 W OLYMPIC BLVD

20 S & A ENGINES INC **HAZNET** **S113041733**
1513 OLYMPIC BLVD **N/A**
MONTEBELLO, CA 90640

HAZNET:

envid:	S113041733
Year:	2007
GEPAID:	CAL000048885
Contact:	GARY YOKOTA V PRES
Telephone:	3237226066
Mailing Name:	Not reported
Mailing Address:	1513 W OLYMPIC BLVD
Mailing City,St,Zip:	MONTEBELLO, CA 906400000
Gen County:	Not reported
TSD EPA ID:	CAD981696420
TSD County:	Not reported
Waste Category:	Aqueous solution with total organic residues less than 10 percent
Disposal Method:	Storage, Bulking, And/Or Transfer Off Site--No Treatment/Reovery (H010-H129) Or (H131-H135)
Tons:	0.12
Facility County:	Los Angeles

envid:	S113041733
Year:	2004
GEPAID:	CAL000048885
Contact:	GARY YOKOTA V PRES
Telephone:	3237226066
Mailing Name:	Not reported
Mailing Address:	1513 W OLYMPIC BLVD
Mailing City,St,Zip:	MONTEBELLO, CA 906400000
Gen County:	Not reported
TSD EPA ID:	CAD981696420
TSD County:	Not reported
Waste Category:	Oil/water separation sludge
Disposal Method:	Recycler
Tons:	0.08
Facility County:	Los Angeles

envid:	S113041733
Year:	2003
GEPAID:	CAL000048885
Contact:	GARY YOKOTA V PRES
Telephone:	3237226066
Mailing Name:	Not reported
Mailing Address:	1513 W OLYMPIC BLVD
Mailing City,St,Zip:	MONTEBELLO, CA 906400000
Gen County:	Not reported
TSD EPA ID:	CAD981696420
TSD County:	Not reported
Waste Category:	Unspecified oil-containing waste
Disposal Method:	Recycler
Tons:	0.12
Facility County:	Los Angeles

envid:	S113041733
Year:	1997
GEPAID:	CAL000048885
Contact:	GARY OR WAYNE YOKOTA
Telephone:	3237226066

S & A ENGINES INC (Continued) **S113041733**

Mailing Name: Not reported
Mailing Address: 1513 W OLYMPIC BLVD
Mailing City,St,Zip: MONTEBELLO, CA 906400000
Gen County: Not reported
TSD EPA ID: AZD049318009
TSD County: Not reported
Waste Category: Off-specification, aged or surplus organics
Disposal Method: Transfer Station
Tons: .1292
Facility County: Los Angeles

envid: S113041733
Year: 1997
GEPAID: CAL000048885
Contact: GARY OR WAYNE YOKOTA
Telephone: 3237226066
Mailing Name: Not reported
Mailing Address: 1513 W OLYMPIC BLVD
Mailing City,St,Zip: MONTEBELLO, CA 906400000
Gen County: Not reported
TSD EPA ID: AZD049318009
TSD County: Not reported
Waste Category: Liquids with halogenated organic compounds >= 1,000 Mg./L
Disposal Method: Transfer Station
Tons: .0125
Facility County: Los Angeles

Click this hyperlink while viewing on your computer to access
6 additional CA_HAZNET: record(s) in the EDR Site Report.

---

20 **S & A ENGINE INC** **FINDS** **1016426347**
1513 OLYMPIC BLVD **N/A**
MONTEBELLO, CA 90640

FINDS:

Registry ID: 110055758103

Environmental Interest/Information System
STATE MASTER

---

20 **EDR US Hist Cleaners** **1014996942**
1512 W OLYMPIC BLVD **N/A**
MONTEBELLO, CA 90640

EDR Historical Cleaners:
Name: MONTEBELLOW LAUNDROMAT
Year: 2006
Address: 1512 W OLYMPIC BLVD

Name: MONTEBELLO LAUNDROMAT
Year: 2007
Address: 1512 W OLYMPIC BLVD

Name: MONTEBELLO LAUNDROMAT

(Continued) **1014996942**

Year: 2008
Address: 1512 W OLYMPIC BLVD

Name: MONTEBELLO LAUNDROMAT
Year: 2009
Address: 1512 W OLYMPIC BLVD

Name: MONTEBELLOW LAUNDROMAT
Year: 2010
Address: 1512 W OLYMPIC BLVD

Name: MONTEBELLOW LAUNDROMAT
Year: 2011
Address: 1512 W OLYMPIC BLVD

Name: MONTEBELLOW LAUNDROMAT
Year: 2012
Address: 1512 W OLYMPIC BLVD

---

20 **ASTRO INDUSTRIES** **LOS ANGELES CO. HMS** **S106023839**
1521 W OLYMPIC BLVD **N/A**
MONTEBELLO, CA

LOS ANGELES CO. HMS:
Region: LA
Facility Id: 013588-013979
Facility Type: Not reported
Facility Status: Removed
Area: 3H
Permit Number: Not reported
Permit Status: Not reported

---

20 **I & R AUTO BODY & PAINT,IGNACIO GONZALEZ** **EMI** **S109281735**
1520 1/2 W OLYMPIC BLVD **N/A**
MONTEBELLO, CA 90640

EMI:
Year: 2006
County Code: 19
Air Basin: SC
Facility ID: 138820
Air District Name: SC
SIC Code: 7532
Air District Name: SOUTH COAST AQMD
Community Health Air Pollution Info System: Not reported
Consolidated Emission Reporting Rule: Not reported
Total Organic Hydrocarbon Gases Tons/Yr: .2754001923126689513
Reactive Organic Gases Tons/Yr: .229
Carbon Monoxide Emissions Tons/Yr: 0
NOX - Oxides of Nitrogen Tons/Yr: 0
SOX - Oxides of Sulphur Tons/Yr: 0
Particulate Matter Tons/Yr: 0
Part. Matter 10 Micrometers & Smllr Tons/Yr: 0

Year: 2007
County Code: 19

I & R AUTO BODY & PAINT,IGNACIO GONZALEZ (Continued) **S109281735**

Air Basin:	SC
Facility ID:	138820
Air District Name:	SC
SIC Code:	7532
Air District Name:	SOUTH COAST AQMD
Community Health Air Pollution Info System:	Not reported
Consolidated Emission Reporting Rule:	Not reported
Total Organic Hydrocarbon Gases Tons/Yr:	.2754001923126689513
Reactive Organic Gases Tons/Yr:	.229
Carbon Monoxide Emissions Tons/Yr:	0
NOX - Oxides of Nitrogen Tons/Yr:	0
SOX - Oxides of Sulphur Tons/Yr:	0
Particulate Matter Tons/Yr:	0
Part. Matter 10 Micrometers & Smllr Tons/Yr:	0

Year:	2012
County Code:	19
Air Basin:	SC
Facility ID:	138820
Air District Name:	SC
SIC Code:	7532
Air District Name:	SOUTH COAST AQMD
Community Health Air Pollution Info System:	Not reported
Consolidated Emission Reporting Rule:	Not reported
Total Organic Hydrocarbon Gases Tons/Yr:	0.082751290616
Reactive Organic Gases Tons/Yr:	0.08175
Carbon Monoxide Emissions Tons/Yr:	0
NOX - Oxides of Nitrogen Tons/Yr:	0
SOX - Oxides of Sulphur Tons/Yr:	0
Particulate Matter Tons/Yr:	0.0005
Part. Matter 10 Micrometers & Smllr Tons/Yr:	0.00043

---

20 **ASTRO INDUSTRIES** **SWEEPS UST** **S106922914**
1521 OLYMPIC BLVD **N/A**
MONTEBELLO, CA

SWEEPS UST:

Status:	Active
Comp Number:	13979
Number:	9
Board Of Equalization:	Not reported
Referral Date:	06-30-89
Action Date:	Not reported
Created Date:	06-30-89
Owner Tank Id:	Not reported
SWRCB Tank Id:	Not reported
Tank Status:	Not reported
Capacity:	Not reported
Active Date:	Not reported
Tank Use:	Not reported
STG:	Not reported
Content:	Not reported
Number Of Tanks:	Not reported

20 **DAVIS PARTNER LLC** **HAZNET** **S112957115**
1520 W OLYMPIC BLVD **N/A**
MONTEBELLO, CA 90640

HAZNET:

envid:	S112957115
Year:	2006
GEPAID:	CAC002609571
Contact:	M,ARGARET JENSEN
Telephone:	7149913410
Mailing Name:	Not reported
Mailing Address:	2115 W CRESCENT AVE STE 201
Mailing City,St,Zip:	ANAHEIM, CA 928013821
Gen County:	Not reported
TSD EPA ID:	CAD028409019
TSD County:	Not reported
Waste Category:	Off-specification, aged or surplus organics
Disposal Method:	Fuel Blending Prior To Energy Recovery At Another Site
Tons:	0.12
Facility County:	Los Angeles

---

20 **ONE STOP BODY SHOP, J. PROKOPI** **EMI** **S106836698**
1520 W. OLYMPIC **N/A**
MONTEBELLO, CA 90640

EMI:

Year:	1987
County Code:	19
Air Basin:	SC
Facility ID:	6588
Air District Name:	SC
SIC Code:	7538
Air District Name:	SOUTH COAST AQMD
Community Health Air Pollution Info System:	Not reported
Consolidated Emission Reporting Rule:	Not reported
Total Organic Hydrocarbon Gases Tons/Yr:	0
Reactive Organic Gases Tons/Yr:	0
Carbon Monoxide Emissions Tons/Yr:	0
NOX - Oxides of Nitrogen Tons/Yr:	0
SOX - Oxides of Sulphur Tons/Yr:	0
Particulate Matter Tons/Yr:	0
Part. Matter 10 Micrometers & Smllr Tons/Yr:	0

---

20 **EDR US Hist Auto Stat** **1015242486**
1520 W OLYMPIC BLVD **N/A**
MONTEBELLO, CA 90640

EDR Historical Auto Stations:

Name:	I & R AUTO BODY & PAINT
Year:	2005
Address:	1520 W OLYMPIC BLVD
Name:	I & R AUTO BODY & PAINT
Year:	2007
Address:	1520 W OLYMPIC BLVD
Name:	I & R AUTO BODY & PAINT
Year:	2010

(Continued) **1015242486**

Address: 1520 W OLYMPIC BLVD

Name: I & R AUTO BODY & PAINT
Year: 2011
Address: 1520 W OLYMPIC BLVD

Name: I & R AUTO BODY & PAINT
Year: 2012
Address: 1520 W OLYMPIC BLVD

---

20 **GUARDIAN COLLISION & REPAIR,A** **EMI** **S106832174**
1520 W. OLYMPIC **N/A**
MONTEBELLO, CA 90640

EMI:

Year:	1990
County Code:	19
Air Basin:	SC
Facility ID:	75511
Air District Name:	SC
SIC Code:	7538
Air District Name:	SOUTH COAST AQMD
Community Health Air Pollution Info System:	Not reported
Consolidated Emission Reporting Rule:	Not reported
Total Organic Hydrocarbon Gases Tons/Yr:	2
Reactive Organic Gases Tons/Yr:	2
Carbon Monoxide Emissions Tons/Yr:	0
NOX - Oxides of Nitrogen Tons/Yr:	0
SOX - Oxides of Sulphur Tons/Yr:	0
Particulate Matter Tons/Yr:	0
Part. Matter 10 Micrometers & Smllr Tons/Yr:	0

---

20 **A & J CENTRAL INC** **HAZNET** **S113099475**
1520 W OLYMPIC BLVD **N/A**
MONTEBELLO, CA 90640

HAZNET:

envid:	S113099475
Year:	1999
GEPAID:	CAL000189805
Contact:	A & J CENTRAL INC
Telephone:	0000000000
Mailing Name:	Not reported
Mailing Address:	1520 W OLYMPIC BLVD
Mailing City,St,Zip:	MONTEBELLO, CA 906400000
Gen County:	Not reported
TSD EPA ID:	CAT000613893
TSD County:	Not reported
Waste Category:	Aqueous solution with total organic residues less than 10 percent
Disposal Method:	Transfer Station
Tons:	.0625
Facility County:	Los Angeles

20 ADCO SERVICES INC **HAZNET** **S113110070**
1532 OLYMPIC BLVD **N/A**
MONTEBELLO, CA 90640

HAZNET:

envid:	S113110070
Year:	2009
GEPAID:	CAL000218621
Contact:	JOSEPH ADDANTE/MGR
Telephone:	3237252581
Mailing Name:	Not reported
Mailing Address:	1532 OLYMPIC BLVD
Mailing City,St,Zip:	MONTEBELLO, CA 906400000
Gen County:	Not reported
TSD EPA ID:	CAD099452708
TSD County:	Not reported
Waste Category:	Waste oil and mixed oil
Disposal Method:	Other Recovery Of Reclamation For Reuse Including Acid Regeneration, Organics Recovery Ect
Tons:	0.323
Facility County:	Los Angeles

envid:	S113110070
Year:	2008
GEPAID:	CAL000218621
Contact:	JOSEPH ADDANTE/MGR
Telephone:	3237252581
Mailing Name:	Not reported
Mailing Address:	1532 OLYMPIC BLVD
Mailing City,St,Zip:	MONTEBELLO, CA 906400000
Gen County:	Not reported
TSD EPA ID:	CAD099452708
TSD County:	Not reported
Waste Category:	Waste oil and mixed oil
Disposal Method:	Other Recovery Of Reclamation For Reuse Including Acid Regeneration, Organics Recovery Ect
Tons:	0.209
Facility County:	Los Angeles

envid:	S113110070
Year:	2007
GEPAID:	CAL000218621
Contact:	JOSEPH ADDANTE/MGR
Telephone:	3237252581
Mailing Name:	Not reported
Mailing Address:	1532 OLYMPIC BLVD
Mailing City,St,Zip:	MONTEBELLO, CA 906400000
Gen County:	Not reported
TSD EPA ID:	CAD099452708
TSD County:	Not reported
Waste Category:	Waste oil and mixed oil
Disposal Method:	Other Recovery Of Reclamation For Reuse Including Acid Regeneration, Organics Recovery Ect
Tons:	0.28
Facility County:	Los Angeles

envid:	S113110070
Year:	2006
GEPAID:	CAL000218621

ADCO SERVICES INC (Continued) **S113110070**

Contact: JOSEPH ADDANTE/MGR
Telephone: 3237252581
Mailing Name: Not reported
Mailing Address: 1532 OLYMPIC BLVD
Mailing City,St,Zip: MONTEBELLO, CA 906400000
Gen County: Not reported
TSD EPA ID: CAD099452708
TSD County: Not reported
Waste Category: Waste oil and mixed oil
Disposal Method: Other Recovery Of Reclamation For Reuse Including Acid Regeneration, Organics Recovery Ect
Tons: 0.22
Facility County: Los Angeles

envid: S113110070
Year: 2005
GEPAID: CAL000218621
Contact: JOSEPH ADDANTE/MGR
Telephone: 3237252581
Mailing Name: Not reported
Mailing Address: 1532 OLYMPIC BLVD
Mailing City,St,Zip: MONTEBELLO, CA 906400000
Gen County: Not reported
TSD EPA ID: CAD099452708
TSD County: Not reported
Waste Category: Waste oil and mixed oil
Disposal Method: Recycler
Tons: 0.45
Facility County: Los Angeles

Click this hyperlink while viewing on your computer to access
3 additional CA_HAZNET: record(s) in the EDR Site Report.

---

20 **EDR US Hist Auto Stat** **1015244812**
1536 W OLYMPIC BLVD **N/A**
MONTEBELLO, CA 90640

EDR Historical Auto Stations:
Name: MEZA BODY SHOP SUPPLIES
Year: 1999
Address: 1536 W OLYMPIC BLVD

Name: MEZA BODY SHOP SUPPLIES
Year: 2001
Address: 1536 W OLYMPIC BLVD

---

20 **MEZA BODY SHOP SUPPLIES INC** **HAZNET** **S113079075**
1536 W OLYMPIC BLVD **N/A**
MONTEBELLO, CA 90640

HAZNET:
envid: S113079075
Year: 2010
GEPAID: CAL000144081
Contact: JORGE NUNO
Telephone: 3237268263

MEZA BODY SHOP SUPPLIES INC (Continued) **S113079075**

Mailing Name:	Not reported
Mailing Address:	522 W ANAHEIM ST
Mailing City,St,Zip:	WILMINGTON, CA 907444323
Gen County:	Not reported
TSD EPA ID:	CAD008252405
TSD County:	Not reported
Waste Category:	Unspecified solvent mixture
Disposal Method:	Fuel Blending Prior To Energy Recovery At Another Site
Tons:	0.108
Facility County:	Los Angeles

envid:	S113079075
Year:	2009
GEPAID:	CAL000144081
Contact:	JORGE NUNO
Telephone:	3237268263
Mailing Name:	Not reported
Mailing Address:	522 W ANAHEIM ST
Mailing City,St,Zip:	WILMINGTON, CA 907444323
Gen County:	Not reported
TSD EPA ID:	CAD008252405
TSD County:	Not reported
Waste Category:	Unspecified solvent mixture
Disposal Method:	Fuel Blending Prior To Energy Recovery At Another Site
Tons:	0.108
Facility County:	Los Angeles

envid:	S113079075
Year:	2009
GEPAID:	CAL000144081
Contact:	JORGE NUNO
Telephone:	3237268263
Mailing Name:	Not reported
Mailing Address:	522 W ANAHEIM ST
Mailing City,St,Zip:	WILMINGTON, CA 907444323
Gen County:	Not reported
TSD EPA ID:	CAD008252405
TSD County:	Not reported
Waste Category:	Aqueous solution with total organic residues 10 percent or more
Disposal Method:	Not reported
Tons:	Not reported
Facility County:	Los Angeles

envid:	S113079075
Year:	2008
GEPAID:	CAL000144081
Contact:	JORGE NUNO
Telephone:	3237268263
Mailing Name:	Not reported
Mailing Address:	522 W ANAHEIM ST
Mailing City,St,Zip:	WILMINGTON, CA 907444323
Gen County:	Not reported
TSD EPA ID:	CAD008252405
TSD County:	Not reported
Waste Category:	Unspecified solvent mixture
Disposal Method:	Solvents Recovery
Tons:	0.0792

MEZA BODY SHOP SUPPLIES INC (Continued) **S113079075**

Facility County: Los Angeles

envid: S113079075
Year: 2007
GEPAID: CAL000144081
Contact: JORGE NUNO
Telephone: 3237268263
Mailing Name: Not reported
Mailing Address: 522 W ANAHEIM ST
Mailing City,St,Zip: WILMINGTON, CA 907444323
Gen County: Not reported
TSD EPA ID: CAD008252405
TSD County: Not reported
Waste Category: Unspecified solvent mixture
Disposal Method: Fuel Blending Prior To Energy Recovery At Another Site
Tons: 0.1
Facility County: Los Angeles

Click this hyperlink while viewing on your computer to access
3 additional CA_HAZNET: record(s) in the EDR Site Report.

---

20 **EDR US Hist Auto Stat** **1015244963**
1538 W OLYMPIC BLVD **N/A**
MONTEBELLO, CA 90640

EDR Historical Auto Stations:
Name: RINCON ENCANTADO AUTO RPR EL
Year: 2001
Address: 1538 W OLYMPIC BLVD

Name: RINCON ENCANTADO AUTO RPR EL
Year: 2002
Address: 1538 W OLYMPIC BLVD

Name: RINCON ENCANTADO AUTO RPR EL
Year: 2003
Address: 1538 W OLYMPIC BLVD

---

20 **EDR US Hist Auto Stat** **1015245406**
1540 W OLYMPIC BLVD **N/A**
MONTEBELLO, CA 90640

EDR Historical Auto Stations:
Name: MONTEBELLO AUTO BODY
Year: 1999
Address: 1540 W OLYMPIC BLVD

Name: CRUCESS AUTO REPAIR
Year: 2001
Address: 1540 W OLYMPIC BLVD

Name: CRUCESS AUTO REPAIR
Year: 2002
Address: 1540 W OLYMPIC BLVD

Name: CRUCESS AUTO REPAIR

(Continued) **1015245406**

Year: 2003
Address: 1540 W OLYMPIC BLVD

Name: MONTEBELLO AUTO BODY
Year: 2004
Address: 1540 W OLYMPIC BLVD

Name: MONTEBELLO AUTO BODY
Year: 2005
Address: 1540 W OLYMPIC BLVD

Name: MONTEBELLO AUTO BODY
Year: 2006
Address: 1540 W OLYMPIC BLVD

Name: MONTEBELLO AUTO BODY
Year: 2007
Address: 1540 W OLYMPIC BLVD

Name: MONTEBELLO AUTO BODY
Year: 2008
Address: 1540 W OLYMPIC BLVD

Name: MONTEBELLO AUTO BODY
Year: 2009
Address: 1540 W OLYMPIC BLVD

Name: SANTANA AUTO REPAIR
Year: 2010
Address: 1540 W OLYMPIC BLVD

---

20 **MONTEBELLO AUTOBODY** **HAZNET** **S113133277**
1540 W OLYMPIC BLVD **N/A**
MONTEBELLO, CA 90640

HAZNET:
envid: S113133277
Year: 2005
GEPAID: CAL000284921
Contact: ARNOLD PARRA
Telephone: 3237228662
Mailing Name: Not reported
Mailing Address: 1540 W OLYMPIC BLVD
Mailing City,St,Zip: MONTEBELLO, CA 906405014
Gen County: Not reported
TSD EPA ID: CAD028409019
TSD County: Not reported
Waste Category: Unspecified solvent mixture
Disposal Method: Not reported
Tons: 0.06
Facility County: Los Angeles

20 **EDR US Hist Auto Stat** **1015247006**
1552 W OLYMPIC BLVD **N/A**
MONTEBELLO, CA 90640

EDR Historical Auto Stations:

Name:	STAR TECHNOLOGY AUTO REPAIR
Year:	1999
Address:	1552 W OLYMPIC BLVD
Name:	CONTRERAS TRANSMISSION
Year:	2010
Address:	1552 W OLYMPIC BLVD

---

20 **CONTRERAS TRANSMISSION** **HAZNET** **S113125126**
1552 W OLYMPIC BLVD **N/A**
MONTEBELLO, CA 90640

HAZNET:

envid:	S113125126
Year:	2013
GEPAID:	CAL000266947
Contact:	JUAN MANUEL RODRIGUEZ JR.
Telephone:	3238325376
Mailing Name:	Not reported
Mailing Address:	1552 W OLYMPIC BLVD
Mailing City,St,Zip:	MONTEBELLO, CA 906400000
Gen County:	Los Angeles
TSD EPA ID:	CAT000613893
TSD County:	Los Angeles
Waste Category:	Not reported
Disposal Method:	Storage, Bulking, And/Or Transfer Off Site--No Treatment/Reovery (H010-H129) Or (H131-H135)
Tons:	0.0125
Facility County:	Not reported
envid:	S113125126
Year:	2012
GEPAID:	CAL000266947
Contact:	JUAN MANUEL RODRIGUEZ JR.
Telephone:	3238325376
Mailing Name:	Not reported
Mailing Address:	1552 W OLYMPIC BLVD
Mailing City,St,Zip:	MONTEBELLO, CA 906400000
Gen County:	Los Angeles
TSD EPA ID:	CAT000613893
TSD County:	Los Angeles
Waste Category:	Not reported
Disposal Method:	Storage, Bulking, And/Or Transfer Off Site--No Treatment/Reovery (H010-H129) Or (H131-H135)
Tons:	0.0432
Facility County:	Los Angeles
envid:	S113125126
Year:	2011
GEPAID:	CAL000266947
Contact:	JUAN MANUEL RODRIGUEZ JR.
Telephone:	3238325376
Mailing Name:	Not reported
Mailing Address:	1552 W OLYMPIC BLVD
Mailing City,St,Zip:	MONTEBELLO, CA 906400000

CONTRERAS TRANSMISSION (Continued) **S113125126**

Gen County:	Not reported
TSD EPA ID:	CAT000613893
TSD County:	Not reported
Waste Category:	Unspecified solvent mixture
Disposal Method:	Storage, Bulking, And/Or Transfer Off Site--No Treatment/Reovery (H010-H129) Or (H131-H135)
Tons:	0.036
Facility County:	Los Angeles

envid:	S113125126
Year:	2011
GEPAID:	CAL000266947
Contact:	JUAN MANUEL RODRIGUEZ JR.
Telephone:	3238325376
Mailing Name:	Not reported
Mailing Address:	1552 W OLYMPIC BLVD
Mailing City,St,Zip:	MONTEBELLO, CA 906400000
Gen County:	Not reported
TSD EPA ID:	TXD077603371
TSD County:	Not reported
Waste Category:	Unspecified solvent mixture
Disposal Method:	Fuel Blending Prior To Energy Recovery At Another Site
Tons:	0.0508
Facility County:	Los Angeles

envid:	S113125126
Year:	2010
GEPAID:	CAL000266947
Contact:	JUAN MANUEL RODRIGUEZ JR.
Telephone:	3238325376
Mailing Name:	Not reported
Mailing Address:	1552 W OLYMPIC BLVD
Mailing City,St,Zip:	MONTEBELLO, CA 906400000
Gen County:	Not reported
TSD EPA ID:	TXD077603371
TSD County:	Not reported
Waste Category:	Unspecified solvent mixture
Disposal Method:	Fuel Blending Prior To Energy Recovery At Another Site
Tons:	0.065
Facility County:	Los Angeles

Click this hyperlink while viewing on your computer to access
4 additional CA_HAZNET: record(s) in the EDR Site Report.

---

20 **STAR TECH AUTO REPAIR** **LOS ANGELES CO. HMS** **S110070446**
1552 W OLYMPIC BLVD **N/A**
MONTEBELLO, CA

LOS ANGELES CO. HMS:

Region:	LA
Facility Id:	021194-030001
Facility Type:	T1
Facility Status:	Removed
Area:	3H
Permit Number:	000268058
Permit Status:	Removed

21 **CITY OF MONTEBELLO** **HAZNET** **S112976164**
121 S 6TH ST **N/A**
MONTEBELLO, CA 90640

HAZNET:

envid:	S112976164
Year:	2009
GEPAID:	CAC002639631
Contact:	RON BUSTAMANTE
Telephone:	3238871496
Mailing Name:	Not reported
Mailing Address:	1600 W BEVERLY BLVD
Mailing City,St,Zip:	MONTEBELLO, CA 906403932
Gen County:	Not reported
TSD EPA ID:	AZC950823111
TSD County:	Not reported
Waste Category:	Asbestos containing waste
Disposal Method:	Landfill Or Surface Impoundment That Will Be Closed As Landfill(To Include On-Site Treatment And/Or Stabilization)
Tons:	1.2
Facility County:	Los Angeles

---

22 **MONTEBELLO ARMORY CA ARNG** **HAZNET** **S113162863**
244 SOUTH TAYLOR AVE **N/A**
MONTEBELLO, CA 90640

HAZNET:

envid:	S113162863
Year:	2001
GEPAID:	CAL912145799
Contact:	DAN AGUIRRE
Telephone:	9163614332
Mailing Name:	Not reported
Mailing Address:	9800 GOETHE RD
Mailing City,St,Zip:	SACRAMENTO, CA 958273561
Gen County:	Not reported
TSD EPA ID:	CAT080013352
TSD County:	Not reported
Waste Category:	Unspecified oil-containing waste
Disposal Method:	Recycler
Tons:	0.21
Facility County:	Los Angeles

envid:	S113162863
Year:	2001
GEPAID:	CAL912145799
Contact:	DAN AGUIRRE
Telephone:	9163614332
Mailing Name:	Not reported
Mailing Address:	9800 GOETHE RD
Mailing City,St,Zip:	SACRAMENTO, CA 958273561
Gen County:	Not reported
TSD EPA ID:	CAT080013352
TSD County:	Not reported
Waste Category:	Unspecified oil-containing waste
Disposal Method:	Recycler
Tons:	0.21
Facility County:	Los Angeles

envid: S113162863

MONTEBELLO ARMORY CA ARNG (Continued) **S113162863**

Year:	1995
GEPAID:	CAL912145799
Contact:	CAL ARMY NATIONAL GUARD
Telephone:	0000000000
Mailing Name:	Not reported
Mailing Address:	244 S TAYLOR AVE
Mailing City,St,Zip:	MONTEBELLO, CA 906400000
Gen County:	Not reported
TSD EPA ID:	CAT080011059
TSD County:	Not reported
Waste Category:	Unspecified aqueous solution
Disposal Method:	Recycler
Tons:	.0625
Facility County:	Los Angeles

envid:	S113162863
Year:	1995
GEPAID:	CAL912145799
Contact:	CAL ARMY NATIONAL GUARD
Telephone:	0000000000
Mailing Name:	Not reported
Mailing Address:	244 S TAYLOR AVE
Mailing City,St,Zip:	MONTEBELLO, CA 906400000
Gen County:	Not reported
TSD EPA ID:	NVT330010000
TSD County:	Not reported
Waste Category:	Other organic solids
Disposal Method:	Not reported
Tons:	.0750
Facility County:	Los Angeles

envid:	S113162863
Year:	1995
GEPAID:	CAL912145799
Contact:	CAL ARMY NATIONAL GUARD
Telephone:	0000000000
Mailing Name:	Not reported
Mailing Address:	244 S TAYLOR AVE
Mailing City,St,Zip:	MONTEBELLO, CA 906400000
Gen County:	Not reported
TSD EPA ID:	NVT330010000
TSD County:	Not reported
Waste Category:	Other organic solids
Disposal Method:	Not reported
Tons:	.0750
Facility County:	Los Angeles

Click this hyperlink while viewing on your computer to access
3 additional CA_HAZNET: record(s) in the EDR Site Report.

23 **CHMIRS** **S100275127**
N/A

204 CEDAR CRT
MONTEBELLO, CA 90640

CHMIRS:

OES Incident Number:	908126
OES notification:	Not reported
OES Date:	Not reported
OES Time:	Not reported
Incident Date:	27-SEP-89
Date Completed:	**27-SEP-89**
Property Use:	400
Agency Id Number:	19130
Agency Incident Number:	10,018
Time Notified:	1319
Time Completed:	1349
Surrounding Area:	400
Estimated Temperature:	90
Property Management:	P
More Than Two Substances Involved?:	N
Resp Agncy Personel # Of Decontaminated:	0
Responding Agency Personel # Of Injuries:	0
Responding Agency Personel # Of Fatalities:	0
Others Number Of Decontaminated:	0
Others Number Of Injuries:	0
Others Number Of Fatalities:	0
Vehicle Make/year:	Not reported
Vehicle License Number:	Not reported
Vehicle State:	Not reported
Vehicle Id Number:	Not reported
CA DOT PUC/ICC Number:	Not reported
Company Name:	Not reported
Reporting Officer Name/ID:	CAPTAIN JERRY E. GRIFFIN #1065
Report Date:	27-SEP-89
Facility Telephone:	213 722-7804
Waterway Involved:	Not reported
Waterway:	Not reported
Spill Site:	Not reported
Cleanup By:	Not reported
Containment:	Not reported
What Happened:	Not reported
Type:	Not reported
Measure:	Not reported
Other:	Not reported
Date/Time:	Not reported
Year:	88-92
Agency:	Not reported
Incident Date:	Not reported
Admin Agency:	Not reported
Amount:	Not reported
Contained:	Not reported
Site Type:	Not reported
E Date:	21-MAY-90
Substance:	Not reported
Unknown:	Not reported
Substance #2:	Not reported
Substance #3:	Not reported
Evacuations:	Not reported
Number of Injuries:	Not reported

(Continued) **S100275127**

Number of Fatalities:	Not reported
#1 Pipeline:	Not reported
#2 Pipeline:	Not reported
#3 Pipeline:	Not reported
#1 Vessel >= 300 Tons:	Not reported
#2 Vessel >= 300 Tons:	Not reported
#3 Vessel >= 300 Tons:	Not reported
Evacs:	Not reported
Injuries:	Not reported
Fatals:	Not reported
Comments:	Not reported
Description:	Not reported

---

24 **CDL** **S107532565**
305 S PARK AVE **N/A**
MONTEBELLO, CA 90640

CDL:

Facility ID:	199712120
Date:	12/25/1997
Lab Type:	Illegal Drug Lab (L) - location where an illegal drug lab was operated or drug lab equipment and/or materials were stored.

---

24 **EDR US Hist Auto Stat** **1015217179**
1389 W OLYMPIC BLVD **N/A**
MONTEBELLO, CA 90640

EDR Historical Auto Stations:

Name:	ECONO ELECTRIC AUTO MECHANIC
Year:	2006
Address:	1389 W OLYMPIC BLVD
Name:	ECONO ELECTRIC AUTO MECHANIC
Year:	2007
Address:	1389 W OLYMPIC BLVD
Name:	ECONO ELECTRIC AUTO MECHANIC
Year:	2008
Address:	1389 W OLYMPIC BLVD
Name:	ECONO ELECTRIC AUTO MECHANIC
Year:	2009
Address:	1389 W OLYMPIC BLVD

---

24 **BONIFACIO SANCHEZ OF SANCHEZ RADIATOR** **HAZNET** **S113461834**
1405 W OLYMPIC BLVD **N/A**
MONTEBELLO, CA 90640

HAZNET:

envid:	S113461834
Year:	2010
GEPAID:	CAC002656132
Contact:	BONIFACIO SANCHEZ/OWNER
Telephone:	5622336173
Mailing Name:	Not reported

BONIFACIO SANCHEZ OF SANCHEZ RADIATOR (Continued) **S113461834**

Mailing Address: 8970 ARMA ST
Mailing City,St,Zip: PICO RIVERA, CA 90660
Gen County: Not reported
TSD EPA ID: CAT080013352
TSD County: Not reported
Waste Category: Unspecified oil-containing waste
Disposal Method: Other Recovery Of Reclamation For Reuse Including Acid Regeneration, Organics Recovery Ect
Tons: 0.4587
Facility County: Los Angeles

---

24 **EDR US Hist Auto Stat** **1015221811**
1405 W OLYMPIC BLVD **N/A**
MONTEBELLO, CA 90640

EDR Historical Auto Stations:
Name: SANCHEZ RADIATOR
Year: 2001
Address: 1405 W OLYMPIC BLVD

Name: SANCHEZ RADIATOR
Year: 2002
Address: 1405 W OLYMPIC BLVD

Name: SANCHEZ RADIATOR AUT ELECTRIC
Year: 2005
Address: 1405 W OLYMPIC BLVD

Name: SANCHEZ RADIATOR AUTO ELECTRIC
Year: 2006
Address: 1405 W OLYMPIC BLVD

---

24 **SANCHEZ RADIATOR** **HAZNET** **S113061373**
1405 W OLYMPIC BLVD **N/A**
MONTEBELLO, CA 90640

HAZNET:
envid: S113061373
Year: 2003
GEPAID: CAL000105702
Contact: BONIFACIO SANCHEZ/OWNER
Telephone: 3237284544
Mailing Name: Not reported
Mailing Address: 1405 W OLYMPIC BLVD
Mailing City,St,Zip: MONTEBELLO, CA 906400000
Gen County: Not reported
TSD EPA ID: CAT080033681
TSD County: Not reported
Waste Category: Waste oil and mixed oil
Disposal Method: Recycler
Tons: 0.45
Facility County: Los Angeles

envid: S113061373
Year: 2002
GEPAID: CAL000105702

SANCHEZ RADIATOR (Continued) **S113061373**

Contact:	BONIFACIO SANCHEZ/OWNER
Telephone:	3237284544
Mailing Name:	Not reported
Mailing Address:	1405 W OLYMPIC BLVD
Mailing City,St,Zip:	MONTEBELLO, CA 906400000
Gen County:	Not reported
TSD EPA ID:	CAT080013352
TSD County:	Not reported
Waste Category:	Waste oil and mixed oil
Disposal Method:	Not reported
Tons:	0.45
Facility County:	Los Angeles

envid:	S113061373
Year:	2002
GEPAID:	CAL000105702
Contact:	BONIFACIO SANCHEZ/OWNER
Telephone:	3237284544
Mailing Name:	Not reported
Mailing Address:	1405 W OLYMPIC BLVD
Mailing City,St,Zip:	MONTEBELLO, CA 906400000
Gen County:	Not reported
TSD EPA ID:	CAD099452708
TSD County:	Not reported
Waste Category:	Aqueous solution with total organic residues 10 percent or more
Disposal Method:	Recycler
Tons:	0.91
Facility County:	Los Angeles

envid:	S113061373
Year:	2002
GEPAID:	CAL000105702
Contact:	BONIFACIO SANCHEZ/OWNER
Telephone:	3237284544
Mailing Name:	Not reported
Mailing Address:	1405 W OLYMPIC BLVD
Mailing City,St,Zip:	MONTEBELLO, CA 906400000
Gen County:	Not reported
TSD EPA ID:	CAT080013352
TSD County:	Not reported
Waste Category:	Waste oil and mixed oil
Disposal Method:	Recycler
Tons:	0.68
Facility County:	Los Angeles

envid:	S113061373
Year:	2001
GEPAID:	CAL000105702
Contact:	BONIFACIO SANCHEZ/OWNER
Telephone:	3237284544
Mailing Name:	Not reported
Mailing Address:	1405 W OLYMPIC BLVD
Mailing City,St,Zip:	MONTEBELLO, CA 906400000
Gen County:	Not reported
TSD EPA ID:	CAT080013352
TSD County:	Not reported
Waste Category:	Aqueous solution with total organic residues 10 percent or more

SANCHEZ RADIATOR (Continued) **S113061373**

Disposal Method: Recycler
Tons: 0.68
Facility County: Los Angeles

Click this hyperlink while viewing on your computer to access
12 additional CA_HAZNET: record(s) in the EDR Site Report.

---

25 **EDR US Hist Cleaners** **1015015015**
205 S 7TH ST **N/A**
MONTEBELLO, CA 90640

EDR Historical Cleaners:
Name: HI POWER CARPET CLEANING
Year: 2004
Address: 205 S 7TH ST

Name: HIPOWER CARPET CLEANING
Year: 2010
Address: 205 S 7TH ST

---

26 **DOW-ELCO INCORPORATED** **FINDS** **1016187337**
1313 WEST OLYMPIC BOULEVARD **N/A**
MONTEBELLO, CA 90640

FINDS:

Registry ID: 110002631965

Environmental Interest/Information System
California Hazardous Waste Tracking System - Datamart (HWTS-DATAMART) provides California with information on hazardous waste shipments for generators, transporters, and treatment, storage, and disposal facilities.

RCRAInfo is a national information system that supports the Resource Conservation and Recovery Act (RCRA) program through the tracking of events and activities related to facilities that generate, transport, and treat, store, or dispose of hazardous waste. RCRAInfo allows RCRA program staff to track the notification, permit, compliance, and corrective action activities required under RCRA.

CRITERIA AND HAZARDOUS AIR POLLUTANT INVENTORY

---

26 **DOW-ELCO INC** **HAZNET** **S112999252**
1313 W OLYMPIC BLVD **N/A**
MONTEBELLO, CA 90640

HAZNET:
envid: S112999252
Year: 2013
GEPAID: CAD008299521
Contact: RAY OLEA-PUR. AGENT
Telephone: 3237231288
Mailing Name: Not reported

DOW-ELCO INC (Continued) **S112999252**

Mailing Address: PO BOX 669
Mailing City,St,Zip: MONTEBELLO, CA 906400000
Gen County: Los Angeles
TSD EPA ID: AZR000501510
TSD County: 99
Waste Category: Not reported
Disposal Method: Storage, Bulking, And/Or Transfer Off Site--No Treatment/Reovery (H010-H129) Or (H131-H135)
Tons: 0.075
Facility County: Not reported

envid: S112999252
Year: 2013
GEPAID: CAD008299521
Contact: RAY OLEA-PUR. AGENT
Telephone: 3237231288
Mailing Name: Not reported
Mailing Address: PO BOX 669
Mailing City,St,Zip: MONTEBELLO, CA 906400000
Gen County: Los Angeles
TSD EPA ID: NVT330010000
TSD County: 99
Waste Category: Not reported
Disposal Method: Landfill Or Surface Impoundment That Will Be Closed As Landfill(To Include On-Site Treatment And/Or Stabilization)
Tons: 1.475
Facility County: Not reported

envid: S112999252
Year: 2013
GEPAID: CAD008299521
Contact: RAY OLEA-PUR. AGENT
Telephone: 3237231288
Mailing Name: Not reported
Mailing Address: PO BOX 669
Mailing City,St,Zip: MONTEBELLO, CA 906400000
Gen County: Los Angeles
TSD EPA ID: NVT330010000
TSD County: 99
Waste Category: Not reported
Disposal Method: Landfill Or Surface Impoundment That Will Be Closed As Landfill(To Include On-Site Treatment And/Or Stabilization)
Tons: 0.75
Facility County: Not reported

envid: S112999252
Year: 2013
GEPAID: CAD008299521
Contact: RAY OLEA-PUR. AGENT
Telephone: 3237231288
Mailing Name: Not reported
Mailing Address: PO BOX 669
Mailing City,St,Zip: MONTEBELLO, CA 906400000
Gen County: Los Angeles
TSD EPA ID: CAD982444481
TSD County: San Bernardino
Waste Category: Not reported

DOW-ELCO INC (Continued) **S112999252**

Disposal Method: Storage, Bulking, And/Or Transfer Off Site--No Treatment/Reovery (H010-H129) Or (H131-H135)
Tons: 0.15
Facility County: Not reported

envid: S112999252
Year: 2013
GEPAID: CAD008299521
Contact: RAY OLEA-PUR. AGENT
Telephone: 3237231288
Mailing Name: Not reported
Mailing Address: PO BOX 669
Mailing City,St,Zip: MONTEBELLO, CA 906400000
Gen County: Los Angeles
TSD EPA ID: ARD981057870
TSD County: 99
Waste Category: Not reported
Disposal Method: Fuel Blending Prior To Energy Recovery At Another Site
Tons: 0.594
Facility County: Not reported

Click this hyperlink while viewing on your computer to access
76 additional CA_HAZNET: record(s) in the EDR Site Report.

---

26 **DOW-ELCO INC.** **RCRA-SQG** **1000138798**
1313 W OLYMPIC BLVD **EMI** **CAD008299521**
MONTEBELLO, CA 90640

RCRA-SQG:
Date form received by agency: 09/01/1996
Facility name: DOW-ELCO INC.
Facility address: 1313 W OLYMPIC BLVD
MONTEBELLO, CA 90640
EPA ID: CAD008299521
Mailing address: P O BOX 669
MONTEBELLO, CA 90640
Contact: Not reported
Contact address: Not reported
Not reported
Contact country: US
Contact telephone: Not reported
Contact email: Not reported
EPA Region: 09
Land type: Facility is not located on Indian land. Additional information is not known.
Classification: Small Small Quantity Generator
Description: Handler: generates more than 100 and less than 1000 kg of hazardous waste during any calendar month and accumulates less than 6000 kg of hazardous waste at any time; or generates 100 kg or less of hazardous waste during any calendar month, and accumulates more than 1000 kg of hazardous waste at any time

Owner/Operator Summary:
Owner/operator name: J W ELDRIDGE
Owner/operator address: NOT REQUIRED
NOT REQUIRED, ME 99999
Owner/operator country: Not reported
Owner/operator telephone: (415) 555-1212

DOW-ELCO INC. (Continued) **1000138798**

Legal status: Private
Owner/Operator Type: Owner
Owner/Op start date: Not reported
Owner/Op end date: Not reported

Owner/operator name: NOT REQUIRED
Owner/operator address: NOT REQUIRED
NOT REQUIRED, ME 99999
Owner/operator country: Not reported
Owner/operator telephone: (415) 555-1212
Legal status: Private
Owner/Operator Type: Operator
Owner/Op start date: Not reported
Owner/Op end date: Not reported

Handler Activities Summary:
U.S. importer of hazardous waste: No
Mixed waste (haz. and radioactive): No
Recycler of hazardous waste: No
Transporter of hazardous waste: No
Treater, storer or disposer of HW: No
Underground injection activity: No
On-site burner exemption: No
Furnace exemption: No
Used oil fuel burner: No
Used oil processor: No
User oil refiner: No
Used oil fuel marketer to burner: No
Used oil Specification marketer: No
Used oil transfer facility: No
Used oil transporter: No

Historical Generators:
Date form received by agency: 08/08/1980
Site name: DOW-ELCO INC.
Classification: Large Quantity Generator

Facility Has Received Notices of Violations:
Regulation violated: FR - 262.10-12.A
Area of violation: Generators - General
Date violation determined: 06/09/1993
Date achieved compliance: 06/09/1998
Violation lead agency: State
Enforcement action: Not reported
Enforcement action date: Not reported
Enf. disposition status: Not reported
Enf. disp. status date: Not reported
Enforcement lead agency: Not reported
Proposed penalty amount: Not reported
Final penalty amount: Not reported
Paid penalty amount: Not reported

Evaluation Action Summary:
Evaluation date: 06/09/1993
Evaluation: COMPLIANCE EVALUATION INSPECTION ON-SITE

DOW-ELCO INC. (Continued) **1000138798**

Area of violation: Generators - General
Date achieved compliance: 06/09/1998
Evaluation lead agency: State Contractor/Grantee

EMI:

Year:	2006
County Code:	19
Air Basin:	SC
Facility ID:	116003
Air District Name:	SC
SIC Code:	3417
Air District Name:	SOUTH COAST AQMD
Community Health Air Pollution Info System:	Not reported
Consolidated Emission Reporting Rule:	Not reported
Total Organic Hydrocarbon Gases Tons/Yr:	.0496001619597125215
Reactive Organic Gases Tons/Yr:	.049
Carbon Monoxide Emissions Tons/Yr:	0
NOX - Oxides of Nitrogen Tons/Yr:	0
SOX - Oxides of Sulphur Tons/Yr:	0
Particulate Matter Tons/Yr:	0
Part. Matter 10 Micrometers & Smllr Tons/Yr:	0

Year:	2007
County Code:	19
Air Basin:	SC
Facility ID:	116003
Air District Name:	SC
SIC Code:	3417
Air District Name:	SOUTH COAST AQMD
Community Health Air Pollution Info System:	Not reported
Consolidated Emission Reporting Rule:	Not reported
Total Organic Hydrocarbon Gases Tons/Yr:	.0496001619597125215
Reactive Organic Gases Tons/Yr:	.049
Carbon Monoxide Emissions Tons/Yr:	0
NOX - Oxides of Nitrogen Tons/Yr:	0
SOX - Oxides of Sulphur Tons/Yr:	0
Particulate Matter Tons/Yr:	0
Part. Matter 10 Micrometers & Smllr Tons/Yr:	0

Year:	2008
County Code:	19
Air Basin:	SC
Facility ID:	116003
Air District Name:	SC
SIC Code:	2819
Air District Name:	SOUTH COAST AQMD
Community Health Air Pollution Info System:	Not reported
Consolidated Emission Reporting Rule:	Not reported
Total Organic Hydrocarbon Gases Tons/Yr:	.0110853831359449336
Reactive Organic Gases Tons/Yr:	.01095125
Carbon Monoxide Emissions Tons/Yr:	0
NOX - Oxides of Nitrogen Tons/Yr:	0
SOX - Oxides of Sulphur Tons/Yr:	0
Particulate Matter Tons/Yr:	0
Part. Matter 10 Micrometers & Smllr Tons/Yr:	0

Year:	2009
County Code:	19

DOW-ELCO INC. (Continued) **1000138798**

Air Basin:	SC
Facility ID:	116003
Air District Name:	SC
SIC Code:	2819
Air District Name:	SOUTH COAST AQMD
Community Health Air Pollution Info System:	Not reported
Consolidated Emission Reporting Rule:	Not reported
Total Organic Hydrocarbon Gases Tons/Yr:	2.2780645814353601E-2
Reactive Organic Gases Tons/Yr:	2.2505000000000001E-2
Carbon Monoxide Emissions Tons/Yr:	0
NOX - Oxides of Nitrogen Tons/Yr:	0
SOX - Oxides of Sulphur Tons/Yr:	0
Particulate Matter Tons/Yr:	0
Part. Matter 10 Micrometers & Smllr Tons/Yr:	0

Year:	2010
County Code:	19
Air Basin:	SC
Facility ID:	116003
Air District Name:	SC
SIC Code:	2819
Air District Name:	SOUTH COAST AQMD
Community Health Air Pollution Info System:	Not reported
Consolidated Emission Reporting Rule:	Not reported
Total Organic Hydrocarbon Gases Tons/Yr:	8.4608459864358707E-2
Reactive Organic Gases Tons/Yr:	8.3570000000000005E-2
Carbon Monoxide Emissions Tons/Yr:	0
NOX - Oxides of Nitrogen Tons/Yr:	0
SOX - Oxides of Sulphur Tons/Yr:	0
Particulate Matter Tons/Yr:	0
Part. Matter 10 Micrometers & Smllr Tons/Yr:	0

Year:	2011
County Code:	19
Air Basin:	SC
Facility ID:	116003
Air District Name:	SC
SIC Code:	2819
Air District Name:	SOUTH COAST AQMD
Community Health Air Pollution Info System:	Not reported
Consolidated Emission Reporting Rule:	Not reported
Total Organic Hydrocarbon Gases Tons/Yr:	0.013058001822
Reactive Organic Gases Tons/Yr:	0.0129
Carbon Monoxide Emissions Tons/Yr:	0
NOX - Oxides of Nitrogen Tons/Yr:	0
SOX - Oxides of Sulphur Tons/Yr:	0
Particulate Matter Tons/Yr:	0
Part. Matter 10 Micrometers & Smllr Tons/Yr:	0

Year:	2012
County Code:	19
Air Basin:	SC
Facility ID:	116003
Air District Name:	SC
SIC Code:	2819
Air District Name:	SOUTH COAST AQMD
Community Health Air Pollution Info System:	Not reported

DOW-ELCO INC. (Continued) **1000138798**

Consolidated Emission Reporting Rule:	Not reported
Total Organic Hydrocarbon Gases Tons/Yr:	0.017273709384
Reactive Organic Gases Tons/Yr:	0.01705
Carbon Monoxide Emissions Tons/Yr:	0
NOX - Oxides of Nitrogen Tons/Yr:	0
SOX - Oxides of Sulphur Tons/Yr:	0
Particulate Matter Tons/Yr:	0
Part. Matter 10 Micrometers & Smllr Tons/Yr:	0

---

26 **DOW-ELCO INC** **EMI** **S106830225**
1313 W. OLYMPIC **N/A**
MONTEBELLO, CA 90640

EMI:

Year:	1987
County Code:	19
Air Basin:	SC
Facility ID:	25305
Air District Name:	SC
SIC Code:	3069
Air District Name:	SOUTH COAST AQMD
Community Health Air Pollution Info System:	Not reported
Consolidated Emission Reporting Rule:	Not reported
Total Organic Hydrocarbon Gases Tons/Yr:	0
Reactive Organic Gases Tons/Yr:	0
Carbon Monoxide Emissions Tons/Yr:	0
NOX - Oxides of Nitrogen Tons/Yr:	0
SOX - Oxides of Sulphur Tons/Yr:	0
Particulate Matter Tons/Yr:	0
Part. Matter 10 Micrometers & Smllr Tons/Yr:	0

Year:	1990
County Code:	19
Air Basin:	SC
Facility ID:	25305
Air District Name:	SC
SIC Code:	3069
Air District Name:	SOUTH COAST AQMD
Community Health Air Pollution Info System:	Not reported
Consolidated Emission Reporting Rule:	Not reported
Total Organic Hydrocarbon Gases Tons/Yr:	0
Reactive Organic Gases Tons/Yr:	0
Carbon Monoxide Emissions Tons/Yr:	0
NOX - Oxides of Nitrogen Tons/Yr:	0
SOX - Oxides of Sulphur Tons/Yr:	0
Particulate Matter Tons/Yr:	0
Part. Matter 10 Micrometers & Smllr Tons/Yr:	0

26 **CITY OF MONTEBELLO - PUBLIC WORKS** **HAZNET** **S112890825**
1300 W OLYMPIC **N/A**
MONTEBELLO, CA 90640

HAZNET:

envid:	S112890825
Year:	1999
GEPAID:	CAC001429360
Contact:	CITY OF MONTEBELLO
Telephone:	0000000000
Mailing Name:	Not reported
Mailing Address:	1600 W BEVERLY BLVD
Mailing City,St,Zip:	MONTEBELLO, CA 906400000
Gen County:	Not reported
TSD EPA ID:	CAD009007626
TSD County:	Not reported
Waste Category:	Asbestos containing waste
Disposal Method:	Disposal, Land Fill
Tons:	.8428
Facility County:	Los Angeles

---

26 **ERNS** **90178876**
1300 OLYMPIC BLVD. PUBLIC POOL **N/A**
MONTEBELLO, CA 90640

Click this hyperlink while viewing on your computer to access additional ERNS detail in the EDR Site Report.

---

26 **EDR US Hist Auto Stat** **1015208743**
1329 W OLYMPIC BLVD **N/A**
MONTEBELLO, CA 90640

EDR Historical Auto Stations:

Name:	PARK SIDE MOTORS
Year:	1999
Address:	1329 W OLYMPIC BLVD
Name:	PARKSIDE MOTORS
Year:	2002
Address:	1329 W OLYMPIC BLVD
Name:	PARKSIDE MOTORS
Year:	2004
Address:	1329 W OLYMPIC BLVD
Name:	PARK SIDE MOTOR
Year:	2005
Address:	1329 W OLYMPIC BLVD
Name:	ECONO ELECTRIC AUTO MECHANIC
Year:	2010
Address:	1329 W OLYMPIC BLVD
Name:	TWO GUYS AUTO UPHOLSTERY
Year:	2011
Address:	1329 W OLYMPIC BLVD

(Continued) **1015208743**

Name: TWO GUYS AUTO UPHOLSTERY
Year: 2012
Address: 1329 W OLYMPIC BLVD

---

26 **PARKSIDE MOTORS** **HAZNET** **S113010304**
1329 OLYMPIC BLVD **N/A**
MONTEBELLO, CA 90640

HAZNET:

envid: S113010304
Year: 2005
GEPAID: CAD981687528
Contact: RUDOLF GARCIA
Telephone: 2137217003
Mailing Name: Not reported
Mailing Address: 1329 W OLYMPIC BLVD
Mailing City,St,Zip: MONTEBELLO, CA 906405010
Gen County: Not reported
TSD EPA ID: CAD008252405
TSD County: Not reported
Waste Category: Unspecified solvent mixture
Disposal Method: Recycler
Tons: 0.32
Facility County: Los Angeles

envid: S113010304
Year: 2004
GEPAID: CAD981687528
Contact: RUDOLF GARCIA
Telephone: 2137217003
Mailing Name: Not reported
Mailing Address: 1329 W OLYMPIC BLVD
Mailing City,St,Zip: MONTEBELLO, CA 906405010
Gen County: Not reported
TSD EPA ID: CAD008252405
TSD County: Not reported
Waste Category: Unspecified solvent mixture
Disposal Method: Recycler
Tons: 0.16
Facility County: Los Angeles

envid: S113010304
Year: 2003
GEPAID: CAD981687528
Contact: RUDOLF GARCIA
Telephone: 2137217003
Mailing Name: Not reported
Mailing Address: 1329 W OLYMPIC BLVD
Mailing City,St,Zip: MONTEBELLO, CA 906405010
Gen County: Not reported
TSD EPA ID: CAD008252405
TSD County: Not reported
Waste Category: Unspecified solvent mixture
Disposal Method: Recycler
Tons: 0.22
Facility County: Los Angeles

envid: S113010304

PARKSIDE MOTORS (Continued) **S113010304**

Year:	2002
GEPAID:	CAD981687528
Contact:	RUDOLF GARCIA
Telephone:	2137217003
Mailing Name:	Not reported
Mailing Address:	1329 W OLYMPIC BLVD
Mailing City,St,Zip:	MONTEBELLO, CA 906405010
Gen County:	Not reported
TSD EPA ID:	CAD008252405
TSD County:	Not reported
Waste Category:	Unspecified solvent mixture
Disposal Method:	Recycler
Tons:	0.2
Facility County:	Los Angeles

envid:	S113010304
Year:	2001
GEPAID:	CAD981687528
Contact:	RUDOLF GARCIA
Telephone:	2137217003
Mailing Name:	Not reported
Mailing Address:	1329 W OLYMPIC BLVD
Mailing City,St,Zip:	MONTEBELLO, CA 906405010
Gen County:	Not reported
TSD EPA ID:	CAD008252405
TSD County:	Not reported
Waste Category:	Unspecified solvent mixture
Disposal Method:	Recycler
Tons:	0.43
Facility County:	Los Angeles

Click this hyperlink while viewing on your computer to access
9 additional CA_HAZNET: record(s) in the EDR Site Report.

---

26 **PARKSIDE MOTOTS** **RCRA-SQG** **1000272583**
1329 OLYMPIC BLVD **FINDS** **CAD981687528**
MONTEBELLO, CA 90640

RCRA-SQG:

Date form received by agency:	10/28/1986
Facility name:	PARKSIDE MOTOTS
Facility address:	1329 OLYMPIC BLVD MONTEBELLO, CA 90640
EPA ID:	CAD981687528
Contact:	ENVIRONMENTAL MANAGER
Contact address:	1329 OLYMPIC BLVD MONTEBELLO, CA 90640
Contact country:	US
Contact telephone:	(213) 721-7003
Contact email:	Not reported
EPA Region:	09
Classification:	Small Small Quantity Generator
Description:	Handler: generates more than 100 and less than 1000 kg of hazardous waste during any calendar month and accumulates less than 6000 kg of hazardous waste at any time; or generates 100 kg or less of hazardous waste during any calendar month, and accumulates more than 1000 kg of hazardous waste at any time

PARKSIDE MOTOTS (Continued) **1000272583**

Owner/Operator Summary:

Owner/operator name:	RUDY & NICK GARCIA
Owner/operator address:	NOT REQUIRED NOT REQUIRED, ME 99999
Owner/operator country:	Not reported
Owner/operator telephone:	(415) 555-1212
Legal status:	Private
Owner/Operator Type:	Owner
Owner/Op start date:	Not reported
Owner/Op end date:	Not reported

Owner/operator name:	NOT REQUIRED
Owner/operator address:	NOT REQUIRED NOT REQUIRED, ME 99999
Owner/operator country:	Not reported
Owner/operator telephone:	(415) 555-1212
Legal status:	Private
Owner/Operator Type:	Operator
Owner/Op start date:	Not reported
Owner/Op end date:	Not reported

Handler Activities Summary:

U.S. importer of hazardous waste:	No
Mixed waste (haz. and radioactive):	No
Recycler of hazardous waste:	No
Transporter of hazardous waste:	No
Treater, storer or disposer of HW:	No
Underground injection activity:	No
On-site burner exemption:	No
Furnace exemption:	No
Used oil fuel burner:	No
Used oil processor:	No
User oil refiner:	No
Used oil fuel marketer to burner:	No
Used oil Specification marketer:	No
Used oil transfer facility:	No
Used oil transporter:	No

Violation Status: No violations found

FINDS:

Registry ID: 110002753011

Environmental Interest/Information System

California Hazardous Waste Tracking System - Datamart (HWTS-DATAMART) provides California with information on hazardous waste shipments for generators, transporters, and treatment, storage, and disposal facilities.

RCRAInfo is a national information system that supports the Resource Conservation and Recovery Act (RCRA) program through the tracking of events and activities related to facilities that generate, transport, and treat, store, or dispose of hazardous waste. RCRAInfo allows RCRA program staff to track the notification, permit, compliance, and corrective action activities required under RCRA.

27 **CATTLEMAN'S CHOICE INC** **HAZNET** **S113034604**
1205 OLYMPIC BLVD **N/A**
MONTEBELLO, CA 90640

HAZNET:

envid:	S113034604
Year:	1997
GEPAID:	CAL000033598
Contact:	ALTSHULAR WILLIAM I
Telephone:	0000000000
Mailing Name:	Not reported
Mailing Address:	1205 OLYMPIC BLVD-PO 850
Mailing City,St,Zip:	MONTEBELLO, CA 906400000
Gen County:	Not reported
TSD EPA ID:	CAT080013352
TSD County:	Not reported
Waste Category:	Aqueous solution with total organic residues less than 10 percent
Disposal Method:	Recycler
Tons:	.1668
Facility County:	Los Angeles

---

28 **CHMIRS** **S110424541**
VAIL AVE AND FERGUSON DRIVE **N/A**
MONTEBELLO, CA

CHMIRS:

OES Incident Number:	08-2041
OES notification:	03/13/2008
OES Date:	Not reported
OES Time:	Not reported
Incident Date:	Not reported
Date Completed:	**Not reported**
Property Use:	Not reported
Agency Id Number:	Not reported
Agency Incident Number:	Not reported
Time Notified:	Not reported
Time Completed:	Not reported
Surrounding Area:	Not reported
Estimated Temperature:	Not reported
Property Management:	Not reported
More Than Two Substances Involved?:	Not reported
Resp Agncy Personel # Of Decontaminated:	Not reported
Responding Agency Personel # Of Injuries:	Not reported
Responding Agency Personel # Of Fatalities:	Not reported
Others Number Of Decontaminated:	Not reported
Others Number Of Injuries:	Not reported
Others Number Of Fatalities:	Not reported
Vehicle Make/year:	Not reported
Vehicle License Number:	Not reported
Vehicle State:	Not reported
Vehicle Id Number:	Not reported
CA DOT PUC/ICC Number:	Not reported
Company Name:	Not reported
Reporting Officer Name/ID:	Not reported
Report Date:	Not reported
Facility Telephone:	Not reported
Waterway Involved:	No
Waterway:	Not reported
Spill Site:	Road
Cleanup By:	Unknown

(Continued) **S110424541**

Containment:	Not reported
What Happened:	Not reported
Type:	Not reported
Measure:	N/A
Other:	Not reported
Date/Time:	1825
Year:	2008
Agency:	UPRR
Incident Date:	3/13/2008
Admin Agency:	Montebello Fire Department
Amount:	Not reported
Contained:	Yes
Site Type:	Not reported
E Date:	Not reported
Substance:	Train vs. vehicle
Quantity Released:	N/A
Unknown:	Not reported
Substance #2:	Not reported
Substance #3:	Not reported
Evacuations:	0
Number of Injuries:	0
Number of Fatalities:	0
#1 Pipeline:	Not reported
#2 Pipeline:	Not reported
#3 Pipeline:	Not reported
#1 Vessel >= 300 Tons:	Not reported
#2 Vessel >= 300 Tons:	Not reported
#3 Vessel >= 300 Tons:	Not reported
Evacs:	Not reported
Injuries:	Not reported
Fatals:	Not reported
Comments:	Not reported
Description:	A vehicle drove into the side of a moving train at a grade crossing.

---

28 **SANTIAGO CASTILLO** **PEST LIC** **S117650472**
480 S VAIL AVE **N/A**
MONTEBELLO, CA 90640

PEST LIC:

Facility Type:	QAC
Categories:	A
License No:	93274
Issued or Renewed Date:	01/01/2015
Expiration Date:	12/31/2016

---

28 **BIMBO BAKERIES USA INC** **HAZNET** **S113009869**
480 S VAIL AVE **N/A**
MONTEBELLO, CA 90640

HAZNET:

envid:	S113009869
Year:	2013
GEPAID:	CAD981672819
Contact:	Elias Muniz
Telephone:	3237150682

BIMBO BAKERIES USA INC (Continued) **S113009869**

Mailing Name: Not reported
Mailing Address: 480 S VAIL AVE
Mailing City,St,Zip: MONTEBELLO, CA 906404947
Gen County: Los Angeles
TSD EPA ID: CAT080013352
TSD County: Los Angeles
Waste Category: Not reported
Disposal Method: Other Recovery Of Reclamation For Reuse Including Acid Regeneration, Organics Recovery Ect
Tons: 4.44105
Facility County: Not reported

envid: S113009869
Year: 2013
GEPAID: CAD981672819
Contact: Elias Muniz
Telephone: 3237150682
Mailing Name: Not reported
Mailing Address: 480 S VAIL AVE
Mailing City,St,Zip: MONTEBELLO, CA 906404947
Gen County: Los Angeles
TSD EPA ID: CAD009007626
TSD County: Los Angeles
Waste Category: Not reported
Disposal Method: Landfill Or Surface Impoundment That Will Be Closed As Landfill(To Include On-Site Treatment And/Or Stabilization)
Tons: 0.8
Facility County: Not reported

envid: S113009869
Year: 2013
GEPAID: CAD981672819
Contact: Elias Muniz
Telephone: 3237150682
Mailing Name: Not reported
Mailing Address: 480 S VAIL AVE
Mailing City,St,Zip: MONTEBELLO, CA 906404947
Gen County: Los Angeles
TSD EPA ID: CAD044429835
TSD County: Los Angeles
Waste Category: Not reported
Disposal Method: Storage, Bulking, And/Or Transfer Off Site--No Treatment/Reovery (H010-H129) Or (H131-H135)
Tons: 0.1
Facility County: Not reported

envid: S113009869
Year: 2013
GEPAID: CAD981672819
Contact: Elias Muniz
Telephone: 3237150682
Mailing Name: Not reported
Mailing Address: 480 S VAIL AVE
Mailing City,St,Zip: MONTEBELLO, CA 906404947
Gen County: Los Angeles
TSD EPA ID: ARD981057870
TSD County: 99

BIMBO BAKERIES USA INC (Continued) **S113009869**

Waste Category:	Not reported
Disposal Method:	Fuel Blending Prior To Energy Recovery At Another Site
Tons:	0.187
Facility County:	Not reported

envid:	S113009869
Year:	2013
GEPAID:	CAD981672819
Contact:	Elias Muniz
Telephone:	3237150682
Mailing Name:	Not reported
Mailing Address:	480 S VAIL AVE
Mailing City,St,Zip:	MONTEBELLO, CA 906404947
Gen County:	Los Angeles
TSD EPA ID:	AZR000030452
TSD County:	99
Waste Category:	Not reported
Disposal Method:	Stabilization Or Chemical Fixation Prior To Disposal At Another Site
Tons:	0.22935
Facility County:	Not reported

Click this hyperlink while viewing on your computer to access
428 additional CA_HAZNET: record(s) in the EDR Site Report.

---

28 **CPC BAKING BUSINESS** **WDS** **S101897039**
480 S VAIL AVE **SWEEPS UST** **N/A**
MONTEBELLO, CA 90640 **LOS ANGELES CO. HMS**
EMI

WDS:

Facility ID:	4 19I013225
Facility Type:	Industrial - Facility that treats and/or disposes of liquid or semisolid wastes from any servicing, producing, manufacturing or processing operation of whatever nature, including mining, gravel washing, geothermal operations, air conditioning, ship building and repairing, oil production, storage and disposal operations, water pumping.
Facility Status:	Active - Any facility with a continuous or seasonal discharge that is under Waste Discharge Requirements.
NPDES Number:	CAS000001 The 1st 2 characters designate the state. The remaining 7 are assigned by the Regional Board
Subregion:	4
Facility Telephone:	Not reported
Facility Contact:	Not reported
Agency Name:	CPC BAKING BUSINESS
Agency Address:	Not reported
Agency City,St,Zip:	0
Agency Contact:	Not reported
Agency Telephone:	Not reported
Agency Type:	Not reported
SIC Code:	0
SIC Code 2:	Not reported
Primary Waste Type:	Not reported
Primary Waste:	Not reported
Waste Type2:	Not reported
Waste2:	Not reported
Primary Waste Type:	Not reported
Secondary Waste:	Not reported

CPC BAKING BUSINESS (Continued) **S101897039**

Secondary Waste Type:	Not reported
Design Flow:	0
Baseline Flow:	0
Reclamation:	Not reported
POTW:	Not reported
Treat To Water:	Minor Threat to Water Quality. A violation of a regional board order should cause a relatively minor impairment of beneficial uses compared to a major or minor threat. Not: All nurds without a TTWQ will be considered a minor threat to water quality unless coded at a higher Level. A Zero (0) may be used to code those NURDS that are found to represent no threat to water quality.
Complexity:	Category C - Facilities having no waste treatment systems, such as cooling water dischargers or thosewho must comply through best management practices, facilities with passive waste treatment and disposal systems, such as septic systems with subsurface disposal, or dischargers having waste storage systems with land disposal such as dairy waste ponds.
Facility ID:	4 19I017366
Facility Type:	Industrial - Facility that treats and/or disposes of liquid or semisolid wastes from any servicing, producing, manufacturing or processing operation of whatever nature, including mining, gravel washing, geothermal operations, air conditioning, ship building and repairing, oil production, storage and disposal operations, water pumping.
Facility Status:	Active - Any facility with a continuous or seasonal discharge that is under Waste Discharge Requirements.
NPDES Number:	CAS000001 The 1st 2 characters designate the state. The remaining 7 are assigned by the Regional Board
Subregion:	4
Facility Telephone:	3237206000
Facility Contact:	ARMSTRONG MARK
Agency Name:	BIMBO BAKERIES USA INC
Agency Address:	480 S Vail Ave
Agency City,St,Zip:	Montebello 906404947
Agency Contact:	ARMSTRONG MARK
Agency Telephone:	3237206000
Agency Type:	Private
SIC Code:	0
SIC Code 2:	Not reported
Primary Waste Type:	Not reported
Primary Waste:	Not reported
Waste Type2:	Not reported
Waste2:	Not reported
Primary Waste Type:	Not reported
Secondary Waste:	Not reported
Secondary Waste Type:	Not reported
Design Flow:	0
Baseline Flow:	0
Reclamation:	Not reported
POTW:	Not reported
Treat To Water:	Minor Threat to Water Quality. A violation of a regional board order should cause a relatively minor impairment of beneficial uses compared to a major or minor threat. Not: All nurds without a TTWQ will be considered a minor threat to water quality unless coded at a higher Level. A Zero (0) may be used to code those NURDS that are found to represent no threat to water quality.

CPC BAKING BUSINESS (Continued) **S101897039**

Complexity: Category C - Facilities having no waste treatment systems, such as cooling water dischargers or thosewho must comply through best management practices, facilities with passive waste treatment and disposal systems, such as septic systems with subsurface disposal, or dischargers having waste storage systems with land disposal such as dairy waste ponds.

SWEEPS UST:

Status:	Active
Comp Number:	10760
Number:	9
Board Of Equalization:	44-009011
Referral Date:	06-30-89
Action Date:	Not reported
Created Date:	06-30-89
Owner Tank Id:	Not reported
SWRCB Tank Id:	19-000-010760-000001
Tank Status:	A
Capacity:	Not reported
Active Date:	06-30-89
Tank Use:	UNKNOWN
STG:	W
Content:	Not reported
Number Of Tanks:	5

Status:	Active
Comp Number:	10760
Number:	9
Board Of Equalization:	44-009011
Referral Date:	06-30-89
Action Date:	Not reported
Created Date:	06-30-89
Owner Tank Id:	Not reported
SWRCB Tank Id:	19-000-010760-000002
Tank Status:	A
Capacity:	Not reported
Active Date:	06-30-89
Tank Use:	UNKNOWN
STG:	W
Content:	Not reported
Number Of Tanks:	Not reported

Status:	Active
Comp Number:	10760
Number:	9
Board Of Equalization:	44-009011
Referral Date:	06-30-89
Action Date:	Not reported
Created Date:	06-30-89
Owner Tank Id:	Not reported
SWRCB Tank Id:	19-000-010760-000003
Tank Status:	A
Capacity:	Not reported
Active Date:	06-30-89
Tank Use:	UNKNOWN
STG:	W
Content:	Not reported

CPC BAKING BUSINESS (Continued) **S101897039**

Number Of Tanks: Not reported

Status: Active
Comp Number: 10760
Number: 9
Board Of Equalization: 44-009011
Referral Date: 06-30-89
Action Date: Not reported
Created Date: 06-30-89
Owner Tank Id: Not reported
SWRCB Tank Id: 19-000-010760-000004
Tank Status: A
Capacity: Not reported
Active Date: 06-30-89
Tank Use: UNKNOWN
STG: W
Content: Not reported
Number Of Tanks: Not reported

Status: Active
Comp Number: 10760
Number: 9
Board Of Equalization: 44-009011
Referral Date: 06-30-89
Action Date: Not reported
Created Date: 06-30-89
Owner Tank Id: Not reported
SWRCB Tank Id: 19-000-010760-000005
Tank Status: A
Capacity: Not reported
Active Date: 06-30-89
Tank Use: UNKNOWN
STG: W
Content: Not reported
Number Of Tanks: Not reported

LOS ANGELES CO. HMS:
Region: LA
Facility Id: 010799-010760
Facility Type: T0
Facility Status: Permit
Area: 3H
Permit Number: 00002631T
Permit Status: Closed

EMI:
Year: 2002
County Code: 19
Air Basin: SC
Facility ID: 132068
Air District Name: SC
SIC Code: 2051
Air District Name: SOUTH COAST AQMD
Community Health Air Pollution Info System: Not reported
Consolidated Emission Reporting Rule: Not reported
Total Organic Hydrocarbon Gases Tons/Yr: 8

CPC BAKING BUSINESS (Continued) **S101897039**

Reactive Organic Gases Tons/Yr:	5
Carbon Monoxide Emissions Tons/Yr:	5
NOX - Oxides of Nitrogen Tons/Yr:	6
SOX - Oxides of Sulphur Tons/Yr:	0
Particulate Matter Tons/Yr:	5
Part. Matter 10 Micrometers & Smllr Tons/Yr:	2

Year:	2003
County Code:	19
Air Basin:	SC
Facility ID:	132068
Air District Name:	SC
SIC Code:	2051
Air District Name:	SOUTH COAST AQMD
Community Health Air Pollution Info System:	Not reported
Consolidated Emission Reporting Rule:	Not reported
Total Organic Hydrocarbon Gases Tons/Yr:	8
Reactive Organic Gases Tons/Yr:	5
Carbon Monoxide Emissions Tons/Yr:	5
NOX - Oxides of Nitrogen Tons/Yr:	6
SOX - Oxides of Sulphur Tons/Yr:	0
Particulate Matter Tons/Yr:	5
Part. Matter 10 Micrometers & Smllr Tons/Yr:	2

Year:	2004
County Code:	19
Air Basin:	SC
Facility ID:	132068
Air District Name:	SC
SIC Code:	2051
Air District Name:	SOUTH COAST AQMD
Community Health Air Pollution Info System:	Not reported
Consolidated Emission Reporting Rule:	Not reported
Total Organic Hydrocarbon Gases Tons/Yr:	8.11109
Reactive Organic Gases Tons/Yr:	5.17
Carbon Monoxide Emissions Tons/Yr:	4.65912
NOX - Oxides of Nitrogen Tons/Yr:	5.65243
SOX - Oxides of Sulphur Tons/Yr:	0.070066
Particulate Matter Tons/Yr:	5.39471
Part. Matter 10 Micrometers & Smllr Tons/Yr:	2.03

Year:	2005
County Code:	19
Air Basin:	SC
Facility ID:	132068
Air District Name:	SC
SIC Code:	2051
Air District Name:	SOUTH COAST AQMD
Community Health Air Pollution Info System:	Not reported
Consolidated Emission Reporting Rule:	Not reported
Total Organic Hydrocarbon Gases Tons/Yr:	5.84684
Reactive Organic Gases Tons/Yr:	4.025110527
Carbon Monoxide Emissions Tons/Yr:	4.3697
NOX - Oxides of Nitrogen Tons/Yr:	5.4135
SOX - Oxides of Sulphur Tons/Yr:	.053615
Particulate Matter Tons/Yr:	5.60685
Part. Matter 10 Micrometers & Smllr Tons/Yr:	2.0796576

CPC BAKING BUSINESS (Continued) **S101897039**

Year:	2006
County Code:	19
Air Basin:	SC
Facility ID:	132068
Air District Name:	SC
SIC Code:	2051
Air District Name:	SOUTH COAST AQMD
Community Health Air Pollution Info System:	Not reported
Consolidated Emission Reporting Rule:	Not reported
Total Organic Hydrocarbon Gases Tons/Yr:	4.953648750298300046
Reactive Organic Gases Tons/Yr:	3.946
Carbon Monoxide Emissions Tons/Yr:	4.143
NOX - Oxides of Nitrogen Tons/Yr:	5.12
SOX - Oxides of Sulphur Tons/Yr:	.053
Particulate Matter Tons/Yr:	5.985
Part. Matter 10 Micrometers & Smllr Tons/Yr:	2.16882

Year:	2007
County Code:	19
Air Basin:	SC
Facility ID:	132068
Air District Name:	SC
SIC Code:	2051
Air District Name:	SOUTH COAST AQMD
Community Health Air Pollution Info System:	Not reported
Consolidated Emission Reporting Rule:	Not reported
Total Organic Hydrocarbon Gases Tons/Yr:	4.953648750298300046
Reactive Organic Gases Tons/Yr:	3.946
Carbon Monoxide Emissions Tons/Yr:	4.143
NOX - Oxides of Nitrogen Tons/Yr:	5.12
SOX - Oxides of Sulphur Tons/Yr:	.053
Particulate Matter Tons/Yr:	5.985
Part. Matter 10 Micrometers & Smllr Tons/Yr:	2.16882

Year:	2008
County Code:	19
Air Basin:	SC
Facility ID:	132068
Air District Name:	SC
SIC Code:	2099
Air District Name:	SOUTH COAST AQMD
Community Health Air Pollution Info System:	Not reported
Consolidated Emission Reporting Rule:	Not reported
Total Organic Hydrocarbon Gases Tons/Yr:	4.869063659921418084
Reactive Organic Gases Tons/Yr:	3.9487
Carbon Monoxide Emissions Tons/Yr:	4.52408
NOX - Oxides of Nitrogen Tons/Yr:	4.87439355013585968
SOX - Oxides of Sulphur Tons/Yr:	.035759
Particulate Matter Tons/Yr:	5.56134
Part. Matter 10 Micrometers & Smllr Tons/Yr:	2.05674

Year:	2009
County Code:	19
Air Basin:	SC
Facility ID:	132068
Air District Name:	SC
SIC Code:	2099

CPC BAKING BUSINESS (Continued) **S101897039**

Air District Name:	SOUTH COAST AQMD
Community Health Air Pollution Info System:	Not reported
Consolidated Emission Reporting Rule:	Not reported
Total Organic Hydrocarbon Gases Tons/Yr:	9.9729014769190396
Reactive Organic Gases Tons/Yr:	9.1104909999999997
Carbon Monoxide Emissions Tons/Yr:	4.0913399999999998
NOX - Oxides of Nitrogen Tons/Yr:	4.6215099999999998
SOX - Oxides of Sulphur Tons/Yr:	3.5062999999999997E-2
Particulate Matter Tons/Yr:	5.4304389999999998
Part. Matter 10 Micrometers & Smllr Tons/Yr:	1.9836284639999999

Year:	2010
County Code:	19
Air Basin:	SC
Facility ID:	132068
Air District Name:	SC
SIC Code:	2099
Air District Name:	SOUTH COAST AQMD
Community Health Air Pollution Info System:	Not reported
Consolidated Emission Reporting Rule:	Not reported
Total Organic Hydrocarbon Gases Tons/Yr:	6.7535656875014398
Reactive Organic Gases Tons/Yr:	5.9293199999999997
Carbon Monoxide Emissions Tons/Yr:	3.5854400000000002
NOX - Oxides of Nitrogen Tons/Yr:	4.3574799999999998
SOX - Oxides of Sulphur Tons/Yr:	4.3290000000000002E-2
Particulate Matter Tons/Yr:	5.1695000000000002
Part. Matter 10 Micrometers & Smllr Tons/Yr:	1.8837356000000001

Year:	2011
County Code:	19
Air Basin:	SC
Facility ID:	132068
Air District Name:	SC
SIC Code:	2099
Air District Name:	SOUTH COAST AQMD
Community Health Air Pollution Info System:	Not reported
Consolidated Emission Reporting Rule:	Not reported
Total Organic Hydrocarbon Gases Tons/Yr:	6.0369583258
Reactive Organic Gases Tons/Yr:	5.33168
Carbon Monoxide Emissions Tons/Yr:	5.76238
NOX - Oxides of Nitrogen Tons/Yr:	4.23449
SOX - Oxides of Sulphur Tons/Yr:	0.04155
Particulate Matter Tons/Yr:	4.69902
Part. Matter 10 Micrometers & Smllr Tons/Yr:	1.73393692

Year:	2012
County Code:	19
Air Basin:	SC
Facility ID:	132068
Air District Name:	SC
SIC Code:	2099
Air District Name:	SOUTH COAST AQMD
Community Health Air Pollution Info System:	Not reported
Consolidated Emission Reporting Rule:	Not reported
Total Organic Hydrocarbon Gases Tons/Yr:	6.0154511808
Reactive Organic Gases Tons/Yr:	5.37569
Carbon Monoxide Emissions Tons/Yr:	5.32182

CPC BAKING BUSINESS (Continued) **S101897039**

NOX - Oxides of Nitrogen Tons/Yr:	3.91247
SOX - Oxides of Sulphur Tons/Yr:	0.03796
Particulate Matter Tons/Yr:	3.27888
Part. Matter 10 Micrometers & Smllr Tons/Yr:	1.29387684

---

28 **ORO WHEAT FOODS CORPORATION** **RCRA-SQG** **1000136429**
480 S VAIL AVE **CAD981672819**
MONTEBELLO, CA 90640

RCRA-SQG:

Date form received by agency:	09/01/1996
Facility name:	ORO WHEAT FOODS CORPORATION
Facility address:	480 S VAIL AVE MONTEBELLO, CA 90640
EPA ID:	CAD981672819
Contact:	Not reported
Contact address:	Not reported Not reported
Contact country:	US
Contact telephone:	Not reported
Contact email:	Not reported
EPA Region:	09
Land type:	Facility is not located on Indian land. Additional information is not known.
Classification:	Small Small Quantity Generator
Description:	Handler: generates more than 100 and less than 1000 kg of hazardous waste during any calendar month and accumulates less than 6000 kg of hazardous waste at any time; or generates 100 kg or less of hazardous waste during any calendar month, and accumulates more than 1000 kg of hazardous waste at any time

Owner/Operator Summary:

Owner/operator name:	OROWEAT FOODS CO
Owner/operator address:	NOT REQUIRED NOT REQUIRED, ME 99999
Owner/operator country:	Not reported
Owner/operator telephone:	(415) 555-1212
Legal status:	Private
Owner/Operator Type:	Owner
Owner/Op start date:	Not reported
Owner/Op end date:	Not reported

Owner/operator name:	NOT REQUIRED
Owner/operator address:	NOT REQUIRED NOT REQUIRED, ME 99999
Owner/operator country:	Not reported
Owner/operator telephone:	(415) 555-1212
Legal status:	Private
Owner/Operator Type:	Operator
Owner/Op start date:	Not reported
Owner/Op end date:	Not reported

Handler Activities Summary:

U.S. importer of hazardous waste:	No
Mixed waste (haz. and radioactive):	No
Recycler of hazardous waste:	No
Transporter of hazardous waste:	No
Treater, storer or disposer of HW:	No

ORO WHEAT FOODS CORPORATION (Continued) **1000136429**

Underground injection activity: No
On-site burner exemption: No
Furnace exemption: No
Used oil fuel burner: No
Used oil processor: No
User oil refiner: No
Used oil fuel marketer to burner: No
Used oil Specification marketer: No
Used oil transfer facility: No
Used oil transporter: No

Historical Generators:
Date form received by agency: 11/19/1986
Site name: ORO WHEAT FOODS CORPORATION
Classification: Large Quantity Generator

Violation Status: No violations found

Evaluation Action Summary:
Evaluation date: 05/11/1993
Evaluation: COMPLIANCE EVALUATION INSPECTION ON-SITE
Area of violation: Not reported
Date achieved compliance: Not reported
Evaluation lead agency: State Contractor/Grantee

---

28 **AST** **A100345178**
480 S VAIL AVE **N/A**
MONTEBELLO, CA 90640

AST:
Certified Unified Program Agencies: Los Angeles County
Owner: BIMBO BAKERIES USA INC
Total Gallons: 3701

---

28 **BIMBO BAKERIES USA INC** **NPDES** **U001564796**
480 S VAIL AVE **HIST UST** **N/A**
MONTEBELLO, CA 90640 **EMI**

NPDES:
Npdes Number: Not reported
Facility Status: Not reported
Agency Id: Not reported
Region: 4
Regulatory Measure Id: 191385
Order No: Not reported
Regulatory Measure Type: Industrial
Place Id: Not reported
WDID: 4 19I017366
Program Type: Not reported
Adoption Date Of Regulatory Measure: Not reported
Effective Date Of Regulatory Measure: Not reported
Expiration Date Of Regulatory Measure: Not reported
Termination Date Of Regulatory Measure: Not reported
Discharge Name: Not reported
Discharge Address: Not reported
Discharge City: Not reported

BIMBO BAKERIES USA INC (Continued) **U001564796**

Discharge State:	Not reported
Discharge Zip:	Not reported
RECEIVED DATE:	5/9/2008
PROCESSED DATE:	7/10/2002
STATUS CODE NAME:	Active
STATUS DATE:	7/10/2002
PLACE SIZE:	9
PLACE SIZE UNIT:	Acres
FACILITY CONTACT NAME:	Elias Muniz
FACILITY CONTACT TITLE:	Compliance Manager
FACILITY CONTACT PHONE:	323-720-6000
FACILITY CONTACT PHONE EXT:	6091
FACILITY CONTACT EMAIL:	emuniz@bbumail.com
OPERATOR NAME:	Bimbo Bakeries USA
OPERATOR ADDRESS:	480 South Vail Avenue
OPERATOR CITY:	Montebello
OPERATOR STATE:	California
OPERATOR ZIP:	90640
OPERATOR CONTACT NAME:	Elias Muniz
OPERATOR CONTACT TITLE:	Compliance Manager
OPERATOR CONTACT PHONE:	323-720-6000
OPERATOR CONTACT PHONE EXT:	6091
OPERATOR CONTACT EMAIL:	emuniz@bbumail.com
OPERATOR TYPE:	Private Business
DEVELOPER NAME:	Not reported
DEVELOPER ADDRESS:	Not reported
DEVELOPER CITY:	Not reported
DEVELOPER STATE:	California
DEVELOPER ZIP:	Not reported
DEVELOPER CONTACT NAME:	Not reported
DEVELOPER CONTACT TITLE:	Not reported
CONSTYPE LINEAR UTILITY IND:	Not reported
EMERGENCY PHONE NO:	323-720-6000
EMERGENCY PHONE EXT:	6091
CONSTYPE ABOVE GROUND IND:	Not reported
CONSTYPE BELOW GROUND IND:	Not reported
CONSTYPE CABLE LINE IND:	Not reported
CONSTYPE COMM LINE IND:	Not reported
CONSTYPE COMMERTIAL IND:	Not reported
CONSTYPE ELECTRICAL LINE IND:	Not reported
CONSTYPE GAS LINE IND:	Not reported
CONSTYPE INDUSTRIAL IND:	Not reported
CONSTYPE OTHER DESRIPTION:	Not reported
CONSTYPE OTHER IND:	Not reported
CONSTYPE RECONS IND:	Not reported
CONSTYPE RESIDENTIAL IND:	Not reported
CONSTYPE TRANSPORT IND:	Not reported
CONSTYPE UTILITY DESCRIPTION:	Not reported
CONSTYPE UTILITY IND:	Not reported
CONSTYPE WATER SEWER IND:	Not reported
DIR DISCHARGE USWATER IND:	N
RECEIVING WATER NAME:	Rio Hondo Channel
CERTIFIER NAME:	Jesus Castaneda
CERTIFIER TITLE:	Plant Manager
CERTIFICATION DATE:	03-FEB-15
PRIMARY SIC:	2051-Bread and Other Bakery Products, Except Cookies and Crackers
SECONDARY SIC:	2052-Cookies and Crackers

BIMBO BAKERIES USA INC (Continued) **U001564796**

TERTIARY SIC:	Not reported
Npdes Number:	CAS000001
Facility Status:	Active
Agency Id:	0
Region:	4
Regulatory Measure Id:	191385
Order No:	97-03-DWQ
Regulatory Measure Type:	Enrollee
Place Id:	Not reported
WDID:	4 19I017366
Program Type:	Industrial
Adoption Date Of Regulatory Measure:	Not reported
Effective Date Of Regulatory Measure:	07/10/2002
Expiration Date Of Regulatory Measure:	Not reported
Termination Date Of Regulatory Measure:	Not reported
Discharge Name:	Bimbo Bakeries USA
Discharge Address:	480 South Vail Avenue
Discharge City:	Montebello
Discharge State:	California
Discharge Zip:	90640
RECEIVED DATE:	Not reported
PROCESSED DATE:	Not reported
STATUS CODE NAME:	Not reported
STATUS DATE:	Not reported
PLACE SIZE:	Not reported
PLACE SIZE UNIT:	Not reported
FACILITY CONTACT NAME:	Not reported
FACILITY CONTACT TITLE:	Not reported
FACILITY CONTACT PHONE:	Not reported
FACILITY CONTACT PHONE EXT:	Not reported
FACILITY CONTACT EMAIL:	Not reported
OPERATOR NAME:	Not reported
OPERATOR ADDRESS:	Not reported
OPERATOR CITY:	Not reported
OPERATOR STATE:	Not reported
OPERATOR ZIP:	Not reported
OPERATOR CONTACT NAME:	Not reported
OPERATOR CONTACT TITLE:	Not reported
OPERATOR CONTACT PHONE:	Not reported
OPERATOR CONTACT PHONE EXT:	Not reported
OPERATOR CONTACT EMAIL:	Not reported
OPERATOR TYPE:	Not reported
DEVELOPER NAME:	Not reported
DEVELOPER ADDRESS:	Not reported
DEVELOPER CITY:	Not reported
DEVELOPER STATE:	Not reported
DEVELOPER ZIP:	Not reported
DEVELOPER CONTACT NAME:	Not reported
DEVELOPER CONTACT TITLE:	Not reported
CONSTYPE LINEAR UTILITY IND:	Not reported
EMERGENCY PHONE NO:	Not reported
EMERGENCY PHONE EXT:	Not reported
CONSTYPE ABOVE GROUND IND:	Not reported
CONSTYPE BELOW GROUND IND:	Not reported
CONSTYPE CABLE LINE IND:	Not reported
CONSTYPE COMM LINE IND:	Not reported

BIMBO BAKERIES USA INC (Continued) **U001564796**

CONSTYPE COMMERTIAL IND:	Not reported
CONSTYPE ELECTRICAL LINE IND:	Not reported
CONSTYPE GAS LINE IND:	Not reported
CONSTYPE INDUSTRIAL IND:	Not reported
CONSTYPE OTHER DESRIPTION:	Not reported
CONSTYPE OTHER IND:	Not reported
CONSTYPE RECONS IND:	Not reported
CONSTYPE RESIDENTIAL IND:	Not reported
CONSTYPE TRANSPORT IND:	Not reported
CONSTYPE UTILITY DESCRIPTION:	Not reported
CONSTYPE UTILITY IND:	Not reported
CONSTYPE WATER SEWER IND:	Not reported
DIR DISCHARGE USWATER IND:	Not reported
RECEIVING WATER NAME:	Not reported
CERTIFIER NAME:	Not reported
CERTIFIER TITLE:	Not reported
CERTIFICATION DATE:	Not reported
PRIMARY SIC:	Not reported
SECONDARY SIC:	Not reported
TERTIARY SIC:	Not reported

HIST UST:

Region:	STATE
Facility ID:	00000003981
Facility Type:	Other
Other Type:	BAKERY
Contact Name:	AL HESSLER
Telephone:	2137215161
Owner Name:	OROWEAT FOODS CO
Owner Address:	480 S. VAIL AVE
Owner City,St,Zip:	MONTEBELLO, CA 90640
Total Tanks:	0006
Tank Num:	001
Container Num:	1DTRANS
Year Installed:	Not reported
Tank Capacity:	00010000
Tank Used for:	PRODUCT
Type of Fuel:	DIESEL
Container Construction Thickness:	Not reported
Leak Detection:	Stock Inventor
Tank Num:	002
Container Num:	2RRTS.
Year Installed:	Not reported
Tank Capacity:	00005000
Tank Used for:	PRODUCT
Type of Fuel:	REGULAR
Container Construction Thickness:	Not reported
Leak Detection:	Stock Inventor
Tank Num:	003
Container Num:	3RRTS.
Year Installed:	Not reported
Tank Capacity:	00005000
Tank Used for:	PRODUCT
Type of Fuel:	REGULAR

BIMBO BAKERIES USA INC (Continued) **U001564796**

Container Construction Thickness: Not reported
Leak Detection: Stock Inventor

Tank Num: 004
Container Num: 4WO
Year Installed: Not reported
Tank Capacity: 00000550
Tank Used for: WASTE
Type of Fuel: WASTE OIL
Container Construction Thickness: Not reported
Leak Detection: Stock Inventor

Tank Num: 005
Container Num: 5DBAKE
Year Installed: Not reported
Tank Capacity: 00010000
Tank Used for: PRODUCT
Type of Fuel: DIESEL
Container Construction Thickness: Not reported
Leak Detection: Stock Inventor

Tank Num: 006
Container Num: 6D BAKE
Year Installed: Not reported
Tank Capacity: 00010000
Tank Used for: PRODUCT
Type of Fuel: DIESEL
Container Construction Thickness: Not reported
Leak Detection: Stock Inventor

EMI:

Year: 1987
County Code: 19
Air Basin: SC
Facility ID: 11103
Air District Name: SC
SIC Code: 2052
Air District Name: SOUTH COAST AQMD
Community Health Air Pollution Info System: Not reported
Consolidated Emission Reporting Rule: Not reported
Total Organic Hydrocarbon Gases Tons/Yr: 104
Reactive Organic Gases Tons/Yr: 52
Carbon Monoxide Emissions Tons/Yr: 4
NOX - Oxides of Nitrogen Tons/Yr: 13
SOX - Oxides of Sulphur Tons/Yr: 0
Particulate Matter Tons/Yr: 1
Part. Matter 10 Micrometers & Smllr Tons/Yr: 1

Year: 1990
County Code: 19
Air Basin: SC
Facility ID: 11103
Air District Name: SC
SIC Code: 2052
Air District Name: SOUTH COAST AQMD
Community Health Air Pollution Info System: Not reported
Consolidated Emission Reporting Rule: Not reported

BIMBO BAKERIES USA INC (Continued) **U001564796**

Total Organic Hydrocarbon Gases Tons/Yr:	84
Reactive Organic Gases Tons/Yr:	82
Carbon Monoxide Emissions Tons/Yr:	4
NOX - Oxides of Nitrogen Tons/Yr:	13
SOX - Oxides of Sulphur Tons/Yr:	0
Particulate Matter Tons/Yr:	1
Part. Matter 10 Micrometers & Smllr Tons/Yr:	1

Year:	1993
County Code:	19
Air Basin:	SC
Facility ID:	11103
Air District Name:	SC
SIC Code:	2052
Air District Name:	SOUTH COAST AQMD
Community Health Air Pollution Info System:	Not reported
Consolidated Emission Reporting Rule:	Not reported
Total Organic Hydrocarbon Gases Tons/Yr:	81
Reactive Organic Gases Tons/Yr:	78
Carbon Monoxide Emissions Tons/Yr:	3
NOX - Oxides of Nitrogen Tons/Yr:	8
SOX - Oxides of Sulphur Tons/Yr:	0
Particulate Matter Tons/Yr:	1
Part. Matter 10 Micrometers & Smllr Tons/Yr:	1

Year:	1995
County Code:	19
Air Basin:	SC
Facility ID:	11103
Air District Name:	SC
SIC Code:	2052
Air District Name:	SOUTH COAST AQMD
Community Health Air Pollution Info System:	Not reported
Consolidated Emission Reporting Rule:	Not reported
Total Organic Hydrocarbon Gases Tons/Yr:	81
Reactive Organic Gases Tons/Yr:	78
Carbon Monoxide Emissions Tons/Yr:	3
NOX - Oxides of Nitrogen Tons/Yr:	8
SOX - Oxides of Sulphur Tons/Yr:	0
Particulate Matter Tons/Yr:	1
Part. Matter 10 Micrometers & Smllr Tons/Yr:	1

Year:	1996
County Code:	19
Air Basin:	SC
Facility ID:	11103
Air District Name:	SC
SIC Code:	2052
Air District Name:	SOUTH COAST AQMD
Community Health Air Pollution Info System:	Not reported
Consolidated Emission Reporting Rule:	Not reported
Total Organic Hydrocarbon Gases Tons/Yr:	9
Reactive Organic Gases Tons/Yr:	7
Carbon Monoxide Emissions Tons/Yr:	4
NOX - Oxides of Nitrogen Tons/Yr:	9
SOX - Oxides of Sulphur Tons/Yr:	0
Particulate Matter Tons/Yr:	1

BIMBO BAKERIES USA INC (Continued) **U001564796**

Part. Matter 10 Micrometers & Smllr Tons/Yr: 1

---

28 **BIMBO BAKERIES COMPANY** **FINDS** **1016066317**
480 VAIL AVENUE **US AIRS** **N/A**
MONTEBELLO, CA 90640

FINDS:

Registry ID: 110001189053

Environmental Interest/Information System

AFS (Aerometric Information Retrieval System (AIRS) Facility Subsystem) replaces the former Compliance Data System (CDS), the National Emission Data System (NEDS), and the Storage and Retrieval of Aerometric Data (SAROAD). AIRS is the national repository for information concerning airborne pollution in the United States. AFS is used to track emissions and compliance data from industrial plants. AFS data are utilized by states to prepare State Implementation Plans to comply with regulatory programs and by EPA as an input for the estimation of total national emissions. AFS is undergoing a major redesign to support facility operating permits required under Title V of the Clean Air Act.

California Hazardous Waste Tracking System - Datamart (HWTS-DATAMART) provides California with information on hazardous waste shipments for generators, transporters, and treatment, storage, and disposal facilities.

RCRAInfo is a national information system that supports the Resource Conservation and Recovery Act (RCRA) program through the tracking of events and activities related to facilities that generate, transport, and treat, store, or dispose of hazardous waste. RCRAInfo allows RCRA program staff to track the notification, permit, compliance, and corrective action activities required under RCRA.

STATE MASTER

CRITERIA AND HAZARDOUS AIR POLLUTANT INVENTORY

AIR MINOR

---

28 **OROWEAT FOODS COMPANY** **HIST CORTESE** **S102434733**
480 VAIL AVE S **LUST** **N/A**
MONTEBELLO, CA 90640

HIST CORTESE:

Region:	CORTESE
Facility County Code:	19
Reg By:	LTNKA
Reg Id:	R-10760

LUST:

Region:	STATE
Global Id:	T0603704956
Latitude:	34.0074309

OROWEAT FOODS COMPANY (Continued) **S102434733**

Longitude:	-118.11989
Case Type:	Not reported
Status:	Completed - Case Closed
Status Date:	04/21/1997
Lead Agency:	Not reported
Case Worker:	JOA
Local Agency:	Not reported
RB Case Number:	R-10760
LOC Case Number:	Not reported
File Location:	Not reported
Potential Media Affect:	Soil
Potential Contaminants of Concern:	Diesel
Site History:	Not reported

Click here to access the California GeoTracker records for this facility:

Contact:

Global Id:	T0603704956
Contact Type:	Regional Board Caseworker
Contact Name:	YUE RONG
Organization Name:	LOS ANGELES RWQCB (REGION 4)
Address:	320 W. 4TH ST., SUITE 200
City:	Los Angeles
Email:	yrong@waterboards.ca.gov
Phone Number:	Not reported

Global Id:	T0603704956
Contact Type:	Local Agency Caseworker
Contact Name:	JOHN AWUJO
Organization Name:	LOS ANGELES COUNTY
Address:	900 S FREMONT AVE
City:	ALHAMBRA
Email:	jawujo@dpw.lacounty.gov
Phone Number:	6264583507

Status History:

Global Id:	T0603704956
Status:	Completed - Case Closed
Status Date:	04/21/1997

Global Id:	T0603704956
Status:	Open - Case Begin Date
Status Date:	08/02/1995

Regulatory Activities:

Global Id:	T0603704956
Action Type:	Other
Date:	09/01/1995
Action:	Leak Reported

Global Id:	T0603704956
Action Type:	Other
Date:	08/02/1995
Action:	Leak Discovery

OROWEAT FOODS COMPANY (Continued) **S102434733**

LUST REG 4:

Region:	4
Regional Board:	04
County:	Los Angeles
Facility Id:	R-10760
Status:	Case Closed
Substance:	Diesel
Substance Quantity:	Not reported
Local Case No:	Not reported
Case Type:	Soil
Abatement Method Used at the Site:	Not reported
Global ID:	T0603704956
W Global ID:	Not reported
Staff:	UNK
Local Agency:	19000
Cross Street:	OLYMPIC BLVD
Enforcement Type:	Not reported
Date Leak Discovered:	8/2/1995
Date Leak First Reported:	9/1/1995
Date Leak Record Entered:	2/29/1996
Date Confirmation Began:	Not reported
Date Leak Stopped:	Not reported
Date Case Last Changed on Database:	4/15/1997
Date the Case was Closed:	4/21/1997
How Leak Discovered:	OM
How Leak Stopped:	Not reported
Cause of Leak:	UNK
Leak Source:	UNK
Operator:	Not reported
Water System:	Not reported
Well Name:	Not reported
Approx. Dist To Production Well (ft):	2892.2691142749989441436170542
Source of Cleanup Funding:	UNK
Preliminary Site Assessment Workplan Submitted:	Not reported
Preliminary Site Assessment Began:	Not reported
Pollution Characterization Began:	Not reported
Remediation Plan Submitted:	Not reported
Remedial Action Underway:	Not reported
Post Remedial Action Monitoring Began:	Not reported
Enforcement Action Date:	Not reported
Historical Max MTBE Date:	Not reported
Hist Max MTBE Conc in Groundwater:	Not reported
Hist Max MTBE Conc in Soil:	Not reported
Significant Interim Remedial Action Taken:	Not reported
GW Qualifier:	Not reported
Soil Qualifier:	Not reported
Organization:	Not reported
Owner Contact:	Not reported
Responsible Party:	OROWEAT FOODS CO
RP Address:	480 S. VAIL AVE., MONTEBELLO, CA 92640-4900
Program:	LUST
Lat/Long:	34.0067659 / -1
Local Agency Staff:	Not reported
Beneficial Use:	Not reported
Priority:	Not reported
Cleanup Fund Id:	Not reported
Suspended:	Not reported

OROWEAT FOODS COMPANY (Continued) **S102434733**

Assigned Name: Not reported
Summary: Not reported

---

29 CENTER OF THE PLATE **RCRA-SQG** **1000819826**
1117 W OLYMPIC BLVD **FINDS** **CAD983658295**
MONTEBELLO, CA 90640 **HAZNET**

RCRA-SQG:
Date form received by agency: 01/29/1993
Facility name: CENTER OF THE PLATE
Facility address: 1117 W OLYMPIC BLVD
MONTEBELLO, CA 90640
EPA ID: CAD983658295
Contact: FERNANDO JUAREZ
Contact address: 1117 W OLYMPIC BLVD
MONTEBELLO, CA 90640
Contact country: US
Contact telephone: (213) 727-0900
Contact email: Not reported
EPA Region: 09
Classification: Small Small Quantity Generator
Description: Handler: generates more than 100 and less than 1000 kg of hazardous waste during any calendar month and accumulates less than 6000 kg of hazardous waste at any time; or generates 100 kg or less of hazardous waste during any calendar month, and accumulates more than 1000 kg of hazardous waste at any time

Owner/Operator Summary:
Owner/operator name: CENTER OF THE PLATE
Owner/operator address: 1117 W OLYMPIC BLVD
MONTEBELLO, CA 90640
Owner/operator country: Not reported
Owner/operator telephone: (213) 727-0900
Legal status: Private
Owner/Operator Type: Owner
Owner/Op start date: Not reported
Owner/Op end date: Not reported

Handler Activities Summary:
U.S. importer of hazardous waste: No
Mixed waste (haz. and radioactive): No
Recycler of hazardous waste: No
Transporter of hazardous waste: No
Treater, storer or disposer of HW: No
Underground injection activity: No
On-site burner exemption: No
Furnace exemption: No
Used oil fuel burner: No
Used oil processor: No
User oil refiner: No
Used oil fuel marketer to burner: No
Used oil Specification marketer: No
Used oil transfer facility: No
Used oil transporter: No

Violation Status: No violations found

CENTER OF THE PLATE (Continued) **1000819826**

FINDS:

Registry ID: 110002891853

Environmental Interest/Information System
RCRAInfo is a national information system that supports the Resource Conservation and Recovery Act (RCRA) program through the tracking of events and activities related to facilities that generate, transport, and treat, store, or dispose of hazardous waste. RCRAInfo allows RCRA program staff to track the notification, permit, compliance, and corrective action activities required under RCRA.

HAZNET:

envid:	1000819826
Year:	2005
GEPAID:	CAD983658295
Contact:	JOSEPH A RAY - PLT GEN MGR
Telephone:	3237270900
Mailing Name:	Not reported
Mailing Address:	PO BOX 1027
Mailing City,St,Zip:	MONTEBELLO, CA 906405123
Gen County:	Not reported
TSD EPA ID:	CAT000613893
TSD County:	Not reported
Waste Category:	Aqueous solution with total organic residues less than 10 percent
Disposal Method:	Transfer Station
Tons:	0.26
Facility County:	Los Angeles

envid:	1000819826
Year:	2004
GEPAID:	CAD983658295
Contact:	JOSEPH A RAY - PLT GEN MGR
Telephone:	3237270900
Mailing Name:	Not reported
Mailing Address:	PO BOX 1027
Mailing City,St,Zip:	MONTEBELLO, CA 906405123
Gen County:	Not reported
TSD EPA ID:	CAT000613893
TSD County:	Not reported
Waste Category:	Aqueous solution with total organic residues less than 10 percent
Disposal Method:	Transfer Station
Tons:	0.28
Facility County:	Los Angeles

envid:	1000819826
Year:	2003
GEPAID:	CAD983658295
Contact:	JOSEPH A RAY - PLT GEN MGR
Telephone:	3237270900
Mailing Name:	Not reported
Mailing Address:	PO BOX 1027
Mailing City,St,Zip:	MONTEBELLO, CA 906405123
Gen County:	Not reported
TSD EPA ID:	CAT000613893

CENTER OF THE PLATE (Continued) **1000819826**

TSD County:	Not reported
Waste Category:	Aqueous solution with total organic residues less than 10 percent
Disposal Method:	Transfer Station
Tons:	0.35
Facility County:	Los Angeles

envid:	1000819826
Year:	2002
GEPAID:	CAD983658295
Contact:	JOSEPH A RAY - PLT GEN MGR
Telephone:	3237270900
Mailing Name:	Not reported
Mailing Address:	PO BOX 1027
Mailing City,St,Zip:	MONTEBELLO, CA 906405123
Gen County:	Not reported
TSD EPA ID:	CAD008302903
TSD County:	Not reported
Waste Category:	Halogenated solvents (chloroforms, methyl chloride, perchloroethylene, etc)
Disposal Method:	Recycler
Tons:	0.14
Facility County:	Los Angeles

envid:	1000819826
Year:	2002
GEPAID:	CAD983658295
Contact:	JOSEPH A RAY - PLT GEN MGR
Telephone:	3237270900
Mailing Name:	Not reported
Mailing Address:	PO BOX 1027
Mailing City,St,Zip:	MONTEBELLO, CA 906405123
Gen County:	Not reported
TSD EPA ID:	CAD981696420
TSD County:	Not reported
Waste Category:	Aqueous solution with total organic residues less than 10 percent
Disposal Method:	Recycler
Tons:	2.52
Facility County:	Los Angeles

Click this hyperlink while viewing on your computer to access
8 additional CA_HAZNET: record(s) in the EDR Site Report.

---

29 **COMPLETELY FRESH FOODS INC** **NPDES** **S108751541**
1117 W OLYMPIC BLVD **N/A**
MONTEBELLO, CA 90640

NPDES:

Npdes Number:	CAS000001
Facility Status:	Terminated
Agency Id:	0
Region:	4
Regulatory Measure Id:	328897
Order No:	97-03-DWQ
Regulatory Measure Type:	Enrollee
Place Id:	Not reported
WDID:	4 19I021044
Program Type:	Industrial
Adoption Date Of Regulatory Measure:	Not reported

COMPLETELY FRESH FOODS INC (Continued) **S108751541**

Effective Date Of Regulatory Measure:	08/01/2007
Expiration Date Of Regulatory Measure:	Not reported
Termination Date Of Regulatory Measure:	07/16/2014
Discharge Name:	Completely Fresh Foods Inc
Discharge Address:	1117 W Olympic Blvd
Discharge City:	Montebello
Discharge State:	California
Discharge Zip:	90640
RECEIVED DATE:	Not reported
PROCESSED DATE:	Not reported
STATUS CODE NAME:	Not reported
STATUS DATE:	Not reported
PLACE SIZE:	Not reported
PLACE SIZE UNIT:	Not reported
FACILITY CONTACT NAME:	Not reported
FACILITY CONTACT TITLE:	Not reported
FACILITY CONTACT PHONE:	Not reported
FACILITY CONTACT PHONE EXT:	Not reported
FACILITY CONTACT EMAIL:	Not reported
OPERATOR NAME:	Not reported
OPERATOR ADDRESS:	Not reported
OPERATOR CITY:	Not reported
OPERATOR STATE:	Not reported
OPERATOR ZIP:	Not reported
OPERATOR CONTACT NAME:	Not reported
OPERATOR CONTACT TITLE:	Not reported
OPERATOR CONTACT PHONE:	Not reported
OPERATOR CONTACT PHONE EXT:	Not reported
OPERATOR CONTACT EMAIL:	Not reported
OPERATOR TYPE:	Not reported
DEVELOPER NAME:	Not reported
DEVELOPER ADDRESS:	Not reported
DEVELOPER CITY:	Not reported
DEVELOPER STATE:	Not reported
DEVELOPER ZIP:	Not reported
DEVELOPER CONTACT NAME:	Not reported
DEVELOPER CONTACT TITLE:	Not reported
CONSTYPE LINEAR UTILITY IND:	Not reported
EMERGENCY PHONE NO:	Not reported
EMERGENCY PHONE EXT:	Not reported
CONSTYPE ABOVE GROUND IND:	Not reported
CONSTYPE BELOW GROUND IND:	Not reported
CONSTYPE CABLE LINE IND:	Not reported
CONSTYPE COMM LINE IND:	Not reported
CONSTYPE COMMERTIAL IND:	Not reported
CONSTYPE ELECTRICAL LINE IND:	Not reported
CONSTYPE GAS LINE IND:	Not reported
CONSTYPE INDUSTRIAL IND:	Not reported
CONSTYPE OTHER DESRIPTION:	Not reported
CONSTYPE OTHER IND:	Not reported
CONSTYPE RECONS IND:	Not reported
CONSTYPE RESIDENTIAL IND:	Not reported
CONSTYPE TRANSPORT IND:	Not reported
CONSTYPE UTILITY DESCRIPTION:	Not reported
CONSTYPE UTILITY IND:	Not reported
CONSTYPE WATER SEWER IND:	Not reported
DIR DISCHARGE USWATER IND:	Not reported

COMPLETELY FRESH FOODS INC (Continued) **S108751541**

RECEIVING WATER NAME:	Not reported
CERTIFIER NAME:	Not reported
CERTIFIER TITLE:	Not reported
CERTIFICATION DATE:	Not reported
PRIMARY SIC:	Not reported
SECONDARY SIC:	Not reported
TERTIARY SIC:	Not reported
Npdes Number:	Not reported
Facility Status:	Not reported
Agency Id:	Not reported
Region:	4
Regulatory Measure Id:	328897
Order No:	Not reported
Regulatory Measure Type:	Industrial
Place Id:	Not reported
WDID:	4 19I021044
Program Type:	Not reported
Adoption Date Of Regulatory Measure:	Not reported
Effective Date Of Regulatory Measure:	Not reported
Expiration Date Of Regulatory Measure:	Not reported
Termination Date Of Regulatory Measure:	7/16/2014
Discharge Name:	Not reported
Discharge Address:	Not reported
Discharge City:	Not reported
Discharge State:	Not reported
Discharge Zip:	Not reported
RECEIVED DATE:	5/9/2008
PROCESSED DATE:	8/1/2007
STATUS CODE NAME:	Terminated
STATUS DATE:	7/24/2014
PLACE SIZE:	30000
PLACE SIZE UNIT:	Acres
FACILITY CONTACT NAME:	Chris Abeloe
FACILITY CONTACT TITLE:	Not reported
FACILITY CONTACT PHONE:	323-722-9136
FACILITY CONTACT PHONE EXT:	Not reported
FACILITY CONTACT EMAIL:	chrisa@completelyfreshfoods.com
OPERATOR NAME:	Completely Fresh Foods Inc
OPERATOR ADDRESS:	1117 W Olympic Blvd
OPERATOR CITY:	Montebello
OPERATOR STATE:	California
OPERATOR ZIP:	90640
OPERATOR CONTACT NAME:	Chris Abeloe
OPERATOR CONTACT TITLE:	Not reported
OPERATOR CONTACT PHONE:	323-722-9136
OPERATOR CONTACT PHONE EXT:	Not reported
OPERATOR CONTACT EMAIL:	chrisa@completelyfreshfoods.com
OPERATOR TYPE:	Private Business
DEVELOPER NAME:	Not reported
DEVELOPER ADDRESS:	Not reported
DEVELOPER CITY:	Not reported
DEVELOPER STATE:	California
DEVELOPER ZIP:	Not reported
DEVELOPER CONTACT NAME:	Not reported
DEVELOPER CONTACT TITLE:	Not reported
CONSTYPE LINEAR UTILITY IND:	Not reported

COMPLETELY FRESH FOODS INC (Continued) **S108751541**

EMERGENCY PHONE NO:	Not reported
EMERGENCY PHONE EXT:	Not reported
CONSTYPE ABOVE GROUND IND:	Not reported
CONSTYPE BELOW GROUND IND:	Not reported
CONSTYPE CABLE LINE IND:	Not reported
CONSTYPE COMM LINE IND:	Not reported
CONSTYPE COMMERTIAL IND:	Not reported
CONSTYPE ELECTRICAL LINE IND:	Not reported
CONSTYPE GAS LINE IND:	Not reported
CONSTYPE INDUSTRIAL IND:	Not reported
CONSTYPE OTHER DESRIPTION:	Not reported
CONSTYPE OTHER IND:	Not reported
CONSTYPE RECONS IND:	Not reported
CONSTYPE RESIDENTIAL IND:	Not reported
CONSTYPE TRANSPORT IND:	Not reported
CONSTYPE UTILITY DESCRIPTION:	Not reported
CONSTYPE UTILITY IND:	Not reported
CONSTYPE WATER SEWER IND:	Not reported
DIR DISCHARGE USWATER IND:	N
RECEIVING WATER NAME:	Stream
CERTIFIER NAME:	Chris Abeloe
CERTIFIER TITLE:	Not reported
CERTIFICATION DATE:	14-JUN-12
PRIMARY SIC:	2011-Meat Packing Plants
SECONDARY SIC:	4214-Local Trucking with Storage
TERTIARY SIC:	Not reported

---

29 **COUSTOM FOOD PRODUCTS INC** **HAZNET** **S113127340**
1117 W OLYMPIC BLVD **N/A**
MONTEBELLO, CA 90640

HAZNET:

envid:	S113127340
Year:	2006
GEPAID:	CAL000272500
Contact:	RUSS BROWN
Telephone:	3237270900
Mailing Name:	Not reported
Mailing Address:	1117 W OLYMPIC BLVD
Mailing City,St,Zip:	MONTEBELLO, CA 906405123
Gen County:	Not reported
TSD EPA ID:	CAT080033681
TSD County:	Not reported
Waste Category:	Liquids with halogenated organic compounds >= 1,000 Mg./L
Disposal Method:	Treatment, Incineration
Tons:	0.12
Facility County:	Los Angeles

envid:	S113127340
Year:	2004
GEPAID:	CAL000272500
Contact:	RUSS BROWN
Telephone:	3237270900
Mailing Name:	Not reported
Mailing Address:	1117 W OLYMPIC BLVD
Mailing City,St,Zip:	MONTEBELLO, CA 906405123
Gen County:	Not reported
TSD EPA ID:	CAT080033681

COUSTOM FOOD PRODUCTS INC (Continued) **S113127340**

TSD County: Not reported
Waste Category: Liquids with halogenated organic compounds >= 1,000 Mg./L
Disposal Method: Treatment, Incineration
Tons: 0.2
Facility County: Los Angeles

---

29 **CUSTOM FOOD PRODUCTS INC** **WDS** **S105422058**
1117 W OLYMPIC BLVD **LOS ANGELES CO. HMS** **N/A**
MONTEBELLO, CA 90640

WDS:
Facility ID: 4 19I017136
Facility Type: Industrial - Facility that treats and/or disposes of liquid or semisolid wastes from any servicing, producing, manufacturing or processing operation of whatever nature, including mining, gravel washing, geothermal operations, air conditioning, ship building and repairing, oil production, storage and disposal operations, water pumping.
Facility Status: Active - Any facility with a continuous or seasonal discharge that is under Waste Discharge Requirements.
NPDES Number: CAS000001 The 1st 2 characters designate the state. The remaining 7 are assigned by the Regional Board
Subregion: 4
Facility Telephone: 3237270900
Facility Contact: FERNANDO JUAREZ
Agency Name: CUSTOM FOOD PRODUCTS INC
Agency Address: 1117 W Olympic Blvd
Agency City,St,Zip: Montebello 906405123
Agency Contact: FERNANDO JUAREZ
Agency Telephone: 3237270900
Agency Type: Private
SIC Code: 0
SIC Code 2: Not reported
Primary Waste Type: Not reported
Primary Waste: Not reported
Waste Type2: Not reported
Waste2: Not reported
Primary Waste Type: Not reported
Secondary Waste: Not reported
Secondary Waste Type: Not reported
Design Flow: 0
Baseline Flow: 0
Reclamation: Not reported
POTW: Not reported
Treat To Water: Minor Threat to Water Quality. A violation of a regional board order should cause a relatively minor impairment of beneficial uses compared to a major or minor threat. Not: All nurds without a TTWQ will be considered a minor threat to water quality unless coded at a higher Level. A Zero (0) may be used to code those NURDS that are found to represent no threat to water quality.
Complexity: Category C - Facilities having no waste treatment systems, such as cooling water dischargers or thosewho must comply through best management practices, facilities with passive waste treatment and disposal systems, such as septic systems with subsurface disposal, or dischargers having waste storage systems with land disposal such as dairy waste ponds.

CUSTOM FOOD PRODUCTS INC (Continued) **S105422058**

LOS ANGELES CO. HMS:

Region:	LA
Facility Id:	026767-037033
Facility Type:	Not reported
Facility Status:	OPEN
Area:	3H
Permit Number:	Not reported
Permit Status:	Not reported

---

29 **N & S TRUCKING** **HAZNET** **S112955286**
1117 W OLYMPIC BLVD **N/A**
MONTEBELLO, CA 90640

HAZNET:

envid:	S112955286
Year:	2006
GEPAID:	CAC002606534
Contact:	WALTER CORONADO
Telephone:	5625772227
Mailing Name:	Not reported
Mailing Address:	10686 BANANA AVE
Mailing City,St,Zip:	FONTANA, CA 92337
Gen County:	Not reported
TSD EPA ID:	CAD982444481
TSD County:	Not reported
Waste Category:	Waste oil and mixed oil
Disposal Method:	Recycler
Tons:	0.12
Facility County:	Los Angeles

envid:	S112955286
Year:	2006
GEPAID:	CAC002606534
Contact:	WALTER CORONADO
Telephone:	5625772227
Mailing Name:	Not reported
Mailing Address:	10686 BANANA AVE
Mailing City,St,Zip:	FONTANA, CA 92337
Gen County:	Not reported
TSD EPA ID:	CAD982444481
TSD County:	Not reported
Waste Category:	Other organic solids
Disposal Method:	Recycler
Tons:	0.07
Facility County:	Los Angeles

30 CITY OF MONTEBELLO **HAZNET** **S113147731**
400 S TAYLOR AVE **N/A**
MONTEBELLO, CA 90640

HAZNET:

envid:	S113147731
Year:	2012
GEPAID:	CAL000320113
Contact:	TOM BARRIO/VEHICLE MAINT MGR
Telephone:	3238874601
Mailing Name:	Not reported
Mailing Address:	400 S TAYLOR AVE
Mailing City,St,Zip:	MONTEBELLO, CA 906405057
Gen County:	Los Angeles
TSD EPA ID:	CAD097030993
TSD County:	Los Angeles
Waste Category:	Not reported
Disposal Method:	Storage, Bulking, And/Or Transfer Off Site--No Treatment/Reovery (H010-H129) Or (H131-H135)
Tons:	0.55
Facility County:	Los Angeles

envid:	S113147731
Year:	2012
GEPAID:	CAL000320113
Contact:	TOM BARRIO/VEHICLE MAINT MGR
Telephone:	3238874601
Mailing Name:	Not reported
Mailing Address:	400 S TAYLOR AVE
Mailing City,St,Zip:	MONTEBELLO, CA 906405057
Gen County:	Los Angeles
TSD EPA ID:	CAD008252405
TSD County:	Los Angeles
Waste Category:	Not reported
Disposal Method:	Storage, Bulking, And/Or Transfer Off Site--No Treatment/Reovery (H010-H129) Or (H131-H135)
Tons:	0.1
Facility County:	Los Angeles

envid:	S113147731
Year:	2011
GEPAID:	CAL000320113
Contact:	TOM BARRIO
Telephone:	3238874601
Mailing Name:	Not reported
Mailing Address:	400 S TAYLOR AVE
Mailing City,St,Zip:	MONTEBELLO, CA 906405057
Gen County:	Not reported
TSD EPA ID:	CAT080013352
TSD County:	Not reported
Waste Category:	Unspecified organic liquid mixture
Disposal Method:	Other Recovery Of Reclamation For Reuse Including Acid Regeneration, Organics Recovery Ect
Tons:	0.374
Facility County:	Los Angeles

envid:	S113147731
Year:	2011
GEPAID:	CAL000320113

CITY OF MONTEBELLO (Continued) **S113147731**

Contact:	TOM BARRIO
Telephone:	3238874601
Mailing Name:	Not reported
Mailing Address:	400 S TAYLOR AVE
Mailing City,St,Zip:	MONTEBELLO, CA 906405057
Gen County:	Not reported
TSD EPA ID:	CAD097030993
TSD County:	Not reported
Waste Category:	Other organic solids
Disposal Method:	Storage, Bulking, And/Or Transfer Off Site--No Treatment/Reovery (H010-H129) Or (H131-H135)
Tons:	0.2
Facility County:	Los Angeles

envid:	S113147731
Year:	2011
GEPAID:	CAL000320113
Contact:	TOM BARRIO
Telephone:	3238874601
Mailing Name:	Not reported
Mailing Address:	400 S TAYLOR AVE
Mailing City,St,Zip:	MONTEBELLO, CA 906405057
Gen County:	Not reported
TSD EPA ID:	CAD097030993
TSD County:	Not reported
Waste Category:	Unspecified oil-containing waste
Disposal Method:	Storage, Bulking, And/Or Transfer Off Site--No Treatment/Reovery (H010-H129) Or (H131-H135)
Tons:	0.4587
Facility County:	Los Angeles

Click this hyperlink while viewing on your computer to access
13 additional CA_HAZNET: record(s) in the EDR Site Report.

---

30 **MONTEBELLO CORPORATE YARD** **FINDS** **1016717191**
400 S TAYLOR AVE **N/A**
MONTEBELLO, CA 90640

FINDS:

Registry ID: 110057100541

Environmental Interest/Information System
STATE MASTER

---

31 **CHMIRS** **S100274828**
419 SO PARK **N/A**
MONTEBELLO, CA 90640

CHMIRS:

OES Incident Number:	905104
OES notification:	Not reported
OES Date:	Not reported
OES Time:	Not reported
Incident Date:	24-FEB-89

(Continued) **S100274828**

Date Completed:	**24-FEB-89**
Property Use:	099
Agency Id Number:	19130
Agency Incident Number:	#740
Time Notified:	922
Time Completed:	Not reported
Surrounding Area:	600
Estimated Temperature:	80
Property Management:	K
More Than Two Substances Involved?:	N
Resp Agncy Personel # Of Decontaminated:	0
Responding Agency Personel # Of Injuries:	0
Responding Agency Personel # Of Fatalities:	0
Others Number Of Decontaminated:	0
Others Number Of Injuries:	0
Others Number Of Fatalities:	0
Vehicle Make/year:	Not reported
Vehicle License Number:	Not reported
Vehicle State:	Not reported
Vehicle Id Number:	Not reported
CA DOT PUC/ICC Number:	Not reported
Company Name:	Not reported
Reporting Officer Name/ID:	ESC C A FORD
Report Date:	24-FEB-89
Facility Telephone:	213 722-7804
Waterway Involved:	Not reported
Waterway:	Not reported
Spill Site:	Not reported
Cleanup By:	Not reported
Containment:	Not reported
What Happened:	Not reported
Type:	Not reported
Measure:	Not reported
Other:	Not reported
Date/Time:	Not reported
Year:	88-92
Agency:	Not reported
Incident Date:	Not reported
Admin Agency:	Not reported
Amount:	Not reported
Contained:	Not reported
Site Type:	Not reported
E Date:	04-MAY-90
Substance:	Not reported
Unknown:	Not reported
Substance #2:	Not reported
Substance #3:	Not reported
Evacuations:	Not reported
Number of Injuries:	Not reported
Number of Fatalities:	Not reported
#1 Pipeline:	Not reported
#2 Pipeline:	Not reported
#3 Pipeline:	Not reported
#1 Vessel >= 300 Tons:	Not reported
#2 Vessel >= 300 Tons:	Not reported
#3 Vessel >= 300 Tons:	Not reported
Evacs:	Not reported

(Continued) **S100274828**

Injuries: Not reported
Fatals: Not reported
Comments: Not reported
Description: Not reported

---

31 **SIAPIN HORTICULTURE** **HAZNET** **S113045642**
408 SO PARK AVE **N/A**
MONTEBELLO, CA 90640

HAZNET:

envid:	S113045642
Year:	1999
GEPAID:	CAL000061671
Contact:	SIAPIN HORTICULTURE
Telephone:	0000000000
Mailing Name:	Not reported
Mailing Address:	408 SO PARK AVE
Mailing City,St,Zip:	MONTEBELLO, CA 906400000
Gen County:	Not reported
TSD EPA ID:	CAT000613893
TSD County:	Not reported
Waste Category:	Aqueous solution with total organic residues less than 10 percent
Disposal Method:	Transfer Station
Tons:	.1667
Facility County:	Los Angeles

---

31 **SIAPIN HORTICULTURE** **HIST UST** **U001564829**
408 S PARK AVE **SWEEPS UST** **N/A**
MONTEBELLO, CA 90640 **LOS ANGELES CO. HMS**

HIST UST:

Region:	STATE
Facility ID:	00000050726
Facility Type:	Not reported
Other Type:	LANDSCAPE CONTRACTOR
Contact Name:	JACK SIAPIN
Telephone:	2137266977
Owner Name:	SIAPIN HORTICULTURE
Owner Address:	408 SO. PARK AVE.
Owner City,St,Zip:	MONTEBELLO, CA 90640
Total Tanks:	0001
Tank Num:	001
Container Num:	001
Year Installed:	Not reported
Tank Capacity:	00002000
Tank Used for:	PRODUCT
Type of Fuel:	UNLEADED
Container Construction Thickness:	Not reported
Leak Detection:	Stock Inventor

SWEEPS UST:

Status:	Active
Comp Number:	12634
Number:	9
Board Of Equalization:	Not reported

SIAPIN HORTICULTURE (Continued) **U001564829**

Referral Date:	06-30-89
Action Date:	Not reported
Created Date:	06-30-89
Owner Tank Id:	Not reported
SWRCB Tank Id:	Not reported
Tank Status:	Not reported
Capacity:	Not reported
Active Date:	Not reported
Tank Use:	Not reported
STG:	Not reported
Content:	Not reported
Number Of Tanks:	Not reported

LOS ANGELES CO. HMS:

Region:	LA
Facility Id:	012481-012634
Facility Type:	T0
Facility Status:	Removed
Area:	3H
Permit Number:	00004465T
Permit Status:	Removed

---

31 **CRAWFORD PRODUCTS** **HAZNET** **S113464036**
409 S PARK AVE **N/A**
MONTEBELLO, CA 90640

HAZNET:

envid:	S113464036
Year:	2010
GEPAID:	CAC002659841
Contact:	MARK CRAWFORD
Telephone:	5628577414
Mailing Name:	Not reported
Mailing Address:	PO BOX 4339
Mailing City,St,Zip:	WHITTIER, CA 906074339
Gen County:	Not reported
TSD EPA ID:	CAD008252405
TSD County:	Not reported
Waste Category:	Off-specification, aged or surplus organics
Disposal Method:	Fuel Blending Prior To Energy Recovery At Another Site
Tons:	0.0825
Facility County:	Los Angeles

envid:	S113464036
Year:	2010
GEPAID:	CAC002659841
Contact:	MARK CRAWFORD
Telephone:	5628577414
Mailing Name:	Not reported
Mailing Address:	PO BOX 4339
Mailing City,St,Zip:	WHITTIER, CA 906074339
Gen County:	Not reported
TSD EPA ID:	CAD982444481
TSD County:	Not reported
Waste Category:	Unspecified aqueous solution
Disposal Method:	Storage, Bulking, And/Or Transfer Off Site--No Treatment/Reovery (H010-H129) Or (H131-H135)

CRAWFORD PRODUCTS (Continued) **S113464036**

Tons: 0.105
Facility County: Los Angeles

---

31 **AL'S AUTO SERVICE** **HAZNET** **S113119315**
401 S PARK AVE STE C **N/A**
MOTEBELLO, CA 90640

HAZNET:
envid: S113119315
Year: 2003
GEPAID: CAL000251849
Contact: ALBERT LOUIE
Telephone: 3238870291
Mailing Name: Not reported
Mailing Address: 401 s park ave ste c
Mailing City,St,Zip: MONTEBELLO, CA 90640
Gen County: Not reported
TSD EPA ID: CAT000613893
TSD County: Not reported
Waste Category: Aqueous solution with total organic residues less than 10 percent
Disposal Method: Transfer Station
Tons: 0.09
Facility County: Ventura

---

31 **FISHER TOOL CO DBA ASTRO PNEUMATIC TOOL** **HAZNET** **S113150023**
401 S PARK AVE STE B **N/A**
MONTEBELLO, CA 90640

HAZNET:
envid: S113150023
Year: 2011
GEPAID: CAL000325311
Contact: RUBEN CHAGOLLA
Telephone: 8002219705
Mailing Name: Not reported
Mailing Address: 401 S PARK AVE STE B
Mailing City,St,Zip: MONTEBELLO, CA 906405000
Gen County: Not reported
TSD EPA ID: TXD077603371
TSD County: Not reported
Waste Category: Unspecified oil-containing waste
Disposal Method: Fuel Blending Prior To Energy Recovery At Another Site
Tons: 0.05
Facility County: Los Angeles

envid: S113150023
Year: 2010
GEPAID: CAL000325311
Contact: RUBEN CHAGOLLA
Telephone: 8002219705
Mailing Name: Not reported
Mailing Address: 2417 SEAMAN AVE
Mailing City,St,Zip: S EL MONTE, CA 917331925
Gen County: Not reported
TSD EPA ID: TXD077603371
TSD County: Not reported

FISHER TOOL CO DBA ASTRO PNEUMATIC TOOL (Continued) **S113150023**

Waste Category:	Waste oil and mixed oil
Disposal Method:	Fuel Blending Prior To Energy Recovery At Another Site
Tons:	0.04
Facility County:	Los Angeles

envid:	S113150023
Year:	2009
GEPAID:	CAL000325311
Contact:	RUBEN CHAGOLLA
Telephone:	3235102950
Mailing Name:	Not reported
Mailing Address:	401 S PARK AVE STE B
Mailing City,St,Zip:	MONTEBELLO, CA 906405000
Gen County:	Not reported
TSD EPA ID:	TXD077603371
TSD County:	Not reported
Waste Category:	Waste oil and mixed oil
Disposal Method:	Fuel Blending Prior To Energy Recovery At Another Site
Tons:	0.125
Facility County:	Los Angeles

---

31 **EDR US Hist Auto Stat** **1015471206**
401 S PARK AVE **N/A**
MONTEBELLO, CA 90640

EDR Historical Auto Stations:

Name:	ALS AUTO SERVICE
Year:	2006
Address:	401 S PARK AVE

Name:	ALS AUTO SERVICE
Year:	2007
Address:	401 S PARK AVE

Name:	ALS AUTO SERVICE
Year:	2008
Address:	401 S PARK AVE

Name:	ALS AUTO SERVICE
Year:	2009
Address:	401 S PARK AVE

Name:	ALS AUTO SVC
Year:	2010
Address:	401 S PARK AVE

Name:	ALS AUTO SERVICE
Year:	2011
Address:	401 S PARK AVE

Name:	ALS AUTO SERVICE
Year:	2012
Address:	401 S PARK AVE

32 **JUAN HIGUEROS** **PEST LIC** **S117634456**
260 S MONTEBELLO BLVD **N/A**
MONTEBELLO, CA 90640

PEST LIC:

Facility Type:	QAL
Categories:	B
License No:	129590
Issued or Renewed Date:	01/01/2015
Expiration Date:	12/31/2016

---

33 **CITY OF MONTEBELLO CORP YARD** **LOS ANGELES CO. HMS** **S113743756**
311 S GREENWOOD AVE **N/A**
MONTEBELLO, CA

LOS ANGELES CO. HMS:

Region:	LA
Facility Id:	009858-009699
Facility Type:	T0
Facility Status:	Removed
Area:	3H
Permit Number:	00000958T
Permit Status:	Removed

---

33 **CITY OF MONTEBELLO CORP YARD** **SWEEPS UST** **S100927387**
311 S GREENWOOD AVE **N/A**
MONTEBELLO, CA

SWEEPS UST:

Status:	Active
Comp Number:	9699
Number:	9
Board Of Equalization:	44-008528
Referral Date:	06-30-89
Action Date:	Not reported
Created Date:	06-30-89
Owner Tank Id:	Not reported
SWRCB Tank Id:	19-000-009699-000001
Tank Status:	A
Capacity:	Not reported
Active Date:	06-30-89
Tank Use:	UNKNOWN
STG:	W
Content:	Not reported
Number Of Tanks:	7

Status:	Active
Comp Number:	9699
Number:	9
Board Of Equalization:	44-008528
Referral Date:	06-30-89
Action Date:	Not reported
Created Date:	06-30-89
Owner Tank Id:	Not reported
SWRCB Tank Id:	19-000-009699-000002
Tank Status:	A
Capacity:	Not reported
Active Date:	06-30-89

CITY OF MONTEBELLO CORP YARD (Continued) **S100927387**

Tank Use:	UNKNOWN
STG:	W
Content:	Not reported
Number Of Tanks:	Not reported

Status:	Active
Comp Number:	9699
Number:	9
Board Of Equalization:	44-008528
Referral Date:	06-30-89
Action Date:	Not reported
Created Date:	06-30-89
Owner Tank Id:	Not reported
SWRCB Tank Id:	19-000-009699-000003
Tank Status:	A
Capacity:	Not reported
Active Date:	06-30-89
Tank Use:	UNKNOWN
STG:	W
Content:	Not reported
Number Of Tanks:	Not reported

Status:	Active
Comp Number:	9699
Number:	9
Board Of Equalization:	44-008528
Referral Date:	06-30-89
Action Date:	Not reported
Created Date:	06-30-89
Owner Tank Id:	Not reported
SWRCB Tank Id:	19-000-009699-000004
Tank Status:	A
Capacity:	Not reported
Active Date:	06-30-89
Tank Use:	UNKNOWN
STG:	W
Content:	Not reported
Number Of Tanks:	Not reported

Status:	Active
Comp Number:	9699
Number:	9
Board Of Equalization:	44-008528
Referral Date:	06-30-89
Action Date:	Not reported
Created Date:	06-30-89
Owner Tank Id:	Not reported
SWRCB Tank Id:	19-000-009699-000005
Tank Status:	A
Capacity:	Not reported
Active Date:	06-30-89
Tank Use:	UNKNOWN
STG:	W
Content:	Not reported
Number Of Tanks:	Not reported

Status:	Active

CITY OF MONTEBELLO CORP YARD (Continued) **S100927387**

Comp Number:	9699
Number:	9
Board Of Equalization:	44-008528
Referral Date:	06-30-89
Action Date:	Not reported
Created Date:	06-30-89
Owner Tank Id:	Not reported
SWRCB Tank Id:	19-000-009699-000006
Tank Status:	A
Capacity:	Not reported
Active Date:	06-30-89
Tank Use:	UNKNOWN
STG:	W
Content:	Not reported
Number Of Tanks:	Not reported

Status:	Active
Comp Number:	9699
Number:	9
Board Of Equalization:	44-008528
Referral Date:	06-30-89
Action Date:	Not reported
Created Date:	06-30-89
Owner Tank Id:	Not reported
SWRCB Tank Id:	19-000-009699-000007
Tank Status:	A
Capacity:	Not reported
Active Date:	06-30-89
Tank Use:	UNKNOWN
STG:	W
Content:	Not reported
Number Of Tanks:	Not reported

---

33 **CITY OF MONTEBELLO** **HAZNET** **S113012287**
311 S GREENWOOD AVE **N/A**
MONTEBELLO, CA 90640

HAZNET:

envid:	S113012287
Year:	2013
GEPAID:	CAD982014300
Contact:	JESSE HERNANDEZ
Telephone:	3238871200
Mailing Name:	Not reported
Mailing Address:	1700 W VICTORIA AVE
Mailing City,St,Zip:	MONTEBELLO, CA 906400000
Gen County:	Los Angeles
TSD EPA ID:	AZR000501510
TSD County:	99
Waste Category:	Not reported
Disposal Method:	Storage, Bulking, And/Or Transfer Off Site--No Treatment/Reovery (H010-H129) Or (H131-H135)
Tons:	1.155
Facility County:	Not reported

envid:	S113012287
Year:	2013
GEPAID:	CAD982014300

CITY OF MONTEBELLO (Continued) **S113012287**

Contact: JESSE HERNANDEZ
Telephone: 3238871200
Mailing Name: Not reported
Mailing Address: 1700 W VICTORIA AVE
Mailing City,St,Zip: MONTEBELLO, CA 906400000
Gen County: Los Angeles
TSD EPA ID: CAD028409019
TSD County: Los Angeles
Waste Category: Not reported
Disposal Method: Storage, Bulking, And/Or Transfer Off Site--No Treatment/Reovery (H010-H129) Or (H131-H135)
Tons: 0.02085
Facility County: Not reported

envid: S113012287
Year: 2013
GEPAID: CAD982014300
Contact: JESSE HERNANDEZ
Telephone: 3238871200
Mailing Name: Not reported
Mailing Address: 1700 W VICTORIA AVE
Mailing City,St,Zip: MONTEBELLO, CA 906400000
Gen County: Los Angeles
TSD EPA ID: AZR000501510
TSD County: 99
Waste Category: Not reported
Disposal Method: Storage, Bulking, And/Or Transfer Off Site--No Treatment/Reovery (H010-H129) Or (H131-H135)
Tons: 0.75
Facility County: Not reported

envid: S113012287
Year: 2013
GEPAID: CAD982014300
Contact: JESSE HERNANDEZ
Telephone: 3238871200
Mailing Name: Not reported
Mailing Address: 1700 W VICTORIA AVE
Mailing City,St,Zip: MONTEBELLO, CA 906400000
Gen County: Los Angeles
TSD EPA ID: 02-IV-99-10
TSD County: Not reported
Waste Category: Not reported
Disposal Method: Solvents Recovery
Tons: 2.7099
Facility County: Not reported

envid: S113012287
Year: 2013
GEPAID: CAD982014300
Contact: JESSE HERNANDEZ
Telephone: 3238871200
Mailing Name: Not reported
Mailing Address: 1700 W VICTORIA AVE
Mailing City,St,Zip: MONTEBELLO, CA 906400000
Gen County: Los Angeles
TSD EPA ID: CAD028409019

CITY OF MONTEBELLO (Continued) **S113012287**

TSD County: Los Angeles
Waste Category: Not reported
Disposal Method: Storage, Bulking, And/Or Transfer Off Site--No Treatment/Reovery (H010-H129) Or (H131-H135)
Tons: 0.0165
Facility County: Not reported

Click this hyperlink while viewing on your computer to access
559 additional CA_HAZNET: record(s) in the EDR Site Report.

---

33 **CITY OF MONTEBELLO CORPORATE Y** **HIST UST** **U001564755**
311 S GREENWOOD AVE **N/A**
MONTEBELLO, CA 90640

HIST UST:
Region: STATE
Facility ID: 00000055619
Facility Type: Other
Other Type: CITY YARD
Contact Name: CARL COOPER
Telephone: 2137251200
Owner Name: CITY OF MONTEBELLO
Owner Address: 1600 W. BEVERLY BLVD.
Owner City,St,Zip: MONTEBELLO, CA 90640
Total Tanks: 0008

Tank Num: 001
Container Num: 3
Year Installed: 1968
Tank Capacity: 00010000
Tank Used for: PRODUCT
Type of Fuel: DIESEL
Container Construction Thickness: Not reported
Leak Detection: Visual, Stock Inventor

Tank Num: 002
Container Num: 1
Year Installed: 1968
Tank Capacity: 00010000
Tank Used for: PRODUCT
Type of Fuel: REGULAR
Container Construction Thickness: Not reported
Leak Detection: Visual, Stock Inventor

Tank Num: 003
Container Num: 2
Year Installed: 1968
Tank Capacity: 00010000
Tank Used for: PRODUCT
Type of Fuel: UNLEADED
Container Construction Thickness: Not reported
Leak Detection: Visual, Stock Inventor

Tank Num: 004
Container Num: 4
Year Installed: 1975
Tank Capacity: 00010000
Tank Used for: PRODUCT

CITY OF MONTEBELLO CORPORATE Y (Continued) **U001564755**

Type of Fuel: DIESEL
Container Construction Thickness: Not reported
Leak Detection: Visual, Stock Inventor

Tank Num: 005
Container Num: 5
Year Installed: 1968
Tank Capacity: 00000550
Tank Used for: PRODUCT
Type of Fuel: Not reported
Container Construction Thickness: Not reported
Leak Detection: Visual, Stock Inventor

Tank Num: 006
Container Num: 6
Year Installed: 1968
Tank Capacity: 00000550
Tank Used for: PRODUCT
Type of Fuel: Not reported
Container Construction Thickness: Not reported
Leak Detection: Visual, Stock Inventor

Tank Num: 007
Container Num: 7
Year Installed: 1968
Tank Capacity: 00000550
Tank Used for: PRODUCT
Type of Fuel: Not reported
Container Construction Thickness: Not reported
Leak Detection: Visual, Stock Inventor

Tank Num: 008
Container Num: 8
Year Installed: 1968
Tank Capacity: 00000550
Tank Used for: WASTE
Type of Fuel: WASTE OIL
Container Construction Thickness: Not reported
Leak Detection: Visual, Stock Inventor

---

33 **CITY OF MONTEBELLO** **HAZNET** **S113030882**
311 S GREENWOOD AVE **N/A**
MONTEBELLO, CA 90640

HAZNET:
envid: S113030882
Year: 2004
GEPAID: CAL000025608
Contact: --
Telephone: Not reported
Mailing Name: Not reported
Mailing Address: 311 S GREENWOOD AVE
Mailing City,St,Zip: MONTEBELLO, CA 906405105
Gen County: Not reported
TSD EPA ID: CAT080033681
TSD County: Not reported
Waste Category: Other organic solids
Disposal Method: Disposal, Land Fill

CITY OF MONTEBELLO (Continued) **S113030882**

Tons:	0.15
Facility County:	Los Angeles

envid:	S113030882
Year:	2004
GEPAID:	CAL000025608
Contact:	--
Telephone:	Not reported
Mailing Name:	Not reported
Mailing Address:	311 S GREENWOOD AVE
Mailing City,St,Zip:	MONTEBELLO, CA 906405105
Gen County:	Not reported
TSD EPA ID:	CAT080033681
TSD County:	Not reported
Waste Category:	Latex waste
Disposal Method:	Disposal, Land Fill
Tons:	1.83
Facility County:	Los Angeles

envid:	S113030882
Year:	2000
GEPAID:	CAL000025608
Contact:	--
Telephone:	Not reported
Mailing Name:	Not reported
Mailing Address:	311 S GREENWOOD AVE
Mailing City,St,Zip:	MONTEBELLO, CA 906405105
Gen County:	Not reported
TSD EPA ID:	CAD008302903
TSD County:	Not reported
Waste Category:	Oxygenated solvents (acetone, butanol, ethyl acetate, etc.)
Disposal Method:	Recycler
Tons:	0.2
Facility County:	Los Angeles

envid:	S113030882
Year:	1997
GEPAID:	CAL000025608
Contact:	Not reported
Telephone:	0000000000
Mailing Name:	Not reported
Mailing Address:	311 S GREENWOOD AVE
Mailing City,St,Zip:	MONTEBELLO, CA 906405105
Gen County:	Not reported
TSD EPA ID:	CAT080013359
TSD County:	Not reported
Waste Category:	Aqueous solution with total organic residues less than 10 percent
Disposal Method:	Not reported
Tons:	2.9190
Facility County:	Los Angeles

33 CITY OF MONTEBELLO **LUST** **S104773326**
400 TAYLOR AVE S **N/A**
MONTEBELLO, CA 90640

LUST:

Region:	STATE
Global Id:	T10000002790
Latitude:	34.0064413403662
Longitude:	-118.115215301514
Case Type:	Not reported
Status:	Open - Eligible for Closure
Status Date:	12/03/2013
Lead Agency:	Not reported
Case Worker:	JFL
Local Agency:	Not reported
RB Case Number:	I-09699A
LOC Case Number:	Not reported
File Location:	Local Agency
Potential Media Affect:	Soil
Potential Contaminants of Concern:	Xylene, Diesel, Gasoline
Site History:	Not reported

Click here to access the California GeoTracker records for this facility:

Contact:

Global Id:	T10000002790
Contact Type:	Local Agency Caseworker
Contact Name:	PHILLIP GHARIBIANS-TABRIZI
Organization Name:	LOS ANGELES COUNTY
Address:	900 S. FREMONT AVE.
City:	ALHAMBRA
Email:	pgharibians@dpw.lacounty.gov
Phone Number:	Not reported

Global Id:	T10000002790
Contact Type:	Regional Board Caseworker
Contact Name:	JOE F. LUERA
Organization Name:	LOS ANGELES RWQCB (REGION 4)
Address:	320 W. 4TH STREET, SUITE 200
City:	LOS ANGELES
Email:	jluera@waterboards.ca.gov
Phone Number:	Not reported

Status History:

Global Id:	T10000002790
Status:	Open - Case Begin Date
Status Date:	11/30/2009

Global Id:	T10000002790
Status:	Open - Eligible for Closure
Status Date:	12/03/2013

Global Id:	T10000002790
Status:	Open - Site Assessment
Status Date:	01/25/2011

Regulatory Activities:

Global Id:	T10000002790
Action Type:	ENFORCEMENT

CITY OF MONTEBELLO (Continued) **S104773326**

Date:	08/17/2011
Action:	Referral to Regional Board

Global Id:	T10000002790
Action Type:	Other
Date:	11/30/2009
Action:	Leak Stopped

Global Id:	T10000002790
Action Type:	RESPONSE
Date:	12/06/2013
Action:	Site Assessment Report

Global Id:	T10000002790
Action Type:	RESPONSE
Date:	10/13/2011
Action:	Other Report / Document

Global Id:	T10000002790
Action Type:	Other
Date:	11/30/2009
Action:	Leak Discovery

Global Id:	T10000002790
Action Type:	Other
Date:	01/25/2011
Action:	Leak Reported

Global Id:	T10000002790
Action Type:	ENFORCEMENT
Date:	09/13/2011
Action:	Staff Letter

Region:	STATE
Global Id:	T0603703475
Latitude:	34.006651
Longitude:	-118.116866
Case Type:	Not reported
Status:	Completed - Case Closed
Status Date:	11/09/2004
Lead Agency:	Not reported
Case Worker:	AJL
Local Agency:	Not reported
RB Case Number:	I-09699
LOC Case Number:	Not reported
File Location:	Not reported
Potential Media Affect:	Aquifer used for drinking water supply
Potential Contaminants of Concern:	Gasoline
Site History:	Not reported

Click here to access the California GeoTracker records for this facility:

Contact:

Global Id:	T0603703475
Contact Type:	Regional Board Caseworker
Contact Name:	AHMAD J. LAMAA
Organization Name:	LOS ANGELES RWQCB (REGION 4)

CITY OF MONTEBELLO (Continued) **S104773326**

Address:	320 West 4th Street Suite 200
City:	Los Angeles
Email:	alamaa@waterboards.ca.gov
Phone Number:	Not reported

Global Id:	T0603703475
Contact Type:	Local Agency Caseworker
Contact Name:	JOHN AWUJO
Organization Name:	LOS ANGELES COUNTY
Address:	900 S FREMONT AVE
City:	ALHAMBRA
Email:	jawujo@dpw.lacounty.gov
Phone Number:	6264583507

Status History:

Global Id:	T0603703475
Status:	Completed - Case Closed
Status Date:	11/09/2004

Global Id:	T0603703475
Status:	Open - Case Begin Date
Status Date:	03/18/1982

Global Id:	T0603703475
Status:	Open - Remediation
Status Date:	10/24/2000

Global Id:	T0603703475
Status:	Open - Site Assessment
Status Date:	09/16/1988

Global Id:	T0603703475
Status:	Open - Site Assessment
Status Date:	11/20/1988

Global Id:	T0603703475
Status:	Open - Site Assessment
Status Date:	01/23/1989

Regulatory Activities:

Global Id:	T0603703475
Action Type:	RESPONSE
Date:	07/15/2003
Action:	Soil and Water Investigation Workplan

Global Id:	T0603703475
Action Type:	RESPONSE
Date:	10/15/2003
Action:	Soil and Water Investigation Report

Global Id:	T0603703475
Action Type:	RESPONSE
Date:	07/15/2003
Action:	Interim Remedial Action Plan

Global Id:	T0603703475

CITY OF MONTEBELLO (Continued) **S104773326**

Action Type: RESPONSE
Date: 04/15/2003
Action: Well Installation Report

Global Id: T0603703475
Action Type: ENFORCEMENT
Date: 02/25/2003
Action: 13267 Requirement

Global Id: T0603703475
Action Type: ENFORCEMENT
Date: 11/09/2004
Action: Closure/No Further Action Letter

Global Id: T0603703475
Action Type: RESPONSE
Date: 07/15/2003
Action: Soil and Water Investigation Report

Global Id: T0603703475
Action Type: RESPONSE
Date: 04/05/2003
Action: Soil and Water Investigation Workplan

Global Id: T0603703475
Action Type: RESPONSE
Date: 10/30/2003
Action: Monitoring Report - Quarterly

Global Id: T0603703475
Action Type: RESPONSE
Date: 01/15/2004
Action: Monitoring Report - Quarterly

Global Id: T0603703475
Action Type: RESPONSE
Date: 04/15/2004
Action: Monitoring Report - Quarterly

Global Id: T0603703475
Action Type: Other
Date: 03/18/1982
Action: Leak Reported

Global Id: T0603703475
Action Type: REMEDIATION
Date: 03/15/1997
Action: Excavation

LUST REG 4:
Region: 4
Regional Board: 04
County: Los Angeles
Facility Id: I-09699
Status: Pollution Characterization
Substance: Gasoline

CITY OF MONTEBELLO (Continued) **S104773326**

Substance Quantity:	Not reported	
Local Case No:	Not reported	
Case Type:	Groundwater	
Abatement Method Used at the Site:		Excavate and Dispose
Global ID:	T0603703475	
W Global ID:	Not reported	
Staff:	AJL	
Local Agency:	19000	
Cross Street:	Not reported	
Enforcement Type:	DLLET	
Date Leak Discovered:	Not reported	
Date Leak First Reported:		3/18/1982
Date Leak Record Entered:	12/31/1986	
Date Confirmation Began:	Not reported	
Date Leak Stopped:	Not reported	
Date Case Last Changed on Database:		3/22/2001
Date the Case was Closed:		Not reported
How Leak Discovered:	Repair Tank	
How Leak Stopped:	Not reported	
Cause of Leak:	UNK	
Leak Source:	UNK	
Operator:	Not reported	
Water System:	Not reported	
Well Name:	Not reported	
Approx. Dist To Production Well (ft):		2820.136565221459793752582879 6
Source of Cleanup Funding:		UNK
Preliminary Site Assessment Workplan Submitted:		9/16/1988
Preliminary Site Assessment Began:		11/20/1988
Pollution Characterization Began:		10/30/2003
Remediation Plan Submitted:		7/9/1996
Remedial Action Underway:		Not reported
Post Remedial Action Monitoring Began:		3/18/1982
Enforcement Action Date:		Not reported
Historical Max MTBE Date:		6/15/1998
Hist Max MTBE Conc in Groundwater:		154
Hist Max MTBE Conc in Soil:		Not reported
Significant Interim Remedial Action Taken:		No
GW Qualifier:	Not reported	
Soil Qualifier:	Not reported	
Organization:	Not reported	
Owner Contact:	Not reported	
Responsible Party:	MR. TOM BARRIO	
RP Address:	1650 XIMENO AVE.	
Program:	LUST	
Lat/Long:	34.0071328 / -1	
Local Agency Staff:	Not reported	
Beneficial Use:	Not reported	
Priority:	Not reported	
Cleanup Fund Id:	Not reported	
Suspended:	Not reported	
Assigned Name:	Not reported	
Summary:	SITE UNDER CONSTRUCTION. REMEDIATION WILL PROCEED ONCE THE CONSTRUCTION IS COMPLETED. THERE IS SIGNIFICANT SOIL CONTAM INATION FROM GASOLINE AND DIESEL BETWEEN 25 TO 55’ BGS. GW IS AT 70’BGS AND SLIGHTLY CONTAMINATED.; 10/2	

34 **CITY OF MONTEBELLO** **RGA LUST** **S114602997**
1301 COLEGROVE AVE **N/A**
MONTEBELLO, CA

RGA LUST:

2012	CITY OF MONTEBELLO	1301 COLEGROVE AVE
2011	CITY OF MONTEBELLO	1301 COLEGROVE AVE
2010	CITY OF MONTEBELLO	1301 COLEGROVE AVE
2009	CITY OF MONTEBELLO	1301 COLEGROVE AVE
2008	CITY OF MONTEBELLO	1301 COLEGROVE AVE
2007	CITY OF MONTEBELLO	1301 COLEGROVE AVE
2006	CITY OF MONTEBELLO	1301 COLEGROVE AVE
2005	CITY OF MONTEBELLO	1301 COLEGROVE AVE
2003	CITY OF MONTEBELLO	1301 COLEGROVE AVE
2002	CITY OF MONTEBELLO	1301 COLEGROVE AVE
2001	CITY OF MONTEBELLO	1301 COLEGROVE AVE
2000	CITY OF MONTEBELLO	1301 COLEGROVE AVE
1998	CITY OF MONTEBELLO	1301 COLEGROVE AVE
1997	CITY OF MONTEBELLO	1301 COLEGROVE AVE
1996	CITY OF MONTEBELLO	1301 COLEGROVE AVE

---

34 **CITY OF MONTEBELLO/MUNIP TRNSP** **LOS ANGELES CO. HMS** **S106023752**
1301 W COLEGROVE AVE **N/A**
MONTEBELLO, CA

LOS ANGELES CO. HMS:

Region:	LA
Facility Id:	016851-022535
Facility Type:	T1
Facility Status:	Removed
Area:	3H
Permit Number:	000133258
Permit Status:	Removed

---

34 **CITY OF MONTEBELLO** **HIST CORTESE** **S104406624**
1301 COLEGROVE AVE **LUST** **N/A**
MONTEBELLO, CA 90640

HIST CORTESE:

Region:	CORTESE
Facility County Code:	19
Reg By:	LTNKA
Reg Id:	I-22535

LUST:

Region:	STATE
Global Id:	T0603704493
Latitude:	34.0066828
Longitude:	-118.1153667
Case Type:	Not reported
Status:	Completed - Case Closed
Status Date:	06/26/1995
Lead Agency:	Not reported
Case Worker:	IEO
Local Agency:	Not reported
RB Case Number:	I-22535
LOC Case Number:	Not reported
File Location:	Not reported

CITY OF MONTEBELLO (Continued) **S104406624**

Potential Media Affect: Soil
Potential Contaminants of Concern: Other Solvent or Non-Petroleum Hydrocarbon
Site History: Not reported

Click here to access the California GeoTracker records for this facility:

Contact:
Global Id: T0603704493
Contact Type: Regional Board Caseworker
Contact Name: YUE RONG
Organization Name: LOS ANGELES RWQCB (REGION 4)
Address: 320 W. 4TH ST., SUITE 200
City: Los Angeles
Email: yrong@waterboards.ca.gov
Phone Number: Not reported

Global Id: T0603704493
Contact Type: Local Agency Caseworker
Contact Name: IHEANACHO OFO
Organization Name: LOS ANGELES COUNTY
Address: 900 S FREMONT AVE
City: ALHAMBRA
Email: iofo@dpw.lacounty.gov
Phone Number: 6264583512

Status History:
Global Id: T0603704493
Status: Completed - Case Closed
Status Date: 06/26/1995

Global Id: T0603704493
Status: Open - Case Begin Date
Status Date: 06/06/1995

Global Id: T0603704493
Status: Open - Site Assessment
Status Date: 06/06/1995

Regulatory Activities:
Global Id: T0603704493
Action Type: Other
Date: 06/06/1995
Action: Leak Reported

Global Id: T0603704493
Action Type: Other
Date: 06/06/1995
Action: Leak Discovery

LUST REG 4:
Region: 4
Regional Board: 04
County: Los Angeles
Facility Id: I-22535
Status: Preliminary site assessment underway

CITY OF MONTEBELLO (Continued) **S104406624**

Substance:	Hydrocarbons	
Substance Quantity:	Not reported	
Local Case No:	Not reported	
Case Type:	Soil	
Abatement Method Used at the Site:		Excavate and Dispose
Global ID:	T0603704493	
W Global ID:	Not reported	
Staff:	UNK	
Local Agency:	19000	
Cross Street:	TAYLOR AVE	
Enforcement Type:	Not reported	
Date Leak Discovered:	6/6/1995	
Date Leak First Reported:		6/6/1995
Date Leak Record Entered:	5/1/1996	
Date Confirmation Began:	Not reported	
Date Leak Stopped:	Not reported	
Date Case Last Changed on Database:		6/6/1995
Date the Case was Closed:		Not reported
How Leak Discovered:	Tank Closure	
How Leak Stopped:	Not reported	
Cause of Leak:	UNK	
Leak Source:	Tank	
Operator:	KOSAREFF, MIKE	
Water System:	Not reported	
Well Name:	Not reported	
Approx. Dist To Production Well (ft):		2467.18754276865125575341756
Source of Cleanup Funding:		Tank
Preliminary Site Assessment Workplan Submitted:		Not reported
Preliminary Site Assessment Began:		6/6/1995
Pollution Characterization Began:		Not reported
Remediation Plan Submitted:		Not reported
Remedial Action Underway:		Not reported
Post Remedial Action Monitoring Began:		Not reported
Enforcement Action Date:		Not reported
Historical Max MTBE Date:		Not reported
Hist Max MTBE Conc in Groundwater:		Not reported
Hist Max MTBE Conc in Soil:		Not reported
Significant Interim Remedial Action Taken:		Not reported
GW Qualifier:	Not reported	
Soil Qualifier:	Not reported	
Organization:	Not reported	
Owner Contact:	Not reported	
Responsible Party:	CITY OF MONTEBELLO	
RP Address:	1600 W BEVERLY BLVD, MONTEBELLO CA 90640	
Program:	LUST	
Lat/Long:	34.0066828 / -1	
Local Agency Staff:	Not reported	
Beneficial Use:	Not reported	
Priority:	Not reported	
Cleanup Fund Id:	Not reported	
Suspended:	Not reported	
Assigned Name:	Not reported	
Summary:	Not reported	

34 **SANTA ROAD SERVICE**
1300 COLEGROVE AVE
MONTEBELLO, CA 90640

HAZNET **S113124736**
N/A

HAZNET:

envid:	S113124736
Year:	2004
GEPAID:	CAL000265970
Contact:	SANTOS QUIJADA
Telephone:	3237270131
Mailing Name:	Not reported
Mailing Address:	1300 COLEGROVE AVE
Mailing City,St,Zip:	MONTEBELLO, CA 90640
Gen County:	Not reported
TSD EPA ID:	CAD099452708
TSD County:	Not reported
Waste Category:	Waste oil and mixed oil
Disposal Method:	Not reported
Tons:	1.04
Facility County:	Los Angeles

envid:	S113124736
Year:	2004
GEPAID:	CAL000265970
Contact:	SANTOS QUIJADA
Telephone:	3237270131
Mailing Name:	Not reported
Mailing Address:	1300 COLEGROVE AVE
Mailing City,St,Zip:	MONTEBELLO, CA 90640
Gen County:	Not reported
TSD EPA ID:	CAD099452708
TSD County:	Not reported
Waste Category:	Waste oil and mixed oil
Disposal Method:	Recycler
Tons:	0.91
Facility County:	Los Angeles

envid:	S113124736
Year:	2003
GEPAID:	CAL000265970
Contact:	SANTOS QUIJADA
Telephone:	3237270131
Mailing Name:	Not reported
Mailing Address:	1300 COLEGROVE AVE
Mailing City,St,Zip:	MONTEBELLO, CA 90640
Gen County:	Not reported
TSD EPA ID:	CAD099452708
TSD County:	Not reported
Waste Category:	Waste oil and mixed oil
Disposal Method:	Recycler
Tons:	3.29
Facility County:	Los Angeles

35 **ABELARDO GOMEZ** **HAZNET** **S113182180**
218 S 3RD ST APT C **N/A**
MONTEBELLO, CA 90640

HAZNET:

envid:	S113182180
Year:	1997
GEPAID:	CLU970014735
Contact:	Not reported
Telephone:	0000000000
Mailing Name:	Not reported
Mailing Address:	PO BOX 806
Mailing City,St,Zip:	SACRAMENTO, CA 958120806
Gen County:	Not reported
TSD EPA ID:	AZD049318009
TSD County:	Not reported
Waste Category:	Laboratory waste chemicals
Disposal Method:	Transfer Station
Tons:	.4875
Facility County:	Los Angeles

---

35 **CDL** **S107531006**
218 S 3RD ST, APT C **N/A**
MONTEBELLO, CA 90640

CDL:

Facility ID:	199702168
Date:	02/28/1997
Lab Type:	Illegal Drug Lab (L) - location where an illegal drug lab was operated or drug lab equipment and/or materials were stored.

---

36 **VASGIAN GUTIERREZ** **HAZNET** **S117289598**
117 W. LOS ANGELES AVE **N/A**
MONTEBELLO, CA 90640

HAZNET:

envid:	S117289598
Year:	2013
GEPAID:	CAC002726671
Contact:	MANNY GANZALEZ
Telephone:	3238694549
Mailing Name:	Not reported
Mailing Address:	117 W. LOS ANGELES AVE
Mailing City,St,Zip:	MONTEBELLO, CA 90640
Gen County:	Los Angeles
TSD EPA ID:	NVT330010000
TSD County:	99
Waste Category:	Not reported
Disposal Method:	Landfill Or Surface Impoundment That Will Be Closed As Landfill(To Include On-Site Treatment And/Or Stabilization)
Tons:	0.2
Facility County:	Not reported

37 **EDR US Hist Auto Stat** **1015671164**
909 W OLYMPIC BLVD **N/A**
MONTEBELLO, CA 90640

EDR Historical Auto Stations:

Name:	BOCHO AUTO REPAIR
Year:	2009
Address:	909 W OLYMPIC BLVD
Name:	BOCHO AUTO REPAIR
Year:	2010
Address:	909 W OLYMPIC BLVD
Name:	BOCHO AUTO REPAIR
Year:	2011
Address:	909 W OLYMPIC BLVD
Name:	BOCHO AUTO REPAIR
Year:	2012
Address:	909 W OLYMPIC BLVD

---

38 **PAUL BYRNE** **HAZNET** **S112903656**
815 OLYMPIC BLVD **N/A**
MONTEBELLO, CA 90640

HAZNET:

envid:	S112903656
Year:	2000
GEPAID:	CAC002205489
Contact:	PAUL BYRNE
Telephone:	3237287115
Mailing Name:	Not reported
Mailing Address:	7025 E SLAUSON AVE
Mailing City,St,Zip:	COMMERCE, CA 900400000
Gen County:	Not reported
TSD EPA ID:	CAT080022148
TSD County:	Not reported
Waste Category:	Unspecified oil-containing waste
Disposal Method:	Transfer Station
Tons:	0.41
Facility County:	Los Angeles

---

38 **STRUCTURAL MATERIALS** **LOS ANGELES CO. HMS** **S106023542**
815 W OLYMPIC BLVD **N/A**
MONTEBELLO, CA

LOS ANGELES CO. HMS:

Region:	LA
Facility Id:	010835-010801
Facility Type:	T0
Facility Status:	Removed
Area:	3H
Permit Number:	00005200T
Permit Status:	Removed

38 **STRUCTURAL MATERIALS** **HAZNET** **S113166628**
815 OLYMPIC BLVD **N/A**
MONTEBELLO, CA 90640

HAZNET:

envid:	S113166628
Year:	1995
GEPAID:	CAL921555665
Contact:	PAUL BRYNE
Telephone:	2137234811
Mailing Name:	Not reported
Mailing Address:	815 OLYMPIC BLVD
Mailing City,St,Zip:	MONTEBELLO, CA 906400000
Gen County:	Not reported
TSD EPA ID:	CAT080013352
TSD County:	Not reported
Waste Category:	Tank bottom waste
Disposal Method:	Recycler
Tons:	.3336
Facility County:	Los Angeles

---

38 **CABRAL ROOFING & WATER PROOFING CORP** **HAZNET** **S112907207**
815 WEST OLYMPIC BLVD **N/A**
MONTEBELLO, CA 90640

HAZNET:

envid:	S112907207
Year:	2000
GEPAID:	CAC002249745
Contact:	ANDREW H CABRAL-PRESIDENT
Telephone:	3238329100
Mailing Name:	Not reported
Mailing Address:	815 WEST OLYMPIC BLVD
Mailing City,St,Zip:	MONTEBELLO, CA 906400000
Gen County:	Not reported
TSD EPA ID:	CAD008302903
TSD County:	Not reported
Waste Category:	Hydrocarbon solvents (benzene, hexane, Stoddard, Etc.)
Disposal Method:	Recycler
Tons:	0.45
Facility County:	Los Angeles

---

38 **STRUCTURAL MATERIALS** **SWEEPS UST** **S102056956**
815 OLYMPIC BLVD **N/A**
MONTEBELLO, CA

SWEEPS UST:

Status:	Active
Comp Number:	10801
Number:	9
Board Of Equalization:	44-009025
Referral Date:	06-30-89
Action Date:	Not reported
Created Date:	06-30-89
Owner Tank Id:	Not reported
SWRCB Tank Id:	19-000-010801-000001
Tank Status:	A
Capacity:	Not reported

STRUCTURAL MATERIALS (Continued) **S102056956**

Active Date:	06-30-89
Tank Use:	UNKNOWN
STG:	W
Content:	Not reported
Number Of Tanks:	2

Status:	Active
Comp Number:	10801
Number:	9
Board Of Equalization:	44-009025
Referral Date:	06-30-89
Action Date:	Not reported
Created Date:	06-30-89
Owner Tank Id:	Not reported
SWRCB Tank Id:	19-000-010801-000002
Tank Status:	A
Capacity:	Not reported
Active Date:	06-30-89
Tank Use:	UNKNOWN
STG:	W
Content:	Not reported
Number Of Tanks:	Not reported

---

38 **PACIFIC TANK LINE** **RCRA-SQG** **1000249954**
825 W OLYMPIC **FINDS** **CAD020164505**
MONTEBELLO, CA 90640

RCRA-SQG:

Date form received by agency:	09/01/1996
Facility name:	PACIFIC TANK LINE
Facility address:	825 W OLYMPIC MONTEBELLO, CA 90640
EPA ID:	CAD020164505
Mailing address:	W OLYMPIC MONTEBELLO, CA 90640
Contact:	Not reported
Contact address:	Not reported Not reported
Contact country:	US
Contact telephone:	Not reported
Contact email:	Not reported
EPA Region:	09
Classification:	Small Small Quantity Generator
Description:	Handler: generates more than 100 and less than 1000 kg of hazardous waste during any calendar month and accumulates less than 6000 kg of hazardous waste at any time; or generates 100 kg or less of hazardous waste during any calendar month, and accumulates more than 1000 kg of hazardous waste at any time

Owner/Operator Summary:

Owner/operator name:	POWELL LONNIE
Owner/operator address:	NOT REQUIRED NOT REQUIRED, ME 99999
Owner/operator country:	Not reported
Owner/operator telephone:	(415) 555-1212
Legal status:	Private
Owner/Operator Type:	Owner

PACIFIC TANK LINE (Continued) **1000249954**

Owner/Op start date: Not reported
Owner/Op end date: Not reported

Owner/operator name: NOT REQUIRED
Owner/operator address: NOT REQUIRED
NOT REQUIRED, ME 99999
Owner/operator country: Not reported
Owner/operator telephone: (415) 555-1212
Legal status: Private
Owner/Operator Type: Operator
Owner/Op start date: Not reported
Owner/Op end date: Not reported

Handler Activities Summary:
U.S. importer of hazardous waste: No
Mixed waste (haz. and radioactive): No
Recycler of hazardous waste: No
Transporter of hazardous waste: No
Treater, storer or disposer of HW: No
Underground injection activity: No
On-site burner exemption: No
Furnace exemption: No
Used oil fuel burner: No
Used oil processor: No
User oil refiner: No
Used oil fuel marketer to burner: No
Used oil Specification marketer: No
Used oil transfer facility: No
Used oil transporter: No

Violation Status: No violations found

FINDS:

Registry ID: 110002638735

Environmental Interest/Information System
RCRAInfo is a national information system that supports the Resource Conservation and Recovery Act (RCRA) program through the tracking of events and activities related to facilities that generate, transport, and treat, store, or dispose of hazardous waste. RCRAInfo allows RCRA program staff to track the notification, permit, compliance, and corrective action activities required under RCRA.

---

38 **XTREME DESIGNS USA** **EMI** **S108433882**
833 W OLYMPIC BLVD **N/A**
MONTEBELLO, CA 90640

EMI:
Year: 2005
County Code: 19
Air Basin: SC
Facility ID: 140404
Air District Name: SC
SIC Code: 7532
Air District Name: SOUTH COAST AQMD
Community Health Air Pollution Info System: Not reported

XTREME DESIGNS USA (Continued) **S108433882**

Consolidated Emission Reporting Rule:	Not reported
Total Organic Hydrocarbon Gases Tons/Yr:	1.19837
Reactive Organic Gases Tons/Yr:	1.170700763
Carbon Monoxide Emissions Tons/Yr:	0
NOX - Oxides of Nitrogen Tons/Yr:	0
SOX - Oxides of Sulphur Tons/Yr:	0
Particulate Matter Tons/Yr:	0
Part. Matter 10 Micrometers & Smllr Tons/Yr:	0

---

38 **XTREME DESIGNS USA** **FINDS** **1011984970**
833 W OLYMPIC BLVD **N/A**
MONTEBELLO, CA 90640

FINDS:

Registry ID: 110037961266

Environmental Interest/Information System
CRITERIA AND HAZARDOUS AIR POLLUTANT INVENTORY

---

38 **SUPERIOR SPAS INC** **EMI** **S106840352**
833 W. OLYMPIC BLVD. **N/A**
MONTEBELLO, CA 90640

EMI:

Year:	1987
County Code:	19
Air Basin:	SC
Facility ID:	736
Air District Name:	SC
SIC Code:	3079
Air District Name:	SOUTH COAST AQMD
Community Health Air Pollution Info System:	Not reported
Consolidated Emission Reporting Rule:	Not reported
Total Organic Hydrocarbon Gases Tons/Yr:	1
Reactive Organic Gases Tons/Yr:	1
Carbon Monoxide Emissions Tons/Yr:	0
NOX - Oxides of Nitrogen Tons/Yr:	0
SOX - Oxides of Sulphur Tons/Yr:	0
Particulate Matter Tons/Yr:	0
Part. Matter 10 Micrometers & Smllr Tons/Yr:	0

Year:	1990
County Code:	19
Air Basin:	SC
Facility ID:	736
Air District Name:	SC
SIC Code:	3088
Air District Name:	SOUTH COAST AQMD
Community Health Air Pollution Info System:	Not reported
Consolidated Emission Reporting Rule:	Not reported
Total Organic Hydrocarbon Gases Tons/Yr:	1
Reactive Organic Gases Tons/Yr:	0
Carbon Monoxide Emissions Tons/Yr:	0
NOX - Oxides of Nitrogen Tons/Yr:	0

SUPERIOR SPAS INC (Continued) **S106840352**

SOX - Oxides of Sulphur Tons/Yr: 0
Particulate Matter Tons/Yr: 0
Part. Matter 10 Micrometers & Smllr Tons/Yr: 0

---

38 **PAUL'S TRANSMISSION** **HIST CORTESE** **S105025029**
825 OLYMPIC **N/A**
MONTEBELLO, CA 90640

HIST CORTESE:
Region: CORTESE
Facility County Code: 19
Reg By: LTNKA
Reg Id: 904040198

---

39 **MONTEBELLO CITY CORPORATE YARD** **WDS** **U003777483**
400 S TAYLOR AVE **NPDES** **N/A**
MONTEBELLO, CA 90640 **LOS ANGELES CO. HMS**

WDS:
Facility ID: 4 19I002393
Facility Type: Industrial - Facility that treats and/or disposes of liquid or semisolid wastes from any servicing, producing, manufacturing or processing operation of whatever nature, including mining, gravel washing, geothermal operations, air conditioning, ship building and repairing, oil production, storage and disposal operations, water pumping.
Facility Status: Active - Any facility with a continuous or seasonal discharge that is under Waste Discharge Requirements.
NPDES Number: CAS000001 The 1st 2 characters designate the state. The remaining 7 are assigned by the Regional Board
Subregion: 4
Facility Telephone: 3238874604
Facility Contact: SAMMIE GARDNER
Agency Name: MONTEBELLOCITY OF
Agency Address: 1600 W Beverly Blvd
Agency City,St,Zip: Montebello 906403970
Agency Contact: LARRY BAILEY
Agency Telephone: 3238874601
Agency Type: City
SIC Code: 0
SIC Code 2: Not reported
Primary Waste Type: Not reported
Primary Waste: Not reported
Waste Type2: Not reported
Waste2: Not reported
Primary Waste Type: Not reported
Secondary Waste: Not reported
Secondary Waste Type: Not reported
Design Flow: 0
Baseline Flow: 0
Reclamation: Not reported
POTW: Not reported
Treat To Water: Minor Threat to Water Quality. A violation of a regional board order should cause a relatively minor impairment of beneficial uses compared to a major or minor threat. Not: All nurds without a TTWQ will be considered a minor threat to water quality unless coded at a higher

MONTEBELLO CITY CORPORATE YARD (Continued) **U003777483**

Level. A Zero (0) may be used to code those NURDS that are found to represent no threat to water quality.

Complexity: Category C - Facilities having no waste treatment systems, such as cooling water dischargers or thosewho must comply through best management practices, facilities with passive waste treatment and disposal systems, such as septic systems with subsurface disposal, or dischargers having waste storage systems with land disposal such as dairy waste ponds.

NPDES:

Npdes Number:	CAS000001
Facility Status:	Active
Agency Id:	0
Region:	4
Regulatory Measure Id:	188956
Order No:	97-03-DWQ
Regulatory Measure Type:	Enrollee
Place Id:	Not reported
WDID:	4 19I002393
Program Type:	Industrial
Adoption Date Of Regulatory Measure:	Not reported
Effective Date Of Regulatory Measure:	03/31/1992
Expiration Date Of Regulatory Measure:	Not reported
Termination Date Of Regulatory Measure:	Not reported
Discharge Name:	Montebello City
Discharge Address:	1600 W Beverly Blvd
Discharge City:	Montebello
Discharge State:	California
Discharge Zip:	90640
RECEIVED DATE:	Not reported
PROCESSED DATE:	Not reported
STATUS CODE NAME:	Not reported
STATUS DATE:	Not reported
PLACE SIZE:	Not reported
PLACE SIZE UNIT:	Not reported
FACILITY CONTACT NAME:	Not reported
FACILITY CONTACT TITLE:	Not reported
FACILITY CONTACT PHONE:	Not reported
FACILITY CONTACT PHONE EXT:	Not reported
FACILITY CONTACT EMAIL:	Not reported
OPERATOR NAME:	Not reported
OPERATOR ADDRESS:	Not reported
OPERATOR CITY:	Not reported
OPERATOR STATE:	Not reported
OPERATOR ZIP:	Not reported
OPERATOR CONTACT NAME:	Not reported
OPERATOR CONTACT TITLE:	Not reported
OPERATOR CONTACT PHONE:	Not reported
OPERATOR CONTACT PHONE EXT:	Not reported
OPERATOR CONTACT EMAIL:	Not reported
OPERATOR TYPE:	Not reported
DEVELOPER NAME:	Not reported
DEVELOPER ADDRESS:	Not reported
DEVELOPER CITY:	Not reported
DEVELOPER STATE:	Not reported
DEVELOPER ZIP:	Not reported
DEVELOPER CONTACT NAME:	Not reported

MONTEBELLO CITY CORPORATE YARD (Continued) **U003777483**

DEVELOPER CONTACT TITLE:	Not reported
CONSTYPE LINEAR UTILITY IND:	Not reported
EMERGENCY PHONE NO:	Not reported
EMERGENCY PHONE EXT:	Not reported
CONSTYPE ABOVE GROUND IND:	Not reported
CONSTYPE BELOW GROUND IND:	Not reported
CONSTYPE CABLE LINE IND:	Not reported
CONSTYPE COMM LINE IND:	Not reported
CONSTYPE COMMERTIAL IND:	Not reported
CONSTYPE ELECTRICAL LINE IND:	Not reported
CONSTYPE GAS LINE IND:	Not reported
CONSTYPE INDUSTRIAL IND:	Not reported
CONSTYPE OTHER DESRIPTION:	Not reported
CONSTYPE OTHER IND:	Not reported
CONSTYPE RECONS IND:	Not reported
CONSTYPE RESIDENTIAL IND:	Not reported
CONSTYPE TRANSPORT IND:	Not reported
CONSTYPE UTILITY DESCRIPTION:	Not reported
CONSTYPE UTILITY IND:	Not reported
CONSTYPE WATER SEWER IND:	Not reported
DIR DISCHARGE USWATER IND:	Not reported
RECEIVING WATER NAME:	Not reported
CERTIFIER NAME:	Not reported
CERTIFIER TITLE:	Not reported
CERTIFICATION DATE:	Not reported
PRIMARY SIC:	Not reported
SECONDARY SIC:	Not reported
TERTIARY SIC:	Not reported
Npdes Number:	Not reported
Facility Status:	Not reported
Agency Id:	Not reported
Region:	4
Regulatory Measure Id:	188956
Order No:	Not reported
Regulatory Measure Type:	Industrial
Place Id:	Not reported
WDID:	4 19I002393
Program Type:	Not reported
Adoption Date Of Regulatory Measure:	Not reported
Effective Date Of Regulatory Measure:	Not reported
Expiration Date Of Regulatory Measure:	Not reported
Termination Date Of Regulatory Measure:	Not reported
Discharge Name:	Not reported
Discharge Address:	Not reported
Discharge City:	Not reported
Discharge State:	Not reported
Discharge Zip:	Not reported
RECEIVED DATE:	5/9/2008
PROCESSED DATE:	3/31/1992
STATUS CODE NAME:	Active
STATUS DATE:	3/31/1992
PLACE SIZE:	6
PLACE SIZE UNIT:	Acres
FACILITY CONTACT NAME:	Jose Melendez
FACILITY CONTACT TITLE:	Supervisor
FACILITY CONTACT PHONE:	323-558-1625

MONTEBELLO CITY CORPORATE YARD (Continued) **U003777483**

FACILITY CONTACT PHONE EXT:	Not reported
FACILITY CONTACT EMAIL:	jmelendez@cityofmontebello.com
OPERATOR NAME:	Montebello City
OPERATOR ADDRESS:	1600 W Beverly Blvd
OPERATOR CITY:	Montebello
OPERATOR STATE:	California
OPERATOR ZIP:	90640
OPERATOR CONTACT NAME:	TOM Barrio
OPERATOR CONTACT TITLE:	Not reported
OPERATOR CONTACT PHONE:	323-558-1625
OPERATOR CONTACT PHONE EXT:	Not reported
OPERATOR CONTACT EMAIL:	tbarrio@cityofmontebello.com
OPERATOR TYPE:	Other
DEVELOPER NAME:	Not reported
DEVELOPER ADDRESS:	Not reported
DEVELOPER CITY:	Not reported
DEVELOPER STATE:	California
DEVELOPER ZIP:	Not reported
DEVELOPER CONTACT NAME:	Not reported
DEVELOPER CONTACT TITLE:	Not reported
CONSTYPE LINEAR UTILITY IND:	Not reported
EMERGENCY PHONE NO:	Not reported
EMERGENCY PHONE EXT:	Not reported
CONSTYPE ABOVE GROUND IND:	Not reported
CONSTYPE BELOW GROUND IND:	Not reported
CONSTYPE CABLE LINE IND:	Not reported
CONSTYPE COMM LINE IND:	Not reported
CONSTYPE COMMERTIAL IND:	Not reported
CONSTYPE ELECTRICAL LINE IND:	Not reported
CONSTYPE GAS LINE IND:	Not reported
CONSTYPE INDUSTRIAL IND:	Not reported
CONSTYPE OTHER DESRIPTION:	Not reported
CONSTYPE OTHER IND:	Not reported
CONSTYPE RECONS IND:	Not reported
CONSTYPE RESIDENTIAL IND:	Not reported
CONSTYPE TRANSPORT IND:	Not reported
CONSTYPE UTILITY DESCRIPTION:	Not reported
CONSTYPE UTILITY IND:	Not reported
CONSTYPE WATER SEWER IND:	Not reported
DIR DISCHARGE USWATER IND:	N
RECEIVING WATER NAME:	Rio Hondo
CERTIFIER NAME:	Jose Melendez
CERTIFIER TITLE:	Supervisor
CERTIFICATION DATE:	11-AUG-15
PRIMARY SIC:	4111-Local and Suburban Transit
SECONDARY SIC:	Not reported
TERTIARY SIC:	Not reported

LOS ANGELES CO. HMS:

Region:	LA
Facility Id:	016924-022696
Facility Type:	T0
Facility Status:	Permit
Area:	3H
Permit Number:	000140991
Permit Status:	Permit

40 **OLYMPIC MACHINERY** **HAZNET** **S112954513**
320 S MONTEBELLO BLVD **N/A**
MONTEBELLO, CA 90640

HAZNET:

envid:	S112954513
Year:	2006
GEPAID:	CAC002605314
Contact:	JAN HARRYMAN
Telephone:	3238882200
Mailing Name:	Not reported
Mailing Address:	320 S MONTEBELLO BLVD
Mailing City,St,Zip:	MONTEBELLO, CA 906405112
Gen County:	Not reported
TSD EPA ID:	CAT000613976
TSD County:	Not reported
Waste Category:	Liquids with halogenated organic compounds >= 1,000 Mg./L
Disposal Method:	Transfer Station
Tons:	0.02
Facility County:	Los Angeles

---

40 **HAWK TWO ENVIRONMENTAL** **HAZNET** **S112987346**
801 W OLYMPIC BLVD **N/A**
MONTEBELLO, CA 90640

HAZNET:

envid:	S112987346
Year:	2011
GEPAID:	CAC002668049
Contact:	DAVID CAMARENA
Telephone:	5597842384
Mailing Name:	Not reported
Mailing Address:	801 W OLYMPIC BLVD
Mailing City,St,Zip:	MONTEBELLO, CA 90640
Gen County:	Not reported
TSD EPA ID:	CAT080013352
TSD County:	Not reported
Waste Category:	Unspecified organic liquid mixture
Disposal Method:	Other Recovery Of Reclamation For Reuse Including Acid Regeneration, Organics Recovery Ect
Tons:	0.17
Facility County:	Los Angeles

---

40 **CHEVRON 95980** **HAZNET** **S113094755**
801 W OLYMPIC BLVD **N/A**
MONTEBELLO, CA 90640

HAZNET:

envid:	S113094755
Year:	2002
GEPAID:	CAL000179084
Contact:	KATHY NORRIS
Telephone:	9258425931
Mailing Name:	Not reported
Mailing Address:	PO BOX 6004
Mailing City,St,Zip:	SAN RAMON, CA 945830000
Gen County:	Not reported
TSD EPA ID:	CAD008302903

CHEVRON 95980 (Continued) **S113094755**

TSD County: Not reported
Waste Category: Aqueous solution with total organic residues less than 10 percent
Disposal Method: Recycler
Tons: 0.17
Facility County: Los Angeles

envid: S113094755
Year: 2001
GEPAID: CAL000179084
Contact: KATHY NORRIS
Telephone: 9258425931
Mailing Name: Not reported
Mailing Address: PO BOX 6004
Mailing City,St,Zip: SAN RAMON, CA 945830000
Gen County: Not reported
TSD EPA ID: CAD008302903
TSD County: Not reported
Waste Category: Aqueous solution with total organic residues less than 10 percent
Disposal Method: Recycler
Tons: 0.08
Facility County: Los Angeles

envid: S113094755
Year: 2000
GEPAID: CAL000179084
Contact: KATHY NORRIS
Telephone: 9258425931
Mailing Name: Not reported
Mailing Address: PO BOX 6004
Mailing City,St,Zip: SAN RAMON, CA 945830000
Gen County: Not reported
TSD EPA ID: CAD008302903
TSD County: Not reported
Waste Category: Aqueous solution with total organic residues less than 10 percent
Disposal Method: Recycler
Tons: 0.04
Facility County: Los Angeles

---

40 **EDR US Hist Auto Stat** **1015639234**
801 W OLYMPIC BLVD **N/A**
MONTEBELLO, CA 90640

EDR Historical Auto Stations:
Name: BEZERRA JOE CHEVRON SERVICE
Year: 1999
Address: 801 W OLYMPIC BLVD

Name: JOE BEZERRAS CHEVRON
Year: 2001
Address: 801 W OLYMPIC BLVD

40 CHEVRON USA SS 095980 — **UST** — **U003776397**, **N/A**
801 W OLYMPIC BLVD
MONTEBELLO, CA 90640

UST:

Facility ID:	9872
Permitting Agency:	LOS ANGELES COUNTY
Latitude:	34.007486
Longitude:	-118.108381

---

40 HAWK II SHELL — **RCRA-SQG, FINDS, HAZNET** — **1005904320**, **CAR000121293**
801 W OLYMPIC BLVD
MONTEBELLO, CA 90640

RCRA-SQG:

Date form received by agency:	05/16/2002
Facility name:	CHEVRON STATION NO 95980
Facility address:	801 W OLYMPIC BLVD MONTEBELLO, CA 906405101
EPA ID:	CAR000121293
Mailing address:	P O BOX 6004 SAN RAMON, CA 94583
Contact:	KATHY NORRIS
Contact address:	P O BOX 6004 SAN RAMON, CA 94583
Contact country:	US
Contact telephone:	(925) 842-5931
Contact email:	Not reported
EPA Region:	09
Classification:	Small Small Quantity Generator
Description:	Handler: generates more than 100 and less than 1000 kg of hazardous waste during any calendar month and accumulates less than 6000 kg of hazardous waste at any time; or generates 100 kg or less of hazardous waste during any calendar month, and accumulates more than 1000 kg of hazardous waste at any time

Owner/Operator Summary:

Owner/operator name:	CHEVRON PRODUCTS COMPANY
Owner/operator address:	P O BOX 6004 SAN RAMON, CA 94583
Owner/operator country:	Not reported
Owner/operator telephone:	(925) 842-5931
Legal status:	Private
Owner/Operator Type:	Owner
Owner/Op start date:	Not reported
Owner/Op end date:	Not reported

Handler Activities Summary:

U.S. importer of hazardous waste:	No
Mixed waste (haz. and radioactive):	No
Recycler of hazardous waste:	No
Transporter of hazardous waste:	No
Treater, storer or disposer of HW:	No
Underground injection activity:	No
On-site burner exemption:	No
Furnace exemption:	No
Used oil fuel burner:	No
Used oil processor:	No
User oil refiner:	No

HAWK II SHELL (Continued) **1005904320**

Used oil fuel marketer to burner: No
Used oil Specification marketer: No
Used oil transfer facility: No
Used oil transporter: No

. Waste code: D001
. Waste name: IGNITABLE WASTE

. Waste code: D018
. Waste name: BENZENE

Violation Status: No violations found

FINDS:

Registry ID: 110055895116

Environmental Interest/Information System
STATE MASTER

Registry ID: 110012543998

Environmental Interest/Information System
California Hazardous Waste Tracking System - Datamart (HWTS-DATAMART) provides California with information on hazardous waste shipments for generators, transporters, and treatment, storage, and disposal facilities.

RCRAInfo is a national information system that supports the Resource Conservation and Recovery Act (RCRA) program through the tracking of events and activities related to facilities that generate, transport, and treat, store, or dispose of hazardous waste. RCRAInfo allows RCRA program staff to track the notification, permit, compliance, and corrective action activities required under RCRA.

HAZNET:

envid:	1005904320
Year:	2005
GEPAID:	CAR000121293
Contact:	Kathy Norris
Telephone:	9258425931
Mailing Name:	Not reported
Mailing Address:	PO BOX 6004
Mailing City,St,Zip:	San Ramon, CA 94583
Gen County:	Not reported
TSD EPA ID:	CAD008302903
TSD County:	Not reported
Waste Category:	Aqueous solution with total organic residues less than 10 percent
Disposal Method:	Recycler
Tons:	0.08
Facility County:	Los Angeles

40 HAWK II ENVIRONMENTAL CORP **HAZNET** **S113148538**
801 W OLYMPIC BLVD **N/A**
MONTEBELLO, CA 90640

HAZNET:

envid:	S113148538
Year:	2013
GEPAID:	CAL000322052
Contact:	LOUIE HERNANDEZ
Telephone:	3237286444
Mailing Name:	Not reported
Mailing Address:	2321 S HACIENDA BLVD
Mailing City,St,Zip:	HACIENDA HEIGHTS, CA 917454613
Gen County:	Los Angeles
TSD EPA ID:	CAD028409019
TSD County:	Los Angeles
Waste Category:	Not reported
Disposal Method:	Discharge To Sewer/Potw Or Npdes(With Prior Storage--With Or Without Treatment)
Tons:	0.4587
Facility County:	Not reported

envid:	S113148538
Year:	2009
GEPAID:	CAL000322052
Contact:	LOUIE HERNANDEZ
Telephone:	3237286444
Mailing Name:	Not reported
Mailing Address:	2321 S HACIENDA BLVD
Mailing City,St,Zip:	HACIENDA HEIGHTS, CA 917454613
Gen County:	Not reported
TSD EPA ID:	CAD989616420
TSD County:	Not reported
Waste Category:	Aqueous solution with total organic residues less than 10 percent
Disposal Method:	Storage, Bulking, And/Or Transfer Off Site--No Treatment/Reovery (H010-H129) Or (H131-H135)
Tons:	0.1932
Facility County:	Los Angeles

envid:	S113148538
Year:	2008
GEPAID:	CAL000322052
Contact:	LOUIE HERNANDEZ
Telephone:	3237286444
Mailing Name:	Not reported
Mailing Address:	2321 S HACIENDA BLVD
Mailing City,St,Zip:	HACIENDA HEIGHTS, CA 917454613
Gen County:	Not reported
TSD EPA ID:	CAD099452708
TSD County:	Not reported
Waste Category:	Waste oil and mixed oil
Disposal Method:	Other Recovery Of Reclamation For Reuse Including Acid Regeneration, Organics Recovery Ect
Tons:	0.38
Facility County:	Los Angeles

envid:	S113148538
Year:	2008
GEPAID:	CAL000322052

HAWK II ENVIRONMENTAL CORP (Continued) **S113148538**

Contact:	LOUIE HERNANDEZ
Telephone:	3237286444
Mailing Name:	Not reported
Mailing Address:	2321 S HACIENDA BLVD
Mailing City,St,Zip:	HACIENDA HEIGHTS, CA 917454613
Gen County:	Not reported
TSD EPA ID:	CAT080013352
TSD County:	Not reported
Waste Category:	Waste oil and mixed oil
Disposal Method:	Other Recovery Of Reclamation For Reuse Including Acid Regeneration, Organics Recovery Ect
Tons:	4.56
Facility County:	Los Angeles

---

40 **JOE BEZERRAS CHEVRON** **HAZNET** **S113034341**
801 W OLYMPIC BLVD **N/A**
MONTEBELLO, CA 90640

HAZNET:

envid:	S113034341
Year:	1997
GEPAID:	CAL000032992
Contact:	BEZERRA JOE
Telephone:	0000000000
Mailing Name:	Not reported
Mailing Address:	801 W OLYMPIC BLVD
Mailing City,St,Zip:	MONTEBELLO, CA 906400000
Gen County:	Not reported
TSD EPA ID:	CAT080013352
TSD County:	Not reported
Waste Category:	Aqueous solution with total organic residues 10 percent or more
Disposal Method:	Recycler
Tons:	.2293
Facility County:	Los Angeles

envid:	S113034341
Year:	1995
GEPAID:	CAL000032992
Contact:	BEZERRA JOE
Telephone:	0000000000
Mailing Name:	Not reported
Mailing Address:	801 W OLYMPIC BLVD
Mailing City,St,Zip:	MONTEBELLO, CA 906400000
Gen County:	Not reported
TSD EPA ID:	CAT080011059
TSD County:	Not reported
Waste Category:	Unspecified oil-containing waste
Disposal Method:	Recycler
Tons:	.4170
Facility County:	Los Angeles

envid:	S113034341
Year:	1994
GEPAID:	CAL000032992
Contact:	BEZERRA JOE
Telephone:	0000000000
Mailing Name:	Not reported
Mailing Address:	801 W OLYMPIC BLVD

JOE BEZERRAS CHEVRON (Continued) **S113034341**

Mailing City,St,Zip: MONTEBELLO, CA 906400000
Gen County: Not reported
TSD EPA ID: CAD980883177
TSD County: Not reported
Waste Category: Unspecified oil-containing waste
Disposal Method: Recycler
Tons: .4169
Facility County: Los Angeles

---

40 **BEZERRA JOE CHEVRON SERVICE** **EDR US Hist Auto Stat** **1008993923**
801 OLYMPIC BLVD **N/A**
MONTEBELLO, CA 90640

EDR Historical Auto Stations:
Name: BEZERRA JOE CHEVRON SERVICE
Year: 1998
Type: Not reported

---

40 **HAWK II ENVIROMENTAL CHEVRON** **LOS ANGELES CO. HMS** **S102056916**
801 W OLYMPIC BLVD **N/A**
MONTEBELLO, CA

LOS ANGELES CO. HMS:
Region: LA
Facility Id: 010015-009872
Facility Type: T0
Facility Status: Permit
Area: 3H
Permit Number: 00001201T
Permit Status: Closed

---

40 **95980** **HIST UST** **U001564727**
801 W OLYMPIC BLVD **SWEEPS UST** **N/A**
MONTEBELLO, CA 90640 **LOS ANGELES CO. HMS**

HIST UST:
Region: STATE
Facility ID: 00000062837
Facility Type: Gas Station
Other Type: Not reported
Contact Name: BEZERRA,JOE JR
Telephone: 2137259400
Owner Name: CHEVRON U.S.A. INC.
Owner Address: 575 MARKET
Owner City,St,Zip: SAN FRANCISCO, CA 94105
Total Tanks: 0004

Tank Num: 001
Container Num: 1
Year Installed: 1970
Tank Capacity: 00005000
Tank Used for: PRODUCT
Type of Fuel: Not reported
Container Construction Thickness: 0000250
Leak Detection: Stock Inventor

95980 (Continued) **U001564727**

Tank Num:	002
Container Num:	2
Year Installed:	1970
Tank Capacity:	00010000
Tank Used for:	PRODUCT
Type of Fuel:	Not reported
Container Construction Thickness:	0000250
Leak Detection:	Stock Inventor

Tank Num:	003
Container Num:	3
Year Installed:	1970
Tank Capacity:	00010000
Tank Used for:	PRODUCT
Type of Fuel:	Not reported
Container Construction Thickness:	0000250
Leak Detection:	Stock Inventor

Tank Num:	004
Container Num:	4
Year Installed:	1970
Tank Capacity:	00001000
Tank Used for:	WASTE
Type of Fuel:	Not reported
Container Construction Thickness:	0000130
Leak Detection:	Stock Inventor

SWEEPS UST:

Status:	Active
Comp Number:	9872
Number:	9
Board Of Equalization:	44-008610
Referral Date:	06-30-89
Action Date:	Not reported
Created Date:	06-30-89
Owner Tank Id:	Not reported
SWRCB Tank Id:	19-000-009872-000001
Tank Status:	A
Capacity:	Not reported
Active Date:	06-30-89
Tank Use:	UNKNOWN
STG:	W
Content:	Not reported
Number Of Tanks:	4

Status:	Active
Comp Number:	9872
Number:	9
Board Of Equalization:	44-008610
Referral Date:	06-30-89
Action Date:	Not reported
Created Date:	06-30-89
Owner Tank Id:	Not reported
SWRCB Tank Id:	19-000-009872-000002
Tank Status:	A
Capacity:	Not reported
Active Date:	06-30-89

95980 (Continued) **U001564727**

Tank Use: UNKNOWN
STG: W
Content: Not reported
Number Of Tanks: Not reported

Status: Active
Comp Number: 9872
Number: 9
Board Of Equalization: 44-008610
Referral Date: 06-30-89
Action Date: Not reported
Created Date: 06-30-89
Owner Tank Id: Not reported
SWRCB Tank Id: 19-000-009872-000003
Tank Status: A
Capacity: Not reported
Active Date: 06-30-89
Tank Use: UNKNOWN
STG: W
Content: Not reported
Number Of Tanks: Not reported

Status: Active
Comp Number: 9872
Number: 9
Board Of Equalization: 44-008610
Referral Date: 06-30-89
Action Date: Not reported
Created Date: 06-30-89
Owner Tank Id: Not reported
SWRCB Tank Id: 19-000-009872-000004
Tank Status: A
Capacity: Not reported
Active Date: 06-30-89
Tank Use: UNKNOWN
STG: W
Content: Not reported
Number Of Tanks: Not reported

LOS ANGELES CO. HMS:
Region: LA
Facility Id: 010015-046211
Facility Type: T0
Facility Status: Permit
Area: 3H
Permit Number: 000516273
Permit Status: Permit

40 CHEVRON STATION
OLYMPIC & MONTEBELLO
MONTEBELLO, CA 90640
EDR US Hist Auto Stat **1008995661**
N/A

EDR Historical Auto Stations:

Name:	CHEVRON STATION
Year:	1998
Type:	Not reported

---

40 CHEVRON #9-5980
801 OLYMPIC BLVD W
MONTEBELLO, CA 90640
HIST CORTESE **S103891251**
LUST **N/A**

HIST CORTESE:

Region:	CORTESE
Facility County Code:	19
Reg By:	LTNKA
Reg Id:	R-09872

LUST:

Region:	STATE
Global Id:	T0603704870
Latitude:	34.0063658
Longitude:	-118.1093095
Case Type:	Not reported
Status:	Completed - Case Closed
Status Date:	03/17/2015
Lead Agency:	Not reported
Case Worker:	AJL
Local Agency:	Not reported
RB Case Number:	R-09872
LOC Case Number:	Not reported
File Location:	Regional Board
Potential Media Affect:	Other Groundwater (uses other than drinking water)
Potential Contaminants of Concern:	Other Solvent or Non-Petroleum Hydrocarbon
Site History:	Not reported

Click here to access the California GeoTracker records for this facility:

Contact:

Global Id:	T0603704870
Contact Type:	Regional Board Caseworker
Contact Name:	AHMAD J. LAMAA
Organization Name:	LOS ANGELES RWQCB (REGION 4)
Address:	320 West 4th Street Suite 200
City:	Los Angeles
Email:	alamaa@waterboards.ca.gov
Phone Number:	Not reported

Global Id:	T0603704870
Contact Type:	Local Agency Caseworker
Contact Name:	IHEANACHO OFO
Organization Name:	LOS ANGELES COUNTY
Address:	900 S FREMONT AVE
City:	ALHAMBRA
Email:	iofo@dpw.lacounty.gov
Phone Number:	6264583512

Status History:

CHEVRON #9-5980 (Continued) **S103891251**

Global Id: T0603704870
Status: Completed - Case Closed
Status Date: 03/17/2015

Global Id: T0603704870
Status: Open - Case Begin Date
Status Date: 04/09/1999

Global Id: T0603704870
Status: Open - Eligible for Closure
Status Date: 01/15/2013

Global Id: T0603704870
Status: Open - Remediation
Status Date: 08/25/2011

Global Id: T0603704870
Status: Open - Site Assessment
Status Date: 05/06/1999

Global Id: T0603704870
Status: Open - Verification Monitoring
Status Date: 08/25/2011

Regulatory Activities:
Global Id: T0603704870
Action Type: ENFORCEMENT
Date: 08/15/2011
Action: Staff Letter

Global Id: T0603704870
Action Type: RESPONSE
Date: 07/15/2008
Action: Monitoring Report - Quarterly

Global Id: T0603704870
Action Type: ENFORCEMENT
Date: 12/27/2007
Action: Staff Letter

Global Id: T0603704870
Action Type: RESPONSE
Date: 10/15/2008
Action: Monitoring Report - Quarterly

Global Id: T0603704870
Action Type: ENFORCEMENT
Date: 09/16/2008
Action: Notice to Comply

Global Id: T0603704870
Action Type: ENFORCEMENT
Date: 12/01/2014
Action: Staff Letter

Global Id: T0603704870
Action Type: RESPONSE

CHEVRON #9-5980 (Continued) **S103891251**

Date: 04/15/2009
Action: Other Report / Document

Global Id: T0603704870
Action Type: RESPONSE
Date: 01/15/2009
Action: Monitoring Report - Quarterly

Global Id: T0603704870
Action Type: RESPONSE
Date: 10/15/2011
Action: Site Assessment Report

Global Id: T0603704870
Action Type: RESPONSE
Date: 10/15/2011
Action: Other Report / Document

Global Id: T0603704870
Action Type: RESPONSE
Date: 01/15/2012
Action: Other Report / Document

Global Id: T0603704870
Action Type: RESPONSE
Date: 02/01/2008
Action: Other Report / Document

Global Id: T0603704870
Action Type: RESPONSE
Date: 07/15/2010
Action: Other Report / Document

Global Id: T0603704870
Action Type: RESPONSE
Date: 04/15/2008
Action: Monitoring Report - Quarterly

Global Id: T0603704870
Action Type: RESPONSE
Date: 01/15/2011
Action: Other Report / Document

Global Id: T0603704870
Action Type: ENFORCEMENT
Date: 03/17/2015
Action: Closure/No Further Action Letter

Global Id: T0603704870
Action Type: RESPONSE
Date: 04/15/2011
Action: Other Report / Document

Global Id: T0603704870
Action Type: Other
Date: 05/06/1999
Action: Leak Reported

CHEVRON #9-5980 (Continued) **S103891251**

Global Id: T0603704870
Action Type: RESPONSE
Date: 04/15/2010
Action: Other Report / Document

Global Id: T0603704870
Action Type: ENFORCEMENT
Date: 03/17/2015
Action: Closure/No Further Action Letter

Global Id: T0603704870
Action Type: ENFORCEMENT
Date: 09/18/2014
Action: Notification - Preclosure

Global Id: T0603704870
Action Type: RESPONSE
Date: 10/15/2010
Action: Other Report / Document

Global Id: T0603704870
Action Type: RESPONSE
Date: 10/15/2009
Action: Other Report / Document

Global Id: T0603704870
Action Type: RESPONSE
Date: 01/15/2014
Action: Monitoring Report - Semi-Annually

Global Id: T0603704870
Action Type: RESPONSE
Date: 07/15/2011
Action: Soil and Water Investigation Workplan

Global Id: T0603704870
Action Type: RESPONSE
Date: 07/15/2011
Action: Other Report / Document

Global Id: T0603704870
Action Type: RESPONSE
Date: 07/15/2009
Action: Other Report / Document

Global Id: T0603704870
Action Type: RESPONSE
Date: 07/15/2008
Action: Monitoring Report - Quarterly

Global Id: T0603704870
Action Type: Other
Date: 04/09/1999
Action: Leak Discovery

CHEVRON #9-5980 (Continued) **S103891251**

LUST REG 4:

Region:	4
Regional Board:	04
County:	Los Angeles
Facility Id:	R-09872
Status:	Preliminary site assessment underway
Substance:	Hydrocarbons
Substance Quantity:	Not reported
Local Case No:	Not reported
Case Type:	Groundwater
Abatement Method Used at the Site:	OT
Global ID:	T0603704870
W Global ID:	Not reported
Staff:	UNK
Local Agency:	19000
Cross Street:	Not reported
Enforcement Type:	Not reported
Date Leak Discovered:	4/9/1999
Date Leak First Reported:	5/6/1999
Date Leak Record Entered:	Not reported
Date Confirmation Began:	Not reported
Date Leak Stopped:	Not reported
Date Case Last Changed on Database:	5/12/1999
Date the Case was Closed:	Not reported
How Leak Discovered:	Subsurface Monitoring
How Leak Stopped:	Not reported
Cause of Leak:	UNK
Leak Source:	UNK
Operator:	Not reported
Water System:	Not reported
Well Name:	Not reported
Approx. Dist To Production Well (ft):	2288.3875279046276778338302758
Source of Cleanup Funding:	UNK
Preliminary Site Assessment Workplan Submitted:	Not reported
Preliminary Site Assessment Began:	5/6/1999
Pollution Characterization Began:	Not reported
Remediation Plan Submitted:	Not reported
Remedial Action Underway:	Not reported
Post Remedial Action Monitoring Began:	Not reported
Enforcement Action Date:	Not reported
Historical Max MTBE Date:	Not reported
Hist Max MTBE Conc in Groundwater:	Not reported
Hist Max MTBE Conc in Soil:	Not reported
Significant Interim Remedial Action Taken:	Not reported
GW Qualifier:	Not reported
Soil Qualifier:	Not reported
Organization:	Not reported
Owner Contact:	Not reported
Responsible Party:	CHEVRON PRODUCTS CO.
RP Address:	1300 S. BEACH BLVD., LA HABRA, CA
Program:	LUST
Lat/Long:	34.0063658 / -1
Local Agency Staff:	Not reported
Beneficial Use:	Not reported
Priority:	Not reported
Cleanup Fund Id:	Not reported
Suspended:	Not reported

CHEVRON #9-5980 (Continued) **S103891251**

Assigned Name: Not reported
Summary: Not reported

---

41 AES STELLAR AIR INC **HAZNET** **S113117277**
707 W OLYMPIC BLVD **N/A**
MONTEBELLO, CA 90640

HAZNET:

envid: S113117277
Year: 2010
GEPAID: CAL000241593
Contact: STEVEN BAYARD
Telephone: 3238320888
Mailing Name: Not reported
Mailing Address: 3505 CADILLAC AVE
Mailing City,St,Zip: COSTA MESA, CA 926261429
Gen County: Not reported
TSD EPA ID: ARD981057870
TSD County: Not reported
Waste Category: Off-specification, aged or surplus organics
Disposal Method: Fuel Blending Prior To Energy Recovery At Another Site
Tons: 1.089
Facility County: Los Angeles

envid: S113117277
Year: 2005
GEPAID: CAL000241593
Contact: STEVEN BAYARD
Telephone: 3238320888
Mailing Name: Not reported
Mailing Address: 707 W OLYMPIC BLVD
Mailing City,St,Zip: MONTEBELLO, CA 906400000
Gen County: Not reported
TSD EPA ID: CAD980884183
TSD County: Not reported
Waste Category: Waste oil and mixed oil
Disposal Method: Transfer Station
Tons: 0.12
Facility County: Los Angeles

envid: S113117277
Year: 2005
GEPAID: CAL000241593
Contact: STEVEN BAYARD
Telephone: 3238320888
Mailing Name: Not reported
Mailing Address: 707 W OLYMPIC BLVD
Mailing City,St,Zip: MONTEBELLO, CA 906400000
Gen County: Not reported
TSD EPA ID: CAT080013352
TSD County: Not reported
Waste Category: Waste oil and mixed oil
Disposal Method: Recycler
Tons: 0.93
Facility County: Los Angeles

envid: S113117277
Year: 2004

AES STELLAR AIR INC (Continued) **S113117277**

GEPAID: CAL000241593
Contact: STEVEN BAYARD
Telephone: 3238320888
Mailing Name: Not reported
Mailing Address: 707 W OLYMPIC BLVD
Mailing City,St,Zip: MONTEBELLO, CA 906400000
Gen County: Not reported
TSD EPA ID: CAD009007626
TSD County: Not reported
Waste Category: Asbestos containing waste
Disposal Method: Disposal, Land Fill
Tons: 3.37
Facility County: Los Angeles

envid: S113117277
Year: 2003
GEPAID: CAL000241593
Contact: STEVEN BAYARD
Telephone: 3238320888
Mailing Name: Not reported
Mailing Address: 707 W OLYMPIC BLVD
Mailing City,St,Zip: MONTEBELLO, CA 906400000
Gen County: Not reported
TSD EPA ID: CAT080033681
TSD County: Not reported
Waste Category: Waste oil and mixed oil
Disposal Method: Recycler
Tons: 1.6
Facility County: Los Angeles

Click this hyperlink while viewing on your computer to access
3 additional CA_HAZNET: record(s) in the EDR Site Report.

---

41 **ALFONSO TIRED & REPAIRS INC** **HAZNET** **S113085483**
707 W OLYMPIC BLVD **N/A**
MONTEBELLO, CA 90640

HAZNET:
envid: S113085483
Year: 2013
GEPAID: CAL000368565
Contact: MARIA RAMOS
Telephone: 3237257049
Mailing Name: Not reported
Mailing Address: 707 W OLYMPIC BLVD
Mailing City,St,Zip: MONTEBELLO, CA 906400000
Gen County: Los Angeles
TSD EPA ID: CAD980675276
TSD County: Kern
Waste Category: Not reported
Disposal Method: Landfill Or Surface Impoundment That Will Be Closed As Landfill(To Include On-Site Treatment And/Or Stabilization)
Tons: 0.1
Facility County: Not reported

envid: S113085483
Year: 1996
GEPAID: CAL000160281

ALFONSO TIRED & REPAIRS INC (Continued) **S113085483**

Contact:	VASCO PACIFIC STEEL CO
Telephone:	0000000000
Mailing Name:	Not reported
Mailing Address:	707 W OLYMPIC BLVD
Mailing City,St,Zip:	MONTEBELLO, CA 906400000
Gen County:	Not reported
TSD EPA ID:	CAD044429835
TSD County:	Not reported
Waste Category:	Waste oil and mixed oil
Disposal Method:	Recycler
Tons:	.7089
Facility County:	Los Angeles

---

41 **ALFONSO'S TIRES & REPAIR, INC.** **HAULERS** **S103669897**
707 W OLYMPIC BLVD **N/A**
MONTEBELLO, CA 90640

HAULERS:

Facility ID:	1657654
Facility Phone:	(323) 725-7049
Business Email Address:	Not reported
Contact Person:	Daniela Cadengo, Maria Ramos
Mailing Address:	707 W Olympic Blvd
Mailing City:	Montebello
Mailing State:	CA
Mailing Zip:	90640-4707
Mailing County:	Los Angeles
Mailing Phone:	(323) 725-7049
Waste Tire Permit Summary:	No Permit record for this business.

Detail:

SR#:	66
Current Role:	Generator
Current Role Status:	Yes
Facility ID:	1657654
SR#:	66
Current Role:	End Use
Current Role Status:	Yes
Facility ID:	1657654
SR#:	66
Current Role:	Hauler
Current Role Status:	Registered
Facility ID:	1657654

42 **MONTEBELLO PLASTICS LLC** **FINDS** **1016425005**
601 W OLYMPIC BLVD **N/A**
MONTEBELLO, CA 90640

FINDS:

Registry ID: 110055740257

Environmental Interest/Information System
STATE MASTER

---

42 **MONTEBELLO PLASTICS** **HAZNET** **S113124293**
601 W OLYMPIC BLVD **N/A**
MONTEBELLO, CA 90640

HAZNET:

envid: S113124293
Year: 2012
GEPAID: CAL000264775
Contact: SUE ASHTON
Telephone: 3237286814
Mailing Name: Not reported
Mailing Address: PO BOX 2047
Mailing City,St,Zip: MONTEBELLO, CA 906400000
Gen County: Los Angeles
TSD EPA ID: CAD981696420
TSD County: Los Angeles
Waste Category: Not reported
Disposal Method: Storage, Bulking, And/Or Transfer Off Site--No Treatment/Reovery (H010-H129) Or (H131-H135)
Tons: 0.125
Facility County: Los Angeles

envid: S113124293
Year: 2010
GEPAID: CAL000264775
Contact: SUE ASHTON
Telephone: 3237286814
Mailing Name: Not reported
Mailing Address: PO BOX 2047
Mailing City,St,Zip: MONTEBELLO, CA 906400000
Gen County: Not reported
TSD EPA ID: CAD981696420
TSD County: Not reported
Waste Category: Other organic solids
Disposal Method: Storage, Bulking, And/Or Transfer Off Site--No Treatment/Reovery (H010-H129) Or (H131-H135)
Tons: 0.125
Facility County: Los Angeles

envid: S113124293
Year: 2008
GEPAID: CAL000264775
Contact: SUE ASHTON
Telephone: 3237286814
Mailing Name: Not reported
Mailing Address: PO BOX 2047
Mailing City,St,Zip: MONTEBELLO, CA 90640
Gen County: Not reported

MONTEBELLO PLASTICS (Continued) **S113124293**

TSD EPA ID:	CAD981696420
TSD County:	Not reported
Waste Category:	Other organic solids
Disposal Method:	Storage, Bulking, And/Or Transfer Off Site--No Treatment/Reovery (H010-H129) Or (H131-H135)
Tons:	0.1
Facility County:	Los Angeles

---

42 **MONTEBELLO PLASTICS LLC** **NPDES** **S109450941**
601 W OLYMPIC BLVD **N/A**
MONTEBELLO, CA 90640

NPDES:

Npdes Number:	Not reported
Facility Status:	Not reported
Agency Id:	Not reported
Region:	4
Regulatory Measure Id:	323205
Order No:	Not reported
Regulatory Measure Type:	Industrial
Place Id:	Not reported
WDID:	4 19I020786
Program Type:	Not reported
Adoption Date Of Regulatory Measure:	Not reported
Effective Date Of Regulatory Measure:	Not reported
Expiration Date Of Regulatory Measure:	Not reported
Termination Date Of Regulatory Measure:	Not reported
Discharge Name:	Not reported
Discharge Address:	Not reported
Discharge City:	Not reported
Discharge State:	Not reported
Discharge Zip:	Not reported
RECEIVED DATE:	5/9/2008
PROCESSED DATE:	4/11/2007
STATUS CODE NAME:	Active
STATUS DATE:	4/11/2007
PLACE SIZE:	26000
PLACE SIZE UNIT:	Acres
FACILITY CONTACT NAME:	Efrain Marmolejo
FACILITY CONTACT TITLE:	Warehouse Manager
FACILITY CONTACT PHONE:	323-728-6814
FACILITY CONTACT PHONE EXT:	Not reported
FACILITY CONTACT EMAIL:	efrain@montebelloplastics.com
OPERATOR NAME:	Montebello Plastics LLC
OPERATOR ADDRESS:	PO Box 2047
OPERATOR CITY:	Montebello
OPERATOR STATE:	California
OPERATOR ZIP:	90640
OPERATOR CONTACT NAME:	Efrain Marmolejo
OPERATOR CONTACT TITLE:	Not reported
OPERATOR CONTACT PHONE:	323-728-6814
OPERATOR CONTACT PHONE EXT:	Not reported
OPERATOR CONTACT EMAIL:	efrain@montebelloplastics.com
OPERATOR TYPE:	Private Business
DEVELOPER NAME:	Not reported
DEVELOPER ADDRESS:	Not reported
DEVELOPER CITY:	Not reported
DEVELOPER STATE:	California

MONTEBELLO PLASTICS LLC (Continued) **S109450941**

DEVELOPER ZIP:	Not reported
DEVELOPER CONTACT NAME:	Not reported
DEVELOPER CONTACT TITLE:	Not reported
CONSTYPE LINEAR UTILITY IND:	Not reported
EMERGENCY PHONE NO:	Not reported
EMERGENCY PHONE EXT:	Not reported
CONSTYPE ABOVE GROUND IND:	Not reported
CONSTYPE BELOW GROUND IND:	Not reported
CONSTYPE CABLE LINE IND:	Not reported
CONSTYPE COMM LINE IND:	Not reported
CONSTYPE COMMERTIAL IND:	Not reported
CONSTYPE ELECTRICAL LINE IND:	Not reported
CONSTYPE GAS LINE IND:	Not reported
CONSTYPE INDUSTRIAL IND:	Not reported
CONSTYPE OTHER DESRIPTION:	Not reported
CONSTYPE OTHER IND:	Not reported
CONSTYPE RECONS IND:	Not reported
CONSTYPE RESIDENTIAL IND:	Not reported
CONSTYPE TRANSPORT IND:	Not reported
CONSTYPE UTILITY DESCRIPTION:	Not reported
CONSTYPE UTILITY IND:	Not reported
CONSTYPE WATER SEWER IND:	Not reported
DIR DISCHARGE USWATER IND:	N
RECEIVING WATER NAME:	Rio Hondo
CERTIFIER NAME:	Efrain Marmolejo
CERTIFIER TITLE:	Warehouse Manager
CERTIFICATION DATE:	17-FEB-15
PRIMARY SIC:	3081-Unsupported Plastics Film and Sheet
SECONDARY SIC:	Not reported
TERTIARY SIC:	Not reported
Npdes Number:	CAS000001
Facility Status:	Active
Agency Id:	0
Region:	4
Regulatory Measure Id:	323205
Order No:	97-03-DWQ
Regulatory Measure Type:	Enrollee
Place Id:	Not reported
WDID:	4 19I020786
Program Type:	Industrial
Adoption Date Of Regulatory Measure:	Not reported
Effective Date Of Regulatory Measure:	04/11/2007
Expiration Date Of Regulatory Measure:	Not reported
Termination Date Of Regulatory Measure:	Not reported
Discharge Name:	Montebello Plastics LLC
Discharge Address:	PO Box 2047
Discharge City:	Montebello
Discharge State:	California
Discharge Zip:	90640
RECEIVED DATE:	Not reported
PROCESSED DATE:	Not reported
STATUS CODE NAME:	Not reported
STATUS DATE:	Not reported
PLACE SIZE:	Not reported
PLACE SIZE UNIT:	Not reported
FACILITY CONTACT NAME:	Not reported

MONTEBELLO PLASTICS LLC (Continued) **S109450941**

FACILITY CONTACT TITLE:	Not reported
FACILITY CONTACT PHONE:	Not reported
FACILITY CONTACT PHONE EXT:	Not reported
FACILITY CONTACT EMAIL:	Not reported
OPERATOR NAME:	Not reported
OPERATOR ADDRESS:	Not reported
OPERATOR CITY:	Not reported
OPERATOR STATE:	Not reported
OPERATOR ZIP:	Not reported
OPERATOR CONTACT NAME:	Not reported
OPERATOR CONTACT TITLE:	Not reported
OPERATOR CONTACT PHONE:	Not reported
OPERATOR CONTACT PHONE EXT:	Not reported
OPERATOR CONTACT EMAIL:	Not reported
OPERATOR TYPE:	Not reported
DEVELOPER NAME:	Not reported
DEVELOPER ADDRESS:	Not reported
DEVELOPER CITY:	Not reported
DEVELOPER STATE:	Not reported
DEVELOPER ZIP:	Not reported
DEVELOPER CONTACT NAME:	Not reported
DEVELOPER CONTACT TITLE:	Not reported
CONSTYPE LINEAR UTILITY IND:	Not reported
EMERGENCY PHONE NO:	Not reported
EMERGENCY PHONE EXT:	Not reported
CONSTYPE ABOVE GROUND IND:	Not reported
CONSTYPE BELOW GROUND IND:	Not reported
CONSTYPE CABLE LINE IND:	Not reported
CONSTYPE COMM LINE IND:	Not reported
CONSTYPE COMMERTIAL IND:	Not reported
CONSTYPE ELECTRICAL LINE IND:	Not reported
CONSTYPE GAS LINE IND:	Not reported
CONSTYPE INDUSTRIAL IND:	Not reported
CONSTYPE OTHER DESRIPTION:	Not reported
CONSTYPE OTHER IND:	Not reported
CONSTYPE RECONS IND:	Not reported
CONSTYPE RESIDENTIAL IND:	Not reported
CONSTYPE TRANSPORT IND:	Not reported
CONSTYPE UTILITY DESCRIPTION:	Not reported
CONSTYPE UTILITY IND:	Not reported
CONSTYPE WATER SEWER IND:	Not reported
DIR DISCHARGE USWATER IND:	Not reported
RECEIVING WATER NAME:	Not reported
CERTIFIER NAME:	Not reported
CERTIFIER TITLE:	Not reported
CERTIFICATION DATE:	Not reported
PRIMARY SIC:	Not reported
SECONDARY SIC:	Not reported
TERTIARY SIC:	Not reported

42 ANDERSON DAISHI — **RCRA-SQG, FINDS, HAZNET** — **1005415504 / CAR000111963**
617 W OLYMPIC BLVD
MONTEBELLO, CA 90640

RCRA-SQG:

Date form received by agency:	01/31/2002
Facility name:	ANDERSON DAISHI
Facility address:	617 W OLYMPIC BLVD MONTEBELLO, CA 90640
EPA ID:	CAR000111963
Contact:	TONY ISHIZAKI
Contact address:	617 W OLYMPIC BLVD MONTEBELLO, CA 90640
Contact country:	US
Contact telephone:	(323) 887-2668
Contact email:	Not reported
EPA Region:	09
Classification:	Small Small Quantity Generator
Description:	Handler: generates more than 100 and less than 1000 kg of hazardous waste during any calendar month and accumulates less than 6000 kg of hazardous waste at any time; or generates 100 kg or less of hazardous waste during any calendar month, and accumulates more than 1000 kg of hazardous waste at any time

Owner/Operator Summary:

Owner/operator name:	TONY ISHIZAKI
Owner/operator address:	617 W OLYMPIC BLVD MONTEBELLO, CA 90640
Owner/operator country:	Not reported
Owner/operator telephone:	(323) 887-2668
Legal status:	Private
Owner/Operator Type:	Owner
Owner/Op start date:	Not reported
Owner/Op end date:	Not reported

Handler Activities Summary:

U.S. importer of hazardous waste:	No
Mixed waste (haz. and radioactive):	No
Recycler of hazardous waste:	No
Transporter of hazardous waste:	No
Treater, storer or disposer of HW:	No
Underground injection activity:	No
On-site burner exemption:	No
Furnace exemption:	No
Used oil fuel burner:	No
Used oil processor:	No
User oil refiner:	No
Used oil fuel marketer to burner:	No
Used oil Specification marketer:	No
Used oil transfer facility:	No
Used oil transporter:	No

. Waste code: D001
. Waste name: IGNITABLE WASTE

Violation Status: No violations found

FINDS:

ANDERSON DAISHI (Continued) **1005415504**

Registry ID: 110012228017

Environmental Interest/Information System
RCRAInfo is a national information system that supports the Resource Conservation and Recovery Act (RCRA) program through the tracking of events and activities related to facilities that generate, transport, and treat, store, or dispose of hazardous waste. RCRAInfo allows RCRA program staff to track the notification, permit, compliance, and corrective action activities required under RCRA.

HAZNET:

envid:	1005415504
Year:	2003
GEPAID:	CAR000111963
Contact:	Tony Ishizaki
Telephone:	3238872668
Mailing Name:	Not reported
Mailing Address:	617 W Olympic Blvd
Mailing City,St,Zip:	Montebello, CA 90640
Gen County:	Not reported
TSD EPA ID:	CAD044429835
TSD County:	Not reported
Waste Category:	Organic solids with halogens
Disposal Method:	Disposal, Other
Tons:	0.12
Facility County:	Los Angeles

envid:	1005415504
Year:	2003
GEPAID:	CAR000111963
Contact:	Tony Ishizaki
Telephone:	3238872668
Mailing Name:	Not reported
Mailing Address:	617 W Olympic Blvd
Mailing City,St,Zip:	Montebello, CA 90640
Gen County:	Not reported
TSD EPA ID:	CAD044429835
TSD County:	Not reported
Waste Category:	Oxygenated solvents (acetone, butanol, ethyl acetate, etc.)
Disposal Method:	Recycler
Tons:	1.35
Facility County:	Los Angeles

envid:	1005415504
Year:	2003
GEPAID:	CAR000111963
Contact:	Tony Ishizaki
Telephone:	3238872668
Mailing Name:	Not reported
Mailing Address:	617 W Olympic Blvd
Mailing City,St,Zip:	Montebello, CA 90640
Gen County:	Not reported
TSD EPA ID:	CAD044429835
TSD County:	Not reported
Waste Category:	Not reported
Disposal Method:	Disposal, Other

ANDERSON DAISHI (Continued) **1005415504**

Tons:	Not reported
Facility County:	Los Angeles

envid:	1005415504
Year:	2003
GEPAID:	CAR000111963
Contact:	Tony Ishizaki
Telephone:	3238872668
Mailing Name:	Not reported
Mailing Address:	617 W Olympic Blvd
Mailing City,St,Zip:	Montebello, CA 90640
Gen County:	Not reported
TSD EPA ID:	CAD044429835
TSD County:	Not reported
Waste Category:	Other organic solids
Disposal Method:	Disposal, Other
Tons:	0.59
Facility County:	Los Angeles

envid:	1005415504
Year:	2002
GEPAID:	CAR000111963
Contact:	Tony Ishizaki
Telephone:	3238872668
Mailing Name:	Not reported
Mailing Address:	617 W Olympic Blvd
Mailing City,St,Zip:	Montebello, CA 90640
Gen County:	Not reported
TSD EPA ID:	CAD044429835
TSD County:	Not reported
Waste Category:	Organic solids with halogens
Disposal Method:	Disposal, Other
Tons:	0.54
Facility County:	Los Angeles

Click this hyperlink while viewing on your computer to access
4 additional CA_HAZNET: record(s) in the EDR Site Report.

---

42 **SAVING EARTH RECYCLING** **SWRCY** **S110770371**
623 W OLYMPIC BLVD **N/A**
MONTEBELLO, CA 90640

SWRCY:

Reg Id:	136084
Cert Id:	RC136084.001
Mailing Address:	8950 Gallatin Rd
Mailing City:	Pico Rivera
Mailing State:	CA
Mailing Zip Code:	90660
Website:	Not reported
Email:	Not reported
Phone Number:	(323) 472-1747
Grand Father:	N
Rural:	N
Operation Begin Date:	12/10/2010
Aluminium:	Y
Glass:	Y
Plastic:	Y

SAVING EARTH RECYCLING (Continued) **S110770371**

Bimetal:	Y
Agency:	N/A
Monday Hours Of Operation:	9:00 am - 5:00 pm
Tuesday Hours Of Operation:	9:00 am - 5:00 pm
Wednesday Hours Of Operation:	9:00 am - 5:00 pm
Thursday Hours Of Operation:	9:00 am - 5:00 pm
Friday Hours Of Operation:	9:00 am - 5:00 pm
Saturday Hours Of Operation:	9:00 am - 5:00 pm
Sunday Hours Of Operation:	9:00 am - 5:00 pm
Organization ID:	18800
Organization Name:	Saving Earth Recycling

---

43 **DDI #23 (DEST)** **LOS ANGELES CO. HMS** **S110070445**
1600 W MINES AVE **N/A**
MONTEBELLO, CA

LOS ANGELES CO. HMS:

Region:	LA
Facility Id:	003001-I03106
Facility Type:	Not reported
Facility Status:	OPEN
Area:	3H
Permit Number:	Not reported
Permit Status:	Not reported

---

43 **AMERICAN CATER TRUCK** **SWEEPS UST** **S106922627**
1615 MINES AVE **N/A**
MONTEBELLO, CA

SWEEPS UST:

Status:	Active
Comp Number:	14773
Number:	9
Board Of Equalization:	Not reported
Referral Date:	06-30-89
Action Date:	Not reported
Created Date:	06-30-89
Owner Tank Id:	Not reported
SWRCB Tank Id:	Not reported
Tank Status:	Not reported
Capacity:	Not reported
Active Date:	Not reported
Tank Use:	Not reported
STG:	Not reported
Content:	Not reported
Number Of Tanks:	Not reported

43 **AT&T MOBILITY - MONTEBELLO OVLY - C223 (12112)** **FINDS** **1016435009**
1615 W MINES AVE # D **N/A**
MONTEBELLO, CA 90640

FINDS:

Registry ID: 110055876413

Environmental Interest/Information System
STATE MASTER

---

43 **AMERICAN CATER TRUCK** **LOS ANGELES CO. HMS** **S106023873**
1615 W MINES AVE **N/A**
MONTEBELLO, CA

LOS ANGELES CO. HMS:
Region: LA
Facility Id: 014241-014773
Facility Type: Not reported
Facility Status: Removed
Area: 3H
Permit Number: Not reported
Permit Status: Not reported

---

43 **MUSD-WAREHOUSE** **HAZNET** **S113158329**
1612 MINES AVE **N/A**
MONTEBELLO, CA 90640

HAZNET:
envid: S113158329
Year: 2013
GEPAID: CAL000351309
Contact: RUBEN OCHOA
Telephone: 3238877900
Mailing Name: Not reported
Mailing Address: 500 HENDRICKS ST
Mailing City,St,Zip: MONTEBELLO, CA 906401566
Gen County: Los Angeles
TSD EPA ID: NVT330010000
TSD County: 99
Waste Category: Not reported
Disposal Method: Landfill Or Surface Impoundment That Will Be Closed As Landfill(To Include On-Site Treatment And/Or Stabilization)
Tons: 0.1
Facility County: Not reported

envid: S113158329
Year: 2013
GEPAID: CAL000351309
Contact: RUBEN OCHOA
Telephone: 3238877900
Mailing Name: Not reported
Mailing Address: 500 HENDRICKS ST
Mailing City,St,Zip: MONTEBELLO, CA 906401566
Gen County: Los Angeles
TSD EPA ID: CAD044429835
TSD County: Los Angeles

MUSD-WAREHOUSE (Continued) **S113158329**

Waste Category: Not reported
Disposal Method: Storage, Bulking, And/Or Transfer Off Site--No Treatment/Reovery (H010-H129) Or (H131-H135)
Tons: 0.225
Facility County: Not reported

envid: S113158329
Year: 2011
GEPAID: CAL000351309
Contact: RUBEN OCHOA
Telephone: 3238877900
Mailing Name: Not reported
Mailing Address: 500 HENDRICKS ST
Mailing City,St,Zip: MONTEBELLO, CA 906401566
Gen County: Not reported
TSD EPA ID: NVT330010000
TSD County: Not reported
Waste Category: Other inorganic solid waste
Disposal Method: Landfill Or Surface Impoundment That Will Be Closed As Landfill(To Include On-Site Treatment And/Or Stabilization)
Tons: 0.3
Facility County: Los Angeles

envid: S113158329
Year: 2010
GEPAID: CAL000351309
Contact: RUBEN OCHOA
Telephone: 3238877900
Mailing Name: Not reported
Mailing Address: 500 HENDRICKS ST
Mailing City,St,Zip: MONTEBELLO, CA 906401566
Gen County: Not reported
TSD EPA ID: NVT330010000
TSD County: Not reported
Waste Category: Other inorganic solid waste
Disposal Method: Landfill Or Surface Impoundment That Will Be Closed As Landfill(To Include On-Site Treatment And/Or Stabilization)
Tons: 0.6
Facility County: Los Angeles

envid: S113158329
Year: 2010
GEPAID: CAL000351309
Contact: RUBEN OCHOA
Telephone: 3238877900
Mailing Name: Not reported
Mailing Address: 500 HENDRICKS ST
Mailing City,St,Zip: MONTEBELLO, CA 906401566
Gen County: Not reported
TSD EPA ID: CAD044429835
TSD County: Not reported
Waste Category: Off-specification, aged or surplus organics
Disposal Method: Storage, Bulking, And/Or Transfer Off Site--No Treatment/Reovery (H010-H129) Or (H131-H135)
Tons: 0.0325
Facility County: Los Angeles

MUSD-WAREHOUSE (Continued) **S113158329**

Click this hyperlink while viewing on your computer to access additional CA_HAZNET: detail in the EDR Site Report.

---

43 **CLEAN ENERGY FUELS** **HAZNET** **S113119157**
1612 MINES AVE **N/A**
MONTEBELLO, CA 90640

HAZNET:

envid:	S113119157
Year:	2009
GEPAID:	CAL000251445
Contact:	ED BLOHME
Telephone:	5626995210
Mailing Name:	Not reported
Mailing Address:	8807 PIONEER UNIT C
Mailing City,St,Zip:	SANTA FE SPRINGS, CA 906700000
Gen County:	Not reported
TSD EPA ID:	TXD077603371
TSD County:	Not reported
Waste Category:	Waste oil and mixed oil
Disposal Method:	Storage, Bulking, And/Or Transfer Off Site--No Treatment/Reovery (H010-H129) Or (H131-H135)
Tons:	0.46
Facility County:	Los Angeles

envid:	S113119157
Year:	2007
GEPAID:	CAL000251445
Contact:	ED BLOHME
Telephone:	5626995210
Mailing Name:	Not reported
Mailing Address:	8807 PIONEER UNIT C
Mailing City,St,Zip:	SANTA FE SPRINGS, CA 906700000
Gen County:	Not reported
TSD EPA ID:	TXD077603371
TSD County:	Not reported
Waste Category:	Unspecified sludge waste
Disposal Method:	Storage, Bulking, And/Or Transfer Off Site--No Treatment/Reovery (H010-H129) Or (H131-H135)
Tons:	0.05
Facility County:	Los Angeles

envid:	S113119157
Year:	2007
GEPAID:	CAL000251445
Contact:	ED BLOHME
Telephone:	5626995210
Mailing Name:	Not reported
Mailing Address:	8807 PIONEER UNIT C
Mailing City,St,Zip:	SANTA FE SPRINGS, CA 906700000
Gen County:	Not reported
TSD EPA ID:	TXD077603371
TSD County:	Not reported
Waste Category:	Off-specification, aged or surplus organics
Disposal Method:	Fuel Blending Prior To Energy Recovery At Another Site
Tons:	0.11
Facility County:	Los Angeles

CLEAN ENERGY FUELS (Continued) **S113119157**

envid: S113119157
Year: 2007
GEPAID: CAL000251445
Contact: ED BLOHME
Telephone: 5626995210
Mailing Name: Not reported
Mailing Address: 8807 PIONEER UNIT C
Mailing City,St,Zip: SANTA FE SPRINGS, CA 906700000
Gen County: Not reported
TSD EPA ID: TXD077603371
TSD County: Not reported
Waste Category: Other organic solids
Disposal Method: Storage, Bulking, And/Or Transfer Off Site--No Treatment/Reovery (H010-H129) Or (H131-H135)
Tons: 0.18
Facility County: Los Angeles

envid: S113119157
Year: 2007
GEPAID: CAL000251445
Contact: ED BLOHME
Telephone: 5626995210
Mailing Name: Not reported
Mailing Address: 8807 PIONEER UNIT C
Mailing City,St,Zip: SANTA FE SPRINGS, CA 906700000
Gen County: Not reported
TSD EPA ID: TXD077603371
TSD County: Not reported
Waste Category: Waste oil and mixed oil
Disposal Method: Fuel Blending Prior To Energy Recovery At Another Site
Tons: 0.15
Facility County: Los Angeles

Click this hyperlink while viewing on your computer to access
2 additional CA_HAZNET: record(s) in the EDR Site Report.

---

43 **EDR US Hist Auto Stat** **1015258392**
1632 W MINES AVE **N/A**
MONTEBELLO, CA 90640

EDR Historical Auto Stations:
Name: A PLUS AUTO BODY
Year: 1999
Address: 1632 W MINES AVE

Name: A PLUS AUTO BODY
Year: 2001
Address: 1632 W MINES AVE

Name: A PLUS AUTO BODY
Year: 2003
Address: 1632 W MINES AVE

Name: A PLUS AUTO BODY
Year: 2004
Address: 1632 W MINES AVE

43 **GENERALS COLLISON CENTER** **HAZNET** **S117311646**
1632 W MINES AVE **N/A**
MONTEBELLO, CA 90640

HAZNET:

envid:	S117311646
Year:	2013
GEPAID:	CAL000389123
Contact:	MIGUEL ORNELAS
Telephone:	3237673113
Mailing Name:	Not reported
Mailing Address:	1632 W MINES AVE
Mailing City,St,Zip:	MONTEBELLO, CA 90640
Gen County:	Los Angeles
TSD EPA ID:	CAD097030993
TSD County:	Los Angeles
Waste Category:	Not reported
Disposal Method:	Storage, Bulking, And/Or Transfer Off Site--No Treatment/Reovery (H010-H129) Or (H131-H135)
Tons:	0.1
Facility County:	Not reported

---

43 **A+ FLEET TRUCK SERVICES** **HAZNET** **S113113344**
1632 MINES AVE **N/A**
MONTEBELLO, CA 90640

HAZNET:

envid:	S113113344
Year:	2008
GEPAID:	CAL000224559
Contact:	JESSE ORNELAS
Telephone:	3237225457
Mailing Name:	Not reported
Mailing Address:	1632 MINES AVE
Mailing City,St,Zip:	MONTEBELLO, CA 906405416
Gen County:	Not reported
TSD EPA ID:	CAD008302903
TSD County:	Not reported
Waste Category:	Other organic solids
Disposal Method:	Storage, Bulking, And/Or Transfer Off Site--No Treatment/Reovery (H010-H129) Or (H131-H135)
Tons:	0.1
Facility County:	Los Angeles

envid:	S113113344
Year:	2008
GEPAID:	CAL000224559
Contact:	JESSE ORNELAS
Telephone:	3237225457
Mailing Name:	Not reported
Mailing Address:	1632 MINES AVE
Mailing City,St,Zip:	MONTEBELLO, CA 906405416
Gen County:	Not reported
TSD EPA ID:	CAD097030993
TSD County:	Not reported
Waste Category:	Other organic solids
Disposal Method:	Storage, Bulking, And/Or Transfer Off Site--No Treatment/Reovery (H010-H129) Or (H131-H135)
Tons:	0.05
Facility County:	Los Angeles

A+ FLEET TRUCK SERVICES (Continued) **S113113344**

envid: S113113344
Year: 2008
GEPAID: CAL000224559
Contact: JESSE ORNELAS
Telephone: 3237225457
Mailing Name: Not reported
Mailing Address: 1632 MINES AVE
Mailing City,St,Zip: MONTEBELLO, CA 906405416
Gen County: Not reported
TSD EPA ID: CAD008302903
TSD County: Not reported
Waste Category: Unspecified organic liquid mixture
Disposal Method: Fuel Blending Prior To Energy Recovery At Another Site
Tons: 0.187
Facility County: Los Angeles

envid: S113113344
Year: 2004
GEPAID: CAL000224559
Contact: JESSE ORNESAS - MANAGER
Telephone: 3237225457
Mailing Name: Not reported
Mailing Address: 1632 MINES AVE
Mailing City,St,Zip: MONTEBELLO, CA 90640
Gen County: Not reported
TSD EPA ID: CAD008302903
TSD County: Not reported
Waste Category: Unspecified solvent mixture
Disposal Method: Recycler
Tons: 0.22
Facility County: Los Angeles

envid: S113113344
Year: 2000
GEPAID: CAL000224559
Contact: JESSE ORNESAS - MANAGER
Telephone: 3237225457
Mailing Name: Not reported
Mailing Address: 1632 MINES AVE
Mailing City,St,Zip: MONTEBELLO, CA 90640
Gen County: Not reported
TSD EPA ID: CAD008252405
TSD County: Not reported
Waste Category: Unspecified solvent mixture
Disposal Method: Recycler
Tons: 0.06
Facility County: Los Angeles

Click this hyperlink while viewing on your computer to access additional CA_HAZNET: detail in the EDR Site Report.

44 TRANSPORTATION DEPARTMENT — **NPDES** — **S113013698**
505 S GREENWOOD AVE — **HAZNET** — **N/A**
MONTEBELLO, CA 90640

NPDES:

Npdes Number:	Not reported
Facility Status:	Not reported
Agency Id:	Not reported
Region:	4
Regulatory Measure Id:	191523
Order No:	Not reported
Regulatory Measure Type:	Industrial
Place Id:	Not reported
WDID:	4 19I018086
Program Type:	Not reported
Adoption Date Of Regulatory Measure:	Not reported
Effective Date Of Regulatory Measure:	Not reported
Expiration Date Of Regulatory Measure:	Not reported
Termination Date Of Regulatory Measure:	Not reported
Discharge Name:	Not reported
Discharge Address:	Not reported
Discharge City:	Not reported
Discharge State:	Not reported
Discharge Zip:	Not reported
RECEIVED DATE:	5/9/2008
PROCESSED DATE:	4/15/2003
STATUS CODE NAME:	Active
STATUS DATE:	10/10/2011
PLACE SIZE:	2.35
PLACE SIZE UNIT:	Acres
FACILITY CONTACT NAME:	Ruben Ochoa
FACILITY CONTACT TITLE:	Hazardous Materials Coordinato
FACILITY CONTACT PHONE:	323-887-7900
FACILITY CONTACT PHONE EXT:	6887
FACILITY CONTACT EMAIL:	ochoa_ruben@montebello.k12.ca.us
OPERATOR NAME:	Montebello USD
OPERATOR ADDRESS:	500 N Hendricks St
OPERATOR CITY:	Montebello
OPERATOR STATE:	California
OPERATOR ZIP:	90640
OPERATOR CONTACT NAME:	Ruben Ochoa
OPERATOR CONTACT TITLE:	HazMat Coordinator
OPERATOR CONTACT PHONE:	323-887-7900
OPERATOR CONTACT PHONE EXT:	6887
OPERATOR CONTACT EMAIL:	ochoa_ruben@montebeno.k12.ca.us
OPERATOR TYPE:	Other
DEVELOPER NAME:	Not reported
DEVELOPER ADDRESS:	Not reported
DEVELOPER CITY:	Not reported
DEVELOPER STATE:	California
DEVELOPER ZIP:	Not reported
DEVELOPER CONTACT NAME:	Not reported
DEVELOPER CONTACT TITLE:	Not reported
CONSTYPE LINEAR UTILITY IND:	Not reported
EMERGENCY PHONE NO:	323-728-3800
EMERGENCY PHONE EXT:	Not reported
CONSTYPE ABOVE GROUND IND:	Not reported
CONSTYPE BELOW GROUND IND:	Not reported
CONSTYPE CABLE LINE IND:	Not reported

TRANSPORTATION DEPARTMENT (Continued) **S113013698**

CONSTYPE COMM LINE IND:	Not reported
CONSTYPE COMMERTIAL IND:	Not reported
CONSTYPE ELECTRICAL LINE IND:	Not reported
CONSTYPE GAS LINE IND:	Not reported
CONSTYPE INDUSTRIAL IND:	Not reported
CONSTYPE OTHER DESRIPTION:	Not reported
CONSTYPE OTHER IND:	Not reported
CONSTYPE RECONS IND:	Not reported
CONSTYPE RESIDENTIAL IND:	Not reported
CONSTYPE TRANSPORT IND:	Not reported
CONSTYPE UTILITY DESCRIPTION:	Not reported
CONSTYPE UTILITY IND:	Not reported
CONSTYPE WATER SEWER IND:	Not reported
DIR DISCHARGE USWATER IND:	N
RECEIVING WATER NAME:	River
CERTIFIER NAME:	Ruben Ochoa
CERTIFIER TITLE:	HAZARDOUS MATERIALS COORDINATOR
CERTIFICATION DATE:	30-APR-15
PRIMARY SIC:	4151-School Buses
SECONDARY SIC:	Not reported
TERTIARY SIC:	Not reported
Npdes Number:	CAS000001
Facility Status:	Active
Agency Id:	0
Region:	4
Regulatory Measure Id:	191523
Order No:	97-03-DWQ
Regulatory Measure Type:	Enrollee
Place Id:	Not reported
WDID:	4 19I018086
Program Type:	Industrial
Adoption Date Of Regulatory Measure:	Not reported
Effective Date Of Regulatory Measure:	04/15/2003
Expiration Date Of Regulatory Measure:	Not reported
Termination Date Of Regulatory Measure:	Not reported
Discharge Name:	Montebello USD
Discharge Address:	500 N Hendricks St
Discharge City:	Montebello
Discharge State:	California
Discharge Zip:	90640
RECEIVED DATE:	Not reported
PROCESSED DATE:	Not reported
STATUS CODE NAME:	Not reported
STATUS DATE:	Not reported
PLACE SIZE:	Not reported
PLACE SIZE UNIT:	Not reported
FACILITY CONTACT NAME:	Not reported
FACILITY CONTACT TITLE:	Not reported
FACILITY CONTACT PHONE:	Not reported
FACILITY CONTACT PHONE EXT:	Not reported
FACILITY CONTACT EMAIL:	Not reported
OPERATOR NAME:	Not reported
OPERATOR ADDRESS:	Not reported
OPERATOR CITY:	Not reported
OPERATOR STATE:	Not reported
OPERATOR ZIP:	Not reported

TRANSPORTATION DEPARTMENT (Continued) **S113013698**

OPERATOR CONTACT NAME:	Not reported
OPERATOR CONTACT TITLE:	Not reported
OPERATOR CONTACT PHONE:	Not reported
OPERATOR CONTACT PHONE EXT:	Not reported
OPERATOR CONTACT EMAIL:	Not reported
OPERATOR TYPE:	Not reported
DEVELOPER NAME:	Not reported
DEVELOPER ADDRESS:	Not reported
DEVELOPER CITY:	Not reported
DEVELOPER STATE:	Not reported
DEVELOPER ZIP:	Not reported
DEVELOPER CONTACT NAME:	Not reported
DEVELOPER CONTACT TITLE:	Not reported
CONSTYPE LINEAR UTILITY IND:	Not reported
EMERGENCY PHONE NO:	Not reported
EMERGENCY PHONE EXT:	Not reported
CONSTYPE ABOVE GROUND IND:	Not reported
CONSTYPE BELOW GROUND IND:	Not reported
CONSTYPE CABLE LINE IND:	Not reported
CONSTYPE COMM LINE IND:	Not reported
CONSTYPE COMMERTIAL IND:	Not reported
CONSTYPE ELECTRICAL LINE IND:	Not reported
CONSTYPE GAS LINE IND:	Not reported
CONSTYPE INDUSTRIAL IND:	Not reported
CONSTYPE OTHER DESRIPTION:	Not reported
CONSTYPE OTHER IND:	Not reported
CONSTYPE RECONS IND:	Not reported
CONSTYPE RESIDENTIAL IND:	Not reported
CONSTYPE TRANSPORT IND:	Not reported
CONSTYPE UTILITY DESCRIPTION:	Not reported
CONSTYPE UTILITY IND:	Not reported
CONSTYPE WATER SEWER IND:	Not reported
DIR DISCHARGE USWATER IND:	Not reported
RECEIVING WATER NAME:	Not reported
CERTIFIER NAME:	Not reported
CERTIFIER TITLE:	Not reported
CERTIFICATION DATE:	Not reported
PRIMARY SIC:	Not reported
SECONDARY SIC:	Not reported
TERTIARY SIC:	Not reported

HAZNET:

envid:	S113013698
Year:	2013
GEPAID:	CAD982051971
Contact:	RUBEN OCHOA
Telephone:	3238877900
Mailing Name:	Not reported
Mailing Address:	500 HENDRICKS ST
Mailing City,St,Zip:	MONTEBELLO, CA 906401566
Gen County:	Los Angeles
TSD EPA ID:	NVT330010000
TSD County:	99
Waste Category:	Not reported
Disposal Method:	Other Recovery Of Reclamation For Reuse Including Acid Regeneration, Organics Recovery Ect
Tons:	0.825

TRANSPORTATION DEPARTMENT (Continued) **S113013698**

Facility County: Not reported

envid: S113013698
Year: 2013
GEPAID: CAD982051971
Contact: RUBEN OCHOA
Telephone: 3238877900
Mailing Name: Not reported
Mailing Address: 500 HENDRICKS ST
Mailing City,St,Zip: MONTEBELLO, CA 906401566
Gen County: Los Angeles
TSD EPA ID: CAT080013352
TSD County: Los Angeles
Waste Category: Not reported
Disposal Method: Other Recovery Of Reclamation For Reuse Including Acid Regeneration, Organics Recovery Ect
Tons: 2.318
Facility County: Not reported

envid: S113013698
Year: 2013
GEPAID: CAD982051971
Contact: RUBEN OCHOA
Telephone: 3238877900
Mailing Name: Not reported
Mailing Address: 500 HENDRICKS ST
Mailing City,St,Zip: MONTEBELLO, CA 906401566
Gen County: Los Angeles
TSD EPA ID: CAD044429835
TSD County: Los Angeles
Waste Category: Not reported
Disposal Method: Storage, Bulking, And/Or Transfer Off Site--No Treatment/Reovery (H010-H129) Or (H131-H135)
Tons: 0.075
Facility County: Not reported

envid: S113013698
Year: 2013
GEPAID: CAD982051971
Contact: RUBEN OCHOA
Telephone: 3238877900
Mailing Name: Not reported
Mailing Address: 500 HENDRICKS ST
Mailing City,St,Zip: MONTEBELLO, CA 906401566
Gen County: Los Angeles
TSD EPA ID: NVT330010000
TSD County: 99
Waste Category: Not reported
Disposal Method: Landfill Or Surface Impoundment That Will Be Closed As Landfill(To Include On-Site Treatment And/Or Stabilization)
Tons: 0.1
Facility County: Not reported

envid: S113013698
Year: 2012
GEPAID: CAD982051971
Contact: RUBEN OCHOA

TRANSPORTATION DEPARTMENT (Continued) **S113013698**

Telephone:	3238877900
Mailing Name:	Not reported
Mailing Address:	500 HENDRICKS ST
Mailing City,St,Zip:	MONTEBELLO, CA 906401566
Gen County:	Los Angeles
TSD EPA ID:	CAT080013352
TSD County:	Los Angeles
Waste Category:	Not reported
Disposal Method:	Other Recovery Of Reclamation For Reuse Including Acid Regeneration, Organics Recovery Ect
Tons:	6.672
Facility County:	Los Angeles

Click this hyperlink while viewing on your computer to access
147 additional CA_HAZNET: record(s) in the EDR Site Report.

---

44 **MONTEBELLO UNIF SCH DIST** **UST** **U003777197**
505 S GREENWOOD AVE **N/A**
MONTEBELLO, CA 90640

UST:

Facility ID:	14124
Permitting Agency:	LOS ANGELES COUNTY
Latitude:	34.0071481
Longitude:	-118.112546

---

44 **TRANS DEPT** **WDS** **S100940327**
505 S GREENWOOD AVE **N/A**
MONTEBELLO, CA 90640

WDS:

Facility ID:	4 19I018086
Facility Type:	Industrial - Facility that treats and/or disposes of liquid or semisolid wastes from any servicing, producing, manufacturing or processing operation of whatever nature, including mining, gravel washing, geothermal operations, air conditioning, ship building and repairing, oil production, storage and disposal operations, water pumping.
Facility Status:	Active - Any facility with a continuous or seasonal discharge that is under Waste Discharge Requirements.
NPDES Number:	CAS000001 The 1st 2 characters designate the state. The remaining 7 are assigned by the Regional Board
Subregion:	4
Facility Telephone:	3237283800
Facility Contact:	Eladio Delgadillo Jr
Agency Name:	DELGADILLO ELADIO JR
Agency Address:	500 Hendricks St
Agency City,St,Zip:	Montebello 906401566
Agency Contact:	Eladio Delgadillo Jr
Agency Telephone:	3238877900
Agency Type:	?
SIC Code:	0
SIC Code 2:	Not reported
Primary Waste Type:	Not reported
Primary Waste:	Not reported
Waste Type2:	Not reported

TRANS DEPT (Continued) **S100940327**

Waste2:	Not reported
Primary Waste Type:	Not reported
Secondary Waste:	Not reported
Secondary Waste Type:	Not reported
Design Flow:	0
Baseline Flow:	0
Reclamation:	Not reported
POTW:	Not reported
Treat To Water:	Minor Threat to Water Quality. A violation of a regional board order should cause a relatively minor impairment of beneficial uses compared to a major or minor threat. Not: All nurds without a TTWQ will be considered a minor threat to water quality unless coded at a higher Level. A Zero (0) may be used to code those NURDS that are found to represent no threat to water quality.
Complexity:	Category C - Facilities having no waste treatment systems, such as cooling water dischargers or thosewho must comply through best management practices, facilities with passive waste treatment and disposal systems, such as septic systems with subsurface disposal, or dischargers having waste storage systems with land disposal such as dairy waste ponds.

---

44 **BUS YARD** **HIST UST** **U001564748**
505 S GREENWOOD AVE **SWEEPS UST** **N/A**
MONTEBELLO, CA 90640

HIST UST:

Region:	STATE
Facility ID:	00000034000
Facility Type:	Other
Other Type:	BUS YARD
Contact Name:	WARREN SWOMLEY
Telephone:	2137216247
Owner Name:	MONTEBELLO UNIFIED SCHOOL DIST
Owner Address:	123 S. MONTEBELLO BLVD.
Owner City,St,Zip:	MONTEBELLO, CA 90640
Total Tanks:	0003
Tank Num:	001
Container Num:	04
Year Installed:	Not reported
Tank Capacity:	00010000
Tank Used for:	PRODUCT
Type of Fuel:	DIESEL
Container Construction Thickness:	Not reported
Leak Detection:	None
Tank Num:	002
Container Num:	0K
Year Installed:	Not reported
Tank Capacity:	00010000
Tank Used for:	PRODUCT
Type of Fuel:	DIESEL
Container Construction Thickness:	Not reported
Leak Detection:	None
Tank Num:	003
Container Num:	06
Year Installed:	Not reported

BUS YARD (Continued) **U001564748**

Tank Capacity:	00010000
Tank Used for:	PRODUCT
Type of Fuel:	UNLEADED
Container Construction Thickness:	Not reported
Leak Detection:	None

SWEEPS UST:

Status:	Active
Comp Number:	14124
Number:	9
Board Of Equalization:	44-010360
Referral Date:	03-29-91
Action Date:	03-29-91
Created Date:	06-30-89
Owner Tank Id:	Not reported
SWRCB Tank Id:	19-000-014124-000001
Tank Status:	A
Capacity:	10000
Active Date:	11-09-89
Tank Use:	M.V. FUEL
STG:	P
Content:	REG UNLEADED
Number Of Tanks:	4

Status:	Active
Comp Number:	14124
Number:	9
Board Of Equalization:	44-010360
Referral Date:	03-29-91
Action Date:	03-29-91
Created Date:	06-30-89
Owner Tank Id:	2
SWRCB Tank Id:	19-000-014124-000002
Tank Status:	A
Capacity:	10000
Active Date:	03-29-91
Tank Use:	M.V. FUEL
STG:	P
Content:	DIESEL
Number Of Tanks:	Not reported

Status:	Active
Comp Number:	14124
Number:	9
Board Of Equalization:	44-010360
Referral Date:	03-29-91
Action Date:	03-29-91
Created Date:	06-30-89
Owner Tank Id:	3
SWRCB Tank Id:	19-000-014124-000003
Tank Status:	A
Capacity:	10000
Active Date:	02-05-91
Tank Use:	PETROLEUM
STG:	P
Content:	Not reported
Number Of Tanks:	Not reported

BUS YARD (Continued) **U001564748**

Status:	Active
Comp Number:	14124
Number:	9
Board Of Equalization:	44-010360
Referral Date:	03-29-91
Action Date:	03-29-91
Created Date:	06-30-89
Owner Tank Id:	4
SWRCB Tank Id:	19-000-014124-000004
Tank Status:	A
Capacity:	550
Active Date:	03-29-91
Tank Use:	OIL
STG:	W
Content:	Not reported
Number Of Tanks:	Not reported

---

44 MONTEBELLO USD TRANSPORTATION DEPT **RCRA-SQG 1000397828**
505 S GREENWOOD AVE **FINDS CAD982051971**
MONTEBELLO, CA 90640

RCRA-SQG:

Date form received by agency:	08/10/1987
Facility name:	MONTEBELLO USD TRANSPORTATION DEPT
Facility address:	505 S GREENWOOD AVE MONTEBELLO, CA 90640
EPA ID:	CAD982051971
Mailing address:	123 S MONTEBELLO BLVD MONTEBELLO, CA 90640
Contact:	ENVIRONMENTAL MANAGER
Contact address:	505 S GREENWOOD AVE MONTEBELLO, CA 90640
Contact country:	US
Contact telephone:	(213) 726-1225
Contact email:	Not reported
EPA Region:	09
Classification:	Small Small Quantity Generator
Description:	Handler: generates more than 100 and less than 1000 kg of hazardous waste during any calendar month and accumulates less than 6000 kg of hazardous waste at any time; or generates 100 kg or less of hazardous waste during any calendar month, and accumulates more than 1000 kg of hazardous waste at any time

Owner/Operator Summary:

Owner/operator name:	NOT REQUIRED
Owner/operator address:	NOT REQUIRED NOT REQUIRED, ME 99999
Owner/operator country:	Not reported
Owner/operator telephone:	(415) 555-1212
Legal status:	District
Owner/Operator Type:	Operator
Owner/Op start date:	Not reported
Owner/Op end date:	Not reported

Owner/operator name:	MONTEBELLO USD
Owner/operator address:	NOT REQUIRED NOT REQUIRED, ME 99999

MONTEBELLO USD TRANSPORTATION DEPT (Continued) **1000397828**

Owner/operator country: Not reported
Owner/operator telephone: (415) 555-1212
Legal status: District
Owner/Operator Type: Owner
Owner/Op start date: Not reported
Owner/Op end date: Not reported

Handler Activities Summary:
U.S. importer of hazardous waste: No
Mixed waste (haz. and radioactive): No
Recycler of hazardous waste: No
Transporter of hazardous waste: No
Treater, storer or disposer of HW: No
Underground injection activity: No
On-site burner exemption: No
Furnace exemption: No
Used oil fuel burner: No
Used oil processor: No
User oil refiner: No
Used oil fuel marketer to burner: No
Used oil Specification marketer: No
Used oil transfer facility: No
Used oil transporter: No

Violation Status: No violations found

FINDS:

Registry ID: 110002789670

Environmental Interest/Information System
RCRAInfo is a national information system that supports the Resource Conservation and Recovery Act (RCRA) program through the tracking of events and activities related to facilities that generate, transport, and treat, store, or dispose of hazardous waste. RCRAInfo allows RCRA program staff to track the notification, permit, compliance, and corrective action activities required under RCRA.

---

44 **MONTEBELLO UNIFIELD SCHOOL DIST** **LOS ANGELES CO. HMS** **S113744027**
505 S GREENWOOD AVE **N/A**
MONTEBELLO, CA

LOS ANGELES CO. HMS:
Region: LA
Facility Id: 013703-014124
Facility Type: T0
Facility Status: Permit
Area: 3H
Permit Number: 00005798T
Permit Status: Permit

44 MONTEBELLO UNIFIED SCHOOL DIST **HIST CORTESE** **S104406650**
505 GREENWOOD AVE S **LUST** **N/A**
MONTEBELLO, CA 90640

HIST CORTESE:

Region:	CORTESE
Facility County Code:	19
Reg By:	LTNKA
Reg Id:	R-14124

LUST:

Region:	STATE
Global Id:	T0603705219
Latitude:	34.005603
Longitude:	-118.114068
Case Type:	Not reported
Status:	Completed - Case Closed
Status Date:	05/06/1991
Lead Agency:	Not reported
Case Worker:	JOA
Local Agency:	Not reported
RB Case Number:	R-14124
LOC Case Number:	Not reported
File Location:	Not reported
Potential Media Affect:	Soil
Potential Contaminants of Concern:	Gasoline
Site History:	Not reported

Click here to access the California GeoTracker records for this facility:

Contact:

Global Id:	T0603705219
Contact Type:	Regional Board Caseworker
Contact Name:	YUE RONG
Organization Name:	LOS ANGELES RWQCB (REGION 4)
Address:	320 W. 4TH ST., SUITE 200
City:	Los Angeles
Email:	yrong@waterboards.ca.gov
Phone Number:	Not reported

Global Id:	T0603705219
Contact Type:	Local Agency Caseworker
Contact Name:	JOHN AWUJO
Organization Name:	LOS ANGELES COUNTY
Address:	900 S FREMONT AVE
City:	ALHAMBRA
Email:	jawujo@dpw.lacounty.gov
Phone Number:	6264583507

Status History:

Global Id:	T0603705219
Status:	Completed - Case Closed
Status Date:	05/06/1991

Global Id:	T0603705219
Status:	Open - Case Begin Date
Status Date:	08/03/1988

Global Id:	T0603705219

MONTEBELLO UNIFIED SCHOOL DIST (Continued) **S104406650**

Status: Open - Site Assessment
Status Date: 01/24/1990

Regulatory Activities:
Global Id: T0603705219
Action Type: Other
Date: 08/03/1988
Action: Leak Reported

LUST REG 4:
Region: 4
Regional Board: 04
County: Los Angeles
Facility Id: R-14124
Status: Case Closed
Substance: Gasoline
Substance Quantity: Not reported
Local Case No: Not reported
Case Type: Soil
Abatement Method Used at the Site: Not reported
Global ID: T0603705219
W Global ID: Not reported
Staff: UNK
Local Agency: 19000
Cross Street: MONTEBELLO BLVD
Enforcement Type: Not reported
Date Leak Discovered: Not reported
Date Leak First Reported: 8/3/1988
Date Leak Record Entered: Not reported
Date Confirmation Began: 1/24/1990
Date Leak Stopped: Not reported
Date Case Last Changed on Database: 5/6/1991
Date the Case was Closed: 5/6/1991
How Leak Discovered: Tank Test
How Leak Stopped: Not reported
Cause of Leak: Corrosion
Leak Source: Tank
Operator: Not reported
Water System: Not reported
Well Name: Not reported
Approx. Dist To Production Well (ft): 1868.1629571990381995280113475
Source of Cleanup Funding: Tank
Preliminary Site Assessment Workplan Submitted: Not reported
Preliminary Site Assessment Began: Not reported
Pollution Characterization Began: Not reported
Remediation Plan Submitted: Not reported
Remedial Action Underway: Not reported
Post Remedial Action Monitoring Began: Not reported
Enforcement Action Date: Not reported
Historical Max MTBE Date: Not reported
Hist Max MTBE Conc in Groundwater: Not reported
Hist Max MTBE Conc in Soil: Not reported
Significant Interim Remedial Action Taken: Not reported
GW Qualifier: Not reported
Soil Qualifier: Not reported

MONTEBELLO UNIFIED SCHOOL DIST (Continued) **S104406650**

Organization:	Not reported
Owner Contact:	Not reported
Responsible Party:	MONTEBELLO UNIFIED SCHOOL DIST
RP Address:	SAME AS ABOVE
Program:	LUST
Lat/Long:	34.0045689 / -1
Local Agency Staff:	Not reported
Beneficial Use:	Not reported
Priority:	Not reported
Cleanup Fund Id:	Not reported
Suspended:	Not reported
Assigned Name:	Not reported
Summary:	Not reported

---

44 **CAL METRO DIST INC** **LOS ANGELES CO. HMS** **S102056410**
500 S GREENWOOD AVE **N/A**
MONTEBELLO, CA

LOS ANGELES CO. HMS:

Region:	LA
Facility Id:	012005-012087
Facility Type:	Not reported
Facility Status:	Removed
Area:	3H
Permit Number:	Not reported
Permit Status:	Not reported

---

44 **CAL-STATE PROPERTIES** **HIST UST** **U001562873**
500 S GREENWOOD AVE **N/A**
MONTEBELLO, CA 90240

HIST UST:

Region:	STATE
Facility ID:	00000050904
Facility Type:	Other
Other Type:	LANDLOAD
Contact Name:	Not reported
Telephone:	2137250257
Owner Name:	CAL-STATE PROPERTIES
Owner Address:	500 GREENWOOD AVE.
Owner City,St,Zip:	MONTEBELLO, CA 90640
Total Tanks:	0000
Tank Num:	001
Container Num:	1
Year Installed:	Not reported
Tank Capacity:	00000000
Tank Used for:	PRODUCT
Type of Fuel:	06
Container Construction Thickness:	Not reported
Leak Detection:	None
Tank Num:	002
Container Num:	2
Year Installed:	Not reported
Tank Capacity:	00008000

CAL-STATE PROPERTIES (Continued) **U001562873**

Tank Used for:	PRODUCT
Type of Fuel:	06
Container Construction Thickness:	Not reported
Leak Detection:	None

---

44 **CAL METRO DIST INC** **SWEEPS UST** **S106923765**
500 GREENWOOD AVE **N/A**
MONTEBELLO, CA

SWEEPS UST:

Status:	Active
Comp Number:	12087
Number:	9
Board Of Equalization:	Not reported
Referral Date:	06-30-89
Action Date:	Not reported
Created Date:	06-30-89
Owner Tank Id:	Not reported
SWRCB Tank Id:	Not reported
Tank Status:	Not reported
Capacity:	Not reported
Active Date:	Not reported
Tank Use:	Not reported
STG:	Not reported
Content:	Not reported
Number Of Tanks:	Not reported

---

45 **MONTEBELLO TERMINAL HYDROSTATIC TEST PROJECT** **NPDES** **S100274942**
601 SOUTH VAIL AVENUE **CHMIRS** **N/A**
MONTEBELLO, CA 90640 **LA Co. Site Mitigation**

NPDES:

Npdes Number:	CAG674001
Facility Status:	Historical
Agency Id:	541550
Region:	4
Regulatory Measure Id:	391790
Order No:	R4-2009-0068
Regulatory Measure Type:	Enrollee
Place Id:	796334
WDID:	4B199400026
Program Type:	NPDNONMUNIPRCS
Adoption Date Of Regulatory Measure:	Not reported
Effective Date Of Regulatory Measure:	08/12/2013
Expiration Date Of Regulatory Measure:	06/04/2014
Termination Date Of Regulatory Measure:	02/14/2014
Discharge Name:	Chevron Montebello Terminal
Discharge Address:	601 South Vail Avenue
Discharge City:	Montebello
Discharge State:	CA
Discharge Zip:	90640
RECEIVED DATE:	Not reported
PROCESSED DATE:	Not reported
STATUS CODE NAME:	Not reported
STATUS DATE:	Not reported
PLACE SIZE:	Not reported

MONTEBELLO TERMINAL HYDROSTATIC TEST PROJECT (Continued) **S100274942**

PLACE SIZE UNIT:	Not reported
FACILITY CONTACT NAME:	Not reported
FACILITY CONTACT TITLE:	Not reported
FACILITY CONTACT PHONE:	Not reported
FACILITY CONTACT PHONE EXT:	Not reported
FACILITY CONTACT EMAIL:	Not reported
OPERATOR NAME:	Not reported
OPERATOR ADDRESS:	Not reported
OPERATOR CITY:	Not reported
OPERATOR STATE:	Not reported
OPERATOR ZIP:	Not reported
OPERATOR CONTACT NAME:	Not reported
OPERATOR CONTACT TITLE:	Not reported
OPERATOR CONTACT PHONE:	Not reported
OPERATOR CONTACT PHONE EXT:	Not reported
OPERATOR CONTACT EMAIL:	Not reported
OPERATOR TYPE:	Not reported
DEVELOPER NAME:	Not reported
DEVELOPER ADDRESS:	Not reported
DEVELOPER CITY:	Not reported
DEVELOPER STATE:	Not reported
DEVELOPER ZIP:	Not reported
DEVELOPER CONTACT NAME:	Not reported
DEVELOPER CONTACT TITLE:	Not reported
CONSTYPE LINEAR UTILITY IND:	Not reported
EMERGENCY PHONE NO:	Not reported
EMERGENCY PHONE EXT:	Not reported
CONSTYPE ABOVE GROUND IND:	Not reported
CONSTYPE BELOW GROUND IND:	Not reported
CONSTYPE CABLE LINE IND:	Not reported
CONSTYPE COMM LINE IND:	Not reported
CONSTYPE COMMERTIAL IND:	Not reported
CONSTYPE ELECTRICAL LINE IND:	Not reported
CONSTYPE GAS LINE IND:	Not reported
CONSTYPE INDUSTRIAL IND:	Not reported
CONSTYPE OTHER DESRIPTION:	Not reported
CONSTYPE OTHER IND:	Not reported
CONSTYPE RECONS IND:	Not reported
CONSTYPE RESIDENTIAL IND:	Not reported
CONSTYPE TRANSPORT IND:	Not reported
CONSTYPE UTILITY DESCRIPTION:	Not reported
CONSTYPE UTILITY IND:	Not reported
CONSTYPE WATER SEWER IND:	Not reported
DIR DISCHARGE USWATER IND:	Not reported
RECEIVING WATER NAME:	Not reported
CERTIFIER NAME:	Not reported
CERTIFIER TITLE:	Not reported
CERTIFICATION DATE:	Not reported
PRIMARY SIC:	Not reported
SECONDARY SIC:	Not reported
TERTIARY SIC:	Not reported

CHMIRS:

OES Incident Number:	906220
OES notification:	Not reported
OES Date:	Not reported
OES Time:	Not reported

MONTEBELLO TERMINAL HYDROSTATIC TEST PROJECT (Continued) **S100274942**

Incident Date:	18-MAY-89
Date Completed:	**18-MAY-89**
Property Use:	600
Agency Id Number:	19130
Agency Incident Number:	1787
Time Notified:	1127
Time Completed:	1800
Surrounding Area:	600
Estimated Temperature:	65
Property Management:	U
More Than Two Substances Involved?:	N
Resp Agncy Personel # Of Decontaminated:	0
Responding Agency Personel # Of Injuries:	0
Responding Agency Personel # Of Fatalities:	0
Others Number Of Decontaminated:	0
Others Number Of Injuries:	0
Others Number Of Fatalities:	0
Vehicle Make/year:	GMC 1979
Vehicle License Number:	3U0254
Vehicle State:	CA
Vehicle Id Number:	#201
CA DOT PUC/ICC Number:	Not reported
Company Name:	CENTURY PAVING
Reporting Officer Name/ID:	ESC C.A. FORD
Report Date:	18-MAY-89
Facility Telephone:	213 722-7804
Waterway Involved:	Not reported
Waterway:	Not reported
Spill Site:	Not reported
Cleanup By:	Not reported
Containment:	Not reported
What Happened:	Not reported
Type:	Not reported
Measure:	Not reported
Other:	Not reported
Date/Time:	Not reported
Year:	88-92
Agency:	Not reported
Incident Date:	Not reported
Admin Agency:	Not reported
Amount:	Not reported
Contained:	Not reported
Site Type:	Not reported
E Date:	11-MAY-90
Substance:	Not reported
Unknown:	Not reported
Substance #2:	Not reported
Substance #3:	Not reported
Evacuations:	Not reported
Number of Injuries:	Not reported
Number of Fatalities:	Not reported
#1 Pipeline:	Not reported
#2 Pipeline:	Not reported
#3 Pipeline:	Not reported
#1 Vessel >= 300 Tons:	Not reported
#2 Vessel >= 300 Tons:	Not reported
#3 Vessel >= 300 Tons:	Not reported

MONTEBELLO TERMINAL HYDROSTATIC TEST PROJECT (Continued) **S100274942**

Evacs:	Not reported
Injuries:	Not reported
Fatals:	Not reported
Comments:	Not reported
Description:	Not reported

LA Co. Site Mitigation:

Facility ID:	Not reported
Site ID:	Not reported
Jurisdiction:	Not reported
Case ID:	Not reported
Abated:	Not reported
Assigned To:	Not reported
Entered Date:	Not reported

---

45 **CHEVRON USA INC** **US AIRS** **1007737076**
601 S VAIL AVE **N/A**
MONTEBELLO, CA 90640

US AIRS (AFS):

Envid:	1007737076
Region Code:	09
County Code:	CA037
Programmatic ID:	AIR CASCA0000603700392
Facility Registry ID:	110018950571
D and B Number:	Not reported
Facility Site Name:	CHEVRON USA INC
Primary SIC Code:	5171
NAICS Code:	424710
Default Air Classification Code:	MAJ
Facility Type of Ownership Code:	POF
Air CMS Category Code:	TVM
HPV Status:	Not reported

US AIRS (AFS):

Region Code:	09
Programmatic ID:	AIR CASCA0000603700392
Facility Registry ID:	110018950571
Air Operating Status Code:	OPR
Default Air Classification Code:	MAJ
Air Program:	State Implementation Plan for National Primary and Secondary Ambient Air Quality Standards
Activity Date:	Not reported
Activity Status Date:	1995-10-10 00:00:00
Activity Group:	Case File
Activity Type:	Case File
Activity Status:	Resolved

Region Code:	09
Programmatic ID:	AIR CASCA0000603700392
Facility Registry ID:	110018950571
Air Operating Status Code:	OPR
Default Air Classification Code:	MAJ
Air Program:	State Implementation Plan for National Primary and Secondary Ambient Air Quality Standards
Activity Date:	Not reported
Activity Status Date:	1995-12-19 00:00:00
Activity Group:	Case File
Activity Type:	Case File
Activity Status:	Resolved

CHEVRON USA INC (Continued) **1007737076**

Region Code: 09
Programmatic ID: AIR CASCA0000603700392
Facility Registry ID: 110018950571
Air Operating Status Code: OPR
Default Air Classification Code: MAJ
Air Program: State Implementation Plan for National Primary and Secondary Ambient Air Quality Standards
Activity Date: Not reported
Activity Status Date: 1997-12-17 00:00:00
Activity Group: Case File
Activity Type: Case File
Activity Status: Resolved

Region Code: 09
Programmatic ID: AIR CASCA0000603700392
Facility Registry ID: 110018950571
Air Operating Status Code: OPR
Default Air Classification Code: MAJ
Air Program: State Implementation Plan for National Primary and Secondary Ambient Air Quality Standards
Activity Date: 2014-09-09 00:00:00
Activity Status Date: 2014-12-19 12:22:02
Activity Group: Compliance Monitoring
Activity Type: Inspection/Evaluation
Activity Status: Active

Region Code: 09
Programmatic ID: AIR CASCA0000603700392
Facility Registry ID: 110018950571
Air Operating Status Code: OPR
Default Air Classification Code: MAJ
Air Program: State Implementation Plan for National Primary and Secondary Ambient Air Quality Standards
Activity Date: 2014-10-16 00:00:00
Activity Status Date: 2014-12-19 12:26:11
Activity Group: Compliance Monitoring
Activity Type: Inspection/Evaluation
Activity Status: Active

Region Code: 09
Programmatic ID: AIR CASCA0000603700392
Facility Registry ID: 110018950571
Air Operating Status Code: OPR
Default Air Classification Code: MAJ
Air Program: State Implementation Plan for National Primary and Secondary Ambient Air Quality Standards
Activity Date: 1978-03-07 00:00:00
Activity Status Date: Not reported
Activity Group: Compliance Monitoring
Activity Type: Inspection/Evaluation
Activity Status: Not reported

Region Code: 09
Programmatic ID: AIR CASCA0000603700392
Facility Registry ID: 110018950571
Air Operating Status Code: OPR
Default Air Classification Code: MAJ
Air Program: State Implementation Plan for National Primary and Secondary Ambient Air Quality Standards
Activity Date: 1978-11-16 00:00:00
Activity Status Date: Not reported
Activity Group: Compliance Monitoring

CHEVRON USA INC (Continued) **1007737076**

Activity Type: Inspection/Evaluation
Activity Status: Not reported

Region Code: 09
Programmatic ID: AIR CASCA0000603700392
Facility Registry ID: 110018950571
Air Operating Status Code: OPR
Default Air Classification Code: MAJ
Air Program: State Implementation Plan for National Primary and Secondary Ambient Air Quality Standards
Activity Date: 1979-05-18 00:00:00
Activity Status Date: Not reported
Activity Group: Compliance Monitoring
Activity Type: Inspection/Evaluation
Activity Status: Not reported

Region Code: 09
Programmatic ID: AIR CASCA0000603700392
Facility Registry ID: 110018950571
Air Operating Status Code: OPR
Default Air Classification Code: MAJ
Air Program: State Implementation Plan for National Primary and Secondary Ambient Air Quality Standards
Activity Date: 1980-03-05 00:00:00
Activity Status Date: Not reported
Activity Group: Compliance Monitoring
Activity Type: Inspection/Evaluation
Activity Status: Not reported

Region Code: 09
Programmatic ID: AIR CASCA0000603700392
Facility Registry ID: 110018950571
Air Operating Status Code: OPR
Default Air Classification Code: MAJ
Air Program: State Implementation Plan for National Primary and Secondary Ambient Air Quality Standards
Activity Date: 1980-07-29 00:00:00
Activity Status Date: Not reported
Activity Group: Compliance Monitoring
Activity Type: Inspection/Evaluation
Activity Status: Not reported

Region Code: 09
Programmatic ID: AIR CASCA0000603700392
Facility Registry ID: 110018950571
Air Operating Status Code: OPR
Default Air Classification Code: MAJ
Air Program: State Implementation Plan for National Primary and Secondary Ambient Air Quality Standards
Activity Date: 1981-02-18 00:00:00
Activity Status Date: Not reported
Activity Group: Compliance Monitoring
Activity Type: Inspection/Evaluation
Activity Status: Not reported

Region Code: 09
Programmatic ID: AIR CASCA0000603700392
Facility Registry ID: 110018950571
Air Operating Status Code: OPR
Default Air Classification Code: MAJ
Air Program: State Implementation Plan for National Primary and Secondary Ambient Air Quality Standards

CHEVRON USA INC (Continued) **1007737076**

Activity Date: 1981-07-23 00:00:00
Activity Status Date: Not reported
Activity Group: Compliance Monitoring
Activity Type: Inspection/Evaluation
Activity Status: Not reported

Region Code: 09
Programmatic ID: AIR CASCA0000603700392
Facility Registry ID: 110018950571
Air Operating Status Code: OPR
Default Air Classification Code: MAJ
Air Program: State Implementation Plan for National Primary and Secondary Ambient Air Quality Standards
Activity Date: 1982-01-07 00:00:00
Activity Status Date: Not reported
Activity Group: Compliance Monitoring
Activity Type: Inspection/Evaluation
Activity Status: Not reported

Region Code: 09
Programmatic ID: AIR CASCA0000603700392
Facility Registry ID: 110018950571
Air Operating Status Code: OPR
Default Air Classification Code: MAJ
Air Program: State Implementation Plan for National Primary and Secondary Ambient Air Quality Standards
Activity Date: 1982-05-18 00:00:00
Activity Status Date: Not reported
Activity Group: Compliance Monitoring
Activity Type: Inspection/Evaluation
Activity Status: Not reported

Region Code: 09
Programmatic ID: AIR CASCA0000603700392
Facility Registry ID: 110018950571
Air Operating Status Code: OPR
Default Air Classification Code: MAJ
Air Program: State Implementation Plan for National Primary and Secondary Ambient Air Quality Standards
Activity Date: 1982-08-03 00:00:00
Activity Status Date: Not reported
Activity Group: Compliance Monitoring
Activity Type: Inspection/Evaluation
Activity Status: Not reported

Region Code: 09
Programmatic ID: AIR CASCA0000603700392
Facility Registry ID: 110018950571
Air Operating Status Code: OPR
Default Air Classification Code: MAJ
Air Program: State Implementation Plan for National Primary and Secondary Ambient Air Quality Standards
Activity Date: 1983-06-28 00:00:00
Activity Status Date: Not reported
Activity Group: Compliance Monitoring
Activity Type: Inspection/Evaluation
Activity Status: Not reported

Region Code: 09
Programmatic ID: AIR CASCA0000603700392
Facility Registry ID: 110018950571

CHEVRON USA INC (Continued) **1007737076**

Air Operating Status Code: OPR
Default Air Classification Code: MAJ
Air Program: State Implementation Plan for National Primary and Secondary Ambient Air Quality Standards
Activity Date: 1983-08-25 00:00:00
Activity Status Date: Not reported
Activity Group: Compliance Monitoring
Activity Type: Inspection/Evaluation
Activity Status: Not reported

Region Code: 09
Programmatic ID: AIR CASCA0000603700392
Facility Registry ID: 110018950571
Air Operating Status Code: OPR
Default Air Classification Code: MAJ
Air Program: State Implementation Plan for National Primary and Secondary Ambient Air Quality Standards
Activity Date: 1984-09-12 00:00:00
Activity Status Date: Not reported
Activity Group: Compliance Monitoring
Activity Type: Inspection/Evaluation
Activity Status: Not reported

Region Code: 09
Programmatic ID: AIR CASCA0000603700392
Facility Registry ID: 110018950571
Air Operating Status Code: OPR
Default Air Classification Code: MAJ
Air Program: State Implementation Plan for National Primary and Secondary Ambient Air Quality Standards
Activity Date: 1985-01-09 00:00:00
Activity Status Date: Not reported
Activity Group: Compliance Monitoring
Activity Type: Inspection/Evaluation
Activity Status: Not reported

Region Code: 09
Programmatic ID: AIR CASCA0000603700392
Facility Registry ID: 110018950571
Air Operating Status Code: OPR
Default Air Classification Code: MAJ
Air Program: State Implementation Plan for National Primary and Secondary Ambient Air Quality Standards
Activity Date: 1985-09-12 00:00:00
Activity Status Date: Not reported
Activity Group: Compliance Monitoring
Activity Type: Inspection/Evaluation
Activity Status: Not reported

Region Code: 09
Programmatic ID: AIR CASCA0000603700392
Facility Registry ID: 110018950571
Air Operating Status Code: OPR
Default Air Classification Code: MAJ
Air Program: State Implementation Plan for National Primary and Secondary Ambient Air Quality Standards
Activity Date: 1986-01-07 00:00:00
Activity Status Date: Not reported
Activity Group: Compliance Monitoring
Activity Type: Inspection/Evaluation
Activity Status: Not reported

CHEVRON USA INC (Continued) **1007737076**

Region Code: 09
Programmatic ID: AIR CASCA0000603700392
Facility Registry ID: 110018950571
Air Operating Status Code: OPR
Default Air Classification Code: MAJ
Air Program: State Implementation Plan for National Primary and Secondary Ambient Air Quality Standards
Activity Date: 1986-09-16 00:00:00
Activity Status Date: Not reported
Activity Group: Compliance Monitoring
Activity Type: Inspection/Evaluation
Activity Status: Not reported

Region Code: 09
Programmatic ID: AIR CASCA0000603700392
Facility Registry ID: 110018950571
Air Operating Status Code: OPR
Default Air Classification Code: MAJ
Air Program: State Implementation Plan for National Primary and Secondary Ambient Air Quality Standards
Activity Date: 1986-11-14 00:00:00
Activity Status Date: Not reported
Activity Group: Compliance Monitoring
Activity Type: Inspection/Evaluation
Activity Status: Not reported

Region Code: 09
Programmatic ID: AIR CASCA0000603700392
Facility Registry ID: 110018950571
Air Operating Status Code: OPR
Default Air Classification Code: MAJ
Air Program: State Implementation Plan for National Primary and Secondary Ambient Air Quality Standards
Activity Date: 1987-03-31 00:00:00
Activity Status Date: Not reported
Activity Group: Compliance Monitoring
Activity Type: Inspection/Evaluation
Activity Status: Not reported

Region Code: 09
Programmatic ID: AIR CASCA0000603700392
Facility Registry ID: 110018950571
Air Operating Status Code: OPR
Default Air Classification Code: MAJ
Air Program: State Implementation Plan for National Primary and Secondary Ambient Air Quality Standards
Activity Date: 1987-09-15 00:00:00
Activity Status Date: Not reported
Activity Group: Compliance Monitoring
Activity Type: Inspection/Evaluation
Activity Status: Not reported

Region Code: 09
Programmatic ID: AIR CASCA0000603700392
Facility Registry ID: 110018950571
Air Operating Status Code: OPR
Default Air Classification Code: MAJ
Air Program: State Implementation Plan for National Primary and Secondary Ambient Air Quality Standards
Activity Date: 1988-05-01 00:00:00
Activity Status Date: Not reported
Activity Group: Compliance Monitoring

CHEVRON USA INC (Continued) **1007737076**

Activity Type: Inspection/Evaluation
Activity Status: Not reported

Region Code: 09
Programmatic ID: AIR CASCA0000603700392
Facility Registry ID: 110018950571
Air Operating Status Code: OPR
Default Air Classification Code: MAJ
Air Program: State Implementation Plan for National Primary and Secondary Ambient Air Quality Standards
Activity Date: 1989-03-29 00:00:00
Activity Status Date: Not reported
Activity Group: Compliance Monitoring
Activity Type: Inspection/Evaluation
Activity Status: Not reported

Region Code: 09
Programmatic ID: AIR CASCA0000603700392
Facility Registry ID: 110018950571
Air Operating Status Code: OPR
Default Air Classification Code: MAJ
Air Program: State Implementation Plan for National Primary and Secondary Ambient Air Quality Standards
Activity Date: 1989-08-17 00:00:00
Activity Status Date: Not reported
Activity Group: Compliance Monitoring
Activity Type: Inspection/Evaluation
Activity Status: Not reported

Region Code: 09
Programmatic ID: AIR CASCA0000603700392
Facility Registry ID: 110018950571
Air Operating Status Code: OPR
Default Air Classification Code: MAJ
Air Program: State Implementation Plan for National Primary and Secondary Ambient Air Quality Standards
Activity Date: 1990-09-17 00:00:00
Activity Status Date: Not reported
Activity Group: Compliance Monitoring
Activity Type: Inspection/Evaluation
Activity Status: Not reported

Region Code: 09
Programmatic ID: AIR CASCA0000603700392
Facility Registry ID: 110018950571
Air Operating Status Code: OPR
Default Air Classification Code: MAJ
Air Program: State Implementation Plan for National Primary and Secondary Ambient Air Quality Standards
Activity Date: 1991-03-21 00:00:00
Activity Status Date: Not reported
Activity Group: Compliance Monitoring
Activity Type: Inspection/Evaluation
Activity Status: Not reported

Region Code: 09
Programmatic ID: AIR CASCA0000603700392
Facility Registry ID: 110018950571
Air Operating Status Code: OPR
Default Air Classification Code: MAJ
Air Program: State Implementation Plan for National Primary and Secondary Ambient Air Quality Standards

CHEVRON USA INC (Continued) **1007737076**

Activity Date: 1992-03-09 00:00:00
Activity Status Date: Not reported
Activity Group: Compliance Monitoring
Activity Type: Inspection/Evaluation
Activity Status: Not reported

Region Code: 09
Programmatic ID: AIR CASCA0000603700392
Facility Registry ID: 110018950571
Air Operating Status Code: OPR
Default Air Classification Code: MAJ
Air Program: State Implementation Plan for National Primary and Secondary Ambient Air Quality Standards
Activity Date: 1992-11-20 00:00:00
Activity Status Date: Not reported
Activity Group: Compliance Monitoring
Activity Type: Inspection/Evaluation
Activity Status: Not reported

Region Code: 09
Programmatic ID: AIR CASCA0000603700392
Facility Registry ID: 110018950571
Air Operating Status Code: OPR
Default Air Classification Code: MAJ
Air Program: State Implementation Plan for National Primary and Secondary Ambient Air Quality Standards
Activity Date: 1993-11-16 00:00:00
Activity Status Date: Not reported
Activity Group: Compliance Monitoring
Activity Type: Inspection/Evaluation
Activity Status: Not reported

Region Code: 09
Programmatic ID: AIR CASCA0000603700392
Facility Registry ID: 110018950571
Air Operating Status Code: OPR
Default Air Classification Code: MAJ
Air Program: State Implementation Plan for National Primary and Secondary Ambient Air Quality Standards
Activity Date: 1995-09-20 00:00:00
Activity Status Date: Not reported
Activity Group: Compliance Monitoring
Activity Type: Inspection/Evaluation
Activity Status: Not reported

Region Code: 09
Programmatic ID: AIR CASCA0000603700392
Facility Registry ID: 110018950571
Air Operating Status Code: OPR
Default Air Classification Code: MAJ
Air Program: State Implementation Plan for National Primary and Secondary Ambient Air Quality Standards
Activity Date: 2010-02-26 00:00:00
Activity Status Date: Not reported
Activity Group: Compliance Monitoring
Activity Type: Inspection/Evaluation
Activity Status: Not reported

Region Code: 09
Programmatic ID: AIR CASCA0000603700392
Facility Registry ID: 110018950571

CHEVRON USA INC (Continued) **1007737076**

Air Operating Status Code: OPR
Default Air Classification Code: MAJ
Air Program: State Implementation Plan for National Primary and Secondary Ambient Air Quality Standards
Activity Date: 2010-09-29 00:00:00
Activity Status Date: Not reported
Activity Group: Compliance Monitoring
Activity Type: Inspection/Evaluation
Activity Status: Not reported

Region Code: 09
Programmatic ID: AIR CASCA0000603700392
Facility Registry ID: 110018950571
Air Operating Status Code: OPR
Default Air Classification Code: MAJ
Air Program: State Implementation Plan for National Primary and Secondary Ambient Air Quality Standards
Activity Date: 2010-09-30 00:00:00
Activity Status Date: Not reported
Activity Group: Compliance Monitoring
Activity Type: Inspection/Evaluation
Activity Status: Not reported

Region Code: 09
Programmatic ID: AIR CASCA0000603700392
Facility Registry ID: 110018950571
Air Operating Status Code: OPR
Default Air Classification Code: MAJ
Air Program: State Implementation Plan for National Primary and Secondary Ambient Air Quality Standards
Activity Date: 2011-02-22 00:00:00
Activity Status Date: Not reported
Activity Group: Compliance Monitoring
Activity Type: Inspection/Evaluation
Activity Status: Not reported

Region Code: 09
Programmatic ID: AIR CASCA0000603700392
Facility Registry ID: 110018950571
Air Operating Status Code: OPR
Default Air Classification Code: MAJ
Air Program: State Implementation Plan for National Primary and Secondary Ambient Air Quality Standards
Activity Date: 2011-09-21 00:00:00
Activity Status Date: Not reported
Activity Group: Compliance Monitoring
Activity Type: Inspection/Evaluation
Activity Status: Not reported

Region Code: 09
Programmatic ID: AIR CASCA0000603700392
Facility Registry ID: 110018950571
Air Operating Status Code: OPR
Default Air Classification Code: MAJ
Air Program: State Implementation Plan for National Primary and Secondary Ambient Air Quality Standards
Activity Date: 2012-02-24 00:00:00
Activity Status Date: Not reported
Activity Group: Compliance Monitoring
Activity Type: Inspection/Evaluation
Activity Status: Not reported

CHEVRON USA INC (Continued) **1007737076**

Region Code: 09
Programmatic ID: AIR CASCA0000603700392
Facility Registry ID: 110018950571
Air Operating Status Code: OPR
Default Air Classification Code: MAJ
Air Program: State Implementation Plan for National Primary and Secondary Ambient Air Quality Standards
Activity Date: 2012-08-20 00:00:00
Activity Status Date: Not reported
Activity Group: Compliance Monitoring
Activity Type: Inspection/Evaluation
Activity Status: Not reported

Region Code: 09
Programmatic ID: AIR CASCA0000603700392
Facility Registry ID: 110018950571
Air Operating Status Code: OPR
Default Air Classification Code: MAJ
Air Program: State Implementation Plan for National Primary and Secondary Ambient Air Quality Standards
Activity Date: 2012-10-04 00:00:00
Activity Status Date: Not reported
Activity Group: Compliance Monitoring
Activity Type: Inspection/Evaluation
Activity Status: Not reported

Region Code: 09
Programmatic ID: AIR CASCA0000603700392
Facility Registry ID: 110018950571
Air Operating Status Code: OPR
Default Air Classification Code: MAJ
Air Program: State Implementation Plan for National Primary and Secondary Ambient Air Quality Standards
Activity Date: 2012-10-05 00:00:00
Activity Status Date: Not reported
Activity Group: Compliance Monitoring
Activity Type: Inspection/Evaluation
Activity Status: Not reported

Region Code: 09
Programmatic ID: AIR CASCA0000603700392
Facility Registry ID: 110018950571
Air Operating Status Code: OPR
Default Air Classification Code: MAJ
Air Program: State Implementation Plan for National Primary and Secondary Ambient Air Quality Standards
Activity Date: 2012-10-25 00:00:00
Activity Status Date: Not reported
Activity Group: Compliance Monitoring
Activity Type: Inspection/Evaluation
Activity Status: Not reported

Region Code: 09
Programmatic ID: AIR CASCA0000603700392
Facility Registry ID: 110018950571
Air Operating Status Code: OPR
Default Air Classification Code: MAJ
Air Program: State Implementation Plan for National Primary and Secondary Ambient Air Quality Standards
Activity Date: 2013-02-26 00:00:00
Activity Status Date: Not reported
Activity Group: Compliance Monitoring

CHEVRON USA INC (Continued) **1007737076**

Activity Type: Inspection/Evaluation
Activity Status: Not reported

Region Code: 09
Programmatic ID: AIR CASCA0000603700392
Facility Registry ID: 110018950571
Air Operating Status Code: OPR
Default Air Classification Code: MAJ
Air Program: State Implementation Plan for National Primary and Secondary Ambient Air Quality Standards
Activity Date: 2013-08-30 00:00:00
Activity Status Date: Not reported
Activity Group: Compliance Monitoring
Activity Type: Inspection/Evaluation
Activity Status: Not reported

Region Code: 09
Programmatic ID: AIR CASCA0000603700392
Facility Registry ID: 110018950571
Air Operating Status Code: OPR
Default Air Classification Code: MAJ
Air Program: State Implementation Plan for National Primary and Secondary Ambient Air Quality Standards
Activity Date: 2013-10-23 00:00:00
Activity Status Date: Not reported
Activity Group: Compliance Monitoring
Activity Type: Inspection/Evaluation
Activity Status: Not reported

Region Code: 09
Programmatic ID: AIR CASCA0000603700392
Facility Registry ID: 110018950571
Air Operating Status Code: OPR
Default Air Classification Code: MAJ
Air Program: State Implementation Plan for National Primary and Secondary Ambient Air Quality Standards
Activity Date: 2013-10-24 00:00:00
Activity Status Date: Not reported
Activity Group: Compliance Monitoring
Activity Type: Inspection/Evaluation
Activity Status: Not reported

Region Code: 09
Programmatic ID: AIR CASCA0000603700392
Facility Registry ID: 110018950571
Air Operating Status Code: OPR
Default Air Classification Code: MAJ
Air Program: State Implementation Plan for National Primary and Secondary Ambient Air Quality Standards
Activity Date: 2014-02-24 00:00:00
Activity Status Date: Not reported
Activity Group: Compliance Monitoring
Activity Type: Inspection/Evaluation
Activity Status: Not reported

Region Code: 09
Programmatic ID: AIR CASCA0000603700392
Facility Registry ID: 110018950571
Air Operating Status Code: OPR
Default Air Classification Code: MAJ
Air Program: State Implementation Plan for National Primary and Secondary Ambient Air Quality Standards

CHEVRON USA INC (Continued) **1007737076**

Activity Date: 2014-10-15 00:00:00
Activity Status Date: Not reported
Activity Group: Compliance Monitoring
Activity Type: Inspection/Evaluation
Activity Status: Not reported

Region Code: 09
Programmatic ID: AIR CASCA0000603700392
Facility Registry ID: 110018950571
Air Operating Status Code: OPR
Default Air Classification Code: MAJ
Air Program: State Implementation Plan for National Primary and Secondary Ambient Air Quality Standards
Activity Date: 1995-10-10 00:00:00
Activity Status Date: 1995-10-10 00:00:00
Activity Group: Enforcement Action
Activity Type: Administrative - Formal
Activity Status: Final Order Issued

Region Code: 09
Programmatic ID: AIR CASCA0000603700392
Facility Registry ID: 110018950571
Air Operating Status Code: OPR
Default Air Classification Code: MAJ
Air Program: State Implementation Plan for National Primary and Secondary Ambient Air Quality Standards
Activity Date: 1995-12-19 00:00:00
Activity Status Date: 1995-12-19 00:00:00
Activity Group: Enforcement Action
Activity Type: Administrative - Formal
Activity Status: Final Order Issued

Region Code: 09
Programmatic ID: AIR CASCA0000603700392
Facility Registry ID: 110018950571
Air Operating Status Code: OPR
Default Air Classification Code: MAJ
Air Program: State Implementation Plan for National Primary and Secondary Ambient Air Quality Standards
Activity Date: 1997-10-01 00:00:00
Activity Status Date: 1997-10-01 00:00:00
Activity Group: Enforcement Action
Activity Type: Administrative - Informal
Activity Status: Achieved

Region Code: 09
Programmatic ID: AIR CASCA0000603700392
Facility Registry ID: 110018950571
Air Operating Status Code: OPR
Default Air Classification Code: MAJ
Air Program: State Implementation Plan for National Primary and Secondary Ambient Air Quality Standards
Activity Date: 1997-12-17 00:00:00
Activity Status Date: 1997-12-17 00:00:00
Activity Group: Enforcement Action
Activity Type: Judicial
Activity Status: Closed

Region Code: 09
Programmatic ID: AIR CASCA0000603700392
Facility Registry ID: 110018950571

CHEVRON USA INC (Continued) **1007737076**

Air Operating Status Code: OPR
Default Air Classification Code: MAJ
Air Program: Title V Permits
Activity Date: 2014-02-24 00:00:00
Activity Status Date: 2014-12-19 12:24:05
Activity Group: Compliance Monitoring
Activity Type: Inspection/Evaluation
Activity Status: Active

Region Code: 09
Programmatic ID: AIR CASCA0000603700392
Facility Registry ID: 110018950571
Air Operating Status Code: OPR
Default Air Classification Code: MAJ
Air Program: Title V Permits
Activity Date: 2014-09-09 00:00:00
Activity Status Date: 2014-12-19 12:22:02
Activity Group: Compliance Monitoring
Activity Type: Inspection/Evaluation
Activity Status: Active

Region Code: 09
Programmatic ID: AIR CASCA0000603700392
Facility Registry ID: 110018950571
Air Operating Status Code: OPR
Default Air Classification Code: MAJ
Air Program: Title V Permits
Activity Date: 2014-10-16 00:00:00
Activity Status Date: 2014-12-19 12:26:11
Activity Group: Compliance Monitoring
Activity Type: Inspection/Evaluation
Activity Status: Active

Region Code: 09
Programmatic ID: AIR CASCA0000603700392
Facility Registry ID: 110018950571
Air Operating Status Code: OPR
Default Air Classification Code: MAJ
Air Program: Title V Permits
Activity Date: 2010-02-26 00:00:00
Activity Status Date: Not reported
Activity Group: Compliance Monitoring
Activity Type: Inspection/Evaluation
Activity Status: Not reported

Region Code: 09
Programmatic ID: AIR CASCA0000603700392
Facility Registry ID: 110018950571
Air Operating Status Code: OPR
Default Air Classification Code: MAJ
Air Program: Title V Permits
Activity Date: 2010-03-01 00:00:00
Activity Status Date: Not reported
Activity Group: Compliance Monitoring
Activity Type: Inspection/Evaluation
Activity Status: Not reported

CHEVRON USA INC (Continued) **1007737076**

Region Code: 09
Programmatic ID: AIR CASCA0000603700392
Facility Registry ID: 110018950571
Air Operating Status Code: OPR
Default Air Classification Code: MAJ
Air Program: Title V Permits
Activity Date: 2010-09-29 00:00:00
Activity Status Date: Not reported
Activity Group: Compliance Monitoring
Activity Type: Inspection/Evaluation
Activity Status: Not reported

Region Code: 09
Programmatic ID: AIR CASCA0000603700392
Facility Registry ID: 110018950571
Air Operating Status Code: OPR
Default Air Classification Code: MAJ
Air Program: Title V Permits
Activity Date: 2010-09-30 00:00:00
Activity Status Date: Not reported
Activity Group: Compliance Monitoring
Activity Type: Inspection/Evaluation
Activity Status: Not reported

Region Code: 09
Programmatic ID: AIR CASCA0000603700392
Facility Registry ID: 110018950571
Air Operating Status Code: OPR
Default Air Classification Code: MAJ
Air Program: Title V Permits
Activity Date: 2011-02-22 00:00:00
Activity Status Date: Not reported
Activity Group: Compliance Monitoring
Activity Type: Inspection/Evaluation
Activity Status: Not reported

Region Code: 09
Programmatic ID: AIR CASCA0000603700392
Facility Registry ID: 110018950571
Air Operating Status Code: OPR
Default Air Classification Code: MAJ
Air Program: Title V Permits
Activity Date: 2011-03-01 00:00:00
Activity Status Date: Not reported
Activity Group: Compliance Monitoring
Activity Type: Inspection/Evaluation
Activity Status: Not reported

Region Code: 09
Programmatic ID: AIR CASCA0000603700392
Facility Registry ID: 110018950571
Air Operating Status Code: OPR
Default Air Classification Code: MAJ
Air Program: Title V Permits
Activity Date: 2011-09-21 00:00:00
Activity Status Date: Not reported
Activity Group: Compliance Monitoring

CHEVRON USA INC (Continued) **1007737076**

Activity Type: Inspection/Evaluation
Activity Status: Not reported

Region Code: 09
Programmatic ID: AIR CASCA0000603700392
Facility Registry ID: 110018950571
Air Operating Status Code: OPR
Default Air Classification Code: MAJ
Air Program: Title V Permits
Activity Date: 2012-02-24 00:00:00
Activity Status Date: Not reported
Activity Group: Compliance Monitoring
Activity Type: Inspection/Evaluation
Activity Status: Not reported

Region Code: 09
Programmatic ID: AIR CASCA0000603700392
Facility Registry ID: 110018950571
Air Operating Status Code: OPR
Default Air Classification Code: MAJ
Air Program: Title V Permits
Activity Date: 2012-03-01 00:00:00
Activity Status Date: Not reported
Activity Group: Compliance Monitoring
Activity Type: Inspection/Evaluation
Activity Status: Not reported

Region Code: 09
Programmatic ID: AIR CASCA0000603700392
Facility Registry ID: 110018950571
Air Operating Status Code: OPR
Default Air Classification Code: MAJ
Air Program: Title V Permits
Activity Date: 2012-08-20 00:00:00
Activity Status Date: Not reported
Activity Group: Compliance Monitoring
Activity Type: Inspection/Evaluation
Activity Status: Not reported

Region Code: 09
Programmatic ID: AIR CASCA0000603700392
Facility Registry ID: 110018950571
Air Operating Status Code: OPR
Default Air Classification Code: MAJ
Air Program: Title V Permits
Activity Date: 2012-10-04 00:00:00
Activity Status Date: Not reported
Activity Group: Compliance Monitoring
Activity Type: Inspection/Evaluation
Activity Status: Not reported

Region Code: 09
Programmatic ID: AIR CASCA0000603700392
Facility Registry ID: 110018950571
Air Operating Status Code: OPR
Default Air Classification Code: MAJ
Air Program: Title V Permits

CHEVRON USA INC (Continued) **1007737076**

Activity Date: 2012-10-05 00:00:00
Activity Status Date: Not reported
Activity Group: Compliance Monitoring
Activity Type: Inspection/Evaluation
Activity Status: Not reported

Region Code: 09
Programmatic ID: AIR CASCA0000603700392
Facility Registry ID: 110018950571
Air Operating Status Code: OPR
Default Air Classification Code: MAJ
Air Program: Title V Permits
Activity Date: 2012-10-25 00:00:00
Activity Status Date: Not reported
Activity Group: Compliance Monitoring
Activity Type: Inspection/Evaluation
Activity Status: Not reported

Region Code: 09
Programmatic ID: AIR CASCA0000603700392
Facility Registry ID: 110018950571
Air Operating Status Code: OPR
Default Air Classification Code: MAJ
Air Program: Title V Permits
Activity Date: 2013-02-26 00:00:00
Activity Status Date: Not reported
Activity Group: Compliance Monitoring
Activity Type: Inspection/Evaluation
Activity Status: Not reported

Region Code: 09
Programmatic ID: AIR CASCA0000603700392
Facility Registry ID: 110018950571
Air Operating Status Code: OPR
Default Air Classification Code: MAJ
Air Program: Title V Permits
Activity Date: 2013-08-30 00:00:00
Activity Status Date: Not reported
Activity Group: Compliance Monitoring
Activity Type: Inspection/Evaluation
Activity Status: Not reported

Region Code: 09
Programmatic ID: AIR CASCA0000603700392
Facility Registry ID: 110018950571
Air Operating Status Code: OPR
Default Air Classification Code: MAJ
Air Program: Title V Permits
Activity Date: 2013-10-23 00:00:00
Activity Status Date: Not reported
Activity Group: Compliance Monitoring
Activity Type: Inspection/Evaluation
Activity Status: Not reported

Region Code: 09
Programmatic ID: AIR CASCA0000603700392
Facility Registry ID: 110018950571

CHEVRON USA INC (Continued) **1007737076**

Air Operating Status Code:	OPR
Default Air Classification Code:	MAJ
Air Program:	Title V Permits
Activity Date:	2013-10-24 00:00:00
Activity Status Date:	Not reported
Activity Group:	Compliance Monitoring
Activity Type:	Inspection/Evaluation
Activity Status:	Not reported

Region Code:	09
Programmatic ID:	AIR CASCA0000603700392
Facility Registry ID:	110018950571
Air Operating Status Code:	OPR
Default Air Classification Code:	MAJ
Air Program:	Title V Permits
Activity Date:	2014-02-24 00:00:00
Activity Status Date:	Not reported
Activity Group:	Compliance Monitoring
Activity Type:	Inspection/Evaluation
Activity Status:	Not reported

Region Code:	09
Programmatic ID:	AIR CASCA0000603700392
Facility Registry ID:	110018950571
Air Operating Status Code:	OPR
Default Air Classification Code:	MAJ
Air Program:	Title V Permits
Activity Date:	2014-10-15 00:00:00
Activity Status Date:	Not reported
Activity Group:	Compliance Monitoring
Activity Type:	Inspection/Evaluation
Activity Status:	Not reported

---

45 **601 S VAIL AVE** **NPDES** **S117693737**
601 S VAIL AVE **N/A**
MONTEBELLO, CA 90640

NPDES:

Npdes Number:	Not reported
Facility Status:	Not reported
Agency Id:	Not reported
Region:	4
Regulatory Measure Id:	261749
Order No:	Not reported
Regulatory Measure Type:	Construction
Place Id:	Not reported
WDID:	4 19C301295
Program Type:	Not reported
Adoption Date Of Regulatory Measure:	Not reported
Effective Date Of Regulatory Measure:	Not reported
Expiration Date Of Regulatory Measure:	Not reported
Termination Date Of Regulatory Measure:	Not reported
Discharge Name:	Not reported
Discharge Address:	Not reported
Discharge City:	Not reported
Discharge State:	Not reported
Discharge Zip:	Not reported

601 S VAIL AVE (Continued) **S117693737**

RECEIVED DATE:	5/9/2008
PROCESSED DATE:	10/27/1992
STATUS CODE NAME:	Terminated
STATUS DATE:	10/27/1992
PLACE SIZE:	43
PLACE SIZE UNIT:	Acres
FACILITY CONTACT NAME:	Not reported
FACILITY CONTACT TITLE:	Not reported
FACILITY CONTACT PHONE:	Not reported
FACILITY CONTACT PHONE EXT:	Not reported
FACILITY CONTACT EMAIL:	Not reported
OPERATOR NAME:	Chevron USA Production Co
OPERATOR ADDRESS:	145 S State College Blvd Ste 4
OPERATOR CITY:	Brea
OPERATOR STATE:	California
OPERATOR ZIP:	92821
OPERATOR CONTACT NAME:	Sharon Christensen
OPERATOR CONTACT TITLE:	Not reported
OPERATOR CONTACT PHONE:	310-694-9390
OPERATOR CONTACT PHONE EXT:	Not reported
OPERATOR CONTACT EMAIL:	Not reported
OPERATOR TYPE:	Private Business
DEVELOPER NAME:	Chevron USA Product Co
DEVELOPER ADDRESS:	PO Box 2833
DEVELOPER CITY:	La Habra
DEVELOPER STATE:	California
DEVELOPER ZIP:	90632
DEVELOPER CONTACT NAME:	Al Mosser
DEVELOPER CONTACT TITLE:	Not reported
CONSTYPE LINEAR UTILITY IND:	Not reported
EMERGENCY PHONE NO:	Not reported
EMERGENCY PHONE EXT:	Not reported
CONSTYPE ABOVE GROUND IND:	Not reported
CONSTYPE BELOW GROUND IND:	Not reported
CONSTYPE CABLE LINE IND:	Not reported
CONSTYPE COMM LINE IND:	Not reported
CONSTYPE COMMERTIAL IND:	Not reported
CONSTYPE ELECTRICAL LINE IND:	Not reported
CONSTYPE GAS LINE IND:	Not reported
CONSTYPE INDUSTRIAL IND:	Y
CONSTYPE OTHER DESRIPTION:	Not reported
CONSTYPE OTHER IND:	Not reported
CONSTYPE RECONS IND:	Not reported
CONSTYPE RESIDENTIAL IND:	Not reported
CONSTYPE TRANSPORT IND:	Not reported
CONSTYPE UTILITY DESCRIPTION:	Not reported
CONSTYPE UTILITY IND:	Not reported
CONSTYPE WATER SEWER IND:	Not reported
DIR DISCHARGE USWATER IND:	Not reported
RECEIVING WATER NAME:	Rio Hondo River
CERTIFIER NAME:	Not reported
CERTIFIER TITLE:	Not reported
CERTIFICATION DATE:	Not reported
PRIMARY SIC:	Not reported
SECONDARY SIC:	Not reported
TERTIARY SIC:	Not reported

45 MONTABELLO TERMINAL-CHEVRON **FINDS** **1015888590**
601 SO. VAIL ST. **N/A**
MONTABELLO, CA 90640

FINDS:

Registry ID: 110054096018

Environmental Interest/Information System
ICIS (Integrated Compliance Information System) is the Integrated Compliance Information System and provides a database that, when complete, will contain integrated Enforcement and Compliance information across most of EPA's programs. The vision for ICIS is to replace EPA's independent databases that contain Enforcement data with a single repository for that information. Currently, ICIS contains all Federal Administrative and Judicial enforcement actions. This information is maintained in ICIS by EPA in the Regional offices and it Headquarters. A future release of ICIS will replace the Permit Compliance System (PCS) which supports the NPDES and will integrate that information with Federal actions already in the system. ICIS also has the capability to track other activities occurring in the Region that support Compliance and Enforcement programs. These include; Incident Tracking, Compliance Assistance, and Compliance Monitoring.

---

45 CHEVRON MONTEBELLO TERMINAL **FINDS** **1016114354**
601 SOUTH VAIL AVE **N/A**
MONTEBELLO, CA 90640

FINDS:

Registry ID: 110018950571

Environmental Interest/Information System
AFS (Aerometric Information Retrieval System (AIRS) Facility Subsystem) replaces the former Compliance Data System (CDS), the National Emission Data System (NEDS), and the Storage and Retrieval of Aerometric Data (SAROAD). AIRS is the national repository for information concerning airborne pollution in the United States. AFS is used to track emissions and compliance data from industrial plants. AFS data are utilized by states to prepare State Implementation Plans to comply with regulatory programs and by EPA as an input for the estimation of total national emissions. AFS is undergoing a major redesign to support facility operating permits required under Title V of the Clean Air Act.

FRP

US EPA TRIS (Toxics Release Inventory System) contains information from facilities on the amounts of over 300 listed toxic chemicals that these facilities release directly to air, water, land, or that are transported off-site.

California Hazardous Waste Tracking System - Datamart (HWTS-DATAMART) provides California with information on hazardous waste shipments for generators, transporters, and treatment, storage, and disposal facilities.

RCRAInfo is a national information system that supports the Resource Conservation and Recovery Act (RCRA) program through the tracking of

CHEVRON MONTEBELLO TERMINAL (Continued) **1016114354**

events and activities related to facilities that generate, transport, and treat, store, or dispose of hazardous waste. RCRAInfo allows RCRA program staff to track the notification, permit, compliance, and corrective action activities required under RCRA.

AIR MAJOR

STATE MASTER

HAZARDOUS WASTE BIENNIAL REPORTER

CRITERIA AND HAZARDOUS AIR POLLUTANT INVENTORY

ICIS (Integrated Compliance Information System) is the Integrated Compliance Information System and provides a database that, when complete, will contain integrated Enforcement and Compliance information across most of EPA's programs. The vision for ICIS is to replace EPA's independent databases that contain Enforcement data with a single repository for that information. Currently, ICIS contains all Federal Administrative and Judicial enforcement actions. This information is maintained in ICIS by EPA in the Regional offices and it Headquarters. A future release of ICIS will replace the Permit Compliance System (PCS) which supports the NPDES and will integrate that information with Federal actions already in the system. ICIS also has the capability to track other activities occurring in the Region that support Compliance and Enforcement programs. These include; Incident Tracking, Compliance Assistance, and Compliance Monitoring.

---

45 **CHMIRS** **S105640297**

IN FRONTOF 601 SOUTH VAIL AVE BULK TERMINAL **N/A**
MONTEBELLO, CA 90640

CHMIRS:

OES Incident Number:	08464
OES notification:	Not reported
OES Date:	5/30/1995
OES Time:	08:22:02 AM
Incident Date:	Not reported
Date Completed:	**Not reported**
Property Use:	Not reported
Agency Id Number:	Not reported
Agency Incident Number:	Not reported
Time Notified:	Not reported
Time Completed:	Not reported
Surrounding Area:	Not reported
Estimated Temperature:	Not reported
Property Management:	Not reported
More Than Two Substances Involved?:	Not reported
Resp Agncy Personel # Of Decontaminated:	Not reported
Responding Agency Personel # Of Injuries:	Not reported
Responding Agency Personel # Of Fatalities:	Not reported
Others Number Of Decontaminated:	Not reported
Others Number Of Injuries:	Not reported
Others Number Of Fatalities:	Not reported
Vehicle Make/year:	Not reported
Vehicle License Number:	Not reported
Vehicle State:	Not reported

(Continued) **S105640297**

Vehicle Id Number:	Not reported
CA DOT PUC/ICC Number:	Not reported
Company Name:	Not reported
Reporting Officer Name/ID:	Not reported
Report Date:	Not reported
Facility Telephone:	Not reported
Waterway Involved:	Not reported
Waterway:	Not reported
Spill Site:	Not reported
Cleanup By:	chevron
Containment:	Not reported
What Happened:	Not reported
Type:	PETROLEUM
Measure:	Not reported
Other:	Not reported
Date/Time:	Not reported
Year:	1995
Agency:	chevron products co
Incident Date:	0545/30may95
Admin Agency:	Not reported
Amount:	unknown - small potential for larger spill
Contained:	NO
Site Type:	OTHER
E Date:	Not reported
Substance:	gasoline
Unknown:	Not reported
Substance #2:	Not reported
Substance #3:	Not reported
Evacuations:	NO
Number of Injuries:	NO
Number of Fatalities:	NO
#1 Pipeline:	Not reported
#2 Pipeline:	Not reported
#3 Pipeline:	Not reported
#1 Vessel >= 300 Tons:	Not reported
#2 Vessel >= 300 Tons:	Not reported
#3 Vessel >= 300 Tons:	Not reported
Evacs:	Not reported
Injuries:	Not reported
Fatals:	Not reported
Comments:	Not reported
Description:	axel hub on rear of tanker trailer broke causing trailer to roll on its side slight seep of gasoline out of rear dome cover, unknown as to containment, hole to be drilled in tank to pump off product

---

45 **CHEVRON MONTEBELLO TERMINAL** **RGA LUST** **S114598217**
601 VAIL AVENUE S. **N/A**
MONTEBELLO, CA

RGA LUST:

1993 CHEVRON MONTEBELLO TERMINAL 601 VAIL AVENUE S.

45 CHEVRON MONTEBELLO TERMINAL — **RGA LUST** — **S114598216**
601 VAIL AVE S — **N/A**
MONTEBELLO, CA

RGA LUST:

1998	CHEVRON MONTEBELLO TERMINAL	601 VAIL AVE S
1997	CHEVRON MONTEBELLO TERMINAL	601 VAIL AVE S
1996	CHEVRON MONTEBELLO TERMINAL	601 VAIL AVE S
1995	CHEVRON MONTEBELLO TERMINAL	601 VAIL AVE S
1994	CHEVRON MONTEBELLO TERMINAL	601 VAIL AVE S

---

45 CHEVRON MONTEBELLO TERMINAL 1001654 — **RCRA-LQG** — **1000434391**
601 S VAIL AVENUE — **CHMIRS** — **CAT080010838**
MONTEBELLO, CA 90640

RCRA-LQG:

Date form received by agency:	03/01/2014
Facility name:	CHEVRON MONTEBELLO TERMINAL 1001654
Facility address:	601 S VAIL AVENUE MONTEBELLO, CA 90640
EPA ID:	CAT080010838
Mailing address:	S VAIL AVENUE MONTEBELLO, CA 90640
Contact:	KATHY NORRIS
Contact address:	P.O. BOX 6004 SAN RAMON, CA 94583
Contact country:	Not reported
Contact telephone:	(877) 386-6044
Contact email:	NAWTDESK@CHEVRON.COM
EPA Region:	09
Land type:	Private
Classification:	Large Quantity Generator
Description:	Handler: generates 1,000 kg or more of hazardous waste during any calendar month; or generates more than 1 kg of acutely hazardous waste during any calendar month; or generates more than 100 kg of any residue or contaminated soil, waste or other debris resulting from the cleanup of a spill, into or on any land or water, of acutely hazardous waste during any calendar month; or generates 1 kg or less of acutely hazardous waste during any calendar month, and accumulates more than 1 kg of acutely hazardous waste at any time; or generates 100 kg or less of any residue or contaminated soil, waste or other debris resulting from the cleanup of a spill, into or on any land or water, of acutely hazardous waste during any calendar month, and accumulates more than 100 kg of that material at any time

Owner/Operator Summary:

Owner/operator name:	CHEVRON USA INC
Owner/operator address:	Not reported Not reported
Owner/operator country:	Not reported
Owner/operator telephone:	Not reported
Legal status:	Private
Owner/Operator Type:	Operator
Owner/Op start date:	01/01/1947
Owner/Op end date:	Not reported

Owner/operator name:	CHEVRON USA INC
Owner/operator address:	P.O. BOX 6004 SAN RAMON, CA 94583

CHEVRON MONTEBELLO TERMINAL 1001654 (Continued) **1000434391**

Owner/operator country: Not reported
Owner/operator telephone: (925) 842-1000
Legal status: Private
Owner/Operator Type: Owner
Owner/Op start date: 01/01/1947
Owner/Op end date: Not reported

Handler Activities Summary:
U.S. importer of hazardous waste: No
Mixed waste (haz. and radioactive): No
Recycler of hazardous waste: No
Transporter of hazardous waste: No
Treater, storer or disposer of HW: No
Underground injection activity: No
On-site burner exemption: No
Furnace exemption: No
Used oil fuel burner: No
Used oil processor: No
User oil refiner: No
Used oil fuel marketer to burner: No
Used oil Specification marketer: No
Used oil transfer facility: No
Used oil transporter: No

. Waste code: 133
. Waste name: 133

. Waste code: 223
. Waste name: 223

. Waste code: 352
. Waste name: 352

. Waste code: D001
. Waste name: IGNITABLE WASTE

. Waste code: D018
. Waste name: BENZENE

Historical Generators:
Date form received by agency: 02/28/2012
Site name: CHEVRON MONTEBELLO TERMINAL 1001654
Classification: Large Quantity Generator

. Waste code: 213
. Waste name: 213

. Waste code: 352
. Waste name: 352

. Waste code: D001
. Waste name: IGNITABLE WASTE

. Waste code: D018
. Waste name: BENZENE

CHEVRON MONTEBELLO TERMINAL 1001654 (Continued) **1000434391**

. Waste code: F003
. Waste name: THE FOLLOWING SPENT NONHALOGENATED SOLVENTS: XYLENE, ACETONE, ETHYL ACETATE, ETHYL BENZENE, ETHYL ETHER, METHYL ISOBUTYL KETONE, N-BUTYL ALCOHOL, CYCLOHEXANONE, AND METHANOL; ALL SPENT SOLVENT MIXTURES/BLENDS CONTAINING, BEFORE USE, ONLY THE ABOVE SPENT NONHALOGENATED SOLVENTS; AND ALL SPENT SOLVENT MIXTURES/BLENDS CONTAINING, BEFORE USE, ONE OR MORE OF THE ABOVE NONHALOGENATED SOLVENTS, AND A TOTAL OF TEN PERCENT OR MORE (BY VOLUME) OF ONE OR MORE OF THOSE SOLVENTS LISTED IN F001, F002, F004, AND F005; AND STILL BOTTOMS FROM THE RECOVERY OF THESE SPENT SOLVENTS AND SPENT SOLVENT MIXTURES.

Date form received by agency: 06/24/2010
Site name: CHEVRON MONTEBELLO TERMINAL 1001654
Classification: Large Quantity Generator

. Waste code: 134
. Waste name: 134

. Waste code: 223
. Waste name: 223

. Waste code: 352
. Waste name: 352

. Waste code: D001
. Waste name: IGNITABLE WASTE

. Waste code: D018
. Waste name: BENZENE

Date form received by agency: 02/26/2008
Site name: CHEVRON MONTEBELLO 1001654
Classification: Large Quantity Generator

. Waste code: D001
. Waste name: IGNITABLE WASTE

. Waste code: D005
. Waste name: BARIUM

. Waste code: D006
. Waste name: CADMIUM

. Waste code: D007
. Waste name: CHROMIUM

. Waste code: D010
. Waste name: SELENIUM

. Waste code: D018
. Waste name: BENZENE

Date form received by agency: 02/20/2006
Site name: CHEVRON 1001654
Classification: Large Quantity Generator

CHEVRON MONTEBELLO TERMINAL 1001654 (Continued) **1000434391**

. Waste code: 223
. Waste name: 223

. Waste code: D001
. Waste name: IGNITABLE WASTE

. Waste code: D018
. Waste name: BENZENE

Date form received by agency: 02/26/2004
Site name: CHEVRON 1001654
Classification: Large Quantity Generator

. Waste code: D001
. Waste name: IGNITABLE WASTE

. Waste code: D018
. Waste name: BENZENE

Date form received by agency: 03/27/2002
Site name: CHEVRON MONTEBELLO TERMINAL1001654
Classification: Large Quantity Generator

. Waste code: 223
. Waste name: 223

. Waste code: D005
. Waste name: BARIUM

. Waste code: D006
. Waste name: CADMIUM

Date form received by agency: 10/12/2000
Site name: CHEVRON MONTEBELO TERMINAL - 1001654
Classification: Large Quantity Generator

Date form received by agency: 09/01/1996
Site name: CHEVRON USA INC MONTEBELLO SUPPLY SITE
Classification: Large Quantity Generator

Date form received by agency: 02/14/1996
Site name: MONTEBELLO TERMINAL-CHEVRON USA PRODUCT
Classification: Large Quantity Generator

Date form received by agency: 02/23/1994
Site name: CHEVRON U.S.A. PRODUCTS CO.
Classification: Large Quantity Generator

Date form received by agency: 02/27/1992
Site name: CHEVRON TERMINAL-MONTEBELLO
Classification: Large Quantity Generator

Date form received by agency: 08/15/1980
Site name: CHEVRON USA INC MONTEBELLO SUPPLY SITE
Classification: Large Quantity Generator

CHEVRON MONTEBELLO TERMINAL 1001654 (Continued) **1000434391**

Biennial Reports:

Last Biennial Reporting Year: 2013

Annual Waste Handled:

Waste code:	D001
Waste name:	IGNITABLE HAZARDOUS WASTES ARE THOSE WASTES WHICH HAVE A FLASHPOINT OF LESS THAN 140 DEGREES FAHRENHEIT AS DETERMINED BY A PENSKY-MARTENS CLOSED CUP FLASH POINT TESTER. ANOTHER METHOD OF DETERMINING THE FLASH POINT OF A WASTE IS TO REVIEW THE MATERIAL SAFETY DATA SHEET, WHICH CAN BE OBTAINED FROM THE MANUFACTURER OR DISTRIBUTOR OF THE MATERIAL. LACQUER THINNER IS AN EXAMPLE OF A COMMONLY USED SOLVENT WHICH WOULD BE CONSIDERED AS IGNITABLE HAZARDOUS WASTE.
Amount (Lbs):	56308

Waste code:	D018
Waste name:	BENZENE
Amount (Lbs):	56308

Violation Status: No violations found

Evaluation Action Summary:

Evaluation date:	08/25/2009
Evaluation:	COMPLIANCE EVALUATION INSPECTION ON-SITE
Area of violation:	Not reported
Date achieved compliance:	Not reported
Evaluation lead agency:	State

Evaluation date:	05/20/2005
Evaluation:	COMPLIANCE EVALUATION INSPECTION ON-SITE
Area of violation:	Not reported
Date achieved compliance:	Not reported
Evaluation lead agency:	State Contractor/Grantee

CHMIRS:

OES Incident Number:	0-0361
OES notification:	01/25/2000
OES Date:	Not reported
OES Time:	Not reported
Incident Date:	Not reported
Date Completed:	**Not reported**
Property Use:	Not reported
Agency Id Number:	Not reported
Agency Incident Number:	Not reported
Time Notified:	Not reported
Time Completed:	Not reported
Surrounding Area:	Not reported
Estimated Temperature:	Not reported
Property Management:	Not reported
More Than Two Substances Involved?:	Not reported
Resp Agncy Personel # Of Decontaminated:	Not reported
Responding Agency Personel # Of Injuries:	Not reported
Responding Agency Personel # Of Fatalities:	Not reported
Others Number Of Decontaminated:	Not reported
Others Number Of Injuries:	Not reported
Others Number Of Fatalities:	Not reported
Vehicle Make/year:	Not reported

CHEVRON MONTEBELLO TERMINAL 1001654 (Continued) **1000434391**

Vehicle License Number:	Not reported
Vehicle State:	Not reported
Vehicle Id Number:	Not reported
CA DOT PUC/ICC Number:	Not reported
Company Name:	Not reported
Reporting Officer Name/ID:	Not reported
Report Date:	Not reported
Facility Telephone:	Not reported
Waterway Involved:	No
Waterway:	Not reported
Spill Site:	Not reported
Cleanup By:	Reporting Party
Containment:	Not reported
What Happened:	Not reported
Type:	Not reported
Measure:	Not reported
Other:	Not reported
Date/Time:	Not reported
Year:	2000
Agency:	Chevron
Incident Date:	1/24/200012:00:00 AM
Admin Agency:	Montebello Fire Department
Amount:	Not reported
Contained:	Yes
Site Type:	Other
E Date:	Not reported
Substance:	unleaded gasoline
Gallons:	2
Unknown:	0
Substance #2:	Not reported
Substance #3:	Not reported
Evacuations:	0
Number of Injuries:	0
Number of Fatalities:	0
#1 Pipeline:	Not reported
#2 Pipeline:	Not reported
#3 Pipeline:	Not reported
#1 Vessel >= 300 Tons:	Not reported
#2 Vessel >= 300 Tons:	Not reported
#3 Vessel >= 300 Tons:	Not reported
Evacs:	Not reported
Injuries:	Not reported
Fatals:	Not reported
Comments:	Not reported
Description:	Sprayed out of the prover connection. It has already been cleaned up.

---

45 **CHEVRON TERMINAL** **SLIC** **S103547107**
601 VAIL **N/A**
MONTEBELLO, CA 90640

SLIC REG 4:

Region:	4
Facility Status:	Remediation
SLIC:	0328
Substance:	Not reported
Staff:	TTW

45 **CHEVRON USA MONTEBELLO TERMINA** **HIST UST** **U001564754**
601 S VAIL AVE **N/A**
MONTEBELLO, CA 90640

HIST UST:

Region:	STATE
Facility ID:	00000020547
Facility Type:	Other
Other Type:	TERMINAL
Contact Name:	J.A. ISOM
Telephone:	2137212545
Owner Name:	CHEVRON U.S.A. INC.
Owner Address:	1201 S. BEACH BLVD.
Owner City,St,Zip:	LA HABRA, CA 90631
Total Tanks:	0012
Tank Num:	001
Container Num:	7
Year Installed:	Not reported
Tank Capacity:	00001000
Tank Used for:	WASTE
Type of Fuel:	WASTE OIL
Container Construction Thickness:	Not reported
Leak Detection:	None
Tank Num:	002
Container Num:	8
Year Installed:	Not reported
Tank Capacity:	00002000
Tank Used for:	PRODUCT
Type of Fuel:	DIESEL
Container Construction Thickness:	Not reported
Leak Detection:	None
Tank Num:	003
Container Num:	9
Year Installed:	Not reported
Tank Capacity:	00001000
Tank Used for:	PRODUCT
Type of Fuel:	REGULAR
Container Construction Thickness:	Not reported
Leak Detection:	None
Tank Num:	004
Container Num:	10
Year Installed:	Not reported
Tank Capacity:	00001000
Tank Used for:	PRODUCT
Type of Fuel:	REGULAR
Container Construction Thickness:	Not reported
Leak Detection:	None
Tank Num:	005
Container Num:	11
Year Installed:	Not reported
Tank Capacity:	00001000
Tank Used for:	PRODUCT
Type of Fuel:	REGULAR
Container Construction Thickness:	Not reported

CHEVRON USA MONTEBELLO TERMINA (Continued) **U001564754**

Leak Detection: None

Tank Num: 006
Container Num: 12
Year Installed: Not reported
Tank Capacity: 00001000
Tank Used for: PRODUCT
Type of Fuel: 06
Container Construction Thickness: Not reported
Leak Detection: None

Tank Num: 007
Container Num: 1
Year Installed: Not reported
Tank Capacity: 00010000
Tank Used for: WASTE
Type of Fuel: Not reported
Container Construction Thickness: Not reported
Leak Detection: None

Tank Num: 008
Container Num: 2
Year Installed: Not reported
Tank Capacity: 00010000
Tank Used for: PRODUCT
Type of Fuel: Not reported
Container Construction Thickness: Not reported
Leak Detection: None

Tank Num: 009
Container Num: 3
Year Installed: Not reported
Tank Capacity: 00010000
Tank Used for: WASTE
Type of Fuel: Not reported
Container Construction Thickness: Not reported
Leak Detection: None

Tank Num: 010
Container Num: 4
Year Installed: Not reported
Tank Capacity: 00003500
Tank Used for: WASTE
Type of Fuel: Not reported
Container Construction Thickness: Not reported
Leak Detection: None

Tank Num: 011
Container Num: 5
Year Installed: Not reported
Tank Capacity: 00000250
Tank Used for: PRODUCT
Type of Fuel: DIESEL
Container Construction Thickness: Not reported
Leak Detection: Stock Inventor

Tank Num: 012

CHEVRON USA MONTEBELLO TERMINA (Continued) **U001564754**

Container Num: 6
Year Installed: Not reported
Tank Capacity: 00000550
Tank Used for: PRODUCT
Type of Fuel: Not reported
Container Construction Thickness: Not reported
Leak Detection: None

---

45 **AST** **A100345262**
601 S VAIL AVE **N/A**
MONTEBELLO, CA 90640

AST:
Certified Unified Program Agencies: Los Angeles County
Owner: CHEVRON USA INC - MONTEBELLO
Total Gallons: 3705

---

45 **EDR US Hist Auto Stat** **1015569317**
601 S VAIL AVE **N/A**
MONTEBELLO, CA 90640

EDR Historical Auto Stations:
Name: CHEVRON COMPANIES
Year: 1999
Address: 601 S VAIL AVE

Name: CHEVRON CORP
Year: 2001
Address: 601 S VAIL AVE

Name: CHEVRON CO
Year: 2003
Address: 601 S VAIL AVE

Name: CHEVRON USA INC
Year: 2008
Address: 601 S VAIL AVE

---

45 **CHEVRON** **RGA LUST** **S114600815**
601 VAIL AVE S **N/A**
MONTEBELLO, CA

RGA LUST:

2007	CHEVRON	601 VAIL AVE S
2006	CHEVRON	601 VAIL AVE S
2005	CHEVRON	601 VAIL AVE S
2003	CHEVRON	601 VAIL AVE S
2002	CHEVRON	601 VAIL AVE S
2001	CHEVRON	601 VAIL AVE S
2000	CHEVRON	601 VAIL AVE S

45 CHEVRON USA INC — **HIST UST, SWEEPS UST, EMI** — **U001564809 / N/A**
601 S VAIL AVE
MONTEBELLO, CA 90640

HIST UST:

Region:	STATE
Facility ID:	00000007639
Facility Type:	Other
Other Type:	Not reported
Contact Name:	M.A. LAUX
Telephone:	2137212545
Owner Name:	CHEVRON U.S.A. INC.
Owner Address:	3282 BEACH BLVD.
Owner City,St,Zip:	LA HABRA, CA 90631
Total Tanks:	0001
Tank Num:	001
Container Num:	MON-01-S
Year Installed:	1950
Tank Capacity:	00002534
Tank Used for:	PRODUCT
Type of Fuel:	UNLEADED
Container Construction Thickness:	Not reported
Leak Detection:	Not reported

SWEEPS UST:

Status:	Active
Comp Number:	9694
Number:	9
Board Of Equalization:	44-008525
Referral Date:	06-30-89
Action Date:	Not reported
Created Date:	06-30-89
Owner Tank Id:	Not reported
SWRCB Tank Id:	19-000-009694-000001
Tank Status:	A
Capacity:	Not reported
Active Date:	06-30-89
Tank Use:	UNKNOWN
STG:	W
Content:	Not reported
Number Of Tanks:	2
Status:	Active
Comp Number:	9694
Number:	9
Board Of Equalization:	44-008525
Referral Date:	06-30-89
Action Date:	Not reported
Created Date:	06-30-89
Owner Tank Id:	Not reported
SWRCB Tank Id:	19-000-009694-000002
Tank Status:	A
Capacity:	Not reported
Active Date:	06-30-89
Tank Use:	UNKNOWN
STG:	W
Content:	Not reported
Number Of Tanks:	Not reported

CHEVRON USA INC (Continued) **U001564809**

EMI:

Year:	1987
County Code:	19
Air Basin:	SC
Facility ID:	800032
Air District Name:	SC
SIC Code:	5171
Air District Name:	SOUTH COAST AQMD
Community Health Air Pollution Info System:	Not reported
Consolidated Emission Reporting Rule:	Not reported
Total Organic Hydrocarbon Gases Tons/Yr:	87
Reactive Organic Gases Tons/Yr:	83
Carbon Monoxide Emissions Tons/Yr:	0
NOX - Oxides of Nitrogen Tons/Yr:	0
SOX - Oxides of Sulphur Tons/Yr:	0
Particulate Matter Tons/Yr:	0
Part. Matter 10 Micrometers & Smllr Tons/Yr:	0

Year:	1990
County Code:	19
Air Basin:	SC
Facility ID:	800032
Air District Name:	SC
SIC Code:	5171
Air District Name:	SOUTH COAST AQMD
Community Health Air Pollution Info System:	Not reported
Consolidated Emission Reporting Rule:	Not reported
Total Organic Hydrocarbon Gases Tons/Yr:	35
Reactive Organic Gases Tons/Yr:	28
Carbon Monoxide Emissions Tons/Yr:	0
NOX - Oxides of Nitrogen Tons/Yr:	1
SOX - Oxides of Sulphur Tons/Yr:	0
Particulate Matter Tons/Yr:	0
Part. Matter 10 Micrometers & Smllr Tons/Yr:	0

Year:	1993
County Code:	19
Air Basin:	SC
Facility ID:	800032
Air District Name:	SC
SIC Code:	5171
Air District Name:	SOUTH COAST AQMD
Community Health Air Pollution Info System:	Not reported
Consolidated Emission Reporting Rule:	Not reported
Total Organic Hydrocarbon Gases Tons/Yr:	34
Reactive Organic Gases Tons/Yr:	27
Carbon Monoxide Emissions Tons/Yr:	0
NOX - Oxides of Nitrogen Tons/Yr:	1
SOX - Oxides of Sulphur Tons/Yr:	0
Particulate Matter Tons/Yr:	0
Part. Matter 10 Micrometers & Smllr Tons/Yr:	0

Year:	1995
County Code:	19
Air Basin:	SC
Facility ID:	800032
Air District Name:	SC

CHEVRON USA INC (Continued) **U001564809**

SIC Code:	5171
Air District Name:	SOUTH COAST AQMD
Community Health Air Pollution Info System:	Not reported
Consolidated Emission Reporting Rule:	Not reported
Total Organic Hydrocarbon Gases Tons/Yr:	34
Reactive Organic Gases Tons/Yr:	27
Carbon Monoxide Emissions Tons/Yr:	0
NOX - Oxides of Nitrogen Tons/Yr:	1
SOX - Oxides of Sulphur Tons/Yr:	0
Particulate Matter Tons/Yr:	0
Part. Matter 10 Micrometers & Smllr Tons/Yr:	0

Year:	1996
County Code:	19
Air Basin:	SC
Facility ID:	800032
Air District Name:	SC
SIC Code:	5171
Air District Name:	SOUTH COAST AQMD
Community Health Air Pollution Info System:	Not reported
Consolidated Emission Reporting Rule:	Not reported
Total Organic Hydrocarbon Gases Tons/Yr:	3
Reactive Organic Gases Tons/Yr:	3
Carbon Monoxide Emissions Tons/Yr:	0
NOX - Oxides of Nitrogen Tons/Yr:	1
SOX - Oxides of Sulphur Tons/Yr:	0
Particulate Matter Tons/Yr:	0
Part. Matter 10 Micrometers & Smllr Tons/Yr:	0

Year:	1997
County Code:	19
Air Basin:	SC
Facility ID:	800032
Air District Name:	SC
SIC Code:	5171
Air District Name:	SOUTH COAST AQMD
Community Health Air Pollution Info System:	Not reported
Consolidated Emission Reporting Rule:	Not reported
Total Organic Hydrocarbon Gases Tons/Yr:	3
Reactive Organic Gases Tons/Yr:	3
Carbon Monoxide Emissions Tons/Yr:	0
NOX - Oxides of Nitrogen Tons/Yr:	0
SOX - Oxides of Sulphur Tons/Yr:	0
Particulate Matter Tons/Yr:	0
Part. Matter 10 Micrometers & Smllr Tons/Yr:	0

Year:	1998
County Code:	19
Air Basin:	SC
Facility ID:	800032
Air District Name:	SC
SIC Code:	5171
Air District Name:	SOUTH COAST AQMD
Community Health Air Pollution Info System:	Not reported
Consolidated Emission Reporting Rule:	Not reported
Total Organic Hydrocarbon Gases Tons/Yr:	3
Reactive Organic Gases Tons/Yr:	3

CHEVRON USA INC (Continued) **U001564809**

Carbon Monoxide Emissions Tons/Yr:	0
NOX - Oxides of Nitrogen Tons/Yr:	0
SOX - Oxides of Sulphur Tons/Yr:	0
Particulate Matter Tons/Yr:	0
Part. Matter 10 Micrometers & Smllr Tons/Yr:	0

Year:	1999
County Code:	19
Air Basin:	SC
Facility ID:	800032
Air District Name:	SC
SIC Code:	5171
Air District Name:	SOUTH COAST AQMD
Community Health Air Pollution Info System:	Not reported
Consolidated Emission Reporting Rule:	Not reported
Total Organic Hydrocarbon Gases Tons/Yr:	3
Reactive Organic Gases Tons/Yr:	3
Carbon Monoxide Emissions Tons/Yr:	0
NOX - Oxides of Nitrogen Tons/Yr:	0
SOX - Oxides of Sulphur Tons/Yr:	0
Particulate Matter Tons/Yr:	0
Part. Matter 10 Micrometers & Smllr Tons/Yr:	0

Year:	2000
County Code:	19
Air Basin:	SC
Facility ID:	800032
Air District Name:	SC
SIC Code:	5171
Air District Name:	SOUTH COAST AQMD
Community Health Air Pollution Info System:	Not reported
Consolidated Emission Reporting Rule:	Not reported
Total Organic Hydrocarbon Gases Tons/Yr:	3
Reactive Organic Gases Tons/Yr:	3
Carbon Monoxide Emissions Tons/Yr:	0
NOX - Oxides of Nitrogen Tons/Yr:	0
SOX - Oxides of Sulphur Tons/Yr:	0
Particulate Matter Tons/Yr:	0
Part. Matter 10 Micrometers & Smllr Tons/Yr:	0

Year:	2002
County Code:	19
Air Basin:	SC
Facility ID:	800032
Air District Name:	SC
SIC Code:	5171
Air District Name:	SOUTH COAST AQMD
Community Health Air Pollution Info System:	Not reported
Consolidated Emission Reporting Rule:	Not reported
Total Organic Hydrocarbon Gases Tons/Yr:	2
Reactive Organic Gases Tons/Yr:	2
Carbon Monoxide Emissions Tons/Yr:	0
NOX - Oxides of Nitrogen Tons/Yr:	1
SOX - Oxides of Sulphur Tons/Yr:	0
Particulate Matter Tons/Yr:	0
Part. Matter 10 Micrometers & Smllr Tons/Yr:	0

CHEVRON USA INC (Continued) **U001564809**

Year:	2003
County Code:	19
Air Basin:	SC
Facility ID:	800032
Air District Name:	SC
SIC Code:	5171
Air District Name:	SOUTH COAST AQMD
Community Health Air Pollution Info System:	Not reported
Consolidated Emission Reporting Rule:	Not reported
Total Organic Hydrocarbon Gases Tons/Yr:	2
Reactive Organic Gases Tons/Yr:	2
Carbon Monoxide Emissions Tons/Yr:	0
NOX - Oxides of Nitrogen Tons/Yr:	1
SOX - Oxides of Sulphur Tons/Yr:	0
Particulate Matter Tons/Yr:	0
Part. Matter 10 Micrometers & Smllr Tons/Yr:	0

Year:	2004
County Code:	19
Air Basin:	SC
Facility ID:	800032
Air District Name:	SC
SIC Code:	5171
Air District Name:	SOUTH COAST AQMD
Community Health Air Pollution Info System:	Y
Consolidated Emission Reporting Rule:	Not reported
Total Organic Hydrocarbon Gases Tons/Yr:	2.11303884
Reactive Organic Gases Tons/Yr:	1.84
Carbon Monoxide Emissions Tons/Yr:	0.189
NOX - Oxides of Nitrogen Tons/Yr:	0.702
SOX - Oxides of Sulphur Tons/Yr:	0.00448
Particulate Matter Tons/Yr:	0.0405
Part. Matter 10 Micrometers & Smllr Tons/Yr:	0.04

Year:	2005
County Code:	19
Air Basin:	SC
Facility ID:	800032
Air District Name:	SC
SIC Code:	5171
Air District Name:	SOUTH COAST AQMD
Community Health Air Pollution Info System:	Not reported
Consolidated Emission Reporting Rule:	Not reported
Total Organic Hydrocarbon Gases Tons/Yr:	2.070435
Reactive Organic Gases Tons/Yr:	1.966306215
Carbon Monoxide Emissions Tons/Yr:	.175
NOX - Oxides of Nitrogen Tons/Yr:	.65
SOX - Oxides of Sulphur Tons/Yr:	.003
Particulate Matter Tons/Yr:	.0375
Part. Matter 10 Micrometers & Smllr Tons/Yr:	.0375

Year:	2006
County Code:	19
Air Basin:	SC
Facility ID:	800032
Air District Name:	SC
SIC Code:	5171

CHEVRON USA INC (Continued) **U001564809**

Air District Name:	SOUTH COAST AQMD
Community Health Air Pollution Info System:	Not reported
Consolidated Emission Reporting Rule:	Not reported
Total Organic Hydrocarbon Gases Tons/Yr:	8.069929548396224529
Reactive Organic Gases Tons/Yr:	6.835
Carbon Monoxide Emissions Tons/Yr:	2.571
NOX - Oxides of Nitrogen Tons/Yr:	3.658
SOX - Oxides of Sulphur Tons/Yr:	.059
Particulate Matter Tons/Yr:	.551
Part. Matter 10 Micrometers & Smllr Tons/Yr:	.551

Year:	2007
County Code:	19
Air Basin:	SC
Facility ID:	800032
Air District Name:	SC
SIC Code:	5171
Air District Name:	SOUTH COAST AQMD
Community Health Air Pollution Info System:	Not reported
Consolidated Emission Reporting Rule:	Not reported
Total Organic Hydrocarbon Gases Tons/Yr:	7.455295108957705387
Reactive Organic Gases Tons/Yr:	6.835
Carbon Monoxide Emissions Tons/Yr:	2.571
NOX - Oxides of Nitrogen Tons/Yr:	3.658
SOX - Oxides of Sulphur Tons/Yr:	.059
Particulate Matter Tons/Yr:	.551
Part. Matter 10 Micrometers & Smllr Tons/Yr:	.551

Year:	2008
County Code:	19
Air Basin:	SC
Facility ID:	800032
Air District Name:	SC
SIC Code:	5541
Air District Name:	SOUTH COAST AQMD
Community Health Air Pollution Info System:	Not reported
Consolidated Emission Reporting Rule:	Not reported
Total Organic Hydrocarbon Gases Tons/Yr:	4.846936063621142519
Reactive Organic Gases Tons/Yr:	4.433711533155808129
Carbon Monoxide Emissions Tons/Yr:	2.62
NOX - Oxides of Nitrogen Tons/Yr:	3.72
SOX - Oxides of Sulphur Tons/Yr:	.06
Particulate Matter Tons/Yr:	.56
Part. Matter 10 Micrometers & Smllr Tons/Yr:	.56

Year:	2009
County Code:	19
Air Basin:	SC
Facility ID:	800032
Air District Name:	SC
SIC Code:	5541
Air District Name:	SOUTH COAST AQMD
Community Health Air Pollution Info System:	Not reported
Consolidated Emission Reporting Rule:	Not reported
Total Organic Hydrocarbon Gases Tons/Yr:	11.4350142962502
Reactive Organic Gases Tons/Yr:	10.630196402999999
Carbon Monoxide Emissions Tons/Yr:	2.9100000000000001

CHEVRON USA INC (Continued) **U001564809**

NOX - Oxides of Nitrogen Tons/Yr:	4.1399999999999997
SOX - Oxides of Sulphur Tons/Yr:	5.0000000000000003E-2
Particulate Matter Tons/Yr:	0.62
Part. Matter 10 Micrometers & Smllr Tons/Yr:	0.62

Year:	2010
County Code:	19
Air Basin:	SC
Facility ID:	800032
Air District Name:	SC
SIC Code:	5541
Air District Name:	SOUTH COAST AQMD
Community Health Air Pollution Info System:	Not reported
Consolidated Emission Reporting Rule:	Not reported
Total Organic Hydrocarbon Gases Tons/Yr:	14.2778358219391
Reactive Organic Gases Tons/Yr:	13.25135
Carbon Monoxide Emissions Tons/Yr:	2.79515
NOX - Oxides of Nitrogen Tons/Yr:	3.9771299999999998
SOX - Oxides of Sulphur Tons/Yr:	5.8319999999999997E-2
Particulate Matter Tons/Yr:	0.59896000000000005
Part. Matter 10 Micrometers & Smllr Tons/Yr:	0.59896000000000005

Year:	2011
County Code:	19
Air Basin:	SC
Facility ID:	800032
Air District Name:	SC
SIC Code:	5541
Air District Name:	SOUTH COAST AQMD
Community Health Air Pollution Info System:	Not reported
Consolidated Emission Reporting Rule:	Not reported
Total Organic Hydrocarbon Gases Tons/Yr:	14.932442205
Reactive Organic Gases Tons/Yr:	13.7177
Carbon Monoxide Emissions Tons/Yr:	2.51766
NOX - Oxides of Nitrogen Tons/Yr:	3.5884
SOX - Oxides of Sulphur Tons/Yr:	0.05453
Particulate Matter Tons/Yr:	0.5395
Part. Matter 10 Micrometers & Smllr Tons/Yr:	0.5394705

Year:	2012
County Code:	19
Air Basin:	SC
Facility ID:	800032
Air District Name:	SC
SIC Code:	5541
Air District Name:	SOUTH COAST AQMD
Community Health Air Pollution Info System:	Not reported
Consolidated Emission Reporting Rule:	Not reported
Total Organic Hydrocarbon Gases Tons/Yr:	17.44508264
Reactive Organic Gases Tons/Yr:	15.39518134
Carbon Monoxide Emissions Tons/Yr:	0.48679
NOX - Oxides of Nitrogen Tons/Yr:	0.72106
SOX - Oxides of Sulphur Tons/Yr:	0.01016
Particulate Matter Tons/Yr:	0.10414
Part. Matter 10 Micrometers & Smllr Tons/Yr:	0.104128

45 **CHEVRON U.S.A. INC** **EMI** **S103955939**
601 SOUTH VAIL AVENUE **N/A**
MONTEBELLO, CA 90640

EMI:

Year:	2001
County Code:	19
Air Basin:	SC
Facility ID:	800032
Air District Name:	SC
SIC Code:	5171
Air District Name:	SOUTH COAST AQMD
Community Health Air Pollution Info System:	Y
Consolidated Emission Reporting Rule:	B
Total Organic Hydrocarbon Gases Tons/Yr:	17
Reactive Organic Gases Tons/Yr:	12
Carbon Monoxide Emissions Tons/Yr:	0
NOX - Oxides of Nitrogen Tons/Yr:	1
SOX - Oxides of Sulphur Tons/Yr:	0
Particulate Matter Tons/Yr:	0
Part. Matter 10 Micrometers & Smllr Tons/Yr:	0

---

45 **CHEVRON** **RGA LUST** **S114600814**
601 VAIL AVE S **N/A**
LOS ANGELES, CA

RGA LUST:

2004	CHEVRON	601 VAIL AVE S

---

45 **CHMIRS** **S105643801**
MONTEBELLO TERMINAL 601 SOUTH VAIL AVE **N/A**
MONTEBELLO, CA 90640

CHMIRS:

OES Incident Number:	15994
OES notification:	Not reported
OES Date:	10/16/1996
OES Time:	11:15:23 AM
Incident Date:	Not reported
Date Completed:	**Not reported**
Property Use:	Not reported
Agency Id Number:	Not reported
Agency Incident Number:	Not reported
Time Notified:	Not reported
Time Completed:	Not reported
Surrounding Area:	Not reported
Estimated Temperature:	Not reported
Property Management:	Not reported
More Than Two Substances Involved?:	Not reported
Resp Agncy Personel # Of Decontaminated:	Not reported
Responding Agency Personel # Of Injuries:	Not reported
Responding Agency Personel # Of Fatalities:	Not reported
Others Number Of Decontaminated:	Not reported
Others Number Of Injuries:	Not reported
Others Number Of Fatalities:	Not reported

(Continued) **S105643801**

Vehicle Make/year:	Not reported
Vehicle License Number:	Not reported
Vehicle State:	Not reported
Vehicle Id Number:	Not reported
CA DOT PUC/ICC Number:	Not reported
Company Name:	Not reported
Reporting Officer Name/ID:	Not reported
Report Date:	Not reported
Facility Telephone:	Not reported
Waterway Involved:	NO
Waterway:	rio hondo river
Spill Site:	Not reported
Cleanup By:	laidlaw waste recovery
Containment:	Not reported
What Happened:	Not reported
Type:	PETROLEUM
Measure:	Not reported
Other:	Not reported
Date/Time:	Not reported
Year:	1996
Agency:	chevron
Incident Date:	1015/16Oct96
Admin Agency:	Not reported
Amount:	43,000bbls
Contained:	YES
Site Type:	OTHER
E Date:	Not reported
Substance:	gasoline
Unknown:	Not reported
Substance #2:	Not reported
Substance #3:	Not reported
Evacuations:	YES
Number of Injuries:	NO
Number of Fatalities:	NO
#1 Pipeline:	Not reported
#2 Pipeline:	Not reported
#3 Pipeline:	Not reported
#1 Vessel >= 300 Tons:	Not reported
#2 Vessel >= 300 Tons:	Not reported
#3 Vessel >= 300 Tons:	Not reported
Evacs:	Not reported
Injuries:	Not reported
Fatals:	Not reported
Comments:	Not reported
Description:	scenario: earthquake caused above ground storage tank to rupture & dike wall containment to fail. simulated 75 people evacuated down-wind of vapor

45 CHEVRON AMERICAS PRODUCTS MONTEBELLO TERMINAL — **NPDES** — **S117624430**
601 S VAIL AVE — **N/A**
MONTEBELLO, CA 90640

NPDES:

Npdes Number:	Not reported
Facility Status:	Not reported
Agency Id:	Not reported
Region:	4
Regulatory Measure Id:	189791
Order No:	Not reported
Regulatory Measure Type:	Industrial
Place Id:	Not reported
WDID:	4 19I009301
Program Type:	Not reported
Adoption Date Of Regulatory Measure:	Not reported
Effective Date Of Regulatory Measure:	Not reported
Expiration Date Of Regulatory Measure:	Not reported
Termination Date Of Regulatory Measure:	Not reported
Discharge Name:	Not reported
Discharge Address:	Not reported
Discharge City:	Not reported
Discharge State:	Not reported
Discharge Zip:	Not reported
RECEIVED DATE:	5/9/2008
PROCESSED DATE:	11/13/1992
STATUS CODE NAME:	Active
STATUS DATE:	11/13/1992
PLACE SIZE:	18
PLACE SIZE UNIT:	Acres
FACILITY CONTACT NAME:	Tam Bui
FACILITY CONTACT TITLE:	Terminal Manager
FACILITY CONTACT PHONE:	323-838-8886
FACILITY CONTACT PHONE EXT:	Not reported
FACILITY CONTACT EMAIL:	TamBui@Chevron.com
OPERATOR NAME:	Chevron USA Production Co
OPERATOR ADDRESS:	601 S Vail Ave
OPERATOR CITY:	Montebello
OPERATOR STATE:	California
OPERATOR ZIP:	90640
OPERATOR CONTACT NAME:	Tam Bui
OPERATOR CONTACT TITLE:	Terminal Manager
OPERATOR CONTACT PHONE:	323-838-8886
OPERATOR CONTACT PHONE EXT:	Not reported
OPERATOR CONTACT EMAIL:	TamBui@Chevron.com
OPERATOR TYPE:	Private Business
DEVELOPER NAME:	Not reported
DEVELOPER ADDRESS:	Not reported
DEVELOPER CITY:	Not reported
DEVELOPER STATE:	California
DEVELOPER ZIP:	Not reported
DEVELOPER CONTACT NAME:	Not reported
DEVELOPER CONTACT TITLE:	Not reported
CONSTYPE LINEAR UTILITY IND:	Not reported
EMERGENCY PHONE NO:	714-719-5136
EMERGENCY PHONE EXT:	Not reported
CONSTYPE ABOVE GROUND IND:	Not reported
CONSTYPE BELOW GROUND IND:	Not reported
CONSTYPE CABLE LINE IND:	Not reported

CHEVRON AMERICAS PRODUCTS MONTEBELLO TERMINAL (Continued) **S117624430**

CONSTYPE COMM LINE IND:	Not reported
CONSTYPE COMMERTIAL IND:	Not reported
CONSTYPE ELECTRICAL LINE IND:	Not reported
CONSTYPE GAS LINE IND:	Not reported
CONSTYPE INDUSTRIAL IND:	Not reported
CONSTYPE OTHER DESRIPTION:	Not reported
CONSTYPE OTHER IND:	Not reported
CONSTYPE RECONS IND:	Not reported
CONSTYPE RESIDENTIAL IND:	Not reported
CONSTYPE TRANSPORT IND:	Not reported
CONSTYPE UTILITY DESCRIPTION:	Not reported
CONSTYPE UTILITY IND:	Not reported
CONSTYPE WATER SEWER IND:	Not reported
DIR DISCHARGE USWATER IND:	N
RECEIVING WATER NAME:	Rio Hondo River Reach 2
CERTIFIER NAME:	Tam Bui
CERTIFIER TITLE:	Terminal Manager
CERTIFICATION DATE:	02-MAR-15
PRIMARY SIC:	5171-Petroleum Bulk Stations and Terminals
SECONDARY SIC:	Not reported
TERTIARY SIC:	Not reported
Npdes Number:	CAS000001
Facility Status:	Active
Agency Id:	0
Region:	4
Regulatory Measure Id:	189791
Order No:	97-03-DWQ
Regulatory Measure Type:	Enrollee
Place Id:	Not reported
WDID:	4 19I009301
Program Type:	Industrial
Adoption Date Of Regulatory Measure:	Not reported
Effective Date Of Regulatory Measure:	11/13/1992
Expiration Date Of Regulatory Measure:	Not reported
Termination Date Of Regulatory Measure:	Not reported
Discharge Name:	Chevron USA Production Co
Discharge Address:	601 S Vail Ave
Discharge City:	Montebello
Discharge State:	California
Discharge Zip:	90640
RECEIVED DATE:	Not reported
PROCESSED DATE:	Not reported
STATUS CODE NAME:	Not reported
STATUS DATE:	Not reported
PLACE SIZE:	Not reported
PLACE SIZE UNIT:	Not reported
FACILITY CONTACT NAME:	Not reported
FACILITY CONTACT TITLE:	Not reported
FACILITY CONTACT PHONE:	Not reported
FACILITY CONTACT PHONE EXT:	Not reported
FACILITY CONTACT EMAIL:	Not reported
OPERATOR NAME:	Not reported
OPERATOR ADDRESS:	Not reported
OPERATOR CITY:	Not reported
OPERATOR STATE:	Not reported
OPERATOR ZIP:	Not reported

CHEVRON AMERICAS PRODUCTS MONTEBELLO TERMINAL (Continued) **S117624430**

OPERATOR CONTACT NAME:	Not reported
OPERATOR CONTACT TITLE:	Not reported
OPERATOR CONTACT PHONE:	Not reported
OPERATOR CONTACT PHONE EXT:	Not reported
OPERATOR CONTACT EMAIL:	Not reported
OPERATOR TYPE:	Not reported
DEVELOPER NAME:	Not reported
DEVELOPER ADDRESS:	Not reported
DEVELOPER CITY:	Not reported
DEVELOPER STATE:	Not reported
DEVELOPER ZIP:	Not reported
DEVELOPER CONTACT NAME:	Not reported
DEVELOPER CONTACT TITLE:	Not reported
CONSTYPE LINEAR UTILITY IND:	Not reported
EMERGENCY PHONE NO:	Not reported
EMERGENCY PHONE EXT:	Not reported
CONSTYPE ABOVE GROUND IND:	Not reported
CONSTYPE BELOW GROUND IND:	Not reported
CONSTYPE CABLE LINE IND:	Not reported
CONSTYPE COMM LINE IND:	Not reported
CONSTYPE COMMERTIAL IND:	Not reported
CONSTYPE ELECTRICAL LINE IND:	Not reported
CONSTYPE GAS LINE IND:	Not reported
CONSTYPE INDUSTRIAL IND:	Not reported
CONSTYPE OTHER DESRIPTION:	Not reported
CONSTYPE OTHER IND:	Not reported
CONSTYPE RECONS IND:	Not reported
CONSTYPE RESIDENTIAL IND:	Not reported
CONSTYPE TRANSPORT IND:	Not reported
CONSTYPE UTILITY DESCRIPTION:	Not reported
CONSTYPE UTILITY IND:	Not reported
CONSTYPE WATER SEWER IND:	Not reported
DIR DISCHARGE USWATER IND:	Not reported
RECEIVING WATER NAME:	Not reported
CERTIFIER NAME:	Not reported
CERTIFIER TITLE:	Not reported
CERTIFICATION DATE:	Not reported
PRIMARY SIC:	Not reported
SECONDARY SIC:	Not reported
TERTIARY SIC:	Not reported

---

45 **CHEVRON PROD CO MONTEBELLO TERMINAL** **TRIS** **1005454788**
601 S VAIL AVE **LOS ANGELES CO. HMS** **90640CHVRN601SV**
MONTEBELLO, CA 90640

TRIS:

Click this hyperlink while viewing on your computer to access
10 additional US_TRIS: record(s) in the EDR Site Report.

LOS ANGELES CO. HMS:

Region:	LA
Facility Id:	009853-009694
Facility Type:	T0
Facility Status:	Permit
Area:	3H
Permit Number:	00001199T
Permit Status:	Permit

45 CHEVRON MONTEBELLO TERMINAL — **WDS** **U003776362**
601 S VAIL AVE — **UST** **N/A**
MONTEBELLO, CA 90640

WDS:

Facility ID:	4 19I009301
Facility Type:	Other - Does not fall into the category of Municipal/Domestic, Industrial, Agricultural or Solid Waste (Class I, II or III)
Facility Status:	Active - Any facility with a continuous or seasonal discharge that is under Waste Discharge Requirements.
NPDES Number:	CAS000001 The 1st 2 characters designate the state. The remaining 7 are assigned by the Regional Board
Subregion:	4
Facility Telephone:	3237221695
Facility Contact:	Gary J. Cushine/Dave Vandervee
Agency Name:	CHEVRON PRODUCTS CO.
Agency Address:	Not reported
Agency City,St,Zip:	4 0
Agency Contact:	Not reported
Agency Telephone:	Not reported
Agency Type:	Private
SIC Code:	5171
SIC Code 2:	Not reported
Primary Waste Type:	Designated/Influent or Solid Wastes that pose a significant threat to water quality because of their high concentrations (E.G., BOD, Hardness, TRF, Chloride). 'Manageable' hazardous wastes (E.G., inorganic salts and heavy metals) are included in this category.
Primary Waste:	STORMS
Waste Type2:	Not reported
Waste2:	Stormwater Runoff
Primary Waste Type:	Designated/Influent or Solid Wastes that pose a significant threat to water quality because of their high concentrations (E.G., BOD, Hardness, TRF, Chloride). 'Manageable' hazardous wastes (E.G., inorganic salts and heavy metals) are included in this category.
Secondary Waste:	Not reported
Secondary Waste Type:	Not reported
Design Flow:	0
Baseline Flow:	0
Reclamation:	No reclamation requirements associated with this facility.
POTW:	The facility is not a POTW.
Treat To Water:	Minor Threat to Water Quality. A violation of a regional board order should cause a relatively minor impairment of beneficial uses compared to a major or minor threat. Not: All nurds without a TTWQ will be considered a minor threat to water quality unless coded at a higher Level. A Zero (0) may be used to code those NURDS that are found to represent no threat to water quality.
Complexity:	Category C - Facilities having no waste treatment systems, such as cooling water dischargers or thosewho must comply through best management practices, facilities with passive waste treatment and disposal systems, such as septic systems with subsurface disposal, or dischargers having waste storage systems with land disposal such as dairy waste ponds.

UST:

Facility ID:	9694
Permitting Agency:	LOS ANGELES COUNTY
Latitude:	34.007032
Longitude:	-118.122481

45 CHEVRON 1001654 MONTEBELLO **HAZNET** **S113179498**
601 SOUTH VAIL AVE **N/A**
MONTEBELLO, CA 90640

HAZNET:

envid:	S113179498
Year:	2013
GEPAID:	CAT080010838
Contact:	KATHY NORRIS-SLUSHER
Telephone:	8773866044
Mailing Name:	Not reported
Mailing Address:	PO BOX 6004
Mailing City,St,Zip:	SAN RAMON, CA 945830000
Gen County:	Los Angeles
TSD EPA ID:	CAD008302903
TSD County:	Los Angeles
Waste Category:	Not reported
Disposal Method:	Fuel Blending Prior To Energy Recovery At Another Site
Tons:	1.26
Facility County:	Not reported

envid:	S113179498
Year:	2013
GEPAID:	CAT080010838
Contact:	KATHY NORRIS-SLUSHER
Telephone:	8773866044
Mailing Name:	Not reported
Mailing Address:	PO BOX 6004
Mailing City,St,Zip:	SAN RAMON, CA 945830000
Gen County:	Los Angeles
TSD EPA ID:	CAD008302903
TSD County:	Los Angeles
Waste Category:	Not reported
Disposal Method:	Other Recovery Of Reclamation For Reuse Including Acid Regeneration, Organics Recovery Ect
Tons:	186.41568
Facility County:	Not reported

envid:	S113179498
Year:	2013
GEPAID:	CAT080010838
Contact:	KATHY NORRIS-SLUSHER
Telephone:	8773866044
Mailing Name:	Not reported
Mailing Address:	PO BOX 6004
Mailing City,St,Zip:	SAN RAMON, CA 945830000
Gen County:	Los Angeles
TSD EPA ID:	CAD008302903
TSD County:	Los Angeles
Waste Category:	Not reported
Disposal Method:	Storage, Bulking, And/Or Transfer Off Site--No Treatment/Reovery (H010-H129) Or (H131-H135)
Tons:	1.22
Facility County:	Not reported

envid:	S113179498
Year:	2013
GEPAID:	CAT080010838
Contact:	KATHY NORRIS-SLUSHER

CHEVRON 1001654 MONTEBELLO (Continued) **S113179498**

Telephone:	8773866044
Mailing Name:	Not reported
Mailing Address:	PO BOX 6004
Mailing City,St,Zip:	SAN RAMON, CA 945830000
Gen County:	Los Angeles
TSD EPA ID:	CAD008302903
TSD County:	Los Angeles
Waste Category:	Not reported
Disposal Method:	Fuel Blending Prior To Energy Recovery At Another Site
Tons:	19.599
Facility County:	Not reported

envid:	S113179498
Year:	2013
GEPAID:	CAT080010838
Contact:	KATHY NORRIS-SLUSHER
Telephone:	8773866044
Mailing Name:	Not reported
Mailing Address:	PO BOX 6004
Mailing City,St,Zip:	SAN RAMON, CA 945830000
Gen County:	Los Angeles
TSD EPA ID:	CAD008302903
TSD County:	Los Angeles
Waste Category:	Not reported
Disposal Method:	Fuel Blending Prior To Energy Recovery At Another Site
Tons:	91.6566
Facility County:	Not reported

Click this hyperlink while viewing on your computer to access
251 additional CA_HAZNET: record(s) in the EDR Site Report.

---

45 **CHEVRON PIPE LINE COMPANY** **HAZNET** **S113179324**
601 SOUTH VAIL AVENUE **N/A**
MONTEBELLO, CA 90640

HAZNET:

envid:	S113179324
Year:	2009
GEPAID:	CAT000614834
Contact:	USE CAT080010838
Telephone:	6616321042
Mailing Name:	Not reported
Mailing Address:	PO BOX 2930
Mailing City,St,Zip:	BAKERSFIELD, CA 933032930
Gen County:	Not reported
TSD EPA ID:	CAT000646117
TSD County:	Not reported
Waste Category:	Other inorganic solid waste
Disposal Method:	Landfill Or Surface Impoundment That Will Be Closed As Landfill(To Include On-Site Treatment And/Or Stabilization)
Tons:	21.07
Facility County:	Los Angeles

envid:	S113179324
Year:	1994
GEPAID:	CAT000614834
Contact:	CHEVRON PIPE LINE COMPANY
Telephone:	0000000000

CHEVRON PIPE LINE COMPANY (Continued) **S113179324**

Mailing Name:	Not reported
Mailing Address:	PO BOX 2930
Mailing City,St,Zip:	BAKERSFIELD, CA 933032930
Gen County:	Not reported
TSD EPA ID:	CAT000646117
TSD County:	Not reported
Waste Category:	Other inorganic solid waste
Disposal Method:	Disposal, Land Fill
Tons:	.8000
Facility County:	Los Angeles

---

45 **CHEVRON USA INC MONTEBELLO STA** **RCRA-SQG** **1000434377**
601 S VAIL AVE **HIST CORTESE** **CAT000614834**
MONTEBELLO, CA 90640 **LUST**
SLIC

RCRA-SQG:

Date form received by agency:	09/01/1996
Facility name:	CHEVRON USA INC MONTEBELLO STA
Facility address:	601 S VAIL AVE MONTEBELLO, CA 90640
EPA ID:	CAT000614834
Mailing address:	PO BOX 743 LA HABRA, CA 90631
Contact:	Not reported
Contact address:	Not reported Not reported
Contact country:	US
Contact telephone:	Not reported
Contact email:	Not reported
EPA Region:	09
Classification:	Small Small Quantity Generator
Description:	Handler: generates more than 100 and less than 1000 kg of hazardous waste during any calendar month and accumulates less than 6000 kg of hazardous waste at any time; or generates 100 kg or less of hazardous waste during any calendar month, and accumulates more than 1000 kg of hazardous waste at any time

Owner/Operator Summary:

Owner/operator name:	CHEVRON USA INC
Owner/operator address:	NOT REQUIRED NOT REQUIRED, ME 99999
Owner/operator country:	Not reported
Owner/operator telephone:	(415) 555-1212
Legal status:	Private
Owner/Operator Type:	Owner
Owner/Op start date:	Not reported
Owner/Op end date:	Not reported

Owner/operator name:	NOT REQUIRED
Owner/operator address:	NOT REQUIRED NOT REQUIRED, ME 99999
Owner/operator country:	Not reported
Owner/operator telephone:	(415) 555-1212
Legal status:	Private
Owner/Operator Type:	Operator
Owner/Op start date:	Not reported

CHEVRON USA INC MONTEBELLO STA (Continued) **1000434377**

Owner/Op end date: Not reported

Handler Activities Summary:
U.S. importer of hazardous waste: No
Mixed waste (haz. and radioactive): No
Recycler of hazardous waste: No
Transporter of hazardous waste: No
Treater, storer or disposer of HW: No
Underground injection activity: No
On-site burner exemption: No
Furnace exemption: No
Used oil fuel burner: No
Used oil processor: No
User oil refiner: No
Used oil fuel marketer to burner: No
Used oil Specification marketer: No
Used oil transfer facility: No
Used oil transporter: No

Historical Generators:
Date form received by agency: 08/18/1980
Site name: CHEVRON USA INC MONTEBELLO STA
Classification: Large Quantity Generator

Violation Status: No violations found

HIST CORTESE:
Region: CORTESE
Facility County Code: 19
Reg By: LTNKA
Reg Id: I-09694

LUST REG 4:
Region: 4
Regional Board: 04
County: Los Angeles
Facility Id: I-09694
Status: Remedial action (cleanup) Underway
Substance: Diesel
Substance Quantity: Not reported
Local Case No: Not reported
Case Type: Groundwater
Abatement Method Used at the Site: Not reported
Global ID: T0603703473
W Global ID: Not reported
Staff: SLC
Local Agency: 19000
Cross Street: MINES
Enforcement Type: Not reported
Date Leak Discovered: 6/26/1985
Date Leak First Reported: 6/26/1985
Date Leak Record Entered: 12/31/1986
Date Confirmation Began: 1/16/1990
Date Leak Stopped: 6/26/1985
Date Case Last Changed on Database: 8/9/1999
Date the Case was Closed: Not reported

CHEVRON USA INC MONTEBELLO STA (Continued) **1000434377**

How Leak Discovered:	Tank Closure
How Leak Stopped:	Not reported
Cause of Leak:	UNK
Leak Source:	Tank
Operator:	SCHOU, BOB
Water System:	Not reported
Well Name:	Not reported
Approx. Dist To Production Well (ft):	2876.1890699699200936144242355
Source of Cleanup Funding:	Tank
Preliminary Site Assessment Workplan Submitted:	Not reported
Preliminary Site Assessment Began:	Not reported
Pollution Characterization Began:	Not reported
Remediation Plan Submitted:	Not reported
Remedial Action Underway:	7/10/1998
Post Remedial Action Monitoring Began:	Not reported
Enforcement Action Date:	Not reported
Historical Max MTBE Date:	1/22/1997
Hist Max MTBE Conc in Groundwater:	260
Hist Max MTBE Conc in Soil:	Not reported
Significant Interim Remedial Action Taken:	Yes
GW Qualifier:	Not reported
Soil Qualifier:	Not reported
Organization:	Not reported
Owner Contact:	Not reported
Responsible Party:	CHEVRON USA, INC.
RP Address:	1201 S BEACH BLVD, LA HABRA, CA 90631
Program:	SLIC
Lat/Long:	34.0064919 / -1
Local Agency Staff:	Not reported
Beneficial Use:	Not reported
Priority:	LOP/LOW - MINOR OR NO POTENTIAL WATER RESOURCE IMPACT
Cleanup Fund Id:	Not reported
Suspended:	Not reported
Assigned Name:	Not reported
Summary:	SITE IS A PETROLEUM STORAGE TERMINAL. HAD MANY ABOVEGROUND STORAGE TANKS. EXTENSIVE SOIL CONTAMINATION. LACODPW TRANSFERRED CASE TO RWQCB (VERBALLY) 1/19/95. SLIC UNIT IS ALREADY HANDLING CASE O/C ABOVEGROUND TANKS.

SLIC:

Region:	STATE
Facility Status:	**Open - Inactive**
Status Date:	01/29/2015
Global Id:	T0603703473
Lead Agency:	LOS ANGELES RWQCB (REGION 4)
Lead Agency Case Number:	Not reported
Latitude:	34.0064919
Longitude:	-118.1220789
Case Type:	Cleanup Program Site
Case Worker:	Not reported
Local Agency:	Not reported
RB Case Number:	I-09694
File Location:	Not reported
Potential Media Affected:	Aquifer used for drinking water supply
Potential Contaminants of Concern:	Diesel
Site History:	Not reported

CHEVRON USA INC MONTEBELLO STA (Continued) **1000434377**

Click here to access the California GeoTracker records for this facility:

Region:	STATE
Facility Status:	**Open - Assessment & Interim Remedial Action**
Status Date:	03/29/2010
Global Id:	SL377462479
Lead Agency:	LOS ANGELES RWQCB (REGION 4)
Lead Agency Case Number:	Not reported
Latitude:	34.0063524009829
Longitude:	-118.123240470886
Case Type:	Cleanup Program Site
Case Worker:	GAC
Local Agency:	Not reported
RB Case Number:	0328
File Location:	Regional Board
Potential Media Affected:	Aquifer used for drinking water supply, Indoor Air, Soil, Soil Vapor
Potential Contaminants of Concern:	Benzene, Toluene, Xylene, Arsenic, Diesel, Gasoline, Other Petroleum
Site History:	Located at 601 S Vail Street in Montebello. Original site comprised of 43 acres, of which 30 acres were divested in the 1990s and redeveloped to commercial/light industrial and regional transit station. Remaining 13 acres include present gasoline, diesel and fuel storage ASTs with above-ground pipelines to the truck fueling racks. Was the site of petroleum storage and transfer activities since 1915. TPH and BTEX in soil and GW discovered beneath the site in 1990 at two primary source areas located at the fueling racks and a production well. Horizontal SVE system was installed beneath the existing ASTs at the site to remediate TPH and BTEX in soils. Several vertical extraction wells were installed in the fueling rack area to determine feasibility of in-situ remediation but were never fully operated. The soil, soil vapor and groundwater plumes appear stable, but additional assessment is needed to characterize the full extents. To date, over 1.6 million pounds of hydrocarbon have been removed by the horizontal SVE system; however, groundwater contamination has not been directly remediated.8000 cubic yards of petroleum contaminated soil was initially removed from several areas identified in the original assessments, primarily in divested portions of the property prior to redevelopment.. Currently there are 15 total groundwater monitoring wells at the site and 3 off-site. Depth to groundwater is presently approximately 100 feet bgs; however there have historically been groundwater elevation fluctuations of over 25 feet. Groundwater flows primarily to the southwest, with minor fluctuations due to fluctuating groundwater levels. The current maximum benzene concentration is 580 ug/L in well RW-1; benzene is below detection limits in 11 wells. Maximum MTBE concentration is 3 ug/L. The current maximum TPH as gasoline concentration is 3200 ug/L in well RW-1.

Click here to access the California GeoTracker records for this facility:

45 **ERNS** **2011972999**
N/A

601 SOUTH VAIL AVENUE
MONTEBELLO, CA 90240

Click this hyperlink while viewing on your computer to access additional ERNS detail in the EDR Site Report.

---

46 **EDR US Hist Auto Stat** **1015481498**
N/A

413 W OLYMPIC BLVD
MONTEBELLO, CA 90640

EDR Historical Auto Stations:

Name:	CAR DR
Year:	2004
Address:	413 W OLYMPIC BLVD
Name:	CAR DR
Year:	2005
Address:	413 W OLYMPIC BLVD
Name:	SPEEDY AUTO SHOP
Year:	2006
Address:	413 W OLYMPIC BLVD
Name:	SPEEDY AUTO SHOP
Year:	2008
Address:	413 W OLYMPIC BLVD
Name:	PRESTIGE AUTO WORKS INC
Year:	2009
Address:	413 W OLYMPIC BLVD
Name:	PRESTIGE AUTOWORKS
Year:	2010
Address:	413 W OLYMPIC BLVD

---

46 **SPEEDY AUTO SHOP** **HAZNET** **S113138101**
N/A

413 W OLYMPIC BLVD
MONTEBELLO, CA 90640

HAZNET:

envid:	S113138101
Year:	2006
GEPAID:	CAL000296246
Contact:	ARNULFO LOPEZ
Telephone:	3237249400
Mailing Name:	Not reported
Mailing Address:	129 S 5TH ST STE A
Mailing City,St,Zip:	MONTEBELLO, CA 90640
Gen County:	Not reported
TSD EPA ID:	TXD077603371
TSD County:	Not reported
Waste Category:	Not reported
Disposal Method:	Fuel Blending Prior To Energy Recovery At Another Site
Tons:	0.07
Facility County:	Los Angeles

46 **PRESTIGE AUTO WORKS INC** **HAZNET** **S113150606**
413 W OLYMPIC BLVD **N/A**
MONTEBELLO, CA 90640

HAZNET:

envid:	S113150606
Year:	2008
GEPAID:	CAL000326938
Contact:	ALBERT BUENO
Telephone:	3237257172
Mailing Name:	Not reported
Mailing Address:	413 W OLYMPIC BLVD
Mailing City,St,Zip:	MONTEBELLO, CA 906405225
Gen County:	Not reported
TSD EPA ID:	CAD008252405
TSD County:	Not reported
Waste Category:	Aqueous solution with total organic residues 10 percent or more
Disposal Method:	Fuel Blending Prior To Energy Recovery At Another Site
Tons:	0.1251
Facility County:	Los Angeles

---

47 **CHMIRS** **S100278572**
836 TRUCKWAY **N/A**
MONTEBELLO, CA 90640

CHMIRS:

OES Incident Number:	121039
OES notification:	Not reported
OES Date:	Not reported
OES Time:	Not reported
Incident Date:	18-DEC-91
Date Completed:	**18-DEC-91**
Property Use:	962
Agency Id Number:	19130
Agency Incident Number:	127012
Time Notified:	903
Time Completed:	1115
Surrounding Area:	600
Estimated Temperature:	65
Property Management:	C
More Than Two Substances Involved?:	N
Resp Agncy Personel # Of Decontaminated:	0
Responding Agency Personel # Of Injuries:	0
Responding Agency Personel # Of Fatalities:	0
Others Number Of Decontaminated:	0
Others Number Of Injuries:	0
Others Number Of Fatalities:	0
Vehicle Make/year:	Not reported
Vehicle License Number:	Not reported
Vehicle State:	Not reported
Vehicle Id Number:	Not reported
CA DOT PUC/ICC Number:	Not reported
Company Name:	Not reported
Reporting Officer Name/ID:	WIILIAM CATRON 3005
Report Date:	18-DEC-91
Facility Telephone:	213 722-7804
Waterway Involved:	Not reported
Waterway:	Not reported
Spill Site:	Not reported
Cleanup By:	Not reported

(Continued) **S100278572**

Containment:	Not reported
What Happened:	Not reported
Type:	Not reported
Measure:	Not reported
Other:	Not reported
Date/Time:	Not reported
Year:	88-92
Agency:	Not reported
Incident Date:	Not reported
Admin Agency:	Not reported
Amount:	Not reported
Contained:	Not reported
Site Type:	Not reported
E Date:	21-AUG-92
Substance:	Not reported
Unknown:	Not reported
Substance #2:	Not reported
Substance #3:	Not reported
Evacuations:	Not reported
Number of Injuries:	Not reported
Number of Fatalities:	Not reported
#1 Pipeline:	Not reported
#2 Pipeline:	Not reported
#3 Pipeline:	Not reported
#1 Vessel >= 300 Tons:	Not reported
#2 Vessel >= 300 Tons:	Not reported
#3 Vessel >= 300 Tons:	Not reported
Evacs:	Not reported
Injuries:	Not reported
Fatals:	Not reported
Comments:	Y
Description:	Not reported

---

48 **UNION PACIFIC RAILROAD COMPANY** **SLIC** **S111239515**
2000 W FLOTILLA ST **HAZNET** **N/A**
MONTEBELLO, CA 90640

SLIC:

Region:	STATE
Facility Status:	**Completed - Case Closed**
Status Date:	08/23/2011
Global Id:	T10000003227
Lead Agency:	LOS ANGELES RWQCB (REGION 4)
Lead Agency Case Number:	Not reported
Latitude:	34.0065302796563
Longitude:	-118.125987052917
Case Type:	Cleanup Program Site
Case Worker:	GAC
Local Agency:	Not reported
RB Case Number:	0328C
File Location:	Not reported
Potential Media Affected:	Not reported
Potential Contaminants of Concern:	Not reported
Site History:	Not reported

Click here to access the California GeoTracker records for this facility:

UNION PACIFIC RAILROAD COMPANY (Continued) **S111239515**

HAZNET:

envid:	S111239515
Year:	2013
GEPAID:	CAC002749697
Contact:	EDDIE PERRY III
Telephone:	6269619326
Mailing Name:	Not reported
Mailing Address:	10031 FOOTHILLS BLVD
Mailing City,St,Zip:	ROSEVILLE, CA 95747
Gen County:	Los Angeles
TSD EPA ID:	CAT080013352
TSD County:	Los Angeles
Waste Category:	Not reported
Disposal Method:	Sludge Treatment And/Or Dewatering
Tons:	0.0075
Facility County:	Not reported

---

49 **1X MONTEBELLO INDUSTRIAL PARK** **HAZNET** **S112837670**
1521-1539 MINES AVENUE **N/A**
MONTEBELLO, CA 90640

HAZNET:

envid:	S112837670
Year:	1994
GEPAID:	CAC000226769
Contact:	MONTEBELLO INDUSTRIAL PARK
Telephone:	0000000000
Mailing Name:	Not reported
Mailing Address:	Not reported
Mailing City,St,Zip:	LOS ANGELES, CA 900150000
Gen County:	Not reported
TSD EPA ID:	CAD028409019
TSD County:	Not reported
Waste Category:	Unspecified oil-containing waste
Disposal Method:	Treatment, Tank
Tons:	1.2093
Facility County:	Los Angeles

---

49 **BESTFOODS BAKING COMPANY** **HAZNET** **S113096498**
1520 MINES AVE **N/A**
MONTEBELLO, CA 90640

HAZNET:

envid:	S113096498
Year:	2002
GEPAID:	CAL000181970
Contact:	MARK ARMSTRONG/PROJECT ENGR
Telephone:	3237206002
Mailing Name:	Not reported
Mailing Address:	480 S VAIL AVE
Mailing City,St,Zip:	MONTEBELLO, CA 906400000
Gen County:	Not reported
TSD EPA ID:	CAT000613893
TSD County:	Not reported
Waste Category:	Aqueous solution with total organic residues less than 10 percent
Disposal Method:	Transfer Station

BESTFOODS BAKING COMPANY (Continued) **S113096498**

Tons: 0.18
Facility County: Los Angeles

envid: S113096498
Year: 2001
GEPAID: CAL000181970
Contact: MARK ARMSTRONG/PROJECT ENGR
Telephone: 3237206002
Mailing Name: Not reported
Mailing Address: 480 S VAIL AVE
Mailing City,St,Zip: MONTEBELLO, CA 906400000
Gen County: Not reported
TSD EPA ID: CAT000613893
TSD County: Not reported
Waste Category: Aqueous solution with total organic residues less than 10 percent
Disposal Method: Transfer Station
Tons: 0.45
Facility County: Los Angeles

---

49 **BIMBO BAKERIES USA INC** **HAZNET** **S113121287**
1520 W MINES AVE **N/A**
MONTEBELLO, CA 90640

HAZNET:
envid: S113121287
Year: 2002
GEPAID: CAL000257123
Contact: MARK ARMSTRONG/PROJECT ENGR
Telephone: 3237206002
Mailing Name: Not reported
Mailing Address: 480 S VAIL AVE
Mailing City,St,Zip: MONTEBELLO, CA 906400000
Gen County: Not reported
TSD EPA ID: CAT000613893
TSD County: Not reported
Waste Category: Aqueous solution with total organic residues less than 10 percent
Disposal Method: Transfer Station
Tons: 0.09
Facility County: Los Angeles

---

49 **RECHNITZ CONST. CO.** **RGA LUST** **S114674771**
1539 MINES AVE. **N/A**
MONTEBELLO, CA

RGA LUST:

1994	RECHNITZ CONST. CO.	1539 MINES AVE.
1993	RECHNITZ CONST. CO.	1539 MINES AVE.

49 FRONTIER TRANSPORTATION INC — **HIST UST** — **U001564770**
1539 W MINES AVE — **LOS ANGELES CO. HMS** — **N/A**
MONTEBELLO, CA 90640

HIST UST:

Region:	STATE
Facility ID:	00000041257
Facility Type:	Other
Other Type:	FUEL TRUCKS
Contact Name:	LESS LOVE OR BOB WILLIAMS
Telephone:	2133378197
Owner Name:	P & M TRUCK REPAIR
Owner Address:	1539 MINES AVE
Owner City,St,Zip:	MONTEBELLO, CA 90640
Total Tanks:	0003
Tank Num:	001
Container Num:	3
Year Installed:	Not reported
Tank Capacity:	00008000
Tank Used for:	Not reported
Type of Fuel:	Not reported
Container Construction Thickness:	Not reported
Leak Detection:	None
Tank Num:	002
Container Num:	1
Year Installed:	1983
Tank Capacity:	00008000
Tank Used for:	PRODUCT
Type of Fuel:	UNLEADED
Container Construction Thickness:	Not reported
Leak Detection:	None
Tank Num:	003
Container Num:	2
Year Installed:	Not reported
Tank Capacity:	00008000
Tank Used for:	PRODUCT
Type of Fuel:	DIESEL
Container Construction Thickness:	Not reported
Leak Detection:	None

LOS ANGELES CO. HMS:

Region:	LA
Facility Id:	014268-014806
Facility Type:	Not reported
Facility Status:	OPEN
Area:	3H
Permit Number:	Not reported
Permit Status:	Not reported
Region:	LA
Facility Id:	014268-015328
Facility Type:	T1
Facility Status:	Removed
Area:	3H
Permit Number:	000098363
Permit Status:	Removed

49 RECHNITZ CONST. CO. — **RGA LUST** — **S114674772**
1539 MINES AVE — **N/A**
MONTEBELLO, CA

RGA LUST:

1995 RECHNITZ CONST. CO. 1539 MINES AVE

---

49 JIM FOLS ENGINEERING — **RCRA-SQG, FINDS** — **1000857448, CAD983668823**
1539 MINES AVE
MONTEBELLO, CA 90640

RCRA-SQG:

Date form received by agency:	05/27/1993
Facility name:	JIM FOLS ENGINEERING
Facility address:	1539 MINES AVE MONTEBELLO, CA 90640
EPA ID:	CAD983668823
Mailing address:	PO BOX 714 MONTEBELLO, CA 90640
Contact:	JIM FOLS
Contact address:	PO BOX 714 MONTEBELLO, CA 90640
Contact country:	US
Contact telephone:	(213) 722-0935
Contact email:	Not reported
EPA Region:	09
Classification:	Small Small Quantity Generator
Description:	Handler: generates more than 100 and less than 1000 kg of hazardous waste during any calendar month and accumulates less than 6000 kg of hazardous waste at any time; or generates 100 kg or less of hazardous waste during any calendar month, and accumulates more than 1000 kg of hazardous waste at any time

Owner/Operator Summary:

Owner/operator name:	JIM FOLS
Owner/operator address:	PO BOX 714 MONTEBELLO, CA 90640
Owner/operator country:	Not reported
Owner/operator telephone:	(213) 722-0935
Legal status:	Private
Owner/Operator Type:	Owner
Owner/Op start date:	Not reported
Owner/Op end date:	Not reported

Handler Activities Summary:

U.S. importer of hazardous waste:	No
Mixed waste (haz. and radioactive):	No
Recycler of hazardous waste:	No
Transporter of hazardous waste:	No
Treater, storer or disposer of HW:	No
Underground injection activity:	No
On-site burner exemption:	No
Furnace exemption:	No
Used oil fuel burner:	No
Used oil processor:	No
User oil refiner:	No

JIM FOLS ENGINEERING (Continued) **1000857448**

Used oil fuel marketer to burner: No
Used oil Specification marketer: No
Used oil transfer facility: No
Used oil transporter: No

Violation Status: No violations found

FINDS:

Registry ID: 110002899588

Environmental Interest/Information System
RCRAInfo is a national information system that supports the Resource Conservation and Recovery Act (RCRA) program through the tracking of events and activities related to facilities that generate, transport, and treat, store, or dispose of hazardous waste. RCRAInfo allows RCRA program staff to track the notification, permit, compliance, and corrective action activities required under RCRA.

---

49 **RECHNITZ CONSTRUCTION COMPANY** **HIST CORTESE** **S100224503**
1539 MINES AVE **LUST** **N/A**
MONTEBELLO, CA 90640

HIST CORTESE:
Region: CORTESE
Facility County Code: 19
Reg By: LTNKA
Reg Id: I-15328

LUST:
Region: STATE
Global Id: T0603704292
Latitude: 34.0056009
Longitude: -118.1201178
Case Type: Not reported
Status: Completed - Case Closed
Status Date: 02/25/1993
Lead Agency: Not reported
Case Worker: JOA
Local Agency: Not reported
RB Case Number: I-15328
LOC Case Number: Not reported
File Location: Not reported
Potential Media Affect: Soil
Potential Contaminants of Concern: Diesel
Site History: Not reported

Click here to access the California GeoTracker records for this facility:

Contact:
Global Id: T0603704292
Contact Type: Regional Board Caseworker
Contact Name: YUE RONG
Organization Name: LOS ANGELES RWQCB (REGION 4)
Address: 320 W. 4TH ST., SUITE 200
City: Los Angeles
Email: yrong@waterboards.ca.gov

RECHNITZ CONSTRUCTION COMPANY (Continued) **S100224503**

Phone Number: Not reported

Global Id: T0603704292
Contact Type: Local Agency Caseworker
Contact Name: JOHN AWUJO
Organization Name: LOS ANGELES COUNTY
Address: 900 S FREMONT AVE
City: ALHAMBRA
Email: jawujo@dpw.lacounty.gov
Phone Number: 6264583507

Status History:
Global Id: T0603704292
Status: Completed - Case Closed
Status Date: 02/25/1993

Global Id: T0603704292
Status: Open - Case Begin Date
Status Date: 02/05/1990

Global Id: T0603704292
Status: Open - Remediation
Status Date: 03/15/1990

Regulatory Activities:
Global Id: T0603704292
Action Type: Other
Date: 03/15/1990
Action: Leak Reported

Global Id: T0603704292
Action Type: Other
Date: 02/05/1990
Action: Leak Discovery

Global Id: T0603704292
Action Type: Other
Date: 02/05/1990
Action: Leak Stopped

LUST REG 4:
Region: 4
Regional Board: 04
County: Los Angeles
Facility Id: I-15328
Status: Case Closed
Substance: Diesel
Substance Quantity: Not reported
Local Case No: Not reported
Case Type: Soil
Abatement Method Used at the Site: Not reported
Global ID: T0603704292
W Global ID: Not reported
Staff: UNK
Local Agency: 19000

RECHNITZ CONSTRUCTION COMPANY (Continued) **S100224503**

Cross Street:	MAPLE AVE.	
Enforcement Type:	Not reported	
Date Leak Discovered:	2/5/1990	
Date Leak First Reported:		3/15/1990
Date Leak Record Entered:	4/8/1990	
Date Confirmation Began:	Not reported	
Date Leak Stopped:	2/5/1990	
Date Case Last Changed on Database:		2/25/1993
Date the Case was Closed:		2/25/1993
How Leak Discovered:	Tank Closure	
How Leak Stopped:	Not reported	
Cause of Leak:	UNK	
Leak Source:	UNK	
Operator:	RECHNITZ, ROBERT	
Water System:	Not reported	
Well Name:	Not reported	
Approx. Dist To Production Well (ft):		2292.2452097749042809172494274
Source of Cleanup Funding:		UNK
Preliminary Site Assessment Workplan Submitted:		Not reported
Preliminary Site Assessment Began:		Not reported
Pollution Characterization Began:		Not reported
Remediation Plan Submitted:		3/15/1990
Remedial Action Underway:		Not reported
Post Remedial Action Monitoring Began:		Not reported
Enforcement Action Date:		Not reported
Historical Max MTBE Date:		Not reported
Hist Max MTBE Conc in Groundwater:		Not reported
Hist Max MTBE Conc in Soil:		Not reported
Significant Interim Remedial Action Taken:		Not reported
GW Qualifier:	Not reported	
Soil Qualifier:	Not reported	
Organization:	Not reported	
Owner Contact:	Not reported	
Responsible Party:	RECHNITZ CONST. CO.	
RP Address:	1333 HILL ST., S., LOS ANGELES, 90015	
Program:	LUST	
Lat/Long:	34.0056009 / -1	
Local Agency Staff:	Not reported	
Beneficial Use:	Not reported	
Priority:	Not reported	
Cleanup Fund Id:	Not reported	
Suspended:	Not reported	
Assigned Name:	Not reported	
Summary:	Not reported	

---

49 **RECHNITZ CONSTRUCTION COMPANY** **RGA LUST** **S114674774**
1539 MINES AVE **N/A**
MONTEBELLO, CA

RGA LUST:

2012	RECHNITZ CONSTRUCTION COMPANY	1539 MINES AVE
2011	RECHNITZ CONSTRUCTION COMPANY	1539 MINES AVE
2010	RECHNITZ CONSTRUCTION COMPANY	1539 MINES AVE
2009	RECHNITZ CONSTRUCTION COMPANY	1539 MINES AVE
2008	RECHNITZ CONSTRUCTION COMPANY	1539 MINES AVE
2007	RECHNITZ CONSTRUCTION COMPANY	1539 MINES AVE
2006	RECHNITZ CONSTRUCTION COMPANY	1539 MINES AVE
2005	RECHNITZ CONSTRUCTION COMPANY	1539 MINES AVE

RECHNITZ CONSTRUCTION COMPANY (Continued) **S114674774**

2003	RECHNITZ CONSTRUCTION COMPANY	1539 MINES AVE
2002	RECHNITZ CONSTRUCTION COMPANY	1539 MINES AVE
2001	RECHNITZ CONSTRUCTION COMPANY	1539 MINES AVE
2000	RECHNITZ CONSTRUCTION COMPANY	1539 MINES AVE
1998	RECHNITZ CONSTRUCTION COMPANY	1539 MINES AVE
1997	RECHNITZ CONSTRUCTION COMPANY	1539 MINES AVE
1996	RECHNITZ CONSTRUCTION COMPANY	1539 MINES AVE

---

50 **GATEWAY MATTRESS CO INC** **HAZNET** **S113029577**
624 SO VAIL AVE **N/A**
MONTEBELLO, CA 90640

HAZNET:

envid:	S113029577
Year:	2001
GEPAID:	CAL000022319
Contact:	DON FRANCO/PRESIDENT
Telephone:	3237251923
Mailing Name:	Not reported
Mailing Address:	624 SO VAIL AVE
Mailing City,St,Zip:	MONTEBELLO, CA 906400000
Gen County:	Not reported
TSD EPA ID:	CAD981696420
TSD County:	Not reported
Waste Category:	Waste oil and mixed oil
Disposal Method:	Transfer Station
Tons:	0.45
Facility County:	Los Angeles

envid:	S113029577
Year:	2000
GEPAID:	CAL000022319
Contact:	DON FRANCO/PRESIDENT
Telephone:	3237251923
Mailing Name:	Not reported
Mailing Address:	624 SO VAIL AVE
Mailing City,St,Zip:	MONTEBELLO, CA 906400000
Gen County:	Not reported
TSD EPA ID:	CAD099452708
TSD County:	Not reported
Waste Category:	Waste oil and mixed oil
Disposal Method:	Recycler
Tons:	0.33
Facility County:	Los Angeles

envid:	S113029577
Year:	1999
GEPAID:	CAL000022319
Contact:	GATEWAY MATTRESS CO INC
Telephone:	3237251923
Mailing Name:	Not reported
Mailing Address:	624 SO VAIL AVE
Mailing City,St,Zip:	MONTEBELLO, CA 906400000
Gen County:	Not reported
TSD EPA ID:	CAD099452708
TSD County:	Not reported
Waste Category:	Waste oil and mixed oil
Disposal Method:	Recycler

GATEWAY MATTRESS CO INC (Continued) **S113029577**

Tons: .3753
Facility County: Los Angeles

---

50 **GATEWAY MATTRESS CO INC** **FINDS** **1016783692**
624 S VAIL AVE **N/A**
MONTEBELLO, CA 90640

FINDS:

Registry ID: 110058245368

Environmental Interest/Information System
STATE MASTER

---

50 **GROVER SMITH MFG CORP DBA GROVER MANUFACTURING** **HAZNET** **S112999345**
620 S VAIL AVE **N/A**
MONTEBELLO, CA 90640

HAZNET:

envid: S112999345
Year: 2012
GEPAID: CAD008344905
Contact: MICHAEL MEYER/PRODUCTION MGR
Telephone: 3237243444
Mailing Name: Not reported
Mailing Address: 620 S VAIL AVE
Mailing City,St,Zip: MONTEBELLO, CA 906400000
Gen County: Los Angeles
TSD EPA ID: CAD097030993
TSD County: Los Angeles
Waste Category: Not reported
Disposal Method: Storage, Bulking, And/Or Transfer Off Site--No Treatment/Reovery (H010-H129) Or (H131-H135)
Tons: 0.05
Facility County: Los Angeles

envid: S112999345
Year: 2012
GEPAID: CAD008344905
Contact: MICHAEL MEYER/PRODUCTION MGR
Telephone: 3237243444
Mailing Name: Not reported
Mailing Address: 620 S VAIL AVE
Mailing City,St,Zip: MONTEBELLO, CA 906400000
Gen County: Los Angeles
TSD EPA ID: CAD097030993
TSD County: Los Angeles
Waste Category: Not reported
Disposal Method: Storage, Bulking, And/Or Transfer Off Site--No Treatment/Reovery (H010-H129) Or (H131-H135)
Tons: 0.05
Facility County: Los Angeles

envid: S112999345
Year: 2012

GROVER SMITH MFG CORP DBA GROVER MANUFACTURING (Continued) **S112999345**

GEPAID:	CAD008344905
Contact:	MICHAEL MEYER/PRODUCTION MGR
Telephone:	3237243444
Mailing Name:	Not reported
Mailing Address:	620 S VAIL AVE
Mailing City,St,Zip:	MONTEBELLO, CA 906400000
Gen County:	Los Angeles
TSD EPA ID:	CAT080013352
TSD County:	Los Angeles
Waste Category:	Not reported
Disposal Method:	Not reported
Tons:	Not reported
Facility County:	Los Angeles

envid:	S112999345
Year:	2012
GEPAID:	CAD008344905
Contact:	MICHAEL MEYER/PRODUCTION MGR
Telephone:	3237243444
Mailing Name:	Not reported
Mailing Address:	620 S VAIL AVE
Mailing City,St,Zip:	MONTEBELLO, CA 906400000
Gen County:	Los Angeles
TSD EPA ID:	CAT080013352
TSD County:	Los Angeles
Waste Category:	Not reported
Disposal Method:	Other Recovery Of Reclamation For Reuse Including Acid Regeneration, Organics Recovery Ect
Tons:	0.22935
Facility County:	Los Angeles

envid:	S112999345
Year:	2012
GEPAID:	CAD008344905
Contact:	MICHAEL MEYER/PRODUCTION MGR
Telephone:	3237243444
Mailing Name:	Not reported
Mailing Address:	620 S VAIL AVE
Mailing City,St,Zip:	MONTEBELLO, CA 906400000
Gen County:	Los Angeles
TSD EPA ID:	CAT080013352
TSD County:	Los Angeles
Waste Category:	Not reported
Disposal Method:	Other Recovery Of Reclamation For Reuse Including Acid Regeneration, Organics Recovery Ect
Tons:	0.2085
Facility County:	Los Angeles

Click this hyperlink while viewing on your computer to access
27 additional CA_HAZNET: record(s) in the EDR Site Report.

50 GROVER MFG CORP — **FINDS** — **1016187344**
620 SOUTH VAIL AVENUE — **N/A**
MONTEBELLO, CA 90640

FINDS:

Registry ID: 110002632937

Environmental Interest/Information System
RCRAInfo is a national information system that supports the Resource Conservation and Recovery Act (RCRA) program through the tracking of events and activities related to facilities that generate, transport, and treat, store, or dispose of hazardous waste. RCRAInfo allows RCRA program staff to track the notification, permit, compliance, and corrective action activities required under RCRA.

CRITERIA AND HAZARDOUS AIR POLLUTANT INVENTORY

---

50 GROVER SMITH MFG CORP — **RCRA-SQG** — **1000430726**
620 S VAIL AVE — **EMI** — **CAD008344905**
MONTEBELLO, CA 90640

RCRA-SQG:

Date form received by agency:	04/17/1986
Facility name:	GROVER SMITH MFG CORP
Facility address:	620 S VAIL AVE MONTEBELLO, CA 90640
EPA ID:	CAD008344905
Mailing address:	P O BOX 948 MONTEBELLO, CA 90640
Contact:	ENVIRONMENTAL MANAGER
Contact address:	620 S VAIL AVE MONTEBELLO, CA 90640
Contact country:	US
Contact telephone:	(213) 724-3444
Contact email:	Not reported
EPA Region:	09
Classification:	Small Small Quantity Generator
Description:	Handler: generates more than 100 and less than 1000 kg of hazardous waste during any calendar month and accumulates less than 6000 kg of hazardous waste at any time; or generates 100 kg or less of hazardous waste during any calendar month, and accumulates more than 1000 kg of hazardous waste at any time

Owner/Operator Summary:

Owner/operator name:	NOT REQUIRED
Owner/operator address:	NOT REQUIRED NOT REQUIRED, ME 99999
Owner/operator country:	Not reported
Owner/operator telephone:	(415) 555-1212
Legal status:	Private
Owner/Operator Type:	Operator
Owner/Op start date:	Not reported
Owner/Op end date:	Not reported
Owner/operator name:	WILLIAM MEEKER
Owner/operator address:	NOT REQUIRED NOT REQUIRED, ME 99999

GROVER SMITH MFG CORP (Continued) **1000430726**

Owner/operator country:	Not reported
Owner/operator telephone:	(415) 555-1212
Legal status:	Private
Owner/Operator Type:	Owner
Owner/Op start date:	Not reported
Owner/Op end date:	Not reported

Handler Activities Summary:

U.S. importer of hazardous waste:	No
Mixed waste (haz. and radioactive):	No
Recycler of hazardous waste:	No
Transporter of hazardous waste:	No
Treater, storer or disposer of HW:	No
Underground injection activity:	No
On-site burner exemption:	No
Furnace exemption:	No
Used oil fuel burner:	No
Used oil processor:	No
User oil refiner:	No
Used oil fuel marketer to burner:	No
Used oil Specification marketer:	No
Used oil transfer facility:	No
Used oil transporter:	No

Violation Status: No violations found

EMI:

Year:	1987
County Code:	19
Air Basin:	SC
Facility ID:	16477
Air District Name:	SC
SIC Code:	3444
Air District Name:	SOUTH COAST AQMD
Community Health Air Pollution Info System:	Not reported
Consolidated Emission Reporting Rule:	Not reported
Total Organic Hydrocarbon Gases Tons/Yr:	2
Reactive Organic Gases Tons/Yr:	0
Carbon Monoxide Emissions Tons/Yr:	0
NOX - Oxides of Nitrogen Tons/Yr:	0
SOX - Oxides of Sulphur Tons/Yr:	0
Particulate Matter Tons/Yr:	0
Part. Matter 10 Micrometers & Smllr Tons/Yr:	0

Year:	1990
County Code:	19
Air Basin:	SC
Facility ID:	16477
Air District Name:	SC
SIC Code:	3599
Air District Name:	SOUTH COAST AQMD
Community Health Air Pollution Info System:	Not reported
Consolidated Emission Reporting Rule:	Not reported
Total Organic Hydrocarbon Gases Tons/Yr:	0
Reactive Organic Gases Tons/Yr:	0
Carbon Monoxide Emissions Tons/Yr:	0
NOX - Oxides of Nitrogen Tons/Yr:	0

GROVER SMITH MFG CORP (Continued) **1000430726**

SOX - Oxides of Sulphur Tons/Yr:	0
Particulate Matter Tons/Yr:	0
Part. Matter 10 Micrometers & Smllr Tons/Yr:	0

Year:	1993
County Code:	19
Air Basin:	SC
Facility ID:	16477
Air District Name:	SC
SIC Code:	3599
Air District Name:	SOUTH COAST AQMD
Community Health Air Pollution Info System:	Not reported
Consolidated Emission Reporting Rule:	Not reported
Total Organic Hydrocarbon Gases Tons/Yr:	0
Reactive Organic Gases Tons/Yr:	0
Carbon Monoxide Emissions Tons/Yr:	0
NOX - Oxides of Nitrogen Tons/Yr:	0
SOX - Oxides of Sulphur Tons/Yr:	0
Particulate Matter Tons/Yr:	0
Part. Matter 10 Micrometers & Smllr Tons/Yr:	0

Year:	1995
County Code:	19
Air Basin:	SC
Facility ID:	16477
Air District Name:	SC
SIC Code:	3599
Air District Name:	SOUTH COAST AQMD
Community Health Air Pollution Info System:	Not reported
Consolidated Emission Reporting Rule:	Not reported
Total Organic Hydrocarbon Gases Tons/Yr:	0
Reactive Organic Gases Tons/Yr:	0
Carbon Monoxide Emissions Tons/Yr:	0
NOX - Oxides of Nitrogen Tons/Yr:	0
SOX - Oxides of Sulphur Tons/Yr:	0
Particulate Matter Tons/Yr:	0
Part. Matter 10 Micrometers & Smllr Tons/Yr:	0

Year:	1997
County Code:	19
Air Basin:	SC
Facility ID:	16477
Air District Name:	SC
SIC Code:	3599
Air District Name:	SOUTH COAST AQMD
Community Health Air Pollution Info System:	Not reported
Consolidated Emission Reporting Rule:	Not reported
Total Organic Hydrocarbon Gases Tons/Yr:	0
Reactive Organic Gases Tons/Yr:	0
Carbon Monoxide Emissions Tons/Yr:	0
NOX - Oxides of Nitrogen Tons/Yr:	0
SOX - Oxides of Sulphur Tons/Yr:	0
Particulate Matter Tons/Yr:	0
Part. Matter 10 Micrometers & Smllr Tons/Yr:	0

Year:	1998
County Code:	19

GROVER SMITH MFG CORP (Continued) **1000430726**

Air Basin:	SC
Facility ID:	16477
Air District Name:	SC
SIC Code:	3599
Air District Name:	SOUTH COAST AQMD
Community Health Air Pollution Info System:	Not reported
Consolidated Emission Reporting Rule:	Not reported
Total Organic Hydrocarbon Gases Tons/Yr:	0
Reactive Organic Gases Tons/Yr:	0
Carbon Monoxide Emissions Tons/Yr:	0
NOX - Oxides of Nitrogen Tons/Yr:	0
SOX - Oxides of Sulphur Tons/Yr:	0
Particulate Matter Tons/Yr:	0
Part. Matter 10 Micrometers & Smllr Tons/Yr:	0

Year:	1999
County Code:	19
Air Basin:	SC
Facility ID:	16477
Air District Name:	SC
SIC Code:	3599
Air District Name:	SOUTH COAST AQMD
Community Health Air Pollution Info System:	Not reported
Consolidated Emission Reporting Rule:	Not reported
Total Organic Hydrocarbon Gases Tons/Yr:	0
Reactive Organic Gases Tons/Yr:	0
Carbon Monoxide Emissions Tons/Yr:	0
NOX - Oxides of Nitrogen Tons/Yr:	0
SOX - Oxides of Sulphur Tons/Yr:	0
Particulate Matter Tons/Yr:	0
Part. Matter 10 Micrometers & Smllr Tons/Yr:	0

Year:	2000
County Code:	19
Air Basin:	SC
Facility ID:	16477
Air District Name:	SC
SIC Code:	3599
Air District Name:	SOUTH COAST AQMD
Community Health Air Pollution Info System:	Not reported
Consolidated Emission Reporting Rule:	Not reported
Total Organic Hydrocarbon Gases Tons/Yr:	0
Reactive Organic Gases Tons/Yr:	0
Carbon Monoxide Emissions Tons/Yr:	0
NOX - Oxides of Nitrogen Tons/Yr:	0
SOX - Oxides of Sulphur Tons/Yr:	0
Particulate Matter Tons/Yr:	0
Part. Matter 10 Micrometers & Smllr Tons/Yr:	0

Year:	2001
County Code:	19
Air Basin:	SC
Facility ID:	16477
Air District Name:	SC
SIC Code:	3599
Air District Name:	SOUTH COAST AQMD
Community Health Air Pollution Info System:	Not reported

GROVER SMITH MFG CORP (Continued) **1000430726**

Consolidated Emission Reporting Rule:	Not reported
Total Organic Hydrocarbon Gases Tons/Yr:	0
Reactive Organic Gases Tons/Yr:	0
Carbon Monoxide Emissions Tons/Yr:	0
NOX - Oxides of Nitrogen Tons/Yr:	0
SOX - Oxides of Sulphur Tons/Yr:	0
Particulate Matter Tons/Yr:	0
Part. Matter 10 Micrometers & Smllr Tons/Yr:	0

Year:	2002
County Code:	19
Air Basin:	SC
Facility ID:	16477
Air District Name:	SC
SIC Code:	3599
Air District Name:	SOUTH COAST AQMD
Community Health Air Pollution Info System:	Not reported
Consolidated Emission Reporting Rule:	Not reported
Total Organic Hydrocarbon Gases Tons/Yr:	0
Reactive Organic Gases Tons/Yr:	0
Carbon Monoxide Emissions Tons/Yr:	0
NOX - Oxides of Nitrogen Tons/Yr:	0
SOX - Oxides of Sulphur Tons/Yr:	0
Particulate Matter Tons/Yr:	0
Part. Matter 10 Micrometers & Smllr Tons/Yr:	0

Year:	2003
County Code:	19
Air Basin:	SC
Facility ID:	16477
Air District Name:	SC
SIC Code:	3599
Air District Name:	SOUTH COAST AQMD
Community Health Air Pollution Info System:	Not reported
Consolidated Emission Reporting Rule:	Not reported
Total Organic Hydrocarbon Gases Tons/Yr:	0
Reactive Organic Gases Tons/Yr:	0
Carbon Monoxide Emissions Tons/Yr:	0
NOX - Oxides of Nitrogen Tons/Yr:	0
SOX - Oxides of Sulphur Tons/Yr:	0
Particulate Matter Tons/Yr:	0
Part. Matter 10 Micrometers & Smllr Tons/Yr:	0

Year:	2004
County Code:	19
Air Basin:	SC
Facility ID:	16477
Air District Name:	SC
SIC Code:	3599
Air District Name:	SOUTH COAST AQMD
Community Health Air Pollution Info System:	Not reported
Consolidated Emission Reporting Rule:	Not reported
Total Organic Hydrocarbon Gases Tons/Yr:	0.02227
Reactive Organic Gases Tons/Yr:	0.01
Carbon Monoxide Emissions Tons/Yr:	0.00756
NOX - Oxides of Nitrogen Tons/Yr:	0.009
SOX - Oxides of Sulphur Tons/Yr:	0.000054

GROVER SMITH MFG CORP (Continued) **1000430726**

Particulate Matter Tons/Yr:	0.000684
Part. Matter 10 Micrometers & Smllr Tons/Yr:	0

Year:	2005
County Code:	19
Air Basin:	SC
Facility ID:	16477
Air District Name:	SC
SIC Code:	3599
Air District Name:	SOUTH COAST AQMD
Community Health Air Pollution Info System:	Not reported
Consolidated Emission Reporting Rule:	Not reported
Total Organic Hydrocarbon Gases Tons/Yr:	.004355
Reactive Organic Gases Tons/Yr:	.003609322
Carbon Monoxide Emissions Tons/Yr:	.00061
NOX - Oxides of Nitrogen Tons/Yr:	.02275
SOX - Oxides of Sulphur Tons/Yr:	.0001
Particulate Matter Tons/Yr:	.00131
Part. Matter 10 Micrometers & Smllr Tons/Yr:	.00131

---

50 **HMIRS** **92110469**

615 S VAIL AVE **N/A**
MONTEBELLO, CA

Click this hyperlink while viewing on your computer to access additional HMIRS detail in the EDR Site Report.

---

50 **SO CAL EDISON (MONTEBELLO SUB STATI** **FINDS** **1016427108**

600 S VAIL AVE **N/A**
MONTEBELLO, CA 90640

FINDS:

Registry ID: 110055768469

Environmental Interest/Information System
STATE MASTER

---

50 **GATEWAY MATTRESS CO.,INC** **EMI** **S106831531**

624 S. VAIL AVE. **N/A**
MONTEBELLO, CA 90640

EMI:

Year:	1990
County Code:	19
Air Basin:	SC
Facility ID:	45941
Air District Name:	SC
SIC Code:	2299
Air District Name:	SOUTH COAST AQMD
Community Health Air Pollution Info System:	Not reported

GATEWAY MATTRESS CO.,INC (Continued) **S106831531**

Consolidated Emission Reporting Rule:	Not reported
Total Organic Hydrocarbon Gases Tons/Yr:	2
Reactive Organic Gases Tons/Yr:	1
Carbon Monoxide Emissions Tons/Yr:	0
NOX - Oxides of Nitrogen Tons/Yr:	0
SOX - Oxides of Sulphur Tons/Yr:	0
Particulate Matter Tons/Yr:	0
Part. Matter 10 Micrometers & Smllr Tons/Yr:	0

---

50 **GATEWAY MATTRESS CO.,INC** **EMI** **S106831530**
624 S VAIL AVE. **N/A**
MONTEBELLO, CA 90640

EMI:

Year:	1993
County Code:	19
Air Basin:	SC
Facility ID:	45941
Air District Name:	SC
SIC Code:	2299
Air District Name:	SOUTH COAST AQMD
Community Health Air Pollution Info System:	Not reported
Consolidated Emission Reporting Rule:	Not reported
Total Organic Hydrocarbon Gases Tons/Yr:	1
Reactive Organic Gases Tons/Yr:	1
Carbon Monoxide Emissions Tons/Yr:	0
NOX - Oxides of Nitrogen Tons/Yr:	0
SOX - Oxides of Sulphur Tons/Yr:	0
Particulate Matter Tons/Yr:	0
Part. Matter 10 Micrometers & Smllr Tons/Yr:	0

Year:	1995
County Code:	19
Air Basin:	SC
Facility ID:	45941
Air District Name:	SC
SIC Code:	2299
Air District Name:	SOUTH COAST AQMD
Community Health Air Pollution Info System:	Not reported
Consolidated Emission Reporting Rule:	Not reported
Total Organic Hydrocarbon Gases Tons/Yr:	1
Reactive Organic Gases Tons/Yr:	1
Carbon Monoxide Emissions Tons/Yr:	0
NOX - Oxides of Nitrogen Tons/Yr:	0
SOX - Oxides of Sulphur Tons/Yr:	0
Particulate Matter Tons/Yr:	0
Part. Matter 10 Micrometers & Smllr Tons/Yr:	0

51 **EDR US Hist Auto Stat** **1015644319**
812 TRUCK WAY **N/A**
MONTEBELLO, CA 90640

EDR Historical Auto Stations:

Name:	DIEGOS AUTO REPAIR
Year:	2001
Address:	812 TRUCK WAY
Name:	DIEGOS AUTO REPAIR
Year:	2002
Address:	812 TRUCK WAY
Name:	DIEGOS AUTO REPAIR
Year:	2003
Address:	812 TRUCK WAY
Name:	DIEGOS AUTO REPAIR
Year:	2004
Address:	812 TRUCK WAY
Name:	DIEGOS AUTO REPAIR
Year:	2005
Address:	812 TRUCK WAY
Name:	DIEGOS AUTO REPAIR
Year:	2008
Address:	812 TRUCK WAY
Name:	DIEGOS AUTO REPAIR
Year:	2009
Address:	812 TRUCK WAY
Name:	DIEGOS AUTO REPAIR
Year:	2010
Address:	812 TRUCK WAY
Name:	DIEGOS AUTO REPAIR
Year:	2011
Address:	812 TRUCK WAY
Name:	DIEGOS AUTO REPAIR
Year:	2012
Address:	812 TRUCK WAY

---

51 **DIEGOS AUTO REPAIR** **HAZNET** **S113111006**
812 TRUCK WAY **N/A**
MONTEBELLO, CA 90640

HAZNET:

envid:	S113111006
Year:	2013
GEPAID:	CAL000220162
Contact:	MILTON CRUZ/OWNER
Telephone:	3237212264
Mailing Name:	Not reported
Mailing Address:	812 TRUCK WAY
Mailing City,St,Zip:	MONTEBELLO, CA 906400000
Gen County:	Los Angeles
TSD EPA ID:	CAD099452708

DIEGOS AUTO REPAIR (Continued) **S113111006**

TSD County: Los Angeles
Waste Category: Not reported
Disposal Method: Other Recovery Of Reclamation For Reuse Including Acid Regeneration, Organics Recovery Ect
Tons: 0.24603
Facility County: Not reported

envid: S113111006
Year: 2012
GEPAID: CAL000220162
Contact: MILTON CRUZ/OWNER
Telephone: 3237212264
Mailing Name: Not reported
Mailing Address: 812 TRUCK WAY
Mailing City,St,Zip: MONTEBELLO, CA 906400000
Gen County: Los Angeles
TSD EPA ID: CAD099452708
TSD County: Los Angeles
Waste Category: Not reported
Disposal Method: Other Recovery Of Reclamation For Reuse Including Acid Regeneration, Organics Recovery Ect
Tons: 0.26271
Facility County: Los Angeles

envid: S113111006
Year: 2011
GEPAID: CAL000220162
Contact: MILTON CRUZ/OWNER
Telephone: 3237212264
Mailing Name: Not reported
Mailing Address: 812 TRUCK WAY
Mailing City,St,Zip: MONTEBELLO, CA 906400000
Gen County: Not reported
TSD EPA ID: CAD099452708
TSD County: Not reported
Waste Category: Aqueous solution with total organic residues 10 percent or more
Disposal Method: Other Recovery Of Reclamation For Reuse Including Acid Regeneration, Organics Recovery Ect
Tons: 0.28773
Facility County: Los Angeles

envid: S113111006
Year: 2010
GEPAID: CAL000220162
Contact: MILTON CRUZ/OWNER
Telephone: 3237212264
Mailing Name: Not reported
Mailing Address: 812 TRUCK WAY
Mailing City,St,Zip: MONTEBELLO, CA 906400000
Gen County: Not reported
TSD EPA ID: UTD982589459
TSD County: Not reported
Waste Category: Aqueous solution with total organic residues 10 percent or more
Disposal Method: Other Recovery Of Reclamation For Reuse Including Acid Regeneration, Organics Recovery Ect
Tons: 0.56295
Facility County: Los Angeles

DIEGOS AUTO REPAIR (Continued) **S113111006**

envid:	S113111006
Year:	2010
GEPAID:	CAL000220162
Contact:	MILTON CRUZ/OWNER
Telephone:	3237212264
Mailing Name:	Not reported
Mailing Address:	812 TRUCK WAY
Mailing City,St,Zip:	MONTEBELLO, CA 906400000
Gen County:	Not reported
TSD EPA ID:	CAD099452708
TSD County:	Not reported
Waste Category:	Aqueous solution with total organic residues 10 percent or more
Disposal Method:	Other Recovery Of Reclamation For Reuse Including Acid Regeneration, Organics Recovery Ect
Tons:	0.15846
Facility County:	Los Angeles

Click this hyperlink while viewing on your computer to access
2 additional CA_HAZNET: record(s) in the EDR Site Report.

---

51 **EDR US Hist Auto Stat** **1015645801**
816 TRUCK WAY **N/A**
MONTEBELLO, CA 90640

EDR Historical Auto Stations:

Name:	STOUT J BODY SHOP
Year:	2001
Address:	816 TRUCK WAY
Name:	STOUT J BODY SHOP
Year:	2002
Address:	816 TRUCK WAY
Name:	STOUT J BODY SHOP
Year:	2003
Address:	816 TRUCK WAY
Name:	J STOUT AUTO BODY & SALES
Year:	2004
Address:	816 TRUCK WAY
Name:	J STOUT AUTO BODY & SALES
Year:	2006
Address:	816 TRUCK WAY
Name:	J STOUT AUTO BODY & SALES
Year:	2007
Address:	816 TRUCK WAY
Name:	J STOUT AUTO BODY & SALES
Year:	2008
Address:	816 TRUCK WAY
Name:	J STOUT AUTO BODY & SALES
Year:	2009
Address:	816 TRUCK WAY
Name:	J STOUT BODY SHOP

(Continued) **1015645801**

Year: 2010
Address: 816 TRUCK WAY

Name: STOUT J BODY SHOP
Year: 2011
Address: 816 TRUCK WAY

Name: STOUT J BODY SHOP
Year: 2012
Address: 816 TRUCK WAY

---

51 **JOHNNY'S STOUT BODY SHOP, J. D** **EMI** **S106833573**
816 TRUCK WAY **N/A**
MONTEBELLO, CA 90640

EMI:

Year:	1987
County Code:	19
Air Basin:	SC
Facility ID:	46805
Air District Name:	SC
SIC Code:	7538
Air District Name:	SOUTH COAST AQMD
Community Health Air Pollution Info System:	Not reported
Consolidated Emission Reporting Rule:	Not reported
Total Organic Hydrocarbon Gases Tons/Yr:	3
Reactive Organic Gases Tons/Yr:	3
Carbon Monoxide Emissions Tons/Yr:	0
NOX - Oxides of Nitrogen Tons/Yr:	0
SOX - Oxides of Sulphur Tons/Yr:	0
Particulate Matter Tons/Yr:	0
Part. Matter 10 Micrometers & Smllr Tons/Yr:	0

Year:	1990
County Code:	19
Air Basin:	SC
Facility ID:	46805
Air District Name:	SC
SIC Code:	7538
Air District Name:	SOUTH COAST AQMD
Community Health Air Pollution Info System:	Not reported
Consolidated Emission Reporting Rule:	Not reported
Total Organic Hydrocarbon Gases Tons/Yr:	2
Reactive Organic Gases Tons/Yr:	2
Carbon Monoxide Emissions Tons/Yr:	0
NOX - Oxides of Nitrogen Tons/Yr:	0
SOX - Oxides of Sulphur Tons/Yr:	0
Particulate Matter Tons/Yr:	0
Part. Matter 10 Micrometers & Smllr Tons/Yr:	0

51 **OLYMPIC METAL CUTTING CO** **HAZNET** **S112930363**
855 TRUCK WY **N/A**
MONTEBELLO, CA 90640

HAZNET:

envid:	S112930363
Year:	2003
GEPAID:	CAC002566108
Contact:	JIM VAN/PRES
Telephone:	3237210411
Mailing Name:	Not reported
Mailing Address:	836 TRUCK WY
Mailing City,St,Zip:	MONTEBELLO, CA 90640
Gen County:	Not reported
TSD EPA ID:	CAT080013352
TSD County:	Not reported
Waste Category:	Waste oil and mixed oil
Disposal Method:	Recycler
Tons:	0.68
Facility County:	Los Angeles

---

51 **JOHN MONTOYA (VENUS DISPLAY/SHEET METAL CO)** **HAZNET** **S112956015**
820 TRUCK WAY **N/A**
MONTEBELLO, CA 90640

HAZNET:

envid:	S112956015
Year:	2006
GEPAID:	CAC002607727
Contact:	JOHN MONTOYA
Telephone:	6269673918
Mailing Name:	Not reported
Mailing Address:	16639 E KINGSIDE DR
Mailing City,St,Zip:	COVINA, CA 91722
Gen County:	Not reported
TSD EPA ID:	CAD981696420
TSD County:	Not reported
Waste Category:	Waste oil and mixed oil
Disposal Method:	Transfer Station
Tons:	0.62
Facility County:	Los Angeles

---

51 **MTS FURNITURE** **HAZNET** **S113106341**
824 TRUCK WY **N/A**
MONTEBELLO, CA 90640

HAZNET:

envid:	S113106341
Year:	2006
GEPAID:	CAL000208854
Contact:	LORY HILLYARD/PRES
Telephone:	3237281268
Mailing Name:	Not reported
Mailing Address:	PO BOX 1863
Mailing City,St,Zip:	MONTEBELLO, CA 906400000
Gen County:	Not reported
TSD EPA ID:	CAT080013352
TSD County:	Not reported

MTS FURNITURE (Continued) **S113106341**

Waste Category: Oxygenated solvents (acetone, butanol, ethyl acetate, etc.)
Disposal Method: Recycler
Tons: 0.15
Facility County: Los Angeles

envid: S113106341
Year: 2006
GEPAID: CAL000208854
Contact: LORY HILLYARD/PRES
Telephone: 3237281268
Mailing Name: Not reported
Mailing Address: PO BOX 1863
Mailing City,St,Zip: MONTEBELLO, CA 906400000
Gen County: Not reported
TSD EPA ID: CAT080013352
TSD County: Not reported
Waste Category: Oxygenated solvents (acetone, butanol, ethyl acetate, etc.)
Disposal Method: Fuel Blending Prior To Energy Recovery At Another Site
Tons: 0.45
Facility County: Los Angeles

envid: S113106341
Year: 2006
GEPAID: CAL000208854
Contact: LORY HILLYARD/PRES
Telephone: 3237281268
Mailing Name: Not reported
Mailing Address: PO BOX 1863
Mailing City,St,Zip: MONTEBELLO, CA 906400000
Gen County: Not reported
TSD EPA ID: CAT080013352
TSD County: Not reported
Waste Category: Oxygenated solvents (acetone, butanol, ethyl acetate, etc.)
Disposal Method: Recycler
Tons: 0.15
Facility County: Los Angeles

envid: S113106341
Year: 2006
GEPAID: CAL000208854
Contact: LORY HILLYARD/PRES
Telephone: 3237281268
Mailing Name: Not reported
Mailing Address: PO BOX 1863
Mailing City,St,Zip: MONTEBELLO, CA 906400000
Gen County: Not reported
TSD EPA ID: CAT080013352
TSD County: Not reported
Waste Category: Oxygenated solvents (acetone, butanol, ethyl acetate, etc.)
Disposal Method: Fuel Blending Prior To Energy Recovery At Another Site
Tons: 0.45
Facility County: Los Angeles

envid: S113106341
Year: 2006
GEPAID: CAL000208854
Contact: LORY HILLYARD/PRES

MTS FURNITURE (Continued) **S113106341**

Telephone:	3237281268
Mailing Name:	Not reported
Mailing Address:	PO BOX 1863
Mailing City,St,Zip:	MONTEBELLO, CA 906400000
Gen County:	Not reported
TSD EPA ID:	CAT080013352
TSD County:	Not reported
Waste Category:	Oxygenated solvents (acetone, butanol, ethyl acetate, etc.)
Disposal Method:	Recycler
Tons:	0.22
Facility County:	Los Angeles

Click this hyperlink while viewing on your computer to access
15 additional CA_HAZNET: record(s) in the EDR Site Report.

---

51 **ERNS** **91241823**
836 TRUCK WAY **N/A**
MONTEBELLO, CA

Click this hyperlink while viewing on your computer to access
additional ERNS detail in the EDR Site Report.

---

51 **DONAL YEGGE** **HAZNET** **S112903934**
868 TRUCK WAY **N/A**
MONTEBELLO, CA 90640

HAZNET:

envid:	S112903934
Year:	2013
GEPAID:	CAL000379308
Contact:	JEFF BARTON
Telephone:	3238888898
Mailing Name:	Not reported
Mailing Address:	868 TRUCK WAY
Mailing City,St,Zip:	MONTEBELLO, CA 906405120
Gen County:	Los Angeles
TSD EPA ID:	AZR000501510
TSD County:	99
Waste Category:	Not reported
Disposal Method:	Storage, Bulking, And/Or Transfer Off Site--No Treatment/Reovery (H010-H129) Or (H131-H135)
Tons:	0.15
Facility County:	Not reported

envid:	S112903934
Year:	2000
GEPAID:	CAC002208617
Contact:	DONAL YEGGE
Telephone:	9099859007
Mailing Name:	Not reported
Mailing Address:	1397 BLOSSOM CIR
Mailing City,St,Zip:	UPLAND, CA 917860000
Gen County:	Not reported
TSD EPA ID:	CAT080022148

DONAL YEGGE (Continued) **S112903934**

TSD County:	Not reported
Waste Category:	Unspecified solvent mixture
Disposal Method:	Transfer Station
Tons:	0.22
Facility County:	Los Angeles

---

51 **MONTEBELLO ROOFING CO. INC** **HIST UST** **U001564808**
868 TRUCK WAY **SWEEPS UST** **N/A**
MONTEBELLO, CA 90640

HIST UST:

Region:	STATE
Facility ID:	00000003147
Facility Type:	Other
Other Type:	ROOFING CONTRACTOR
Contact Name:	DONAL YEGGE PRESIDENT OWNER
Telephone:	2137226975
Owner Name:	MONTEBELLO ROOFING CO. INC
Owner Address:	868 TRUCK WAY
Owner City,St,Zip:	MONTEBELLO, CA 90640
Total Tanks:	0001
Tank Num:	001
Container Num:	ONE
Year Installed:	Not reported
Tank Capacity:	00007500
Tank Used for:	PRODUCT
Type of Fuel:	UNLEADED
Container Construction Thickness:	Not reported
Leak Detection:	Stock Inventor

SWEEPS UST:

Status:	Active
Comp Number:	9723
Number:	9
Board Of Equalization:	Not reported
Referral Date:	06-30-89
Action Date:	Not reported
Created Date:	06-30-89
Owner Tank Id:	Not reported
SWRCB Tank Id:	Not reported
Tank Status:	Not reported
Capacity:	Not reported
Active Date:	Not reported
Tank Use:	Not reported
STG:	Not reported
Content:	Not reported
Number Of Tanks:	Not reported

51 MONTEBELLO ROOFING CO — **LOS ANGELES CO. HMS** — **S106023563**
868 W TRUCK WAY — **N/A**
MONTEBELLO, CA

LOS ANGELES CO. HMS:

Region:	LA
Facility Id:	009880-009723
Facility Type:	T0
Facility Status:	Removed
Area:	3H
Permit Number:	00001002T
Permit Status:	Removed

---

52 EXPEDITE TRUCK LINES — **HIST UST** — **U001564767**
600 S MAPLE AVE — **SWEEPS UST** — **N/A**
MONTEBELLO, CA 90640

HIST UST:

Region:	STATE
Facility ID:	00000007601
Facility Type:	Other
Other Type:	TRUCK TERMINAL
Contact Name:	JOHN HARRISON
Telephone:	2136857340
Owner Name:	EXPEDITE TRUCK LINES
Owner Address:	600 SOUTH MAPLE
Owner City,St,Zip:	MONTEBELLO, CA 90640
Total Tanks:	0003
Tank Num:	001
Container Num:	1
Year Installed:	Not reported
Tank Capacity:	00010000
Tank Used for:	Not reported
Type of Fuel:	Not reported
Container Construction Thickness:	Not reported
Leak Detection:	Stock Inventor
Tank Num:	002
Container Num:	2
Year Installed:	Not reported
Tank Capacity:	00010000
Tank Used for:	PRODUCT
Type of Fuel:	REGULAR
Container Construction Thickness:	Not reported
Leak Detection:	Stock Inventor
Tank Num:	003
Container Num:	3
Year Installed:	Not reported
Tank Capacity:	00010000
Tank Used for:	PRODUCT
Type of Fuel:	DIESEL
Container Construction Thickness:	Not reported
Leak Detection:	Stock Inventor

SWEEPS UST:

Status:	Not reported
Comp Number:	14805

EXPEDITE TRUCK LINES (Continued) **U001564767**

Number: Not reported
Board Of Equalization: 44-033556
Referral Date: Not reported
Action Date: Not reported
Created Date: Not reported
Owner Tank Id: Not reported
SWRCB Tank Id: 19-000-014805-000001
Tank Status: Not reported
Capacity: 12000
Active Date: Not reported
Tank Use: M.V. FUEL
STG: PRODUCT
Content: DIESEL
Number Of Tanks: 4

Status: Not reported
Comp Number: 14805
Number: Not reported
Board Of Equalization: 44-033556
Referral Date: Not reported
Action Date: Not reported
Created Date: Not reported
Owner Tank Id: Not reported
SWRCB Tank Id: 19-000-014805-000002
Tank Status: Not reported
Capacity: 12000
Active Date: Not reported
Tank Use: M.V. FUEL
STG: PRODUCT
Content: DIESEL
Number Of Tanks: Not reported

Status: Not reported
Comp Number: 14805
Number: Not reported
Board Of Equalization: 44-033556
Referral Date: Not reported
Action Date: Not reported
Created Date: Not reported
Owner Tank Id: Not reported
SWRCB Tank Id: 19-000-014805-000003
Tank Status: Not reported
Capacity: 10000
Active Date: Not reported
Tank Use: M.V. FUEL
STG: PRODUCT
Content: REG UNLEADED
Number Of Tanks: Not reported

Status: Not reported
Comp Number: 14805
Number: Not reported
Board Of Equalization: 44-033556
Referral Date: Not reported
Action Date: Not reported
Created Date: Not reported
Owner Tank Id: Not reported

EXPEDITE TRUCK LINES (Continued) **U001564767**

SWRCB Tank Id:	19-000-014805-000004
Tank Status:	Not reported
Capacity:	500
Active Date:	Not reported
Tank Use:	OIL
STG:	WASTE
Content:	Not reported
Number Of Tanks:	Not reported

---

52 **BERNARD WITT** **LOS ANGELES CO. HMS** **S102056580**
600 S MAPLE AVE **N/A**
MONTEBELLO, CA

LOS ANGELES CO. HMS:

Region:	LA
Facility Id:	014267-014805
Facility Type:	T0
Facility Status:	Removed
Area:	3H
Permit Number:	00006193T
Permit Status:	Removed

---

52 **MINES AND MAPLE SCHOOL SITE** **SCH** **S108407553**
MINES/MAPLE **ENVIROSTOR** **N/A**
MONTEBELLO, CA 90640

SCH:

Facility ID:	19490247
Site Type:	School Investigation
Site Type Detail:	School
Site Mgmt. Req.:	NONE SPECIFIED
Acres:	14.5
National Priorities List:	NO
Cleanup Oversight Agencies:	SMBRP
Lead Agency:	SMBRP
Lead Agency Description:	DTSC - Site Cleanup Program
Project Manager:	Angela Garcia
Supervisor:	Shahir Haddad
Division Branch:	Southern California Schools & Brownfields Outreach
Site Code:	304180
Assembly:	58
Senate:	32
Special Program Status:	Not reported
Status:	No Further Action
Status Date:	12/19/2007
Restricted Use:	NO
Funding:	School District
Latitude:	34.0052
Longitude:	-118.1189
APN:	NONE SPECIFIED
Past Use:	* ELECTRIC, GAS & SANITARY SERVICES
Potential COC:	NONE SPECIFIED, No Contaminants found
Confirmed COC:	NONE SPECIFIED
Potential Description:	NMA
Alias Name:	MINES AND MAPLE SCHOOL SITE (PROPOSED)

MINES AND MAPLE SCHOOL SITE (Continued) **S108407553**

Alias Type: Alternate Name
Alias Name: MONTEBELLO UNIFIED SCHOOL DISTRICT
Alias Type: Alternate Name
Alias Name: MONTEBELLO USD/MINES AND MAPLES SCH VCA
Alias Type: Alternate Name
Alias Name: 304180
Alias Type: Project Code (Site Code)
Alias Name: 19490247
Alias Type: Envirostor ID Number

Completed Info:

Completed Area Name: PROJECT WIDE
Completed Sub Area Name: Not reported
Completed Document Type: Preliminary Endangerment Assessment Report
Completed Date: 09/28/2007
Comments: DTSC issued "No Further Action" determination based on the PEA report

Completed Area Name: PROJECT WIDE
Completed Sub Area Name: Not reported
Completed Document Type: Preliminary Endangerment Assessment Workplan
Completed Date: 06/04/2001
Comments: Approved Workplan

Completed Area Name: PROJECT WIDE
Completed Sub Area Name: Not reported
Completed Document Type: Other Report
Completed Date: 03/01/2000
Comments: Report was submitted as background information.

Completed Area Name: PROJECT WIDE
Completed Sub Area Name: Not reported
Completed Document Type: Cost Recovery Closeout Memo
Completed Date: 12/19/2007
Comments: DTSC signed clost recovery unit memorandum to close out the project.

Completed Area Name: PROJECT WIDE
Completed Sub Area Name: Not reported
Completed Document Type: Cost Recovery Closeout Memo
Completed Date: 02/27/2003
Comments: Not reported

Completed Area Name: PROJECT WIDE
Completed Sub Area Name: Not reported
Completed Document Type: Environmental Oversight Agreement
Completed Date: 07/24/2000
Comments: Not reported

Future Area Name: Not reported
Future Sub Area Name: Not reported
Future Document Type: Not reported
Future Due Date: Not reported
Schedule Area Name: Not reported
Schedule Sub Area Name: Not reported
Schedule Document Type: Not reported
Schedule Due Date: Not reported
Schedule Revised Date: Not reported

MINES AND MAPLE SCHOOL SITE (Continued) **S108407553**

ENVIROSTOR:

Facility ID:	19490247
Status:	No Further Action
Status Date:	12/19/2007
Site Code:	304180
Site Type:	School Investigation
Site Type Detailed:	School
Acres:	14.5
NPL:	NO
Regulatory Agencies:	SMBRP
Lead Agency:	SMBRP
Program Manager:	Angela Garcia
Supervisor:	Shahir Haddad
Division Branch:	Southern California Schools & Brownfields Outreach
Assembly:	58
Senate:	32
Special Program:	Not reported
Restricted Use:	NO
Site Mgmt Req:	NONE SPECIFIED
Funding:	School District
Latitude:	34.0052
Longitude:	-118.1189
APN:	NONE SPECIFIED
Past Use:	* ELECTRIC, GAS & SANITARY SERVICES
Potential COC:	NONE SPECIFIED No Contaminants found
Confirmed COC:	NONE SPECIFIED
Potential Description:	NMA
Alias Name:	MINES AND MAPLE SCHOOL SITE (PROPOSED)
Alias Type:	Alternate Name
Alias Name:	MONTEBELLO UNIFIED SCHOOL DISTRICT
Alias Type:	Alternate Name
Alias Name:	MONTEBELLO USD/MINES AND MAPLES SCH VCA
Alias Type:	Alternate Name
Alias Name:	304180
Alias Type:	Project Code (Site Code)
Alias Name:	19490247
Alias Type:	Envirostor ID Number

Completed Info:

Completed Area Name:	PROJECT WIDE
Completed Sub Area Name:	Not reported
Completed Document Type:	Preliminary Endangerment Assessment Report
Completed Date:	09/28/2007
Comments:	DTSC issued "No Further Action" determination based on the PEA report
Completed Area Name:	PROJECT WIDE
Completed Sub Area Name:	Not reported
Completed Document Type:	Preliminary Endangerment Assessment Workplan
Completed Date:	06/04/2001
Comments:	Approved Workplan
Completed Area Name:	PROJECT WIDE
Completed Sub Area Name:	Not reported
Completed Document Type:	Other Report
Completed Date:	03/01/2000
Comments:	Report was submitted as background information.

MINES AND MAPLE SCHOOL SITE (Continued) **S108407553**

Completed Area Name: PROJECT WIDE
Completed Sub Area Name: Not reported
Completed Document Type: Cost Recovery Closeout Memo
Completed Date: 12/19/2007
Comments: DTSC signed clost recovery unit memorandum to close out the project.

Completed Area Name: PROJECT WIDE
Completed Sub Area Name: Not reported
Completed Document Type: Cost Recovery Closeout Memo
Completed Date: 02/27/2003
Comments: Not reported

Completed Area Name: PROJECT WIDE
Completed Sub Area Name: Not reported
Completed Document Type: Environmental Oversight Agreement
Completed Date: 07/24/2000
Comments: Not reported

Future Area Name: Not reported
Future Sub Area Name: Not reported
Future Document Type: Not reported
Future Due Date: Not reported
Schedule Area Name: Not reported
Schedule Sub Area Name: Not reported
Schedule Document Type: Not reported
Schedule Due Date: Not reported
Schedule Revised Date: Not reported

---

53 **YASUDA DUMP** **RGA LF** **S114734518**
1448 MINES AVE. **N/A**
MONTEBELLO, CA

RGA LF:

2012	YASUDA DUMP	1448 MINES AVE.
2011	YASUDA DUMP	1448 MINES AVE.
2010	YASUDA DUMP	1448 MINES AVE.
2009	YASUDA DUMP	1448 MINES AVE.
2008	YASUDA DUMP	1448 MINES AVE.
2007	YASUDA DUMP	1448 MINES AVE.
2006	YASUDA DUMP	1448 MINES AVE.
2005	YASUDA DUMP	1448 MINES AVE.
2004	YASUDA DUMP	1448 MINES AVE.
2003	YASUDA DUMP	1448 MINES AVE.
2002	YASUDA DUMP	1448 MINES AVE.
2001	YASUDA DUMP	1448 MINES AVE.
2000	YASUDA DUMP	1448 MINES AVE.
1999	YASUDA DUMP	1448 MINES AVE.
1998	YASUDA DUMP	1448 MINES AVE.

53 YASUDA DUMP — **SWF/LF** — **S103340244**
1448 MINES AVENUE — **N/A**
MONTEBELLO, CA 90640

SWF/LF (SWIS):

Region:	STATE
Facility ID:	19-AA-5278
Lat/Long:	34.0053100 / -118.11761
Owner Name:	Fruit Growers Supply Company
Owner Telephone:	9164753453
Owner Address:	Not reported
Owner Address2:	Po Box 7888 Valley Annex
Owner City,St,Zip:	Van Nuys, CA 91409
Operational Status:	Closed
Operator:	Not reported
Operator Phone:	Not reported
Operator Address:	Not reported
Operator Address2:	Not reported
Operator City,St,Zip:	Not reported
Permit Date:	Not reported
Permit Status:	Not reported
Permitted Acreage:	0
Activity:	Solid Waste Disposal Site
Regulation Status:	Pre-regulations
Landuse Name:	Urban,Residential,Commercial
GIS Source:	GPS
Category:	Disposal
Unit Number:	01
Inspection Frequency:	None
Accepted Waste:	Not reported
Closure Date:	Not reported
Closure Type:	Not reported
Disposal Acreage:	0
SWIS Num:	19-AA-5278
Waste Discharge Requirement Num:	Not reported
Program Type:	Not reported
Permitted Throughput with Units:	0
Actual Throughput with Units:	Not reported
Permitted Capacity with Units:	0
Remaining Capacity:	0
Remaining Capacity with Units:	Not reported
Lat/Long:	34.0053100 / -118.11761

LOS ANGELES CO. LF:

Site ID:	2059
Alt. Address:	Not reported
Site Contact:	Not reported
Site Contact Phone:	Not reported
Site Email:	Not reported
Site Website:	Not reported
Site Type:	Municipal Solid Waste Landfill
Site SWIS Number:	19-AA-5278
Beginning Operation Date:	1925
Ending Operation Date:	1971
Local Enforcement Agency:	County Public Health
Maximun Depth Fill(Ft):	15
Permitted Capacity:	Not reported
Present Use:	Vacant
Remaining Capacity(Million):	Not reported

YASUDA DUMP (Continued) **S103340244**

Status: Closed
Waste Accepted: Commercial; Inert; Liquid; Residential
Hours of Operation: Not reported
Disposal Area (Acre): 6.3

Detail As Of 01/2014:
Operator Name: Simons Brick Co.
Operator Address: Not reported
Operator City/State/Zip: Not reported
Operator Contact: Walter Simons
Operator Telephone: Not reported
Operator Email: Not reported
Owner Name: Fruit Growers Supply Company
Owner Address: P.O. BOX 7888 VALLEY ANNEX
Owner City/State/Zip: VAN NUYS, CA 91409
Owner Contact: Not reported
Owner Telephone: (916) 475-3453
Owner Email: Not reported

---

54 **DIVESTED PARCEL 2, FORMERLY PART OF CHEVRON MONTEBELLO TERMI** **SLIC** **S111121300**
2101 FLOTILLA STREET **N/A**
MONTEBELLO, CA 90640

SLIC:
Region: STATE
Facility Status: Completed - Case Closed
Status Date: 06/23/2011
Global Id: T10000003104
Lead Agency: LOS ANGELES RWQCB (REGION 4)
Lead Agency Case Number: Not reported
Latitude: 34.004232
Longitude: -118.125864
Case Type: Cleanup Program Site
Case Worker: GAC
Local Agency: Not reported
RB Case Number: 0328A
File Location: Regional Board
Potential Media Affected: Soil, Soil Vapor
Potential Contaminants of Concern: Not reported
Site History: Soil-only closure for divested parcel previously part of the Chevron Montebello Terminal

Click here to access the California GeoTracker records for this facility:

---

55 **ARPICO STEEL CORP** **EMI** **S106826237**
712 ROOSEVELT **N/A**
MONTEBELLO, CA 90640

EMI:
Year: 1987
County Code: 19
Air Basin: SC
Facility ID: 53296
Air District Name: SC
SIC Code: 7629
Air District Name: SOUTH COAST AQMD
Community Health Air Pollution Info System: Not reported

ARPICO STEEL CORP (Continued) **S106826237**

Consolidated Emission Reporting Rule:	Not reported
Total Organic Hydrocarbon Gases Tons/Yr:	3
Reactive Organic Gases Tons/Yr:	2
Carbon Monoxide Emissions Tons/Yr:	0
NOX - Oxides of Nitrogen Tons/Yr:	0
SOX - Oxides of Sulphur Tons/Yr:	0
Particulate Matter Tons/Yr:	0
Part. Matter 10 Micrometers & Smllr Tons/Yr:	0

---

56 **D&T WHOLESALERS** **SWEEPS UST** **S102056481**
520 S GREENWOOD AVE **LOS ANGELES CO. HMS** **N/A**
MONTEBELLO, CA

SWEEPS UST:

Status:	Active
Comp Number:	13274
Number:	9
Board Of Equalization:	Not reported
Referral Date:	06-30-89
Action Date:	Not reported
Created Date:	06-30-89
Owner Tank Id:	Not reported
SWRCB Tank Id:	Not reported
Tank Status:	Not reported
Capacity:	Not reported
Active Date:	Not reported
Tank Use:	Not reported
STG:	Not reported
Content:	Not reported
Number Of Tanks:	Not reported

LOS ANGELES CO. HMS:

Region:	LA
Facility Id:	013014-013274
Facility Type:	Not reported
Facility Status:	OPEN
Area:	3H
Permit Number:	Not reported
Permit Status:	Not reported

---

57 **J&E AUTO REPAIR** **HAZNET** **S117310128**
411 S MONTEBELLO BLVD **N/A**
MONTEBELLO, CA 90640

HAZNET:

envid:	S117310128
Year:	2013
GEPAID:	CAL000356426
Contact:	EFRAIN CORONEL
Telephone:	3238880298
Mailing Name:	Not reported
Mailing Address:	411 S MONTEBELLO BLVD
Mailing City,St,Zip:	MONTEBELLO, CA 90640
Gen County:	Los Angeles
TSD EPA ID:	CAT000613893
TSD County:	Los Angeles

J&E AUTO REPAIR (Continued) **S117310128**

Waste Category: Not reported
Disposal Method: Storage, Bulking, And/Or Transfer Off Site--No Treatment/Reovery (H010-H129) Or (H131-H135)
Tons: 0.3
Facility County: Not reported

envid: S117310128
Year: 2013
GEPAID: CAL000356426
Contact: EFRAIN CORONEL
Telephone: 3238880298
Mailing Name: Not reported
Mailing Address: 411 S MONTEBELLO BLVD
Mailing City,St,Zip: MONTEBELLO, CA 90640
Gen County: Los Angeles
TSD EPA ID: TXD077603371
TSD County: 99
Waste Category: Not reported
Disposal Method: Fuel Blending Prior To Energy Recovery At Another Site
Tons: 0.3
Facility County: Not reported

---

58 **UNITED WHOLESALE LUMBER COMPAN** **HIST UST** **U001564842**
1400 W MINES AVE **N/A**
MONTEBELLO, CA 90640

HIST UST:
Region: STATE
Facility ID: 00000055818
Facility Type: Other
Other Type: WHOLESALE LUMBER CO.
Contact Name: Not reported
Telephone: 2137261113
Owner Name: UNITED WHOLESALE LUMBER COMPAN
Owner Address: 1400 MINES AVENUE
Owner City,St,Zip: MONTEBELLO, CA 90640
Total Tanks: 0004

Tank Num: 001
Container Num: 3
Year Installed: 1973
Tank Capacity: 00004000
Tank Used for: PRODUCT
Type of Fuel: UNLEADED
Container Construction Thickness: Not reported
Leak Detection: Stock Inventor

Tank Num: 002
Container Num: 2
Year Installed: 1973
Tank Capacity: 00004000
Tank Used for: PRODUCT
Type of Fuel: REGULAR
Container Construction Thickness: Not reported
Leak Detection: Stock Inventor

Tank Num: 003
Container Num: 1

UNITED WHOLESALE LUMBER COMPAN (Continued) **U001564842**

Year Installed:	1973
Tank Capacity:	00007500
Tank Used for:	PRODUCT
Type of Fuel:	DIESEL
Container Construction Thickness:	Not reported
Leak Detection:	Stock Inventor

Tank Num:	004
Container Num:	4
Year Installed:	1974
Tank Capacity:	00000000
Tank Used for:	WASTE
Type of Fuel:	Not reported
Container Construction Thickness:	Not reported
Leak Detection:	None

---

59 **DIVESTED PARCEL 3, FORMERLY PART OF CHEVRON MONTEBELLO TERMI** **SLIC** **S111239514**
2122-2200 W. FLOTILLA STREET **N/A**
MONTEBELLO, CA 90640

SLIC:

Region:	STATE
Facility Status:	**Completed - Case Closed**
Status Date:	08/23/2011
Global Id:	T10000003226
Lead Agency:	LOS ANGELES RWQCB (REGION 4)
Lead Agency Case Number:	Not reported
Latitude:	34.005842
Longitude:	-118.127229
Case Type:	Cleanup Program Site
Case Worker:	GAC
Local Agency:	Not reported
RB Case Number:	0328B
File Location:	Not reported
Potential Media Affected:	Not reported
Potential Contaminants of Concern:	Not reported
Site History:	Not reported

Click here to access the California GeoTracker records for this facility:

---

60 **CHOS AUTO** **HAZNET** **S113058329**
443 MONTEBELLO WY **N/A**
MONTEBELLO, CA 90640

HAZNET:

envid:	S113058329
Year:	1999
GEPAID:	CAL000095845
Contact:	PYONG HYON CHO
Telephone:	2137227585
Mailing Name:	Not reported
Mailing Address:	443 MONTEBELLO WY
Mailing City,St,Zip:	MONTEBELLO, CA 906405115
Gen County:	Not reported
TSD EPA ID:	CAT000613893
TSD County:	Not reported

CHOS AUTO (Continued) **S113058329**

Waste Category: Aqueous solution with total organic residues less than 10 percent
Disposal Method: Transfer Station
Tons: .0917
Facility County: Los Angeles

---

60 GRAFFITI REMOVAL CO **RCRA NonGen / NLR** **1000229017**
443 MONTEBELLO WAY **FINDS** **CAD981685928**
MONTEBELLO, CA 90640

RCRA NonGen / NLR:

Date form received by agency:	10/27/1986
Facility name:	GRAFFITI REMOVAL CO
Facility address:	443 MONTEBELLO WAY MONTEBELLO, CA 90640
EPA ID:	CAD981685928
Contact:	Not reported
Contact address:	Not reported Not reported
Contact country:	US
Contact telephone:	Not reported
Contact email:	Not reported
EPA Region:	09
Classification:	Non-Generator
Description:	Handler: Non-Generators do not presently generate hazardous waste

Owner/Operator Summary:

Owner/operator name:	MICHAEL R SULLIVAN
Owner/operator address:	NOT REQUIRED NOT REQUIRED, ME 99999
Owner/operator country:	Not reported
Owner/operator telephone:	(415) 555-1212
Legal status:	Private
Owner/Operator Type:	Owner
Owner/Op start date:	Not reported
Owner/Op end date:	Not reported

Owner/operator name:	NOT REQUIRED
Owner/operator address:	NOT REQUIRED NOT REQUIRED, ME 99999
Owner/operator country:	Not reported
Owner/operator telephone:	(415) 555-1212
Legal status:	Private
Owner/Operator Type:	Operator
Owner/Op start date:	Not reported
Owner/Op end date:	Not reported

Handler Activities Summary:

U.S. importer of hazardous waste:	No
Mixed waste (haz. and radioactive):	No
Recycler of hazardous waste:	No
Transporter of hazardous waste:	No
Treater, storer or disposer of HW:	No
Underground injection activity:	No
On-site burner exemption:	No
Furnace exemption:	No
Used oil fuel burner:	No
Used oil processor:	No

GRAFFITI REMOVAL CO (Continued) **1000229017**

User oil refiner: No
Used oil fuel marketer to burner: No
Used oil Specification marketer: No
Used oil transfer facility: No
Used oil transporter: No

Violation Status: No violations found

FINDS:

Registry ID: 110002752398

Environmental Interest/Information System
RCRAInfo is a national information system that supports the Resource Conservation and Recovery Act (RCRA) program through the tracking of events and activities related to facilities that generate, transport, and treat, store, or dispose of hazardous waste. RCRAInfo allows RCRA program staff to track the notification, permit, compliance, and corrective action activities required under RCRA.

---

60 **EDR US Hist Auto Stat** **1015498906**
443 MONTEBELLO WAY **N/A**
MONTEBELLO, CA 90640

EDR Historical Auto Stations:
Name: CHOS AUTOMOTIVE
Year: 2001
Address: 443 MONTEBELLO WAY

---

60 **EDR US Hist Auto Stat** **1015496182**
439 MONTEBELLO WAY **N/A**
MONTEBELLO, CA 90640

EDR Historical Auto Stations:
Name: A BEST OTANI RADIATOR SERVICE
Year: 1999
Address: 439 MONTEBELLO WAY

Name: OTANI RADIATOR
Year: 2002
Address: 439 MONTEBELLO WAY

Name: OTANI RADIATOR SERVICE
Year: 2004
Address: 439 MONTEBELLO WAY

Name: PERFORMANCE AUTO GROUP
Year: 2010
Address: 439 MONTEBELLO WAY

Name: PERFORMANCE AUTO GROUP
Year: 2012
Address: 439 MONTEBELLO WAY

60 OTANI RADIATOR — **HAZNET** — **S113031558**
439 MONTEBELLO WAY — **N/A**
MONTEBELLO, CA 90640

HAZNET:

envid:	S113031558
Year:	2010
GEPAID:	CAL000315107
Contact:	LEONARDO RAMIREZ
Telephone:	3237252588
Mailing Name:	Not reported
Mailing Address:	439 MONTEBELLO WAY
Mailing City,St,Zip:	MONTEBELLO, CA 906405115
Gen County:	Not reported
TSD EPA ID:	CAT080013352
TSD County:	Not reported
Waste Category:	Waste oil and mixed oil
Disposal Method:	Other Recovery Of Reclamation For Reuse Including Acid Regeneration, Organics Recovery Ect
Tons:	0.456
Facility County:	Los Angeles

envid:	S113031558
Year:	2010
GEPAID:	CAL000315107
Contact:	LEONARDO RAMIREZ
Telephone:	3237252588
Mailing Name:	Not reported
Mailing Address:	439 MONTEBELLO WAY
Mailing City,St,Zip:	MONTEBELLO, CA 906405115
Gen County:	Not reported
TSD EPA ID:	CAT080013352
TSD County:	Not reported
Waste Category:	Unspecified aqueous solution
Disposal Method:	Other Recovery Of Reclamation For Reuse Including Acid Regeneration, Organics Recovery Ect
Tons:	0.966
Facility County:	Los Angeles

envid:	S113031558
Year:	2006
GEPAID:	CAL000027215
Contact:	OTANI TETSUO OWNER
Telephone:	3237252588
Mailing Name:	Not reported
Mailing Address:	439 MONTEBELLO WAY
Mailing City,St,Zip:	MONTEBELLO, CA 906405115
Gen County:	Not reported
TSD EPA ID:	CAD099452708
TSD County:	Not reported
Waste Category:	Waste oil and mixed oil
Disposal Method:	Recycler
Tons:	3.33
Facility County:	Los Angeles

envid:	S113031558
Year:	2006
GEPAID:	CAL000027215
Contact:	OTANI TETSUO OWNER

OTANI RADIATOR (Continued) **S113031558**

Telephone:	3237252588
Mailing Name:	Not reported
Mailing Address:	439 MONTEBELLO WAY
Mailing City,St,Zip:	MONTEBELLO, CA 906405115
Gen County:	Not reported
TSD EPA ID:	CAD097030993
TSD County:	Not reported
Waste Category:	Other organic solids
Disposal Method:	Transfer Station
Tons:	0.09
Facility County:	Los Angeles

envid:	S113031558
Year:	1997
GEPAID:	CAL000027215
Contact:	OTANI TETSUO
Telephone:	2137252588
Mailing Name:	Not reported
Mailing Address:	439 MONTEBELLO WAY
Mailing City,St,Zip:	MONTEBELLO, CA 906405115
Gen County:	Not reported
TSD EPA ID:	CAD003963592
TSD County:	Not reported
Waste Category:	Other inorganic solid waste
Disposal Method:	Recycler
Tons:	.9000
Facility County:	Los Angeles

Click this hyperlink while viewing on your computer to access
2 additional CA_HAZNET: record(s) in the EDR Site Report.

---

61 **CHMIRS** **S100219761**
N/A

623 SOUTH MAPLE
MONTEBELLO, CA 90640

CHMIRS:

OES Incident Number:	010483
OES notification:	Not reported
OES Date:	Not reported
OES Time:	Not reported
Incident Date:	24-APR-90
Date Completed:	**24-APR-90**
Property Use:	600
Agency Id Number:	19130
Agency Incident Number:	8976
Time Notified:	925
Time Completed:	1350
Surrounding Area:	600
Estimated Temperature:	78
Property Management:	P
More Than Two Substances Involved?:	N
Resp Agncy Personel # Of Decontaminated:	2
Responding Agency Personel # Of Injuries:	0
Responding Agency Personel # Of Fatalities:	0
Others Number Of Decontaminated:	0
Others Number Of Injuries:	7
Others Number Of Fatalities:	0
Vehicle Make/year:	Not reported

(Continued) **S100219761**

Vehicle License Number:	Not reported
Vehicle State:	Not reported
Vehicle Id Number:	Not reported
CA DOT PUC/ICC Number:	Not reported
Company Name:	Not reported
Reporting Officer Name/ID:	CHARLES A FORD
Report Date:	24-APR-90
Facility Telephone:	213 722-7804
Waterway Involved:	Not reported
Waterway:	Not reported
Spill Site:	Not reported
Cleanup By:	Not reported
Containment:	Not reported
What Happened:	Not reported
Type:	Not reported
Measure:	Not reported
Other:	Not reported
Date/Time:	Not reported
Year:	88-92
Agency:	Not reported
Incident Date:	Not reported
Admin Agency:	Not reported
Amount:	Not reported
Contained:	Not reported
Site Type:	Not reported
E Date:	10-MAY-91
Substance:	Not reported
Unknown:	Not reported
Substance #2:	Not reported
Substance #3:	Not reported
Evacuations:	Not reported
Number of Injuries:	Not reported
Number of Fatalities:	Not reported
#1 Pipeline:	Not reported
#2 Pipeline:	Not reported
#3 Pipeline:	Not reported
#1 Vessel >= 300 Tons:	Not reported
#2 Vessel >= 300 Tons:	Not reported
#3 Vessel >= 300 Tons:	Not reported
Evacs:	Not reported
Injuries:	Not reported
Fatals:	Not reported
Comments:	Y
Description:	Not reported

---

61 **J&M FIRE EXTINGUISHER CO** **SWEEPS UST** **S102056647**
623 S MAPLE AVE **LOS ANGELES CO. HMS** **N/A**
MONTEBELLO, CA **EMI**

SWEEPS UST:

Status:	Active
Comp Number:	14452
Number:	9
Board Of Equalization:	Not reported
Referral Date:	06-30-89
Action Date:	Not reported
Created Date:	06-30-89
Owner Tank Id:	Not reported

J&M FIRE EXTINGUISHER CO (Continued) **S102056647**

SWRCB Tank Id:	Not reported
Tank Status:	Not reported
Capacity:	Not reported
Active Date:	Not reported
Tank Use:	Not reported
STG:	Not reported
Content:	Not reported
Number Of Tanks:	Not reported

LOS ANGELES CO. HMS:

Region:	LA
Facility Id:	013978-014452
Facility Type:	Not reported
Facility Status:	Removed
Area:	3H
Permit Number:	Not reported
Permit Status:	Not reported

EMI:

Year:	1987
County Code:	19
Air Basin:	SC
Facility ID:	43593
Air District Name:	SC
SIC Code:	2813
Air District Name:	SOUTH COAST AQMD
Community Health Air Pollution Info System:	Not reported
Consolidated Emission Reporting Rule:	Not reported
Total Organic Hydrocarbon Gases Tons/Yr:	1
Reactive Organic Gases Tons/Yr:	1
Carbon Monoxide Emissions Tons/Yr:	0
NOX - Oxides of Nitrogen Tons/Yr:	0
SOX - Oxides of Sulphur Tons/Yr:	0
Particulate Matter Tons/Yr:	0
Part. Matter 10 Micrometers & Smllr Tons/Yr:	0

Year:	1990
County Code:	19
Air Basin:	SC
Facility ID:	43593
Air District Name:	SC
SIC Code:	2813
Air District Name:	SOUTH COAST AQMD
Community Health Air Pollution Info System:	Not reported
Consolidated Emission Reporting Rule:	Not reported
Total Organic Hydrocarbon Gases Tons/Yr:	1
Reactive Organic Gases Tons/Yr:	1
Carbon Monoxide Emissions Tons/Yr:	0
NOX - Oxides of Nitrogen Tons/Yr:	0
SOX - Oxides of Sulphur Tons/Yr:	0
Particulate Matter Tons/Yr:	0
Part. Matter 10 Micrometers & Smllr Tons/Yr:	0

61 **ERNS** **90167288**
626 S. MAPLE AVENUE **N/A**
MONTEBELLO, CA 90640

Click this hyperlink while viewing on your computer to access additional ERNS detail in the EDR Site Report.

---

61 **JOHN GOREY** **HAZNET** **S112864707**
620 S MAPLE AVENUE **N/A**
MONTEBELLO, CA 90640

HAZNET:

envid:	S112864707
Year:	1995
GEPAID:	CAC001069584
Contact:	JOHN GOREY
Telephone:	0000000000
Mailing Name:	Not reported
Mailing Address:	620 S MAPLE AVENUE
Mailing City,St,Zip:	MONTEBELLO, CA 906400000
Gen County:	Not reported
TSD EPA ID:	CAT080013352
TSD County:	Not reported
Waste Category:	Waste oil and mixed oil
Disposal Method:	Transfer Station
Tons:	.5004
Facility County:	Los Angeles

---

62 **ESTELLA MEDINA** **HAZNET** **S113792953**
408 S 6TH ST **N/A**
MONTEBELLO, CA 90640

HAZNET:

envid:	S113792953
Year:	2012
GEPAID:	CAC002711526
Contact:	ESTELLA MEDINA
Telephone:	3235337460
Mailing Name:	Not reported
Mailing Address:	408 S 6TH ST
Mailing City,St,Zip:	MONTEBELLO, CA 90640
Gen County:	Los Angeles
TSD EPA ID:	CAD009007626
TSD County:	Los Angeles
Waste Category:	Not reported
Disposal Method:	Landfill Or Surface Impoundment That Will Be Closed As Landfill(To Include On-Site Treatment And/Or Stabilization)
Tons:	0.4
Facility County:	Los Angeles

62 **EDR US Hist Auto Stat** **1015592363**
N/A

655 W ROOSEVELT AVE
MONTEBELLO, CA 90640

EDR Historical Auto Stations:

Name:	JIMENEZ AUTO PARTS
Year:	2005
Address:	655 W ROOSEVELT AVE

---

63 **CALZONA TANKWAYS** **NPDES** **S117696654**
N/A

651 S VAIL AVE
MONTEBELLO, CA 90640

NPDES:

Npdes Number:	Not reported
Facility Status:	Not reported
Agency Id:	Not reported
Region:	4
Regulatory Measure Id:	268590
Order No:	Not reported
Regulatory Measure Type:	Industrial
Place Id:	Not reported
WDID:	4 19I003720
Program Type:	Not reported
Adoption Date Of Regulatory Measure:	Not reported
Effective Date Of Regulatory Measure:	Not reported
Expiration Date Of Regulatory Measure:	Not reported
Termination Date Of Regulatory Measure:	Not reported
Discharge Name:	Not reported
Discharge Address:	Not reported
Discharge City:	Not reported
Discharge State:	Not reported
Discharge Zip:	Not reported
RECEIVED DATE:	5/9/2008
PROCESSED DATE:	4/6/1992
STATUS CODE NAME:	Terminated
STATUS DATE:	4/6/1992
PLACE SIZE:	62679
PLACE SIZE UNIT:	SqFt
FACILITY CONTACT NAME:	Wayne Waterman
FACILITY CONTACT TITLE:	Not reported
FACILITY CONTACT PHONE:	323-727-2901
FACILITY CONTACT PHONE EXT:	Not reported
FACILITY CONTACT EMAIL:	Not reported
OPERATOR NAME:	Calzona Tankways Inc
OPERATOR ADDRESS:	PO Box 6550
OPERATOR CITY:	Phoenix
OPERATOR STATE:	Arizona
OPERATOR ZIP:	85005
OPERATOR CONTACT NAME:	Jack Sheehan
OPERATOR CONTACT TITLE:	Not reported
OPERATOR CONTACT PHONE:	602-233-2733
OPERATOR CONTACT PHONE EXT:	Not reported
OPERATOR CONTACT EMAIL:	Not reported
OPERATOR TYPE:	Private Business
DEVELOPER NAME:	Not reported
DEVELOPER ADDRESS:	Not reported
DEVELOPER CITY:	Not reported
DEVELOPER STATE:	Arizona
DEVELOPER ZIP:	Not reported

CALZONA TANKWAYS (Continued) **S117696654**

DEVELOPER CONTACT NAME:	Not reported
DEVELOPER CONTACT TITLE:	Not reported
CONSTYPE LINEAR UTILITY IND:	Not reported
EMERGENCY PHONE NO:	323-727-2901
EMERGENCY PHONE EXT:	Not reported
CONSTYPE ABOVE GROUND IND:	Not reported
CONSTYPE BELOW GROUND IND:	Not reported
CONSTYPE CABLE LINE IND:	Not reported
CONSTYPE COMM LINE IND:	Not reported
CONSTYPE COMMERTIAL IND:	Not reported
CONSTYPE ELECTRICAL LINE IND:	Not reported
CONSTYPE GAS LINE IND:	Not reported
CONSTYPE INDUSTRIAL IND:	Not reported
CONSTYPE OTHER DESRIPTION:	Not reported
CONSTYPE OTHER IND:	Not reported
CONSTYPE RECONS IND:	Not reported
CONSTYPE RESIDENTIAL IND:	Not reported
CONSTYPE TRANSPORT IND:	Not reported
CONSTYPE UTILITY DESCRIPTION:	Not reported
CONSTYPE UTILITY IND:	Not reported
CONSTYPE WATER SEWER IND:	Not reported
DIR DISCHARGE USWATER IND:	Not reported
RECEIVING WATER NAME:	Rio Hondo Channel
CERTIFIER NAME:	Not reported
CERTIFIER TITLE:	Not reported
CERTIFICATION DATE:	Not reported
PRIMARY SIC:	4213-Trucking, Except Local
SECONDARY SIC:	Not reported
TERTIARY SIC:	Not reported

---

63 **DITTO EXPRESS** **HIST UST** **U001564764**
651 S VAIL AVE **N/A**
MONTEBELLO, CA 90640

HIST UST:

Region:	STATE
Facility ID:	00000055301
Facility Type:	Other
Other Type:	Not reported
Contact Name:	Not reported
Telephone:	2135413891
Owner Name:	STANDARD OIL OF CA/CLAUDE MURP
Owner Address:	870 BELLE FONTAINE PLACE
Owner City,St,Zip:	PASADENA, CA 91105
Total Tanks:	0001
Tank Num:	001
Container Num:	1
Year Installed:	Not reported
Tank Capacity:	00010000
Tank Used for:	PRODUCT
Type of Fuel:	DIESEL
Container Construction Thickness:	Not reported
Leak Detection:	None

63 **C L MURPHY** — **SWEEPS UST** — **S102056698**
651 S VAIL AVE — **LOS ANGELES CO. HMS** — **N/A**
MONTEBELLO, CA

SWEEPS UST:

Status:	Active
Comp Number:	13623
Number:	9
Board Of Equalization:	Not reported
Referral Date:	06-30-89
Action Date:	Not reported
Created Date:	06-30-89
Owner Tank Id:	Not reported
SWRCB Tank Id:	Not reported
Tank Status:	Not reported
Capacity:	Not reported
Active Date:	Not reported
Tank Use:	Not reported
STG:	Not reported
Content:	Not reported
Number Of Tanks:	Not reported

LOS ANGELES CO. HMS:

Region:	LA
Facility Id:	013296-013623
Facility Type:	Not reported
Facility Status:	Removed
Area:	3H
Permit Number:	Not reported
Permit Status:	Not reported

---

64 **TRUCK FACILITY** — **LOS ANGELES CO. HMS** — **S106023748**
1300 W MINES AVE — **N/A**
MONTEBELLO, CA

LOS ANGELES CO. HMS:

Region:	LA
Facility Id:	014266-014804
Facility Type:	Not reported
Facility Status:	OPEN
Area:	3H
Permit Number:	Not reported
Permit Status:	Not reported

---

65 **UNION PACIFIC RAILROAD** — **LOS ANGELES CO. HMS** — **S106023408**
312 S BLUFF RD — **N/A**
MONTEBELLO, CA

LOS ANGELES CO. HMS:

Region:	LA
Facility Id:	027028-037924
Facility Type:	Not reported
Facility Status:	OPEN
Area:	3H
Permit Number:	Not reported
Permit Status:	Not reported

65 **UNION PACIFIC RAILROAD** **HAZNET** **S112919043**
312 BLUFF RD **N/A**
MONTEBELLO, CA 90640

HAZNET:

envid:	S112919043
Year:	2001
GEPAID:	CAC002451471
Contact:	LARIE YARBROUGH/ASBERRY ENVIRO
Telephone:	3108863400
Mailing Name:	Not reported
Mailing Address:	10031 FOOTHILLS BLVD
Mailing City,St,Zip:	ROSEVILLE, CA 957470000
Gen County:	Not reported
TSD EPA ID:	CAT000646117
TSD County:	Not reported
Waste Category:	Contaminated soil from site clean-up
Disposal Method:	Disposal, Land Fill
Tons:	15.17
Facility County:	Los Angeles

envid:	S112919043
Year:	2001
GEPAID:	CAC002451471
Contact:	LARIE YARBROUGH/ASBERRY ENVIRO
Telephone:	3108863400
Mailing Name:	Not reported
Mailing Address:	10031 FOOTHILLS BLVD
Mailing City,St,Zip:	ROSEVILLE, CA 957470000
Gen County:	Not reported
TSD EPA ID:	CAT000646117
TSD County:	Not reported
Waste Category:	Other organic solids
Disposal Method:	Disposal, Land Fill
Tons:	36
Facility County:	Los Angeles

---

65 **BEAU BURNS-KIEWIT PACIFIC** **HAZNET** **S112917574**
312 BLUFF RD **N/A**
MONTEBELLO, CA 90640

HAZNET:

envid:	S112917574
Year:	2001
GEPAID:	CAC002384078
Contact:	BEAU BURNS
Telephone:	5627066607
Mailing Name:	Not reported
Mailing Address:	10704 SHOEMAKER AVE PO BOX 2297
Mailing City,St,Zip:	SANTA FE SPRINGS, CA 906700000
Gen County:	Not reported
TSD EPA ID:	CAT080013352
TSD County:	Not reported
Waste Category:	Waste oil and mixed oil
Disposal Method:	Recycler
Tons:	0.2
Facility County:	Los Angeles

envid:	S112917574
Year:	2001

BEAU BURNS-KIEWIT PACIFIC (Continued) **S112917574**

GEPAID:	CAC002384078
Contact:	BEAU BURNS
Telephone:	5627066607
Mailing Name:	Not reported
Mailing Address:	10704 SHOEMAKER AVE PO BOX 2297
Mailing City,St,Zip:	SANTA FE SPRINGS, CA 906700000
Gen County:	Not reported
TSD EPA ID:	CAT080033681
TSD County:	Not reported
Waste Category:	Off-specification, aged or surplus organics
Disposal Method:	Recycler
Tons:	0.2
Facility County:	Los Angeles

---

66 **SOUTHWEST MACHINERY & PLASTIC** **HIST CORTESE** **S101297559**
656 VAIL AVE S **LUST** **N/A**
MONTEBELLO, CA 90640

HIST CORTESE:

Region:	CORTESE
Facility County Code:	19
Reg By:	LTNKA
Reg Id:	I-16769

LUST:

Region:	STATE
Global Id:	T0603704434
Latitude:	34.0052289
Longitude:	-118.1225299
Case Type:	Not reported
Status:	Completed - Case Closed
Status Date:	10/19/1998
Lead Agency:	Not reported
Case Worker:	JOA
Local Agency:	Not reported
RB Case Number:	I-16769
LOC Case Number:	Not reported
File Location:	Not reported
Potential Media Affect:	Soil
Potential Contaminants of Concern:	Waste Oil / Motor / Hydraulic / Lubricating
Site History:	Not reported

Click here to access the California GeoTracker records for this facility:

Contact:

Global Id:	T0603704434
Contact Type:	Regional Board Caseworker
Contact Name:	YUE RONG
Organization Name:	LOS ANGELES RWQCB (REGION 4)
Address:	320 W. 4TH ST., SUITE 200
City:	Los Angeles
Email:	yrong@waterboards.ca.gov
Phone Number:	Not reported

Global Id:	T0603704434
Contact Type:	Local Agency Caseworker
Contact Name:	JOHN AWUJO
Organization Name:	LOS ANGELES COUNTY

SOUTHWEST MACHINERY & PLASTIC (Continued) **S101297559**

Address: 900 S FREMONT AVE
City: ALHAMBRA
Email: jawujo@dpw.lacounty.gov
Phone Number: 6264583507

Status History:
Global Id: T0603704434
Status: Completed - Case Closed
Status Date: 10/19/1998

Global Id: T0603704434
Status: Open - Case Begin Date
Status Date: 03/27/1992

Global Id: T0603704434
Status: Open - Site Assessment
Status Date: 04/21/1992

Regulatory Activities:
Global Id: T0603704434
Action Type: Other
Date: 04/21/1992
Action: Leak Reported

Global Id: T0603704434
Action Type: Other
Date: 03/27/1992
Action: Leak Discovery

LUST REG 4:
Region: 4
Regional Board: 04
County: Los Angeles
Facility Id: I-16769
Status: Case Closed
Substance: Waste Oil
Substance Quantity: Not reported
Local Case No: Not reported
Case Type: Soil
Abatement Method Used at the Site: Not reported
Global ID: T0603704434
W Global ID: Not reported
Staff: UNK
Local Agency: 19000
Cross Street: WASHINGTON
Enforcement Type: Not reported
Date Leak Discovered: 3/27/1992
Date Leak First Reported: 4/21/1992
Date Leak Record Entered: 5/26/1992
Date Confirmation Began: Not reported
Date Leak Stopped: Not reported
Date Case Last Changed on Database: 10/19/1998
Date the Case was Closed: 10/19/1998
How Leak Discovered: Tank Closure
How Leak Stopped: Not reported

SOUTHWEST MACHINERY & PLASTIC (Continued) **S101297559**

Cause of Leak:	UNK
Leak Source:	UNK
Operator:	JORGENSON, WALT
Water System:	Not reported
Well Name:	Not reported
Approx. Dist To Production Well (ft):	2601.969471860189019693086244 2
Source of Cleanup Funding:	UNK
Preliminary Site Assessment Workplan Submitted:	4/21/1992
Preliminary Site Assessment Began:	Not reported
Pollution Characterization Began:	Not reported
Remediation Plan Submitted:	Not reported
Remedial Action Underway:	Not reported
Post Remedial Action Monitoring Began:	Not reported
Enforcement Action Date:	Not reported
Historical Max MTBE Date:	Not reported
Hist Max MTBE Conc in Groundwater:	Not reported
Hist Max MTBE Conc in Soil:	Not reported
Significant Interim Remedial Action Taken:	Not reported
GW Qualifier:	Not reported
Soil Qualifier:	Not reported
Organization:	Not reported
Owner Contact:	Not reported
Responsible Party:	SOUTHWEST MACHINERY
RP Address:	4900 S. SOTO ST., VERNON, CA 90058
Program:	LUST
Lat/Long:	34.0052289 / -1
Local Agency Staff:	Not reported
Beneficial Use:	Not reported
Priority:	Not reported
Cleanup Fund Id:	Not reported
Suspended:	Not reported
Assigned Name:	Not reported
Summary:	CLOSURE APPLICATION #8942B

---

66 **ERNS** **90180761**
656 S. VAIL **N/A**
MONTEBELLO, CA 90640

Click this hyperlink while viewing on your computer to access additional ERNS detail in the EDR Site Report.

---

66 **SOUTHWEST MACHINE** **SWEEPS UST** **S100722228**
656 S VAIL AVE **LOS ANGELES CO. HMS** **N/A**
MONTEBELLO, CA 90640

SWEEPS UST:

Status:	Active
Comp Number:	16769
Number:	1
Board Of Equalization:	44-034149
Referral Date:	06-26-92
Action Date:	06-26-92
Created Date:	06-26-92
Owner Tank Id:	1

SOUTHWEST MACHINE (Continued) **S100722228**

SWRCB Tank Id: 19-000-016769-000001
Tank Status: A
Capacity: 850
Active Date: 07-01-92
Tank Use: OIL
STG: W
Content: Not reported
Number Of Tanks: 3

Status: Active
Comp Number: 16769
Number: 1
Board Of Equalization: 44-034149
Referral Date: 06-26-92
Action Date: 06-26-92
Created Date: 06-26-92
Owner Tank Id: 2
SWRCB Tank Id: 19-000-016769-000002
Tank Status: A
Capacity: 150
Active Date: 07-01-92
Tank Use: OIL
STG: W
Content: Not reported
Number Of Tanks: Not reported

Status: Active
Comp Number: 16769
Number: 1
Board Of Equalization: 44-034149
Referral Date: 06-26-92
Action Date: 06-26-92
Created Date: 06-26-92
Owner Tank Id: Not reported
SWRCB Tank Id: 19-000-016769-000003
Tank Status: A
Capacity: 500
Active Date: 06-26-92
Tank Use: OIL
STG: W
Content: Not reported
Number Of Tanks: Not reported

LOS ANGELES CO. HMS:
Region: LA
Facility Id: 015446-016769
Facility Type: T0
Facility Status: Removed
Area: 3H
Permit Number: 00006289T
Permit Status: Removed

67 **CHP SUPPLY INC** **HAZNET** **S113066040**
424 ROOSEVELT AVENUE **N/A**
MONTEBELLO, CA 90640

HAZNET:

envid:	S113066040
Year:	1996
GEPAID:	CAL000115793
Contact:	HENRY TAO
Telephone:	0000000000
Mailing Name:	Not reported
Mailing Address:	424 W ROOSEVELT AVE # A
Mailing City,St,Zip:	MONTEBELLO, CA 906400000
Gen County:	Not reported
TSD EPA ID:	CAD000088252
TSD County:	Not reported
Waste Category:	Contaminated soil from site clean-up
Disposal Method:	Transfer Station
Tons:	.6000
Facility County:	Los Angeles

---

67 **WILSHIRE BEDDING CO.** **SWEEPS UST** **S106843267**
424 ROOSEVELT **LA Co. Site Mitigation** **N/A**
MONTEBELLO, CA 90640

SWEEPS UST:

Status:	Active
Comp Number:	11336
Number:	9
Board Of Equalization:	Not reported
Referral Date:	06-30-89
Action Date:	Not reported
Created Date:	06-30-89
Owner Tank Id:	Not reported
SWRCB Tank Id:	Not reported
Tank Status:	Not reported
Capacity:	Not reported
Active Date:	Not reported
Tank Use:	Not reported
STG:	Not reported
Content:	Not reported
Number Of Tanks:	Not reported

LA Co. Site Mitigation:

Facility ID:	FA0022141
Site ID:	SD0010077
Jurisdiction:	County
Case ID:	RO0010077
Abated:	Yes
Assigned To:	JN
Entered Date:	05/11/2004

67 WILSHIRE BEDDING CO., INC. — **HIST UST** — **U001564845**
424 W ROOSEVELT AVE — **LOS ANGELES CO. HMS** — **N/A**
MONTEBELLO, CA 90640

HIST UST:

Region:	STATE
Facility ID:	00000029394
Facility Type:	Other
Other Type:	FURNITURE MANUFACTUR
Contact Name:	Not reported
Telephone:	2137269300
Owner Name:	WILSHIRE BEDDING CO., INC.
Owner Address:	424 ROOSEVELT AVENUE
Owner City,St,Zip:	MONTEBELLO, CA 90640
Total Tanks:	0001
Tank Num:	001
Container Num:	UL 909533
Year Installed:	1970
Tank Capacity:	00008000
Tank Used for:	PRODUCT
Type of Fuel:	UNLEADED
Container Construction Thickness:	Not reported
Leak Detection:	Visual, Stock Inventor

LOS ANGELES CO. HMS:

Region:	LA
Facility Id:	011309-011336
Facility Type:	T1
Facility Status:	Removed
Area:	3H
Permit Number:	000170323
Permit Status:	Removed

---

68 ARNACO POWDER COATING CO., INC — **EMI** — **S108431060**
400 W ROOSEVELT AVE B — **N/A**
MONTEBELLO, CA 90640

EMI:

Year:	2005
County Code:	19
Air Basin:	SC
Facility ID:	132403
Air District Name:	SC
SIC Code:	3479
Air District Name:	SOUTH COAST AQMD
Community Health Air Pollution Info System:	Not reported
Consolidated Emission Reporting Rule:	Not reported
Total Organic Hydrocarbon Gases Tons/Yr:	.0668
Reactive Organic Gases Tons/Yr:	.05846791
Carbon Monoxide Emissions Tons/Yr:	.0663
NOX - Oxides of Nitrogen Tons/Yr:	.246
SOX - Oxides of Sulphur Tons/Yr:	.00114
Particulate Matter Tons/Yr:	.1078
Part. Matter 10 Micrometers & Smllr Tons/Yr:	.104056
Year:	2011
County Code:	19
Air Basin:	SC

ARNACO POWDER COATING CO., INC (Continued) **S108431060**

Facility ID:	132403
Air District Name:	SC
SIC Code:	5169
Air District Name:	SOUTH COAST AQMD
Community Health Air Pollution Info System:	Not reported
Consolidated Emission Reporting Rule:	Not reported
Total Organic Hydrocarbon Gases Tons/Yr:	0.80290991868
Reactive Organic Gases Tons/Yr:	0.78269
Carbon Monoxide Emissions Tons/Yr:	0.0392
NOX - Oxides of Nitrogen Tons/Yr:	0.1456
SOX - Oxides of Sulphur Tons/Yr:	0.00067
Particulate Matter Tons/Yr:	0.0084
Part. Matter 10 Micrometers & Smllr Tons/Yr:	0.00798

Year:	2012
County Code:	19
Air Basin:	SC
Facility ID:	132403
Air District Name:	SC
SIC Code:	3479
Air District Name:	SOUTH COAST AQMD
Community Health Air Pollution Info System:	Not reported
Consolidated Emission Reporting Rule:	Not reported
Total Organic Hydrocarbon Gases Tons/Yr:	0.74102249967
Reactive Organic Gases Tons/Yr:	0.70763
Carbon Monoxide Emissions Tons/Yr:	1e-005
NOX - Oxides of Nitrogen Tons/Yr:	0.14964
SOX - Oxides of Sulphur Tons/Yr:	0.00081
Particulate Matter Tons/Yr:	1e-005
Part. Matter 10 Micrometers & Smllr Tons/Yr:	1e-005

---

68 **ARNACO POWDER COATING CO., INC** **FINDS** **1011991101**
400 W ROOSEVELT AVE B **N/A**
MONTEBELLO, CA 90640

FINDS:

Registry ID: 110038021627

Environmental Interest/Information System
CRITERIA AND HAZARDOUS AIR POLLUTANT INVENTORY

---

68 **GOBE OF CALIFORNIA, INC** **RCRA NonGen / NLR** **1000197814**
400 ROOSEVELT AVE **FINDS** **CAD008367690**
MONTEBELLO, CA 90640

RCRA NonGen / NLR:

Date form received by agency:	10/22/1985
Facility name:	GOBE OF CALIFORNIA, INC
Facility address:	400 ROOSEVELT AVE MONTEBELLO, CA 90640
EPA ID:	CAD008367690
Mailing address:	ROOSEVELT AVE MONTEBELLO, CA 90640
Contact:	ENVIRONMENTAL MANAGER

GOBE OF CALIFORNIA, INC (Continued) **1000197814**

Contact address: 400 ROOSEVELT AVE
MONTEBELLO, CA 90640
Contact country: US
Contact telephone: (213) 721-1300
Contact email: Not reported
EPA Region: 09
Classification: Non-Generator
Description: Handler: Non-Generators do not presently generate hazardous waste

Owner/Operator Summary:
Owner/operator name: GOBE OF CALIFORNIA, INC
Owner/operator address: NOT REQUIRED
NOT REQUIRED, ME 99999
Owner/operator country: Not reported
Owner/operator telephone: (415) 555-1212
Legal status: Private
Owner/Operator Type: Owner
Owner/Op start date: Not reported
Owner/Op end date: Not reported

Owner/operator name: NOT REQUIRED
Owner/operator address: NOT REQUIRED
NOT REQUIRED, ME 99999
Owner/operator country: Not reported
Owner/operator telephone: (415) 555-1212
Legal status: Private
Owner/Operator Type: Operator
Owner/Op start date: Not reported
Owner/Op end date: Not reported

Handler Activities Summary:
U.S. importer of hazardous waste: No
Mixed waste (haz. and radioactive): No
Recycler of hazardous waste: No
Transporter of hazardous waste: No
Treater, storer or disposer of HW: No
Underground injection activity: No
On-site burner exemption: No
Furnace exemption: No
Used oil fuel burner: No
Used oil processor: No
User oil refiner: No
Used oil fuel marketer to burner: No
Used oil Specification marketer: No
Used oil transfer facility: No
Used oil transporter: No

Violation Status: No violations found

FINDS:

Registry ID: 110002633384

Environmental Interest/Information System
RCRAInfo is a national information system that supports the Resource Conservation and Recovery Act (RCRA) program through the tracking of events and activities related to facilities that generate, transport,

GOBE OF CALIFORNIA, INC (Continued) **1000197814**

and treat, store, or dispose of hazardous waste. RCRAInfo allows RCRA program staff to track the notification, permit, compliance, and corrective action activities required under RCRA.

---

68 **INMOTION TRANSIT INC** **HAZNET** **S113140699**
416 W ROOSEVELT AVE **N/A**
MONTEBELLO, CA 90640

HAZNET:

envid:	S113140699
Year:	2012
GEPAID:	CAL000302361
Contact:	ADRIAN BARCENAS
Telephone:	6267861036
Mailing Name:	Not reported
Mailing Address:	PO BOX 1150
Mailing City,St,Zip:	MONTEBELLO, CA 906401150
Gen County:	Los Angeles
TSD EPA ID:	CAD008252405
TSD County:	Los Angeles
Waste Category:	Not reported
Disposal Method:	Fuel Blending Prior To Energy Recovery At Another Site
Tons:	0.051
Facility County:	Los Angeles

envid:	S113140699
Year:	2009
GEPAID:	CAL000302361
Contact:	ADRIAN BARCENAS
Telephone:	3237242994
Mailing Name:	Not reported
Mailing Address:	PO BOX 1150
Mailing City,St,Zip:	MONTEBELLO, CA 906401150
Gen County:	Not reported
TSD EPA ID:	TXD077603371
TSD County:	Not reported
Waste Category:	Unspecified oil-containing waste
Disposal Method:	Storage, Bulking, And/Or Transfer Off Site--No Treatment/Reovery (H010-H129) Or (H131-H135)
Tons:	0.35
Facility County:	Los Angeles

envid:	S113140699
Year:	2009
GEPAID:	CAL000302361
Contact:	ADRIAN BARCENAS
Telephone:	3237242994
Mailing Name:	Not reported
Mailing Address:	PO BOX 1150
Mailing City,St,Zip:	MONTEBELLO, CA 906401150
Gen County:	Not reported
TSD EPA ID:	TXD077603371
TSD County:	Not reported
Waste Category:	Other organic solids
Disposal Method:	Fuel Blending Prior To Energy Recovery At Another Site
Tons:	0.2
Facility County:	Los Angeles

INMOTION TRANSIT INC (Continued) **S113140699**

envid: S113140699
Year: 2008
GEPAID: CAL000302361
Contact: ADRIAN BARCENAS
Telephone: 3237242994
Mailing Name: Not reported
Mailing Address: PO BOX 1150
Mailing City,St,Zip: MONTEBELLO, CA 906401150
Gen County: Not reported
TSD EPA ID: TXD077603371
TSD County: Not reported
Waste Category: Other organic solids
Disposal Method: Fuel Blending Prior To Energy Recovery At Another Site
Tons: 0.1
Facility County: Los Angeles

envid: S113140699
Year: 2007
GEPAID: CAL000302361
Contact: ADRIAN BARCENAS
Telephone: 3237242994
Mailing Name: Not reported
Mailing Address: PO BOX 1150
Mailing City,St,Zip: MONTEBELLO, CA 906401150
Gen County: Not reported
TSD EPA ID: TXD077603371
TSD County: Not reported
Waste Category: Other organic solids
Disposal Method: Fuel Blending Prior To Energy Recovery At Another Site
Tons: 0.12
Facility County: Los Angeles

Click this hyperlink while viewing on your computer to access additional CA_HAZNET: detail in the EDR Site Report.

---

68 **EDR US Hist Cleaners** **1015058121**
416 W ROOSEVELT AVE **N/A**
MONTEBELLO, CA 90640

EDR Historical Cleaners:
Name: L A INDUSTRIAL LAUNDRY
Year: 1999
Address: 416 W ROOSEVELT AVE

---

68 **STANTON CALPRINTS INC** **HAZNET** **S113159146**
432 W ROOSEVELT AVE **N/A**
MONTEBELLO, CA 90640

HAZNET:
envid: S113159146
Year: 2011
GEPAID: CAL000354540
Contact: JOHN STANTON
Telephone: 3233460811
Mailing Name: Not reported
Mailing Address: 432 W ROOSEVELT AVE

STANTON CALPRINTS INC (Continued) **S113159146**

Mailing City,St,Zip:	MONTEBELLO, CA 906405622
Gen County:	Not reported
TSD EPA ID:	CAT080013352
TSD County:	Not reported
Waste Category:	Unspecified oil-containing waste
Disposal Method:	Other Recovery Of Reclamation For Reuse Including Acid Regeneration, Organics Recovery Ect
Tons:	0.417
Facility County:	Los Angeles

---

68 **J & J PRODUCTS CO.** **HAZNET** **S112955949**
432 W ROOSEVELT AVE **N/A**
MONTEBELLO, CA 90640

HAZNET:

envid:	S112955949
Year:	2006
GEPAID:	CAC002607615
Contact:	DENNIS SCHMIDER
Telephone:	8056935031
Mailing Name:	Not reported
Mailing Address:	70 INDUSTRIAL WAY
Mailing City,St,Zip:	BUELLTON, CA 934279567
Gen County:	Not reported
TSD EPA ID:	CAD028409019
TSD County:	Not reported
Waste Category:	Waste oil and mixed oil
Disposal Method:	Fuel Blending Prior To Energy Recovery At Another Site
Tons:	0.68
Facility County:	Los Angeles

---

68 **BRIDGES PLASTICS CO** **HAZNET** **S113001328**
432 ROOSEVELT AVE **N/A**
MONTEBELLO, CA 90640

HAZNET:

envid:	S113001328
Year:	2002
GEPAID:	CAD063807416
Contact:	WOLFGANG STOHS - GEN MGR
Telephone:	--
Mailing Name:	Not reported
Mailing Address:	12685 VAN NUYS BLVD
Mailing City,St,Zip:	PACOIMA, CA 913310000
Gen County:	Not reported
TSD EPA ID:	CAT080033681
TSD County:	Not reported
Waste Category:	Liquids with pH <= 2
Disposal Method:	Recycler
Tons:	0.22
Facility County:	Los Angeles

envid:	S113001328
Year:	2000
GEPAID:	CAD063807416
Contact:	WOLFGANG STOHS - GEN MGR

BRIDGES PLASTICS CO (Continued) **S113001328**

Telephone: --
Mailing Name: Not reported
Mailing Address: 12685 VAN NUYS BLVD
Mailing City,St,Zip: PACOIMA, CA 913310000
Gen County: Not reported
TSD EPA ID: CAD099452708
TSD County: Not reported
Waste Category: Unspecified oil-containing waste
Disposal Method: Recycler
Tons: 2.96
Facility County: Los Angeles

envid: S113001328
Year: 1998
GEPAID: CAD063807416
Contact: ALLEN-STEVENS CORP
Telephone: 0000000000
Mailing Name: Not reported
Mailing Address: 12685 VAN NUYS BLVD
Mailing City,St,Zip: PACOIMA, CA 913310000
Gen County: Not reported
TSD EPA ID: CAD099452708
TSD County: Not reported
Waste Category: Waste oil and mixed oil
Disposal Method: Recycler
Tons: 2.2935
Facility County: Los Angeles

envid: S113001328
Year: 1997
GEPAID: CAD063807416
Contact: ALLEN-STEVENS CORP
Telephone: 0000000000
Mailing Name: Not reported
Mailing Address: 12685 VAN NUYS BLVD
Mailing City,St,Zip: PACOIMA, CA 913310000
Gen County: Not reported
TSD EPA ID: CAD099452708
TSD County: Not reported
Waste Category: Waste oil and mixed oil
Disposal Method: Recycler
Tons: 1.8765
Facility County: Los Angeles

envid: S113001328
Year: 1996
GEPAID: CAD063807416
Contact: ALLEN-STEVENS CORP
Telephone: 0000000000
Mailing Name: Not reported
Mailing Address: 12685 VAN NUYS BLVD
Mailing City,St,Zip: PACOIMA, CA 913310000
Gen County: Not reported
TSD EPA ID: CAD099452708
TSD County: Not reported
Waste Category: Waste oil and mixed oil
Disposal Method: Recycler

BRIDGES PLASTICS CO (Continued) **S113001328**

Tons: .7297
Facility County: Los Angeles

Click this hyperlink while viewing on your computer to access
3 additional CA_HAZNET: record(s) in the EDR Site Report.

---

68 **CHMIRS** **S109039329**
444 WEST ROOSEVELT **N/A**
MONTEBELLO, CA

CHMIRS:

OES Incident Number:	7-4162
OES notification:	07/11/2007
OES Date:	Not reported
OES Time:	Not reported
Incident Date:	Not reported
Date Completed:	**Not reported**
Property Use:	Not reported
Agency Id Number:	Not reported
Agency Incident Number:	Not reported
Time Notified:	Not reported
Time Completed:	Not reported
Surrounding Area:	Not reported
Estimated Temperature:	Not reported
Property Management:	Not reported
More Than Two Substances Involved?:	Not reported
Resp Agncy Personel # Of Decontaminated:	Not reported
Responding Agency Personel # Of Injuries:	Not reported
Responding Agency Personel # Of Fatalities:	Not reported
Others Number Of Decontaminated:	Not reported
Others Number Of Injuries:	Not reported
Others Number Of Fatalities:	Not reported
Vehicle Make/year:	Not reported
Vehicle License Number:	Not reported
Vehicle State:	Not reported
Vehicle Id Number:	Not reported
CA DOT PUC/ICC Number:	Not reported
Company Name:	Not reported
Reporting Officer Name/ID:	Not reported
Report Date:	Not reported
Facility Telephone:	Not reported
Waterway Involved:	Not reported
Waterway:	Not reported
Spill Site:	Not reported
Cleanup By:	Responsible Party
Containment:	Not reported
What Happened:	Not reported
Type:	Not reported
Measure:	Not reported
Other:	Not reported
Date/Time:	Not reported
Year:	2007
Agency:	UPRR
Incident Date:	7/11/2007 12:00:00 AM
Admin Agency:	Montebello Fire Department
Amount:	Not reported
Contained:	Unknown
Site Type:	Rail Road

(Continued) **S109039329**

E Date:	Not reported
Substance:	Alcohol, UN-1170
Gallons:	300
Unknown:	0
Substance #2:	Not reported
Substance #3:	Not reported
Evacuations:	0
Number of Injuries:	0
Number of Fatalities:	0
#1 Pipeline:	Not reported
#2 Pipeline:	Not reported
#3 Pipeline:	Not reported
#1 Vessel >= 300 Tons:	Not reported
#2 Vessel >= 300 Tons:	Not reported
#3 Vessel >= 300 Tons:	Not reported
Evacs:	Not reported
Injuries:	Not reported
Fatals:	Not reported
Comments:	Not reported
Description:	07/11/07 at 1212 hrs, Fleischman Vinegar released a large amount of food-grade alcohol, UN-1170, of which approximately 300 gallons flowed onto UPRR property.

---

68 **FLEISCHMANNS VINEGAR CO INC** **NPDES** **1006824435**
444 ROOSEVELT AVE **SWEEPS UST** **N/A**
MONTEBELLO, CA 90640 **EMI**

NPDES:

Npdes Number:	Not reported
Facility Status:	Not reported
Agency Id:	Not reported
Region:	4
Regulatory Measure Id:	413306
Order No:	Not reported
Regulatory Measure Type:	Industrial
Place Id:	Not reported
WDID:	4 19I023063
Program Type:	Not reported
Adoption Date Of Regulatory Measure:	Not reported
Effective Date Of Regulatory Measure:	Not reported
Expiration Date Of Regulatory Measure:	Not reported
Termination Date Of Regulatory Measure:	Not reported
Discharge Name:	Not reported
Discharge Address:	Not reported
Discharge City:	Not reported
Discharge State:	Not reported
Discharge Zip:	Not reported
RECEIVED DATE:	3/21/2011
PROCESSED DATE:	3/21/2011
STATUS CODE NAME:	Active
STATUS DATE:	3/21/2011
PLACE SIZE:	2.1
PLACE SIZE UNIT:	Acres
FACILITY CONTACT NAME:	Vicki L Hamel
FACILITY CONTACT TITLE:	Not reported
FACILITY CONTACT PHONE:	323-728-0142
FACILITY CONTACT PHONE EXT:	3003

FLEISCHMANNS VINEGAR CO INC (Continued) **1006824435**

FACILITY CONTACT EMAIL:	vicki.hamel@fvinegar.com
OPERATOR NAME:	Fleischmanns Vinegar Co Inc
OPERATOR ADDRESS:	12604 Hiddencreek Way
OPERATOR CITY:	Cerritos
OPERATOR STATE:	California
OPERATOR ZIP:	90703
OPERATOR CONTACT NAME:	Vicki Hamel
OPERATOR CONTACT TITLE:	Not reported
OPERATOR CONTACT PHONE:	323-728-0142
OPERATOR CONTACT PHONE EXT:	Not reported
OPERATOR CONTACT EMAIL:	vicki.hamel@fvinegar.com
OPERATOR TYPE:	Private Business
DEVELOPER NAME:	Not reported
DEVELOPER ADDRESS:	Not reported
DEVELOPER CITY:	Not reported
DEVELOPER STATE:	California
DEVELOPER ZIP:	Not reported
DEVELOPER CONTACT NAME:	Not reported
DEVELOPER CONTACT TITLE:	Not reported
CONSTYPE LINEAR UTILITY IND:	Not reported
EMERGENCY PHONE NO:	Not reported
EMERGENCY PHONE EXT:	Not reported
CONSTYPE ABOVE GROUND IND:	Not reported
CONSTYPE BELOW GROUND IND:	Not reported
CONSTYPE CABLE LINE IND:	Not reported
CONSTYPE COMM LINE IND:	Not reported
CONSTYPE COMMERTIAL IND:	Not reported
CONSTYPE ELECTRICAL LINE IND:	Not reported
CONSTYPE GAS LINE IND:	Not reported
CONSTYPE INDUSTRIAL IND:	Not reported
CONSTYPE OTHER DESRIPTION:	Not reported
CONSTYPE OTHER IND:	Not reported
CONSTYPE RECONS IND:	Not reported
CONSTYPE RESIDENTIAL IND:	Not reported
CONSTYPE TRANSPORT IND:	Not reported
CONSTYPE UTILITY DESCRIPTION:	Not reported
CONSTYPE UTILITY IND:	Not reported
CONSTYPE WATER SEWER IND:	Not reported
DIR DISCHARGE USWATER IND:	N
RECEIVING WATER NAME:	Rio Hondo Channel
CERTIFIER NAME:	Vicki Hamel
CERTIFIER TITLE:	Plant Manager
CERTIFICATION DATE:	19-FEB-15
PRIMARY SIC:	2099-Food Preparations, NEC
SECONDARY SIC:	Not reported
TERTIARY SIC:	Not reported
Npdes Number:	CAS000001
Facility Status:	Active
Agency Id:	0
Region:	4
Regulatory Measure Id:	413306
Order No:	97-03-DWQ
Regulatory Measure Type:	Enrollee
Place Id:	Not reported
WDID:	4 19I023063
Program Type:	Industrial

FLEISCHMANNS VINEGAR CO INC (Continued) **1006824435**

Adoption Date Of Regulatory Measure:	Not reported
Effective Date Of Regulatory Measure:	03/21/2011
Expiration Date Of Regulatory Measure:	Not reported
Termination Date Of Regulatory Measure:	Not reported
Discharge Name:	Fleischmanns Vinegar Co Inc
Discharge Address:	12604 Hiddencreek Way
Discharge City:	Cerritos
Discharge State:	California
Discharge Zip:	90703
RECEIVED DATE:	Not reported
PROCESSED DATE:	Not reported
STATUS CODE NAME:	Not reported
STATUS DATE:	Not reported
PLACE SIZE:	Not reported
PLACE SIZE UNIT:	Not reported
FACILITY CONTACT NAME:	Not reported
FACILITY CONTACT TITLE:	Not reported
FACILITY CONTACT PHONE:	Not reported
FACILITY CONTACT PHONE EXT:	Not reported
FACILITY CONTACT EMAIL:	Not reported
OPERATOR NAME:	Not reported
OPERATOR ADDRESS:	Not reported
OPERATOR CITY:	Not reported
OPERATOR STATE:	Not reported
OPERATOR ZIP:	Not reported
OPERATOR CONTACT NAME:	Not reported
OPERATOR CONTACT TITLE:	Not reported
OPERATOR CONTACT PHONE:	Not reported
OPERATOR CONTACT PHONE EXT:	Not reported
OPERATOR CONTACT EMAIL:	Not reported
OPERATOR TYPE:	Not reported
DEVELOPER NAME:	Not reported
DEVELOPER ADDRESS:	Not reported
DEVELOPER CITY:	Not reported
DEVELOPER STATE:	Not reported
DEVELOPER ZIP:	Not reported
DEVELOPER CONTACT NAME:	Not reported
DEVELOPER CONTACT TITLE:	Not reported
CONSTYPE LINEAR UTILITY IND:	Not reported
EMERGENCY PHONE NO:	Not reported
EMERGENCY PHONE EXT:	Not reported
CONSTYPE ABOVE GROUND IND:	Not reported
CONSTYPE BELOW GROUND IND:	Not reported
CONSTYPE CABLE LINE IND:	Not reported
CONSTYPE COMM LINE IND:	Not reported
CONSTYPE COMMERTIAL IND:	Not reported
CONSTYPE ELECTRICAL LINE IND:	Not reported
CONSTYPE GAS LINE IND:	Not reported
CONSTYPE INDUSTRIAL IND:	Not reported
CONSTYPE OTHER DESRIPTION:	Not reported
CONSTYPE OTHER IND:	Not reported
CONSTYPE RECONS IND:	Not reported
CONSTYPE RESIDENTIAL IND:	Not reported
CONSTYPE TRANSPORT IND:	Not reported
CONSTYPE UTILITY DESCRIPTION:	Not reported
CONSTYPE UTILITY IND:	Not reported
CONSTYPE WATER SEWER IND:	Not reported

FLEISCHMANNS VINEGAR CO INC (Continued) **1006824435**

DIR DISCHARGE USWATER IND:	Not reported
RECEIVING WATER NAME:	Not reported
CERTIFIER NAME:	Not reported
CERTIFIER TITLE:	Not reported
CERTIFICATION DATE:	Not reported
PRIMARY SIC:	Not reported
SECONDARY SIC:	Not reported
TERTIARY SIC:	Not reported

SWEEPS UST:

Status:	Active
Comp Number:	12652
Number:	9
Board Of Equalization:	44-009867
Referral Date:	06-30-89
Action Date:	Not reported
Created Date:	06-30-89
Owner Tank Id:	Not reported
SWRCB Tank Id:	19-000-012652-000001
Tank Status:	A
Capacity:	Not reported
Active Date:	06-30-89
Tank Use:	UNKNOWN
STG:	W
Content:	Not reported
Number Of Tanks:	2

Status:	Active
Comp Number:	12652
Number:	9
Board Of Equalization:	44-009867
Referral Date:	06-30-89
Action Date:	Not reported
Created Date:	06-30-89
Owner Tank Id:	Not reported
SWRCB Tank Id:	19-000-012652-000002
Tank Status:	A
Capacity:	Not reported
Active Date:	06-30-89
Tank Use:	UNKNOWN
STG:	W
Content:	Not reported
Number Of Tanks:	Not reported

EMI:

Year:	1990
County Code:	19
Air Basin:	SC
Facility ID:	55470
Air District Name:	SC
SIC Code:	2099
Air District Name:	SOUTH COAST AQMD
Community Health Air Pollution Info System:	Not reported
Consolidated Emission Reporting Rule:	Not reported
Total Organic Hydrocarbon Gases Tons/Yr:	3
Reactive Organic Gases Tons/Yr:	2

FLEISCHMANNS VINEGAR CO INC (Continued) **1006824435**

Carbon Monoxide Emissions Tons/Yr:	0
NOX - Oxides of Nitrogen Tons/Yr:	0
SOX - Oxides of Sulphur Tons/Yr:	0
Particulate Matter Tons/Yr:	0
Part. Matter 10 Micrometers & Smllr Tons/Yr:	0

Year:	1997
County Code:	19
Air Basin:	SC
Facility ID:	55470
Air District Name:	SC
SIC Code:	2099
Air District Name:	SOUTH COAST AQMD
Community Health Air Pollution Info System:	Not reported
Consolidated Emission Reporting Rule:	Not reported
Total Organic Hydrocarbon Gases Tons/Yr:	18
Reactive Organic Gases Tons/Yr:	18
Carbon Monoxide Emissions Tons/Yr:	0
NOX - Oxides of Nitrogen Tons/Yr:	0
SOX - Oxides of Sulphur Tons/Yr:	0
Particulate Matter Tons/Yr:	0
Part. Matter 10 Micrometers & Smllr Tons/Yr:	0

Year:	1998
County Code:	19
Air Basin:	SC
Facility ID:	55470
Air District Name:	SC
SIC Code:	2099
Air District Name:	SOUTH COAST AQMD
Community Health Air Pollution Info System:	Not reported
Consolidated Emission Reporting Rule:	Not reported
Total Organic Hydrocarbon Gases Tons/Yr:	18
Reactive Organic Gases Tons/Yr:	18
Carbon Monoxide Emissions Tons/Yr:	0
NOX - Oxides of Nitrogen Tons/Yr:	0
SOX - Oxides of Sulphur Tons/Yr:	0
Particulate Matter Tons/Yr:	0
Part. Matter 10 Micrometers & Smllr Tons/Yr:	0

Year:	1999
County Code:	19
Air Basin:	SC
Facility ID:	55470
Air District Name:	SC
SIC Code:	2099
Air District Name:	SOUTH COAST AQMD
Community Health Air Pollution Info System:	Not reported
Consolidated Emission Reporting Rule:	Not reported
Total Organic Hydrocarbon Gases Tons/Yr:	18
Reactive Organic Gases Tons/Yr:	18
Carbon Monoxide Emissions Tons/Yr:	0
NOX - Oxides of Nitrogen Tons/Yr:	0
SOX - Oxides of Sulphur Tons/Yr:	0
Particulate Matter Tons/Yr:	0
Part. Matter 10 Micrometers & Smllr Tons/Yr:	0

FLEISCHMANNS VINEGAR CO INC (Continued) **1006824435**

Year:	2000
County Code:	19
Air Basin:	SC
Facility ID:	55470
Air District Name:	SC
SIC Code:	2099
Air District Name:	SOUTH COAST AQMD
Community Health Air Pollution Info System:	Not reported
Consolidated Emission Reporting Rule:	Not reported
Total Organic Hydrocarbon Gases Tons/Yr:	18
Reactive Organic Gases Tons/Yr:	18
Carbon Monoxide Emissions Tons/Yr:	0
NOX - Oxides of Nitrogen Tons/Yr:	0
SOX - Oxides of Sulphur Tons/Yr:	0
Particulate Matter Tons/Yr:	0
Part. Matter 10 Micrometers & Smllr Tons/Yr:	0

Year:	2001
County Code:	19
Air Basin:	SC
Facility ID:	55470
Air District Name:	SC
SIC Code:	2099
Air District Name:	SOUTH COAST AQMD
Community Health Air Pollution Info System:	Y
Consolidated Emission Reporting Rule:	B
Total Organic Hydrocarbon Gases Tons/Yr:	18
Reactive Organic Gases Tons/Yr:	18
Carbon Monoxide Emissions Tons/Yr:	0
NOX - Oxides of Nitrogen Tons/Yr:	0
SOX - Oxides of Sulphur Tons/Yr:	0
Particulate Matter Tons/Yr:	0
Part. Matter 10 Micrometers & Smllr Tons/Yr:	0

Year:	2002
County Code:	19
Air Basin:	SC
Facility ID:	134590
Air District Name:	SC
SIC Code:	2099
Air District Name:	SOUTH COAST AQMD
Community Health Air Pollution Info System:	Not reported
Consolidated Emission Reporting Rule:	Not reported
Total Organic Hydrocarbon Gases Tons/Yr:	11
Reactive Organic Gases Tons/Yr:	11
Carbon Monoxide Emissions Tons/Yr:	0
NOX - Oxides of Nitrogen Tons/Yr:	0
SOX - Oxides of Sulphur Tons/Yr:	0
Particulate Matter Tons/Yr:	0
Part. Matter 10 Micrometers & Smllr Tons/Yr:	0

Year:	2003
County Code:	19
Air Basin:	SC
Facility ID:	134590
Air District Name:	SC
SIC Code:	2099

FLEISCHMANNS VINEGAR CO INC (Continued) **1006824435**

Air District Name:	SOUTH COAST AQMD
Community Health Air Pollution Info System:	Not reported
Consolidated Emission Reporting Rule:	Not reported
Total Organic Hydrocarbon Gases Tons/Yr:	11
Reactive Organic Gases Tons/Yr:	11
Carbon Monoxide Emissions Tons/Yr:	0
NOX - Oxides of Nitrogen Tons/Yr:	0
SOX - Oxides of Sulphur Tons/Yr:	0
Particulate Matter Tons/Yr:	0
Part. Matter 10 Micrometers & Smllr Tons/Yr:	0

Year:	2004
County Code:	19
Air Basin:	SC
Facility ID:	134590
Air District Name:	SC
SIC Code:	2099
Air District Name:	SOUTH COAST AQMD
Community Health Air Pollution Info System:	Not reported
Consolidated Emission Reporting Rule:	Not reported
Total Organic Hydrocarbon Gases Tons/Yr:	10.90812
Reactive Organic Gases Tons/Yr:	10.75
Carbon Monoxide Emissions Tons/Yr:	0.061
NOX - Oxides of Nitrogen Tons/Yr:	0.1955
SOX - Oxides of Sulphur Tons/Yr:	0.002697
Particulate Matter Tons/Yr:	0.01414
Part. Matter 10 Micrometers & Smllr Tons/Yr:	0.01

Year:	2005
County Code:	19
Air Basin:	SC
Facility ID:	134590
Air District Name:	SC
SIC Code:	2099
Air District Name:	SOUTH COAST AQMD
Community Health Air Pollution Info System:	Not reported
Consolidated Emission Reporting Rule:	Not reported
Total Organic Hydrocarbon Gases Tons/Yr:	22.75999
Reactive Organic Gases Tons/Yr:	22.601492208
Carbon Monoxide Emissions Tons/Yr:	.0661
NOX - Oxides of Nitrogen Tons/Yr:	.2365
SOX - Oxides of Sulphur Tons/Yr:	.00337
Particulate Matter Tons/Yr:	.01698
Part. Matter 10 Micrometers & Smllr Tons/Yr:	.0166152

Year:	2006
County Code:	19
Air Basin:	SC
Facility ID:	134590
Air District Name:	SC
SIC Code:	2099
Air District Name:	SOUTH COAST AQMD
Community Health Air Pollution Info System:	Not reported
Consolidated Emission Reporting Rule:	Not reported
Total Organic Hydrocarbon Gases Tons/Yr:	22.95575751246905570
Reactive Organic Gases Tons/Yr:	22.756
Carbon Monoxide Emissions Tons/Yr:	.056

FLEISCHMANNS VINEGAR CO INC (Continued) **1006824435**

NOX - Oxides of Nitrogen Tons/Yr:	.196
SOX - Oxides of Sulphur Tons/Yr:	.003
Particulate Matter Tons/Yr:	.014
Part. Matter 10 Micrometers & Smllr Tons/Yr:	.014

Year:	2007
County Code:	19
Air Basin:	SC
Facility ID:	134590
Air District Name:	SC
SIC Code:	2099
Air District Name:	SOUTH COAST AQMD
Community Health Air Pollution Info System:	Not reported
Consolidated Emission Reporting Rule:	Not reported
Total Organic Hydrocarbon Gases Tons/Yr:	22.95575751246905570
Reactive Organic Gases Tons/Yr:	22.756
Carbon Monoxide Emissions Tons/Yr:	.056
NOX - Oxides of Nitrogen Tons/Yr:	.196
SOX - Oxides of Sulphur Tons/Yr:	.003
Particulate Matter Tons/Yr:	.014
Part. Matter 10 Micrometers & Smllr Tons/Yr:	.014

Year:	2008
County Code:	19
Air Basin:	SC
Facility ID:	134590
Air District Name:	SC
SIC Code:	2099
Air District Name:	SOUTH COAST AQMD
Community Health Air Pollution Info System:	Not reported
Consolidated Emission Reporting Rule:	Not reported
Total Organic Hydrocarbon Gases Tons/Yr:	11.49579468049034529
Reactive Organic Gases Tons/Yr:	11.4916225
Carbon Monoxide Emissions Tons/Yr:	.05
NOX - Oxides of Nitrogen Tons/Yr:	.17
SOX - Oxides of Sulphur Tons/Yr:	.00252
Particulate Matter Tons/Yr:	.012242
Part. Matter 10 Micrometers & Smllr Tons/Yr:	.012242

Year:	2009
County Code:	19
Air Basin:	SC
Facility ID:	134590
Air District Name:	SC
SIC Code:	2099
Air District Name:	SOUTH COAST AQMD
Community Health Air Pollution Info System:	Not reported
Consolidated Emission Reporting Rule:	Not reported
Total Organic Hydrocarbon Gases Tons/Yr:	11.5150751069893
Reactive Organic Gases Tons/Yr:	11.51064
Carbon Monoxide Emissions Tons/Yr:	5.0000000000000003E-2
NOX - Oxides of Nitrogen Tons/Yr:	0.13
SOX - Oxides of Sulphur Tons/Yr:	1.8489999999999999E-3
Particulate Matter Tons/Yr:	0.01048
Part. Matter 10 Micrometers & Smllr Tons/Yr:	1.0294960000000001E-2

Year:	2010

FLEISCHMANNS VINEGAR CO INC (Continued) **1006824435**

County Code:	19
Air Basin:	SC
Facility ID:	134590
Air District Name:	SC
SIC Code:	2099
Air District Name:	SOUTH COAST AQMD
Community Health Air Pollution Info System:	Not reported
Consolidated Emission Reporting Rule:	Not reported
Total Organic Hydrocarbon Gases Tons/Yr:	12.854405608814099
Reactive Organic Gases Tons/Yr:	12.85084
Carbon Monoxide Emissions Tons/Yr:	4.3740000000000001E-2
NOX - Oxides of Nitrogen Tons/Yr:	0.11811000000000001
SOX - Oxides of Sulphur Tons/Yr:	1.5100000000000001E-3
Particulate Matter Tons/Yr:	8.5599999999999999E-3
Part. Matter 10 Micrometers & Smllr Tons/Yr:	8.4073599999999991E-3

Year:	2011
County Code:	19
Air Basin:	SC
Facility ID:	134590
Air District Name:	SC
SIC Code:	2099
Air District Name:	SOUTH COAST AQMD
Community Health Air Pollution Info System:	Not reported
Consolidated Emission Reporting Rule:	Not reported
Total Organic Hydrocarbon Gases Tons/Yr:	14.409426697
Reactive Organic Gases Tons/Yr:	14.40501
Carbon Monoxide Emissions Tons/Yr:	0.05529
NOX - Oxides of Nitrogen Tons/Yr:	0.16835
SOX - Oxides of Sulphur Tons/Yr:	0.00227
Particulate Matter Tons/Yr:	0.01216
Part. Matter 10 Micrometers & Smllr Tons/Yr:	0.01192288

Year:	2012
County Code:	19
Air Basin:	SC
Facility ID:	134590
Air District Name:	SC
SIC Code:	2099
Air District Name:	SOUTH COAST AQMD
Community Health Air Pollution Info System:	Not reported
Consolidated Emission Reporting Rule:	Not reported
Total Organic Hydrocarbon Gases Tons/Yr:	13.075475156
Reactive Organic Gases Tons/Yr:	13.07185
Carbon Monoxide Emissions Tons/Yr:	0.04931
NOX - Oxides of Nitrogen Tons/Yr:	0.20816
SOX - Oxides of Sulphur Tons/Yr:	0.00011
Particulate Matter Tons/Yr:	0.01488
Part. Matter 10 Micrometers & Smllr Tons/Yr:	0.01453464

68 **BURNS PHILP FOOD INC FLEISHMAN** **FINDS** **1005513429**
444 ROSEVELT AVENUE **N/A**
MONTEBELLO, CA 90640

FINDS:

Registry ID: 110001175077

Environmental Interest/Information System
CRITERIA AND HAZARDOUS AIR POLLUTANT INVENTORY

---

68 **FLEISCHMANN'S VINEGAR CO., INC.** **RCRA-LQG** **1012175764**
444 W. ROOSEVELT AVE **CAL000308143**
MONTEBELLO, CA 90640

RCRA-LQG:

Date form received by agency:	07/09/2008
Facility name:	FLEISCHMANN'S VINEGAR CO., INC.
Facility address:	444 W. ROOSEVELT AVE MONTEBELLO, CA 90640
EPA ID:	CAL000308143
Contact:	VICKI L HAMEL
Contact address:	Not reported Not reported
Contact country:	US
Contact telephone:	(323) 728-0142
Telephone ext.:	3003
Contact email:	VICKI.HAMEL@FVINEGAR.COM
EPA Region:	09
Classification:	Large Quantity Generator
Description:	Handler: generates 1,000 kg or more of hazardous waste during any calendar month; or generates more than 1 kg of acutely hazardous waste during any calendar month; or generates more than 100 kg of any residue or contaminated soil, waste or other debris resulting from the cleanup of a spill, into or on any land or water, of acutely hazardous waste during any calendar month; or generates 1 kg or less of acutely hazardous waste during any calendar month, and accumulates more than 1 kg of acutely hazardous waste at any time; or generates 100 kg or less of any residue or contaminated soil, waste or other debris resulting from the cleanup of a spill, into or on any land or water, of acutely hazardous waste during any calendar month, and accumulates more than 100 kg of that material at any time

Owner/Operator Summary:

Owner/operator name:	FLEISCHMANN'S VINEGAR CO., INC.
Owner/operator address:	444 W. ROOSEVELT AVE MONTEBELLO, CA 90640
Owner/operator country:	US
Owner/operator telephone:	Not reported
Legal status:	Private
Owner/Operator Type:	Owner
Owner/Op start date:	01/01/1952
Owner/Op end date:	Not reported
Owner/operator name:	VICKI HAMEL
Owner/operator address:	Not reported Not reported
Owner/operator country:	US

FLEISCHMANN'S VINEGAR CO., INC. (Continued) **1012175764**

Owner/operator telephone: Not reported
Legal status: Private
Owner/Operator Type: Operator
Owner/Op start date: 06/20/2006
Owner/Op end date: Not reported

Handler Activities Summary:
U.S. importer of hazardous waste: No
Mixed waste (haz. and radioactive): No
Recycler of hazardous waste: No
Transporter of hazardous waste: No
Treater, storer or disposer of HW: No
Underground injection activity: No
On-site burner exemption: No
Furnace exemption: No
Used oil fuel burner: No
Used oil processor: No
User oil refiner: No
Used oil fuel marketer to burner: No
Used oil Specification marketer: No
Used oil transfer facility: No
Used oil transporter: No

. Waste code: D001
. Waste name: IGNITABLE WASTE

Violation Status: No violations found

---

68 **MONTEBELLO VINEGAR PLANT** **HIST UST** **U001564810**
444 W ROOSEVELT AVE **N/A**
MONTEBELLO, CA 90640

HIST UST:
Region: STATE
Facility ID: 00000016810
Facility Type: Other
Other Type: VINEGAR MFG.
Contact Name: H. D. BENJAMIN
Telephone: 2137280142
Owner Name: NABISCO BRANDS INC.
Owner Address: 100 DE FOREST AVENUE
Owner City,St,Zip: EAST HANOVER, NJ 07936
Total Tanks: 0002

Tank Num: 001
Container Num: #1
Year Installed: 1983
Tank Capacity: 00020000
Tank Used for: PRODUCT
Type of Fuel: Not reported
Container Construction Thickness: O.4
Leak Detection: Stock Inventor, Vapor Sniff Well

Tank Num: 002
Container Num: #2
Year Installed: 1983
Tank Capacity: 00020000
Tank Used for: PRODUCT

MONTEBELLO VINEGAR PLANT (Continued) **U001564810**

Type of Fuel:	Not reported
Container Construction Thickness:	O.4
Leak Detection:	Stock Inventor, Vapor Sniff Well

---

68 **CHMIRS** **S109039328**
444 W. ROOSEVELT AVE **N/A**
MONTEBELLO, CA 90640

CHMIRS:

OES Incident Number:	7-4202
OES notification:	07/13/2007
OES Date:	Not reported
OES Time:	Not reported
Incident Date:	Not reported
Date Completed:	**Not reported**
Property Use:	Not reported
Agency Id Number:	Not reported
Agency Incident Number:	Not reported
Time Notified:	Not reported
Time Completed:	Not reported
Surrounding Area:	Not reported
Estimated Temperature:	Not reported
Property Management:	Not reported
More Than Two Substances Involved?:	Not reported
Resp Agncy Personel # Of Decontaminated:	Not reported
Responding Agency Personel # Of Injuries:	Not reported
Responding Agency Personel # Of Fatalities:	Not reported
Others Number Of Decontaminated:	Not reported
Others Number Of Injuries:	Not reported
Others Number Of Fatalities:	Not reported
Vehicle Make/year:	Not reported
Vehicle License Number:	Not reported
Vehicle State:	Not reported
Vehicle Id Number:	Not reported
CA DOT PUC/ICC Number:	Not reported
Company Name:	Not reported
Reporting Officer Name/ID:	Not reported
Report Date:	Not reported
Facility Telephone:	Not reported
Waterway Involved:	Not reported
Waterway:	Not reported
Spill Site:	Not reported
Cleanup By:	Reporting Party
Containment:	Not reported
What Happened:	Not reported
Type:	Not reported
Measure:	Not reported
Other:	Not reported
Date/Time:	Not reported
Year:	2007
Agency:	Fleischmann's Vinegar
Incident Date:	7/11/2007 12:00:00 AM
Admin Agency:	Montebello Fire Department
Amount:	Not reported
Contained:	Yes
Site Type:	Industrial Plant
E Date:	Not reported
Substance:	food grade ethanol

(Continued) **S109039328**

Gallons:	2858
Unknown:	0
Substance #2:	Not reported
Substance #3:	Not reported
Evacuations:	0
Number of Injuries:	0
Number of Fatalities:	0
#1 Pipeline:	Not reported
#2 Pipeline:	Not reported
#3 Pipeline:	Not reported
#1 Vessel >= 300 Tons:	Not reported
#2 Vessel >= 300 Tons:	Not reported
#3 Vessel >= 300 Tons:	Not reported
Evacs:	Not reported
Injuries:	Not reported
Fatals:	Not reported
Comments:	Not reported
Description:	RP States: Unloading a rail car and a hose ruptured.

---

68 **FLEISCHMANN'S VINEGAR MONTEBELLO PLT** **SSTS** **1012195415**
444 ROOSEVELT AVE **N/A**
MONTEBELLO, CA 90640

SSTS:

Product:	Not reported
Contact:	SYLVAIN NORTON VP TECH & REGULATORY P: 562-404-4138
Status:	Not reported
Registration Number:	085208-CA-001
Report Year:	2008
Permit:	Not reported
Product Number:	Not reported
Product Type:	Not reported
Product Class:	Not reported
Product Use:	Not reported
UOM:	Not reported
Market:	Not reported
Region:	9
Zero product:	Yes
Pesticide RUP report:	Not reported

Product:	Not reported
Contact:	SYLVAIN NORTON VP TECH & REGULATORY P: 562-404-4138
Status:	Not reported
Registration Number:	085208-CA-001
Report Year:	2009
Permit:	Not reported
Product Number:	Not reported
Product Type:	Not reported
Product Class:	Not reported
Product Use:	Not reported
UOM:	Not reported
Market:	Not reported
Region:	Not reported
Zero product:	Yes
Pesticide RUP report:	Not reported

68 FLEISCHMANN'S VINEGAR — **UST** — **U003983987**
444 W ROOSEVELT AVE — **LOS ANGELES CO. HMS** — **N/A**
MONTEBELLO, CA 90640

UST:

Facility ID:	12652
Permitting Agency:	LOS ANGELES COUNTY
Latitude:	34.006319
Longitude:	-118.106112

LOS ANGELES CO. HMS:

Region:	LA
Facility Id:	012497-012652
Facility Type:	T0
Facility Status:	Permit
Area:	3H
Permit Number:	00004478T
Permit Status:	Permit

---

68 FLEISCHMANN'S VINEGAR CO INC — **FINDS** — **1010377213**
444 ROOSEVELT AVE — **US AIRS** — **N/A**
MONTEBELLO, CA 90640

FINDS:

Registry ID: 110031000654

Environmental Interest/Information System

AFS (Aerometric Information Retrieval System (AIRS) Facility Subsystem) replaces the former Compliance Data System (CDS), the National Emission Data System (NEDS), and the Storage and Retrieval of Aerometric Data (SAROAD). AIRS is the national repository for information concerning airborne pollution in the United States. AFS is used to track emissions and compliance data from industrial plants. AFS data are utilized by states to prepare State Implementation Plans to comply with regulatory programs and by EPA as an input for the estimation of total national emissions. AFS is undergoing a major redesign to support facility operating permits required under Title V of the Clean Air Act.

US EPA TRIS (Toxics Release Inventory System) contains information from facilities on the amounts of over 300 listed toxic chemicals that these facilities release directly to air, water, land, or that are transported off-site.

RCRAInfo is a national information system that supports the Resource Conservation and Recovery Act (RCRA) program through the tracking of events and activities related to facilities that generate, transport, and treat, store, or dispose of hazardous waste. RCRAInfo allows RCRA program staff to track the notification, permit, compliance, and corrective action activities required under RCRA.

HAZARDOUS WASTE BIENNIAL REPORTER

STATE MASTER

AIR MAJOR

CRITERIA AND HAZARDOUS AIR POLLUTANT INVENTORY

FLEISCHMANN'S VINEGAR CO INC (Continued) **1010377213**

SSTS (Section Seven Tracking System) evolved from the FIFRA and TSCA Enforcement System (FATES). SSTS tracks the registration of all pesticide-producing establishments and tracks annually the types and amounts of pesticides, active ingredients, and related devices that are produced, sold, or distributed each year.

US AIRS (AFS):

Envid:	1010377213
Region Code:	09
County Code:	CA037
Programmatic ID:	AIR CASCA00006037CJ518
Facility Registry ID:	110031000654
D and B Number:	Not reported
Facility Site Name:	FLEISCHMANNS VINEGAR CO
Primary SIC Code:	2099
NAICS Code:	999999
Default Air Classification Code:	MAJ
Facility Type of Ownership Code:	POF
Air CMS Category Code:	TVM
HPV Status:	Not reported

US AIRS (AFS):

Region Code:	09
Programmatic ID:	AIR CASCA00006037CJ518
Facility Registry ID:	110031000654
Air Operating Status Code:	OPR
Default Air Classification Code:	MAJ
Air Program:	State Implementation Plan for National Primary and Secondary Ambient Air Quality Standards
Activity Date:	Not reported
Activity Status Date:	2014-10-19 00:00:00
Activity Group:	Case File
Activity Type:	Case File
Activity Status:	Case File Data Entered

Region Code:	09
Programmatic ID:	AIR CASCA00006037CJ518
Facility Registry ID:	110031000654
Air Operating Status Code:	OPR
Default Air Classification Code:	MAJ
Air Program:	State Implementation Plan for National Primary and Secondary Ambient Air Quality Standards
Activity Date:	Not reported
Activity Status Date:	2011-03-01 00:00:00
Activity Group:	Case File
Activity Type:	Case File
Activity Status:	Resolved

Region Code:	09
Programmatic ID:	AIR CASCA00006037CJ518
Facility Registry ID:	110031000654
Air Operating Status Code:	OPR
Default Air Classification Code:	MAJ
Air Program:	State Implementation Plan for National Primary and Secondary Ambient Air Quality Standards
Activity Date:	Not reported
Activity Status Date:	2012-09-11 00:00:00
Activity Group:	Case File
Activity Type:	Case File

FLEISCHMANN'S VINEGAR CO INC (Continued) **1010377213**

Activity Status: Resolved

Region Code: 09
Programmatic ID: AIR CASCA00006037CJ518
Facility Registry ID: 110031000654
Air Operating Status Code: OPR
Default Air Classification Code: MAJ
Air Program: State Implementation Plan for National Primary and Secondary Ambient Air Quality Standards
Activity Date: Not reported
Activity Status Date: 2013-04-30 00:00:00
Activity Group: Case File
Activity Type: Case File
Activity Status: Resolved

Region Code: 09
Programmatic ID: AIR CASCA00006037CJ518
Facility Registry ID: 110031000654
Air Operating Status Code: OPR
Default Air Classification Code: MAJ
Air Program: State Implementation Plan for National Primary and Secondary Ambient Air Quality Standards
Activity Date: 2015-03-31 00:00:00
Activity Status Date: 2015-05-06 18:10:12
Activity Group: Compliance Monitoring
Activity Type: Inspection/Evaluation
Activity Status: Active

Region Code: 09
Programmatic ID: AIR CASCA00006037CJ518
Facility Registry ID: 110031000654
Air Operating Status Code: OPR
Default Air Classification Code: MAJ
Air Program: State Implementation Plan for National Primary and Secondary Ambient Air Quality Standards
Activity Date: 2015-03-31 00:00:00
Activity Status Date: 2015-05-06 18:14:36
Activity Group: Compliance Monitoring
Activity Type: Inspection/Evaluation
Activity Status: Active

Region Code: 09
Programmatic ID: AIR CASCA00006037CJ518
Facility Registry ID: 110031000654
Air Operating Status Code: OPR
Default Air Classification Code: MAJ
Air Program: State Implementation Plan for National Primary and Secondary Ambient Air Quality Standards
Activity Date: 2008-06-27 00:00:00
Activity Status Date: Not reported
Activity Group: Compliance Monitoring
Activity Type: Inspection/Evaluation
Activity Status: Not reported

Region Code: 09
Programmatic ID: AIR CASCA00006037CJ518
Facility Registry ID: 110031000654
Air Operating Status Code: OPR
Default Air Classification Code: MAJ
Air Program: State Implementation Plan for National Primary and Secondary Ambient Air Quality Standards
Activity Date: 2009-08-20 00:00:00

FLEISCHMANN'S VINEGAR CO INC (Continued) **1010377213**

Activity Status Date: Not reported
Activity Group: Compliance Monitoring
Activity Type: Inspection/Evaluation
Activity Status: Not reported

Region Code: 09
Programmatic ID: AIR CASCA00006037CJ518
Facility Registry ID: 110031000654
Air Operating Status Code: OPR
Default Air Classification Code: MAJ
Air Program: State Implementation Plan for National Primary and Secondary Ambient Air Quality Standards
Activity Date: 2009-08-31 00:00:00
Activity Status Date: Not reported
Activity Group: Compliance Monitoring
Activity Type: Inspection/Evaluation
Activity Status: Not reported

Region Code: 09
Programmatic ID: AIR CASCA00006037CJ518
Facility Registry ID: 110031000654
Air Operating Status Code: OPR
Default Air Classification Code: MAJ
Air Program: State Implementation Plan for National Primary and Secondary Ambient Air Quality Standards
Activity Date: 2009-09-03 00:00:00
Activity Status Date: Not reported
Activity Group: Compliance Monitoring
Activity Type: Inspection/Evaluation
Activity Status: Not reported

Region Code: 09
Programmatic ID: AIR CASCA00006037CJ518
Facility Registry ID: 110031000654
Air Operating Status Code: OPR
Default Air Classification Code: MAJ
Air Program: State Implementation Plan for National Primary and Secondary Ambient Air Quality Standards
Activity Date: 2009-09-04 00:00:00
Activity Status Date: Not reported
Activity Group: Compliance Monitoring
Activity Type: Inspection/Evaluation
Activity Status: Not reported

Region Code: 09
Programmatic ID: AIR CASCA00006037CJ518
Facility Registry ID: 110031000654
Air Operating Status Code: OPR
Default Air Classification Code: MAJ
Air Program: State Implementation Plan for National Primary and Secondary Ambient Air Quality Standards
Activity Date: 2010-02-17 00:00:00
Activity Status Date: Not reported
Activity Group: Compliance Monitoring
Activity Type: Inspection/Evaluation
Activity Status: Not reported

Region Code: 09
Programmatic ID: AIR CASCA00006037CJ518
Facility Registry ID: 110031000654
Air Operating Status Code: OPR

FLEISCHMANN'S VINEGAR CO INC (Continued) **1010377213**

Default Air Classification Code: MAJ
Air Program: State Implementation Plan for National Primary and Secondary Ambient Air Quality Standards
Activity Date: 2010-06-30 00:00:00
Activity Status Date: Not reported
Activity Group: Compliance Monitoring
Activity Type: Inspection/Evaluation
Activity Status: Not reported

Region Code: 09
Programmatic ID: AIR CASCA00006037CJ518
Facility Registry ID: 110031000654
Air Operating Status Code: OPR
Default Air Classification Code: MAJ
Air Program: State Implementation Plan for National Primary and Secondary Ambient Air Quality Standards
Activity Date: 2010-07-01 00:00:00
Activity Status Date: Not reported
Activity Group: Compliance Monitoring
Activity Type: Inspection/Evaluation
Activity Status: Not reported

Region Code: 09
Programmatic ID: AIR CASCA00006037CJ518
Facility Registry ID: 110031000654
Air Operating Status Code: OPR
Default Air Classification Code: MAJ
Air Program: State Implementation Plan for National Primary and Secondary Ambient Air Quality Standards
Activity Date: 2011-02-07 00:00:00
Activity Status Date: Not reported
Activity Group: Compliance Monitoring
Activity Type: Inspection/Evaluation
Activity Status: Not reported

Region Code: 09
Programmatic ID: AIR CASCA00006037CJ518
Facility Registry ID: 110031000654
Air Operating Status Code: OPR
Default Air Classification Code: MAJ
Air Program: State Implementation Plan for National Primary and Secondary Ambient Air Quality Standards
Activity Date: 2011-02-17 00:00:00
Activity Status Date: Not reported
Activity Group: Compliance Monitoring
Activity Type: Inspection/Evaluation
Activity Status: Not reported

Region Code: 09
Programmatic ID: AIR CASCA00006037CJ518
Facility Registry ID: 110031000654
Air Operating Status Code: OPR
Default Air Classification Code: MAJ
Air Program: State Implementation Plan for National Primary and Secondary Ambient Air Quality Standards
Activity Date: 2011-06-01 00:00:00
Activity Status Date: Not reported
Activity Group: Compliance Monitoring
Activity Type: Inspection/Evaluation
Activity Status: Not reported

Region Code: 09

FLEISCHMANN'S VINEGAR CO INC (Continued) **1010377213**

Programmatic ID: AIR CASCA00006037CJ518
Facility Registry ID: 110031000654
Air Operating Status Code: OPR
Default Air Classification Code: MAJ
Air Program: State Implementation Plan for National Primary and Secondary Ambient Air Quality Standards
Activity Date: 2011-06-21 00:00:00
Activity Status Date: Not reported
Activity Group: Compliance Monitoring
Activity Type: Inspection/Evaluation
Activity Status: Not reported

Region Code: 09
Programmatic ID: AIR CASCA00006037CJ518
Facility Registry ID: 110031000654
Air Operating Status Code: OPR
Default Air Classification Code: MAJ
Air Program: State Implementation Plan for National Primary and Secondary Ambient Air Quality Standards
Activity Date: 2011-06-30 00:00:00
Activity Status Date: Not reported
Activity Group: Compliance Monitoring
Activity Type: Inspection/Evaluation
Activity Status: Not reported

Region Code: 09
Programmatic ID: AIR CASCA00006037CJ518
Facility Registry ID: 110031000654
Air Operating Status Code: OPR
Default Air Classification Code: MAJ
Air Program: State Implementation Plan for National Primary and Secondary Ambient Air Quality Standards
Activity Date: 2011-09-27 00:00:00
Activity Status Date: Not reported
Activity Group: Compliance Monitoring
Activity Type: Inspection/Evaluation
Activity Status: Not reported

Region Code: 09
Programmatic ID: AIR CASCA00006037CJ518
Facility Registry ID: 110031000654
Air Operating Status Code: OPR
Default Air Classification Code: MAJ
Air Program: State Implementation Plan for National Primary and Secondary Ambient Air Quality Standards
Activity Date: 2012-02-24 00:00:00
Activity Status Date: Not reported
Activity Group: Compliance Monitoring
Activity Type: Inspection/Evaluation
Activity Status: Not reported

Region Code: 09
Programmatic ID: AIR CASCA00006037CJ518
Facility Registry ID: 110031000654
Air Operating Status Code: OPR
Default Air Classification Code: MAJ
Air Program: State Implementation Plan for National Primary and Secondary Ambient Air Quality Standards
Activity Date: 2012-08-01 00:00:00
Activity Status Date: Not reported
Activity Group: Compliance Monitoring
Activity Type: Inspection/Evaluation

FLEISCHMANN'S VINEGAR CO INC (Continued) **1010377213**

Activity Status: Not reported

Region Code: 09
Programmatic ID: AIR CASCA00006037CJ518
Facility Registry ID: 110031000654
Air Operating Status Code: OPR
Default Air Classification Code: MAJ
Air Program: State Implementation Plan for National Primary and Secondary Ambient Air Quality Standards
Activity Date: 2012-09-18 00:00:00
Activity Status Date: Not reported
Activity Group: Compliance Monitoring
Activity Type: Inspection/Evaluation
Activity Status: Not reported

Region Code: 09
Programmatic ID: AIR CASCA00006037CJ518
Facility Registry ID: 110031000654
Air Operating Status Code: OPR
Default Air Classification Code: MAJ
Air Program: State Implementation Plan for National Primary and Secondary Ambient Air Quality Standards
Activity Date: 2013-02-13 00:00:00
Activity Status Date: Not reported
Activity Group: Compliance Monitoring
Activity Type: Inspection/Evaluation
Activity Status: Not reported

Region Code: 09
Programmatic ID: AIR CASCA00006037CJ518
Facility Registry ID: 110031000654
Air Operating Status Code: OPR
Default Air Classification Code: MAJ
Air Program: State Implementation Plan for National Primary and Secondary Ambient Air Quality Standards
Activity Date: 2013-06-17 00:00:00
Activity Status Date: Not reported
Activity Group: Compliance Monitoring
Activity Type: Inspection/Evaluation
Activity Status: Not reported

Region Code: 09
Programmatic ID: AIR CASCA00006037CJ518
Facility Registry ID: 110031000654
Air Operating Status Code: OPR
Default Air Classification Code: MAJ
Air Program: State Implementation Plan for National Primary and Secondary Ambient Air Quality Standards
Activity Date: 2013-08-01 00:00:00
Activity Status Date: Not reported
Activity Group: Compliance Monitoring
Activity Type: Inspection/Evaluation
Activity Status: Not reported

Region Code: 09
Programmatic ID: AIR CASCA00006037CJ518
Facility Registry ID: 110031000654
Air Operating Status Code: OPR
Default Air Classification Code: MAJ
Air Program: State Implementation Plan for National Primary and Secondary Ambient Air Quality Standards
Activity Date: 2013-09-01 00:00:00

FLEISCHMANN'S VINEGAR CO INC (Continued) **1010377213**

Activity Status Date: Not reported
Activity Group: Compliance Monitoring
Activity Type: Inspection/Evaluation
Activity Status: Not reported

Region Code: 09
Programmatic ID: AIR CASCA00006037CJ518
Facility Registry ID: 110031000654
Air Operating Status Code: OPR
Default Air Classification Code: MAJ
Air Program: State Implementation Plan for National Primary and Secondary Ambient Air Quality Standards
Activity Date: 2014-02-14 00:00:00
Activity Status Date: Not reported
Activity Group: Compliance Monitoring
Activity Type: Inspection/Evaluation
Activity Status: Not reported

Region Code: 09
Programmatic ID: AIR CASCA00006037CJ518
Facility Registry ID: 110031000654
Air Operating Status Code: OPR
Default Air Classification Code: MAJ
Air Program: State Implementation Plan for National Primary and Secondary Ambient Air Quality Standards
Activity Date: 2014-08-06 00:00:00
Activity Status Date: Not reported
Activity Group: Compliance Monitoring
Activity Type: Inspection/Evaluation
Activity Status: Not reported

Region Code: 09
Programmatic ID: AIR CASCA00006037CJ518
Facility Registry ID: 110031000654
Air Operating Status Code: OPR
Default Air Classification Code: MAJ
Air Program: State Implementation Plan for National Primary and Secondary Ambient Air Quality Standards
Activity Date: 2014-08-07 00:00:00
Activity Status Date: Not reported
Activity Group: Compliance Monitoring
Activity Type: Inspection/Evaluation
Activity Status: Not reported

Region Code: 09
Programmatic ID: AIR CASCA00006037CJ518
Facility Registry ID: 110031000654
Air Operating Status Code: OPR
Default Air Classification Code: MAJ
Air Program: State Implementation Plan for National Primary and Secondary Ambient Air Quality Standards
Activity Date: 2010-06-11 00:00:00
Activity Status Date: 2010-06-11 00:00:00
Activity Group: Enforcement Action
Activity Type: Administrative - Formal
Activity Status: Final Order Issued

Region Code: 09
Programmatic ID: AIR CASCA00006037CJ518
Facility Registry ID: 110031000654
Air Operating Status Code: OPR

FLEISCHMANN'S VINEGAR CO INC (Continued) **1010377213**

Default Air Classification Code: MAJ
Air Program: State Implementation Plan for National Primary and Secondary Ambient Air Quality Standards
Activity Date: 2012-04-20 00:00:00
Activity Status Date: 2012-04-20 00:00:00
Activity Group: Enforcement Action
Activity Type: Administrative - Formal
Activity Status: Final Order Issued

Region Code: 09
Programmatic ID: AIR CASCA00006037CJ518
Facility Registry ID: 110031000654
Air Operating Status Code: OPR
Default Air Classification Code: MAJ
Air Program: State Implementation Plan for National Primary and Secondary Ambient Air Quality Standards
Activity Date: 2012-07-24 00:00:00
Activity Status Date: 2012-07-24 00:00:00
Activity Group: Enforcement Action
Activity Type: Administrative - Formal
Activity Status: Final Order Issued

Region Code: 09
Programmatic ID: AIR CASCA00006037CJ518
Facility Registry ID: 110031000654
Air Operating Status Code: OPR
Default Air Classification Code: MAJ
Air Program: State Implementation Plan for National Primary and Secondary Ambient Air Quality Standards
Activity Date: 2013-04-16 00:00:00
Activity Status Date: 2013-04-16 00:00:00
Activity Group: Enforcement Action
Activity Type: Administrative - Formal
Activity Status: Final Order Issued

Region Code: 09
Programmatic ID: AIR CASCA00006037CJ518
Facility Registry ID: 110031000654
Air Operating Status Code: OPR
Default Air Classification Code: MAJ
Air Program: State Implementation Plan for National Primary and Secondary Ambient Air Quality Standards
Activity Date: 2009-08-20 00:00:00
Activity Status Date: 2009-08-20 00:00:00
Activity Group: Enforcement Action
Activity Type: Administrative - Informal
Activity Status: Achieved

Region Code: 09
Programmatic ID: AIR CASCA00006037CJ518
Facility Registry ID: 110031000654
Air Operating Status Code: OPR
Default Air Classification Code: MAJ
Air Program: State Implementation Plan for National Primary and Secondary Ambient Air Quality Standards
Activity Date: 2011-06-21 00:00:00
Activity Status Date: 2011-06-21 00:00:00
Activity Group: Enforcement Action
Activity Type: Administrative - Informal
Activity Status: Achieved

Region Code: 09

FLEISCHMANN'S VINEGAR CO INC (Continued) **1010377213**

Programmatic ID: AIR CASCA00006037CJ518
Facility Registry ID: 110031000654
Air Operating Status Code: OPR
Default Air Classification Code: MAJ
Air Program: State Implementation Plan for National Primary and Secondary Ambient Air Quality Standards
Activity Date: 2012-03-02 00:00:00
Activity Status Date: 2012-03-02 00:00:00
Activity Group: Enforcement Action
Activity Type: Administrative - Informal
Activity Status: Achieved

Region Code: 09
Programmatic ID: AIR CASCA00006037CJ518
Facility Registry ID: 110031000654
Air Operating Status Code: OPR
Default Air Classification Code: MAJ
Air Program: State Implementation Plan for National Primary and Secondary Ambient Air Quality Standards
Activity Date: 2012-09-18 00:00:00
Activity Status Date: 2012-09-18 00:00:00
Activity Group: Enforcement Action
Activity Type: Administrative - Informal
Activity Status: Achieved

Region Code: 09
Programmatic ID: AIR CASCA00006037CJ518
Facility Registry ID: 110031000654
Air Operating Status Code: OPR
Default Air Classification Code: MAJ
Air Program: State Implementation Plan for National Primary and Secondary Ambient Air Quality Standards
Activity Date: Not reported
Activity Status Date: Not reported
Activity Group: Enforcement Action
Activity Type: Administrative - Informal
Activity Status: Active

Region Code: 09
Programmatic ID: AIR CASCA00006037CJ518
Facility Registry ID: 110031000654
Air Operating Status Code: OPR
Default Air Classification Code: MAJ
Air Program: Title V Permits
Activity Date: Not reported
Activity Status Date: 2014-10-19 00:00:00
Activity Group: Case File
Activity Type: Case File
Activity Status: Case File Data Entered

Region Code: 09
Programmatic ID: AIR CASCA00006037CJ518
Facility Registry ID: 110031000654
Air Operating Status Code: OPR
Default Air Classification Code: MAJ
Air Program: Title V Permits
Activity Date: Not reported
Activity Status Date: 2002-03-11 00:00:00
Activity Group: Case File
Activity Type: Case File

FLEISCHMANN'S VINEGAR CO INC (Continued) **1010377213**

Activity Status: Resolved

Region Code: 09
Programmatic ID: AIR CASCA00006037CJ518
Facility Registry ID: 110031000654
Air Operating Status Code: OPR
Default Air Classification Code: MAJ
Air Program: Title V Permits
Activity Date: Not reported
Activity Status Date: 2011-03-01 00:00:00
Activity Group: Case File
Activity Type: Case File
Activity Status: Resolved

Region Code: 09
Programmatic ID: AIR CASCA00006037CJ518
Facility Registry ID: 110031000654
Air Operating Status Code: OPR
Default Air Classification Code: MAJ
Air Program: Title V Permits
Activity Date: Not reported
Activity Status Date: 2012-09-11 00:00:00
Activity Group: Case File
Activity Type: Case File
Activity Status: Resolved

Region Code: 09
Programmatic ID: AIR CASCA00006037CJ518
Facility Registry ID: 110031000654
Air Operating Status Code: OPR
Default Air Classification Code: MAJ
Air Program: Title V Permits
Activity Date: Not reported
Activity Status Date: 2013-04-30 00:00:00
Activity Group: Case File
Activity Type: Case File
Activity Status: Resolved

Region Code: 09
Programmatic ID: AIR CASCA00006037CJ518
Facility Registry ID: 110031000654
Air Operating Status Code: OPR
Default Air Classification Code: MAJ
Air Program: Title V Permits
Activity Date: 2015-02-18 00:00:00
Activity Status Date: 2015-05-06 18:12:51
Activity Group: Compliance Monitoring
Activity Type: Inspection/Evaluation
Activity Status: Active

Region Code: 09
Programmatic ID: AIR CASCA00006037CJ518
Facility Registry ID: 110031000654
Air Operating Status Code: OPR
Default Air Classification Code: MAJ
Air Program: Title V Permits
Activity Date: 2015-03-31 00:00:00

FLEISCHMANN'S VINEGAR CO INC (Continued) **1010377213**

Activity Status Date: 2015-05-06 18:10:12
Activity Group: Compliance Monitoring
Activity Type: Inspection/Evaluation
Activity Status: Active

Region Code: 09
Programmatic ID: AIR CASCA00006037CJ518
Facility Registry ID: 110031000654
Air Operating Status Code: OPR
Default Air Classification Code: MAJ
Air Program: Title V Permits
Activity Date: 2015-03-31 00:00:00
Activity Status Date: 2015-05-06 18:14:36
Activity Group: Compliance Monitoring
Activity Type: Inspection/Evaluation
Activity Status: Active

Region Code: 09
Programmatic ID: AIR CASCA00006037CJ518
Facility Registry ID: 110031000654
Air Operating Status Code: OPR
Default Air Classification Code: MAJ
Air Program: Title V Permits
Activity Date: 2001-02-27 00:00:00
Activity Status Date: Not reported
Activity Group: Compliance Monitoring
Activity Type: Inspection/Evaluation
Activity Status: Not reported

Region Code: 09
Programmatic ID: AIR CASCA00006037CJ518
Facility Registry ID: 110031000654
Air Operating Status Code: OPR
Default Air Classification Code: MAJ
Air Program: Title V Permits
Activity Date: 2008-06-27 00:00:00
Activity Status Date: Not reported
Activity Group: Compliance Monitoring
Activity Type: Inspection/Evaluation
Activity Status: Not reported

Region Code: 09
Programmatic ID: AIR CASCA00006037CJ518
Facility Registry ID: 110031000654
Air Operating Status Code: OPR
Default Air Classification Code: MAJ
Air Program: Title V Permits
Activity Date: 2009-08-20 00:00:00
Activity Status Date: Not reported
Activity Group: Compliance Monitoring
Activity Type: Inspection/Evaluation
Activity Status: Not reported

Region Code: 09
Programmatic ID: AIR CASCA00006037CJ518
Facility Registry ID: 110031000654
Air Operating Status Code: OPR

FLEISCHMANN'S VINEGAR CO INC (Continued) **1010377213**

Default Air Classification Code: MAJ
Air Program: Title V Permits
Activity Date: 2009-08-31 00:00:00
Activity Status Date: Not reported
Activity Group: Compliance Monitoring
Activity Type: Inspection/Evaluation
Activity Status: Not reported

Region Code: 09
Programmatic ID: AIR CASCA00006037CJ518
Facility Registry ID: 110031000654
Air Operating Status Code: OPR
Default Air Classification Code: MAJ
Air Program: Title V Permits
Activity Date: 2009-09-03 00:00:00
Activity Status Date: Not reported
Activity Group: Compliance Monitoring
Activity Type: Inspection/Evaluation
Activity Status: Not reported

Region Code: 09
Programmatic ID: AIR CASCA00006037CJ518
Facility Registry ID: 110031000654
Air Operating Status Code: OPR
Default Air Classification Code: MAJ
Air Program: Title V Permits
Activity Date: 2009-09-04 00:00:00
Activity Status Date: Not reported
Activity Group: Compliance Monitoring
Activity Type: Inspection/Evaluation
Activity Status: Not reported

Region Code: 09
Programmatic ID: AIR CASCA00006037CJ518
Facility Registry ID: 110031000654
Air Operating Status Code: OPR
Default Air Classification Code: MAJ
Air Program: Title V Permits
Activity Date: 2010-02-17 00:00:00
Activity Status Date: Not reported
Activity Group: Compliance Monitoring
Activity Type: Inspection/Evaluation
Activity Status: Not reported

Region Code: 09
Programmatic ID: AIR CASCA00006037CJ518
Facility Registry ID: 110031000654
Air Operating Status Code: OPR
Default Air Classification Code: MAJ
Air Program: Title V Permits
Activity Date: 2010-06-30 00:00:00
Activity Status Date: Not reported
Activity Group: Compliance Monitoring
Activity Type: Inspection/Evaluation
Activity Status: Not reported

Region Code: 09

FLEISCHMANN'S VINEGAR CO INC (Continued) **1010377213**

Programmatic ID: AIR CASCA00006037CJ518
Facility Registry ID: 110031000654
Air Operating Status Code: OPR
Default Air Classification Code: MAJ
Air Program: Title V Permits
Activity Date: 2010-07-01 00:00:00
Activity Status Date: Not reported
Activity Group: Compliance Monitoring
Activity Type: Inspection/Evaluation
Activity Status: Not reported

Region Code: 09
Programmatic ID: AIR CASCA00006037CJ518
Facility Registry ID: 110031000654
Air Operating Status Code: OPR
Default Air Classification Code: MAJ
Air Program: Title V Permits
Activity Date: 2011-02-07 00:00:00
Activity Status Date: Not reported
Activity Group: Compliance Monitoring
Activity Type: Inspection/Evaluation
Activity Status: Not reported

Region Code: 09
Programmatic ID: AIR CASCA00006037CJ518
Facility Registry ID: 110031000654
Air Operating Status Code: OPR
Default Air Classification Code: MAJ
Air Program: Title V Permits
Activity Date: 2011-02-17 00:00:00
Activity Status Date: Not reported
Activity Group: Compliance Monitoring
Activity Type: Inspection/Evaluation
Activity Status: Not reported

Region Code: 09
Programmatic ID: AIR CASCA00006037CJ518
Facility Registry ID: 110031000654
Air Operating Status Code: OPR
Default Air Classification Code: MAJ
Air Program: Title V Permits
Activity Date: 2011-03-01 00:00:00
Activity Status Date: Not reported
Activity Group: Compliance Monitoring
Activity Type: Inspection/Evaluation
Activity Status: Not reported

Region Code: 09
Programmatic ID: AIR CASCA00006037CJ518
Facility Registry ID: 110031000654
Air Operating Status Code: OPR
Default Air Classification Code: MAJ
Air Program: Title V Permits
Activity Date: 2011-06-01 00:00:00
Activity Status Date: Not reported
Activity Group: Compliance Monitoring
Activity Type: Inspection/Evaluation

FLEISCHMANN'S VINEGAR CO INC (Continued) **1010377213**

Activity Status: Not reported

Region Code: 09
Programmatic ID: AIR CASCA00006037CJ518
Facility Registry ID: 110031000654
Air Operating Status Code: OPR
Default Air Classification Code: MAJ
Air Program: Title V Permits
Activity Date: 2011-06-21 00:00:00
Activity Status Date: Not reported
Activity Group: Compliance Monitoring
Activity Type: Inspection/Evaluation
Activity Status: Not reported

Region Code: 09
Programmatic ID: AIR CASCA00006037CJ518
Facility Registry ID: 110031000654
Air Operating Status Code: OPR
Default Air Classification Code: MAJ
Air Program: Title V Permits
Activity Date: 2011-06-30 00:00:00
Activity Status Date: Not reported
Activity Group: Compliance Monitoring
Activity Type: Inspection/Evaluation
Activity Status: Not reported

Region Code: 09
Programmatic ID: AIR CASCA00006037CJ518
Facility Registry ID: 110031000654
Air Operating Status Code: OPR
Default Air Classification Code: MAJ
Air Program: Title V Permits
Activity Date: 2011-09-27 00:00:00
Activity Status Date: Not reported
Activity Group: Compliance Monitoring
Activity Type: Inspection/Evaluation
Activity Status: Not reported

Region Code: 09
Programmatic ID: AIR CASCA00006037CJ518
Facility Registry ID: 110031000654
Air Operating Status Code: OPR
Default Air Classification Code: MAJ
Air Program: Title V Permits
Activity Date: 2012-02-24 00:00:00
Activity Status Date: Not reported
Activity Group: Compliance Monitoring
Activity Type: Inspection/Evaluation
Activity Status: Not reported

Region Code: 09
Programmatic ID: AIR CASCA00006037CJ518
Facility Registry ID: 110031000654
Air Operating Status Code: OPR
Default Air Classification Code: MAJ
Air Program: Title V Permits
Activity Date: 2012-03-01 00:00:00

FLEISCHMANN'S VINEGAR CO INC (Continued) **1010377213**

Activity Status Date: Not reported
Activity Group: Compliance Monitoring
Activity Type: Inspection/Evaluation
Activity Status: Not reported

Region Code: 09
Programmatic ID: AIR CASCA00006037CJ518
Facility Registry ID: 110031000654
Air Operating Status Code: OPR
Default Air Classification Code: MAJ
Air Program: Title V Permits
Activity Date: 2012-08-01 00:00:00
Activity Status Date: Not reported
Activity Group: Compliance Monitoring
Activity Type: Inspection/Evaluation
Activity Status: Not reported

Region Code: 09
Programmatic ID: AIR CASCA00006037CJ518
Facility Registry ID: 110031000654
Air Operating Status Code: OPR
Default Air Classification Code: MAJ
Air Program: Title V Permits
Activity Date: 2012-09-18 00:00:00
Activity Status Date: Not reported
Activity Group: Compliance Monitoring
Activity Type: Inspection/Evaluation
Activity Status: Not reported

Region Code: 09
Programmatic ID: AIR CASCA00006037CJ518
Facility Registry ID: 110031000654
Air Operating Status Code: OPR
Default Air Classification Code: MAJ
Air Program: Title V Permits
Activity Date: 2013-02-13 00:00:00
Activity Status Date: Not reported
Activity Group: Compliance Monitoring
Activity Type: Inspection/Evaluation
Activity Status: Not reported

Region Code: 09
Programmatic ID: AIR CASCA00006037CJ518
Facility Registry ID: 110031000654
Air Operating Status Code: OPR
Default Air Classification Code: MAJ
Air Program: Title V Permits
Activity Date: 2013-06-17 00:00:00
Activity Status Date: Not reported
Activity Group: Compliance Monitoring
Activity Type: Inspection/Evaluation
Activity Status: Not reported

Region Code: 09
Programmatic ID: AIR CASCA00006037CJ518
Facility Registry ID: 110031000654
Air Operating Status Code: OPR

FLEISCHMANN'S VINEGAR CO INC (Continued) **1010377213**

Default Air Classification Code: MAJ
Air Program: Title V Permits
Activity Date: 2013-08-01 00:00:00
Activity Status Date: Not reported
Activity Group: Compliance Monitoring
Activity Type: Inspection/Evaluation
Activity Status: Not reported

Region Code: 09
Programmatic ID: AIR CASCA00006037CJ518
Facility Registry ID: 110031000654
Air Operating Status Code: OPR
Default Air Classification Code: MAJ
Air Program: Title V Permits
Activity Date: 2013-09-01 00:00:00
Activity Status Date: Not reported
Activity Group: Compliance Monitoring
Activity Type: Inspection/Evaluation
Activity Status: Not reported

Region Code: 09
Programmatic ID: AIR CASCA00006037CJ518
Facility Registry ID: 110031000654
Air Operating Status Code: OPR
Default Air Classification Code: MAJ
Air Program: Title V Permits
Activity Date: 2014-02-14 00:00:00
Activity Status Date: Not reported
Activity Group: Compliance Monitoring
Activity Type: Inspection/Evaluation
Activity Status: Not reported

Region Code: 09
Programmatic ID: AIR CASCA00006037CJ518
Facility Registry ID: 110031000654
Air Operating Status Code: OPR
Default Air Classification Code: MAJ
Air Program: Title V Permits
Activity Date: 2014-08-06 00:00:00
Activity Status Date: Not reported
Activity Group: Compliance Monitoring
Activity Type: Inspection/Evaluation
Activity Status: Not reported

Region Code: 09
Programmatic ID: AIR CASCA00006037CJ518
Facility Registry ID: 110031000654
Air Operating Status Code: OPR
Default Air Classification Code: MAJ
Air Program: Title V Permits
Activity Date: 2014-08-07 00:00:00
Activity Status Date: Not reported
Activity Group: Compliance Monitoring
Activity Type: Inspection/Evaluation
Activity Status: Not reported

Region Code: 09

FLEISCHMANN'S VINEGAR CO INC (Continued) **1010377213**

Programmatic ID: AIR CASCA00006037CJ518
Facility Registry ID: 110031000654
Air Operating Status Code: OPR
Default Air Classification Code: MAJ
Air Program: Title V Permits
Activity Date: 2001-12-26 00:00:00
Activity Status Date: 2001-12-26 00:00:00
Activity Group: Enforcement Action
Activity Type: Administrative - Formal
Activity Status: Final Order Issued

Region Code: 09
Programmatic ID: AIR CASCA00006037CJ518
Facility Registry ID: 110031000654
Air Operating Status Code: OPR
Default Air Classification Code: MAJ
Air Program: Title V Permits
Activity Date: 2010-06-11 00:00:00
Activity Status Date: 2010-06-11 00:00:00
Activity Group: Enforcement Action
Activity Type: Administrative - Formal
Activity Status: Final Order Issued

Region Code: 09
Programmatic ID: AIR CASCA00006037CJ518
Facility Registry ID: 110031000654
Air Operating Status Code: OPR
Default Air Classification Code: MAJ
Air Program: Title V Permits
Activity Date: 2012-04-20 00:00:00
Activity Status Date: 2012-04-20 00:00:00
Activity Group: Enforcement Action
Activity Type: Administrative - Formal
Activity Status: Final Order Issued

Region Code: 09
Programmatic ID: AIR CASCA00006037CJ518
Facility Registry ID: 110031000654
Air Operating Status Code: OPR
Default Air Classification Code: MAJ
Air Program: Title V Permits
Activity Date: 2012-07-24 00:00:00
Activity Status Date: 2012-07-24 00:00:00
Activity Group: Enforcement Action
Activity Type: Administrative - Formal
Activity Status: Final Order Issued

Region Code: 09
Programmatic ID: AIR CASCA00006037CJ518
Facility Registry ID: 110031000654
Air Operating Status Code: OPR
Default Air Classification Code: MAJ
Air Program: Title V Permits
Activity Date: 2013-04-16 00:00:00
Activity Status Date: 2013-04-16 00:00:00
Activity Group: Enforcement Action
Activity Type: Administrative - Formal

FLEISCHMANN'S VINEGAR CO INC (Continued) **1010377213**

Activity Status: Final Order Issued

Region Code: 09
Programmatic ID: AIR CASCA00006037CJ518
Facility Registry ID: 110031000654
Air Operating Status Code: OPR
Default Air Classification Code: MAJ
Air Program: Title V Permits
Activity Date: 2001-02-27 00:00:00
Activity Status Date: 2001-02-27 00:00:00
Activity Group: Enforcement Action
Activity Type: Administrative - Informal
Activity Status: Achieved

Region Code: 09
Programmatic ID: AIR CASCA00006037CJ518
Facility Registry ID: 110031000654
Air Operating Status Code: OPR
Default Air Classification Code: MAJ
Air Program: Title V Permits
Activity Date: 2009-08-20 00:00:00
Activity Status Date: 2009-08-20 00:00:00
Activity Group: Enforcement Action
Activity Type: Administrative - Informal
Activity Status: Achieved

Region Code: 09
Programmatic ID: AIR CASCA00006037CJ518
Facility Registry ID: 110031000654
Air Operating Status Code: OPR
Default Air Classification Code: MAJ
Air Program: Title V Permits
Activity Date: 2011-06-21 00:00:00
Activity Status Date: 2011-06-21 00:00:00
Activity Group: Enforcement Action
Activity Type: Administrative - Informal
Activity Status: Achieved

Region Code: 09
Programmatic ID: AIR CASCA00006037CJ518
Facility Registry ID: 110031000654
Air Operating Status Code: OPR
Default Air Classification Code: MAJ
Air Program: Title V Permits
Activity Date: 2012-03-02 00:00:00
Activity Status Date: 2012-03-02 00:00:00
Activity Group: Enforcement Action
Activity Type: Administrative - Informal
Activity Status: Achieved

Region Code: 09
Programmatic ID: AIR CASCA00006037CJ518
Facility Registry ID: 110031000654
Air Operating Status Code: OPR
Default Air Classification Code: MAJ
Air Program: Title V Permits
Activity Date: 2012-09-18 00:00:00

FLEISCHMANN'S VINEGAR CO INC (Continued) **1010377213**

Activity Status Date:	2012-09-18 00:00:00
Activity Group:	Enforcement Action
Activity Type:	Administrative - Informal
Activity Status:	Achieved
Region Code:	09
Programmatic ID:	AIR CASCA00006037CJ518
Facility Registry ID:	110031000654
Air Operating Status Code:	OPR
Default Air Classification Code:	MAJ
Air Program:	Title V Permits
Activity Date:	Not reported
Activity Status Date:	Not reported
Activity Group:	Enforcement Action
Activity Type:	Administrative - Informal
Activity Status:	Active

---

68 **CHMIRS** **S109039330**
444 WEST ROOSEVELT AVE **N/A**
MONTEBELLO, CA

CHMIRS:

OES Incident Number:	7-5897
OES notification:	09/26/2007
OES Date:	Not reported
OES Time:	Not reported
Incident Date:	Not reported
Date Completed:	**Not reported**
Property Use:	Not reported
Agency Id Number:	Not reported
Agency Incident Number:	Not reported
Time Notified:	Not reported
Time Completed:	Not reported
Surrounding Area:	Not reported
Estimated Temperature:	Not reported
Property Management:	Not reported
More Than Two Substances Involved?:	Not reported
Resp Agncy Personel # Of Decontaminated:	Not reported
Responding Agency Personel # Of Injuries:	Not reported
Responding Agency Personel # Of Fatalities:	Not reported
Others Number Of Decontaminated:	Not reported
Others Number Of Injuries:	Not reported
Others Number Of Fatalities:	Not reported
Vehicle Make/year:	Not reported
Vehicle License Number:	Not reported
Vehicle State:	Not reported
Vehicle Id Number:	Not reported
CA DOT PUC/ICC Number:	Not reported
Company Name:	Not reported
Reporting Officer Name/ID:	Not reported
Report Date:	Not reported
Facility Telephone:	Not reported
Waterway Involved:	Not reported
Waterway:	Not reported
Spill Site:	Not reported
Cleanup By:	Reporting Party
Containment:	Not reported

(Continued) **S109039330**

What Happened:	Not reported
Type:	Not reported
Measure:	Not reported
Other:	Not reported
Date/Time:	Not reported
Year:	2007
Agency:	Fleischmann's Vinegar
Incident Date:	9/26/2007 12:00:00 AM
Admin Agency:	Montebello Fire Department
Amount:	Not reported
Contained:	Yes
Site Type:	Industrial Plant
E Date:	Not reported
Substance:	190 food grade-ethanol
Gallons:	2900
Unknown:	0
Substance #2:	Not reported
Substance #3:	Not reported
Evacuations:	0
Number of Injuries:	0
Number of Fatalities:	0
#1 Pipeline:	Not reported
#2 Pipeline:	Not reported
#3 Pipeline:	Not reported
#1 Vessel >= 300 Tons:	Not reported
#2 Vessel >= 300 Tons:	Not reported
#3 Vessel >= 300 Tons:	Not reported
Evacs:	Not reported
Injuries:	Not reported
Fatals:	Not reported
Comments:	Not reported
Description:	Overflow while filling tank caused release.

---

68 **FLEISCHMANN'S VINEGAR CO INC** **HAZNET** **S113143147**
444 W ROOSEVELT AVE **N/A**
MONTEBELLO, CA 90640

HAZNET:

envid:	S113143147
Year:	2011
GEPAID:	CAL000308143
Contact:	VICKI HAMEL
Telephone:	3237280142
Mailing Name:	Not reported
Mailing Address:	444 W ROOSEVELT AVE
Mailing City,St,Zip:	MONTEBELLO, CA 906405622
Gen County:	Not reported
TSD EPA ID:	CAD099452708
TSD County:	Not reported
Waste Category:	Waste oil and mixed oil
Disposal Method:	Other Recovery Of Reclamation For Reuse Including Acid Regeneration, Organics Recovery Ect
Tons:	0.665
Facility County:	Los Angeles

envid:	S113143147
Year:	2011
GEPAID:	CAL000308143

FLEISCHMANN'S VINEGAR CO INC (Continued) **S113143147**

Contact:	VICKI HAMEL
Telephone:	3237280142
Mailing Name:	Not reported
Mailing Address:	444 W ROOSEVELT AVE
Mailing City,St,Zip:	MONTEBELLO, CA 906405622
Gen County:	Not reported
TSD EPA ID:	CAD099452708
TSD County:	Not reported
Waste Category:	Waste oil and mixed oil
Disposal Method:	Other Recovery Of Reclamation For Reuse Including Acid Regeneration, Organics Recovery Ect
Tons:	0.665
Facility County:	Los Angeles

envid:	S113143147
Year:	2007
GEPAID:	CAL000308143
Contact:	VICKI HOMEL
Telephone:	3237280142
Mailing Name:	Not reported
Mailing Address:	444 ROOSEVELT AVE
Mailing City,St,Zip:	MONTEBELLO, CA 90640
Gen County:	Not reported
TSD EPA ID:	CAD099452708
TSD County:	Not reported
Waste Category:	Waste oil and mixed oil
Disposal Method:	Other Recovery Of Reclamation For Reuse Including Acid Regeneration, Organics Recovery Ect
Tons:	2.28
Facility County:	Los Angeles

envid:	S113143147
Year:	2007
GEPAID:	CAL000308143
Contact:	VICKI HOMEL
Telephone:	3237280142
Mailing Name:	Not reported
Mailing Address:	444 ROOSEVELT AVE
Mailing City,St,Zip:	MONTEBELLO, CA 90640
Gen County:	Not reported
TSD EPA ID:	CAT080013352
TSD County:	Not reported
Waste Category:	Unspecified solvent mixture
Disposal Method:	Other Recovery Of Reclamation For Reuse Including Acid Regeneration, Organics Recovery Ect
Tons:	6.12
Facility County:	Los Angeles

envid:	S113143147
Year:	2007
GEPAID:	CAL000308143
Contact:	VICKI HOMEL
Telephone:	3237280142
Mailing Name:	Not reported
Mailing Address:	444 ROOSEVELT AVE
Mailing City,St,Zip:	MONTEBELLO, CA 90640
Gen County:	Not reported

FLEISCHMANN'S VINEGAR CO INC (Continued) **S113143147**

TSD EPA ID: CAT080013352
TSD County: Not reported
Waste Category: Unspecified solvent mixture
Disposal Method: Other Recovery Of Reclamation For Reuse Including Acid Regeneration, Organics Recovery Ect
Tons: 6.12
Facility County: Los Angeles

Click this hyperlink while viewing on your computer to access
3 additional CA_HAZNET: record(s) in the EDR Site Report.

---

69 **FOREIGN AFFAIRS AUTO REPAIR** **HAZNET** **S113100150**
528 MONTEBELLO WAY **N/A**
MONTEBELLO, CA 90640

HAZNET:
envid: S113100150
Year: 2013
GEPAID: CAL000190917
Contact: NORETTA MORALES/OFF MGR
Telephone: 3237224925
Mailing Name: Not reported
Mailing Address: 528 MONTEBELLO WAY
Mailing City,St,Zip: MONTEBELLO, CA 906400000
Gen County: Los Angeles
TSD EPA ID: CAD044429835
TSD County: Los Angeles
Waste Category: Not reported
Disposal Method: Storage, Bulking, And/Or Transfer Off Site--No Treatment/Reovery (H010-H129) Or (H131-H135)
Tons: 0.05
Facility County: Not reported

envid: S113100150
Year: 2013
GEPAID: CAL000190917
Contact: NORETTA MORALES/OFF MGR
Telephone: 3237224925
Mailing Name: Not reported
Mailing Address: 528 MONTEBELLO WAY
Mailing City,St,Zip: MONTEBELLO, CA 906400000
Gen County: Los Angeles
TSD EPA ID: CAT000613893
TSD County: Los Angeles
Waste Category: Not reported
Disposal Method: Storage, Bulking, And/Or Transfer Off Site--No Treatment/Reovery (H010-H129) Or (H131-H135)
Tons: 0.075
Facility County: Not reported

envid: S113100150
Year: 2012
GEPAID: CAL000190917
Contact: NORETTA MORALES/OFF MGR
Telephone: 3237224925
Mailing Name: Not reported
Mailing Address: 528 MONTEBELLO WAY
Mailing City,St,Zip: MONTEBELLO, CA 906400000

FOREIGN AFFAIRS AUTO REPAIR (Continued) **S113100150**

Gen County:	Los Angeles
TSD EPA ID:	CAT000613893
TSD County:	Los Angeles
Waste Category:	Not reported
Disposal Method:	Storage, Bulking, And/Or Transfer Off Site--No Treatment/Reovery (H010-H129) Or (H131-H135)
Tons:	0.0782
Facility County:	Los Angeles

envid:	S113100150
Year:	2011
GEPAID:	CAL000190917
Contact:	NORETTA MORALES/OFF MGR
Telephone:	3237224925
Mailing Name:	Not reported
Mailing Address:	528 MONTEBELLO WAY
Mailing City,St,Zip:	MONTEBELLO, CA 906400000
Gen County:	Not reported
TSD EPA ID:	TXD077603371
TSD County:	Not reported
Waste Category:	Unspecified solvent mixture
Disposal Method:	Fuel Blending Prior To Energy Recovery At Another Site
Tons:	0.058
Facility County:	Los Angeles

envid:	S113100150
Year:	2011
GEPAID:	CAL000190917
Contact:	NORETTA MORALES/OFF MGR
Telephone:	3237224925
Mailing Name:	Not reported
Mailing Address:	528 MONTEBELLO WAY
Mailing City,St,Zip:	MONTEBELLO, CA 906400000
Gen County:	Not reported
TSD EPA ID:	CAT000613893
TSD County:	Not reported
Waste Category:	Aqueous solution with total organic residues less than 10 percent
Disposal Method:	Storage, Bulking, And/Or Transfer Off Site--No Treatment/Reovery (H010-H129) Or (H131-H135)
Tons:	0.084
Facility County:	Los Angeles

Click this hyperlink while viewing on your computer to access
7 additional CA_HAZNET: record(s) in the EDR Site Report.

---

69 **EDR US Hist Auto Stat** **1015541019**
528 MONTEBELLO WAY **N/A**
MONTEBELLO, CA 90640

EDR Historical Auto Stations:

Name:	FOREIGN AFFAIRS AUTO REPAIR
Year:	1999
Address:	528 MONTEBELLO WAY

Name:	FOREIGN AFFAIRS AUTO REPAIR
Year:	2001
Address:	528 MONTEBELLO WAY

(Continued) **1015541019**

Name: FOREIGN AFFAIRS AUTO REPAIR
Year: 2003
Address: 528 MONTEBELLO WAY

Name: FOREIGN AFFAIRS AUTO REPAIR
Year: 2004
Address: 528 MONTEBELLO WAY

Name: FOREIGN AFFAIRS AUTO REPAIR
Year: 2009
Address: 528 MONTEBELLO WAY

Name: FOREIGN AFFAIRS AUTO REPAIR
Year: 2010
Address: 528 MONTEBELLO WAY

Name: FOREIGN AFFAIRS AUTO REPAIR
Year: 2011
Address: 528 MONTEBELLO WAY

Name: FOREIGN AFFAIRS AUTO REPAIR
Year: 2012
Address: 528 MONTEBELLO WAY

---

69 **PETE'S TIRES** **SWEEPS UST** **S106922851**
528 MONTEBELLO WAY **HAULERS** **N/A**
MONTEBELLO, CA 90640

SWEEPS UST:
Status: Active
Comp Number: 13258
Number: 9
Board Of Equalization: Not reported
Referral Date: 06-30-89
Action Date: Not reported
Created Date: 06-30-89
Owner Tank Id: Not reported
SWRCB Tank Id: Not reported
Tank Status: Not reported
Capacity: Not reported
Active Date: Not reported
Tank Use: Not reported
STG: Not reported
Content: Not reported
Number Of Tanks: Not reported

HAULERS:
Facility ID: 1006398
Facility Phone: (323) 724-9373
Business Email Address: Not reported
Contact Person: PEDRO CORONEL
Mailing Address: 528 South Montebello Way
Mailing City: Montebello
Mailing State: CA
Mailing Zip: 90640-5118
Mailing County: Los Angeles
Mailing Phone: (323) 724-9373

PETE'S TIRES (Continued) **S106922851**

Waste Tire Permit Summary: No Permit record for this business.

Detail:

SR#:	906
Current Role:	End Use
Current Role Status:	Yes
Facility ID:	1006398
SR#:	906
Current Role:	Generator
Current Role Status:	Yes
Facility ID:	1006398
SR#:	906
Current Role:	Hauler
Current Role Status:	Registered
Facility ID:	1006398

---

69 **FOREIGN AFFAIRS AUTO REPAIR** **RCRA-SQG** **1001967362**
528 MONTEBELLO WY **FINDS** **CAR000068130**
MONTEBELLO, CA 90640 **HAZNET**

RCRA-SQG:

Date form received by agency:	03/15/2000
Facility name:	FOREIGN AFFAIRS AUTO REPAIR
Facility address:	528 MONTEBELLO WY MONTEBELLO, CA 90640
EPA ID:	CAR000068130
Contact:	HECTOR MORALES
Contact address:	528 MONTEBELLO WY MONTEBELLO, CA 90640
Contact country:	US
Contact telephone:	(323) 722-4925
Contact email:	Not reported
EPA Region:	09
Classification:	Small Small Quantity Generator
Description:	Handler: generates more than 100 and less than 1000 kg of hazardous waste during any calendar month and accumulates less than 6000 kg of hazardous waste at any time; or generates 100 kg or less of hazardous waste during any calendar month, and accumulates more than 1000 kg of hazardous waste at any time

Owner/Operator Summary:

Owner/operator name:	HECTOR MORALES
Owner/operator address:	528 MONTEBELLO WY MONTEBELLO, CA 90640
Owner/operator country:	Not reported
Owner/operator telephone:	(323) 722-4925
Legal status:	Private
Owner/Operator Type:	Owner
Owner/Op start date:	Not reported
Owner/Op end date:	Not reported

Handler Activities Summary:

U.S. importer of hazardous waste:	No
Mixed waste (haz. and radioactive):	No

FOREIGN AFFAIRS AUTO REPAIR (Continued) **1001967362**

Recycler of hazardous waste:	No
Transporter of hazardous waste:	No
Treater, storer or disposer of HW:	No
Underground injection activity:	No
On-site burner exemption:	No
Furnace exemption:	No
Used oil fuel burner:	No
Used oil processor:	No
User oil refiner:	No
Used oil fuel marketer to burner:	No
Used oil Specification marketer:	No
Used oil transfer facility:	No
Used oil transporter:	No

. Waste code: D039
. Waste name: TETRACHLOROETHYLENE

Violation Status: No violations found

FINDS:

Registry ID: 110002933844

Environmental Interest/Information System
RCRAInfo is a national information system that supports the Resource Conservation and Recovery Act (RCRA) program through the tracking of events and activities related to facilities that generate, transport, and treat, store, or dispose of hazardous waste. RCRAInfo allows RCRA program staff to track the notification, permit, compliance, and corrective action activities required under RCRA.

STATE MASTER

HAZNET:

envid:	1001967362
Year:	2007
GEPAID:	CAR000068130
Contact:	Hector Morales
Telephone:	3237224925
Mailing Name:	Not reported
Mailing Address:	528 MONTEBELLO WAY
Mailing City,St,Zip:	MONTEBELLO, CA 906405118
Gen County:	Not reported
TSD EPA ID:	CAT000613976
TSD County:	Not reported
Waste Category:	Liquids with halogenated organic compounds >= 1,000 Mg./L
Disposal Method:	Storage, Bulking, And/Or Transfer Off Site--No Treatment/Reovery (H010-H129) Or (H131-H135)
Tons:	0.1
Facility County:	Los Angeles

envid:	1001967362
Year:	2007
GEPAID:	CAR000068130
Contact:	Hector Morales
Telephone:	3237224925

FOREIGN AFFAIRS AUTO REPAIR (Continued) **1001967362**

Mailing Name: Not reported
Mailing Address: 528 MONTEBELLO WAY
Mailing City,St,Zip: MONTEBELLO, CA 906405118
Gen County: Not reported
TSD EPA ID: CAT000613976
TSD County: Not reported
Waste Category: Liquids with halogenated organic compounds >= 1,000 Mg./L
Disposal Method: Storage, Bulking, And/Or Transfer Off Site--No Treatment/Reovery (H010-H129) Or (H131-H135)
Tons: 0.1
Facility County: Los Angeles

envid: 1001967362
Year: 2007
GEPAID: CAR000068130
Contact: Hector Morales
Telephone: 3237224925
Mailing Name: Not reported
Mailing Address: 528 MONTEBELLO WAY
Mailing City,St,Zip: MONTEBELLO, CA 906405118
Gen County: Not reported
TSD EPA ID: CAT000613893
TSD County: Not reported
Waste Category: Aqueous solution with total organic residues less than 10 percent
Disposal Method: Storage, Bulking, And/Or Transfer Off Site--No Treatment/Reovery (H010-H129) Or (H131-H135)
Tons: 0.32
Facility County: Los Angeles

envid: 1001967362
Year: 2007
GEPAID: CAR000068130
Contact: Hector Morales
Telephone: 3237224925
Mailing Name: Not reported
Mailing Address: 528 MONTEBELLO WAY
Mailing City,St,Zip: MONTEBELLO, CA 906405118
Gen County: Not reported
TSD EPA ID: CAT000613893
TSD County: Not reported
Waste Category: Aqueous solution with total organic residues less than 10 percent
Disposal Method: Storage, Bulking, And/Or Transfer Off Site--No Treatment/Reovery (H010-H129) Or (H131-H135)
Tons: 0.32
Facility County: Los Angeles

envid: 1001967362
Year: 2006
GEPAID: CAR000068130
Contact: Hector Morales
Telephone: 3237224925
Mailing Name: Not reported
Mailing Address: 528 Montebello Wy
Mailing City,St,Zip: Montebello, CA 90640
Gen County: Not reported
TSD EPA ID: CAT000613976
TSD County: Not reported

FOREIGN AFFAIRS AUTO REPAIR (Continued) **1001967362**

Waste Category: Liquids with halogenated organic compounds >= 1,000 Mg./L
Disposal Method: Transfer Station
Tons: 0.02
Facility County: Los Angeles

Click this hyperlink while viewing on your computer to access
27 additional CA_HAZNET: record(s) in the EDR Site Report.

---

69 **MARY MEGERDICHIAN** **LOS ANGELES CO. HMS** **S111827425**
528 MONTEBELLO WAY **N/A**
MONTEBELLO, CA

LOS ANGELES CO. HMS:
Region: LA
Facility Id: 013000-013258
Facility Type: T1
Facility Status: Removed
Area: 3H
Permit Number: 000143822
Permit Status: Removed

---

70 **MONTEBELLO APPLIED TECHNOLOGY CENTER** **NPDES** **S117705514**
1200 W MINES AVE **N/A**
MONTEBELLO, CA 90640

NPDES:
Npdes Number: Not reported
Facility Status: Not reported
Agency Id: Not reported
Region: 4
Regulatory Measure Id: 369699
Order No: Not reported
Regulatory Measure Type: Construction
Place Id: Not reported
WDID: 4 19C356021
Program Type: Not reported
Adoption Date Of Regulatory Measure: Not reported
Effective Date Of Regulatory Measure: Not reported
Expiration Date Of Regulatory Measure: Not reported
Termination Date Of Regulatory Measure: 12/14/2011
Discharge Name: Not reported
Discharge Address: Not reported
Discharge City: Not reported
Discharge State: Not reported
Discharge Zip: Not reported
RECEIVED DATE: 8/10/2009
PROCESSED DATE: 8/13/2009
STATUS CODE NAME: Terminated
STATUS DATE: 12/22/2011
PLACE SIZE: 14.7
PLACE SIZE UNIT: Acres
FACILITY CONTACT NAME: Joe Quinonez
FACILITY CONTACT TITLE: Not reported
FACILITY CONTACT PHONE: 999-999-9999
FACILITY CONTACT PHONE EXT: Not reported
FACILITY CONTACT EMAIL: Not reported

MONTEBELLO APPLIED TECHNOLOGY CENTER (Continued) **S117705514**

OPERATOR NAME:	Montebello Unified School District
OPERATOR ADDRESS:	500 N Hendricks St
OPERATOR CITY:	Montebello
OPERATOR STATE:	California
OPERATOR ZIP:	90640
OPERATOR CONTACT NAME:	Joe Quinonez
OPERATOR CONTACT TITLE:	Not reported
OPERATOR CONTACT PHONE:	323-887-7900
OPERATOR CONTACT PHONE EXT:	Not reported
OPERATOR CONTACT EMAIL:	Not reported
OPERATOR TYPE:	Other
DEVELOPER NAME:	Montebello Unified School District
DEVELOPER ADDRESS:	500 N Hendricks St
DEVELOPER CITY:	Montebello
DEVELOPER STATE:	California
DEVELOPER ZIP:	90640
DEVELOPER CONTACT NAME:	Joe Quinonez
DEVELOPER CONTACT TITLE:	Not reported
CONSTYPE LINEAR UTILITY IND:	Not reported
EMERGENCY PHONE NO:	999-999-9999
EMERGENCY PHONE EXT:	Not reported
CONSTYPE ABOVE GROUND IND:	Not reported
CONSTYPE BELOW GROUND IND:	Not reported
CONSTYPE CABLE LINE IND:	Not reported
CONSTYPE COMM LINE IND:	Not reported
CONSTYPE COMMERTIAL IND:	Not reported
CONSTYPE ELECTRICAL LINE IND:	Not reported
CONSTYPE GAS LINE IND:	Not reported
CONSTYPE INDUSTRIAL IND:	Not reported
CONSTYPE OTHER DESRIPTION:	Educational
CONSTYPE OTHER IND:	Not reported
CONSTYPE RECONS IND:	Not reported
CONSTYPE RESIDENTIAL IND:	Not reported
CONSTYPE TRANSPORT IND:	Not reported
CONSTYPE UTILITY DESCRIPTION:	Not reported
CONSTYPE UTILITY IND:	Not reported
CONSTYPE WATER SEWER IND:	Not reported
DIR DISCHARGE USWATER IND:	Not reported
RECEIVING WATER NAME:	Not reported
CERTIFIER NAME:	Michael Weaver
CERTIFIER TITLE:	Not reported
CERTIFICATION DATE:	01-JUN-10
PRIMARY SIC:	Not reported
SECONDARY SIC:	Not reported
TERTIARY SIC:	Not reported

---

71 **ZAMORAS TRUCK AND TRAILER REPAIR** **HAZNET** **S113086569**
633 S MAPLE AVE **N/A**
MONTEBELLO, CA 90640

HAZNET:

envid:	S113086569
Year:	1998
GEPAID:	CAL000161977
Contact:	JOSE ZAMORA & RENE PRADO
Telephone:	2138385421
Mailing Name:	Not reported
Mailing Address:	633 S MAPLE AVE

ZAMORAS TRUCK AND TRAILER REPAIR (Continued) **S113086569**

Mailing City,St,Zip: MONTEBELLO, CA 906400000
Gen County: Not reported
TSD EPA ID: CAD981696420
TSD County: Not reported
Waste Category: Aqueous solution with total organic residues less than 10 percent
Disposal Method: Transfer Station
Tons: .2085
Facility County: Los Angeles

---

71 **SO CALIF MOTOR DELIVERY INC** **LOS ANGELES CO. HMS** **S102056669**
633 S MAPLE AVE **N/A**
MONTEBELLO, CA

LOS ANGELES CO. HMS:
Region: LA
Facility Id: 013121-013398
Facility Type: T0
Facility Status: Removed
Area: 3H
Permit Number: 00005143T
Permit Status: Removed

---

71 **EDR US Hist Auto Stat** **1015585156**
633 S MAPLE AVE **N/A**
MONTEBELLO, CA 90640

EDR Historical Auto Stations:
Name: ZAMORA TRUCK & TRAILER REPAIR
Year: 2001
Address: 633 S MAPLE AVE

Name: ZAMORA TRUCK & TRAILER REPAIR
Year: 2002
Address: 633 S MAPLE AVE

Name: ZAMORA TRUCK & TRAILER REPAIR
Year: 2003
Address: 633 S MAPLE AVE

Name: INX AUTO COLLISION
Year: 2004
Address: 633 S MAPLE AVE

Name: I AND X COLLISION CENTER
Year: 2005
Address: 633 S MAPLE AVE

Name: I N X AUTO COLLISION
Year: 2006
Address: 633 S MAPLE AVE

Name: I N X AUTO COLLISION
Year: 2007
Address: 633 S MAPLE AVE

71 SO CAL MOTOR DELIVERY — **HIST UST** — **U001564831**
633 S MAPLE AVE — **SWEEPS UST** — **N/A**
MONTEBELLO, CA 90640

HIST UST:

Region:	STATE
Facility ID:	00000003488
Facility Type:	Gas Station
Other Type:	TRUCKING
Contact Name:	Not reported
Telephone:	2136856255
Owner Name:	SHEDD & AYLMER, A GENERAL PART
Owner Address:	P. O. BOX 183, END OF EL CIELI
Owner City,St,Zip:	RANCHO SANTA FE, CA 92067
Total Tanks:	0002
Tank Num:	001
Container Num:	1
Year Installed:	1979
Tank Capacity:	00010000
Tank Used for:	PRODUCT
Type of Fuel:	REGULAR
Container Construction Thickness:	Not reported
Leak Detection:	Stock Inventor
Tank Num:	002
Container Num:	2
Year Installed:	1979
Tank Capacity:	00010000
Tank Used for:	PRODUCT
Type of Fuel:	DIESEL
Container Construction Thickness:	Not reported
Leak Detection:	Stock Inventor

SWEEPS UST:

Status:	Not reported
Comp Number:	13398
Number:	Not reported
Board Of Equalization:	44-010157
Referral Date:	Not reported
Action Date:	Not reported
Created Date:	Not reported
Owner Tank Id:	Not reported
SWRCB Tank Id:	19-000-013398-000001
Tank Status:	Not reported
Capacity:	9940
Active Date:	Not reported
Tank Use:	M.V. FUEL
STG:	PRODUCT
Content:	REG UNLEADED
Number Of Tanks:	2
Status:	Not reported
Comp Number:	13398
Number:	Not reported
Board Of Equalization:	44-010157
Referral Date:	Not reported
Action Date:	Not reported
Created Date:	Not reported

SO CAL MOTOR DELIVERY (Continued) **U001564831**

Owner Tank Id:	Not reported
SWRCB Tank Id:	19-000-013398-000002
Tank Status:	Not reported
Capacity:	9940
Active Date:	Not reported
Tank Use:	M.V. FUEL
STG:	PRODUCT
Content:	DIESEL
Number Of Tanks:	Not reported

---

72 **DAVE HARABEDIAN** **SWEEPS UST** **S102056814**
724 S VAIL AVE **N/A**
MONTEBELLO, CA

SWEEPS UST:

Status:	Active
Comp Number:	13434
Number:	9
Board Of Equalization:	Not reported
Referral Date:	06-30-89
Action Date:	Not reported
Created Date:	06-30-89
Owner Tank Id:	Not reported
SWRCB Tank Id:	Not reported
Tank Status:	Not reported
Capacity:	Not reported
Active Date:	Not reported
Tank Use:	Not reported
STG:	Not reported
Content:	Not reported
Number Of Tanks:	Not reported

---

72 **DAVE HARABEDIAN** **LOS ANGELES CO. HMS** **S113743983**
724 S VAIL AVE **N/A**
MONTEBELLO, CA

LOS ANGELES CO. HMS:

Region:	LA
Facility Id:	013141-013434
Facility Type:	Not reported
Facility Status:	Removed
Area:	3H
Permit Number:	Not reported
Permit Status:	Not reported

72 JM TEES INC **HAZNET** **S113156521**
710 S VAIL AVE **N/A**
MONTEBELLO, CA 90640

HAZNET:

envid:	S113156521
Year:	2013
GEPAID:	CAL000344483
Contact:	OSCAR OLVERA
Telephone:	3238889577
Mailing Name:	Not reported
Mailing Address:	710 S VAIL AVE
Mailing City,St,Zip:	MONTEBELLO, CA 906404954
Gen County:	Los Angeles
TSD EPA ID:	CAD099452708
TSD County:	Los Angeles
Waste Category:	Not reported
Disposal Method:	Other Recovery Of Reclamation For Reuse Including Acid Regeneration, Organics Recovery Ect
Tons:	0.2502
Facility County:	Not reported

envid:	S113156521
Year:	2012
GEPAID:	CAL000344483
Contact:	OSCAR OLVERA
Telephone:	3238889577
Mailing Name:	Not reported
Mailing Address:	710 S VAIL AVE
Mailing City,St,Zip:	MONTEBELLO, CA 906404954
Gen County:	Los Angeles
TSD EPA ID:	CAD099452708
TSD County:	Los Angeles
Waste Category:	Not reported
Disposal Method:	Other Recovery Of Reclamation For Reuse Including Acid Regeneration, Organics Recovery Ect
Tons:	0.37947
Facility County:	Los Angeles

envid:	S113156521
Year:	2011
GEPAID:	CAL000344483
Contact:	OSCAR OLVERA
Telephone:	3238889577
Mailing Name:	Not reported
Mailing Address:	710 S VAIL AVE
Mailing City,St,Zip:	MONTEBELLO, CA 906404954
Gen County:	Not reported
TSD EPA ID:	CAD099452708
TSD County:	Not reported
Waste Category:	Aqueous solution with total organic residues 10 percent or more
Disposal Method:	Other Recovery Of Reclamation For Reuse Including Acid Regeneration, Organics Recovery Ect
Tons:	0.15429
Facility County:	Los Angeles

72 EXIDE BATTERY SALES — **RCRA-SQG** — **1000185407**
710 S VAIL AVE — **FINDS** — **CAT080011745**
MONTEBELLO, CA 90640

RCRA-SQG:

Date form received by agency:	09/01/1996
Facility name:	EXIDE BATTERY SALES
Facility address:	710 S VAIL AVE MONTEBELLO, CA 90640
EPA ID:	CAT080011745
Mailing address:	S VAIL AVE MONTEBELLO, CA 90640
Contact:	Not reported
Contact address:	Not reported Not reported
Contact country:	US
Contact telephone:	Not reported
Contact email:	Not reported
EPA Region:	09
Classification:	Small Small Quantity Generator
Description:	Handler: generates more than 100 and less than 1000 kg of hazardous waste during any calendar month and accumulates less than 6000 kg of hazardous waste at any time; or generates 100 kg or less of hazardous waste during any calendar month, and accumulates more than 1000 kg of hazardous waste at any time

Owner/Operator Summary:

Owner/operator name:	ESB INCORPORATED
Owner/operator address:	NOT REQUIRED NOT REQUIRED, ME 99999
Owner/operator country:	Not reported
Owner/operator telephone:	(415) 555-1212
Legal status:	Private
Owner/Operator Type:	Owner
Owner/Op start date:	Not reported
Owner/Op end date:	Not reported

Owner/operator name:	NOT REQUIRED
Owner/operator address:	NOT REQUIRED NOT REQUIRED, ME 99999
Owner/operator country:	Not reported
Owner/operator telephone:	(415) 555-1212
Legal status:	Private
Owner/Operator Type:	Operator
Owner/Op start date:	Not reported
Owner/Op end date:	Not reported

Handler Activities Summary:

U.S. importer of hazardous waste:	No
Mixed waste (haz. and radioactive):	No
Recycler of hazardous waste:	No
Transporter of hazardous waste:	No
Treater, storer or disposer of HW:	No
Underground injection activity:	No
On-site burner exemption:	No
Furnace exemption:	No
Used oil fuel burner:	No
Used oil processor:	No

EXIDE BATTERY SALES (Continued) **1000185407**

User oil refiner: No
Used oil fuel marketer to burner: No
Used oil Specification marketer: No
Used oil transfer facility: No
Used oil transporter: No

Violation Status: No violations found

FINDS:

Registry ID: 110002945476

Environmental Interest/Information System
RCRAInfo is a national information system that supports the Resource Conservation and Recovery Act (RCRA) program through the tracking of events and activities related to facilities that generate, transport, and treat, store, or dispose of hazardous waste. RCRAInfo allows RCRA program staff to track the notification, permit, compliance, and corrective action activities required under RCRA.

---

72 **NATIONAL MARKET AREAS INC** **HAZNET** **S113056396**
710 S VAIL AVE **N/A**
MONTEBELLO, CA 90640

HAZNET:
envid: S113056396
Year: 2002
GEPAID: CAL000091919
Contact: BOB VOGEL
Telephone: 6265715201
Mailing Name: Not reported
Mailing Address: 1145 POLLOCK
Mailing City,St,Zip: ROSEMEAD, CA 917700000
Gen County: Not reported
TSD EPA ID: CA0000084517
TSD County: Not reported
Waste Category: Unspecified organic liquid mixture
Disposal Method: Transfer Station
Tons: 0.37
Facility County: Los Angeles

---

72 **PCI INDUSTRIES INC** **RCRA-SQG** **1000417862**
700 S VAIL AVE **FINDS** **CAD008294118**
MONTEBELLO, CA 90640 **EMI**

RCRA-SQG:
Date form received by agency: 09/01/1996
Facility name: POTTORFF CO INC
Facility address: 700 S VAIL AVE
MONTEBELLO, CA 90640
EPA ID: CAD008294118
Mailing address: 700 S. VAIL AVE
MONTEBELLO, CA 90640
Contact: Not reported
Contact address: Not reported
Not reported

PCI INDUSTRIES INC (Continued) **1000417862**

Contact country: US
Contact telephone: Not reported
Contact email: Not reported
EPA Region: 09
Classification: Small Small Quantity Generator
Description: Handler: generates more than 100 and less than 1000 kg of hazardous waste during any calendar month and accumulates less than 6000 kg of hazardous waste at any time; or generates 100 kg or less of hazardous waste during any calendar month, and accumulates more than 1000 kg of hazardous waste at any time

Owner/Operator Summary:
Owner/operator name: NOT REQUIRED
Owner/operator address: NOT REQUIRED
NOT REQUIRED, ME 99999
Owner/operator country: Not reported
Owner/operator telephone: (415) 555-1212
Legal status: Private
Owner/Operator Type: Owner
Owner/Op start date: Not reported
Owner/Op end date: Not reported

Owner/operator name: NOT REQUIRED
Owner/operator address: NOT REQUIRED
NOT REQUIRED, ME 99999
Owner/operator country: Not reported
Owner/operator telephone: (415) 555-1212
Legal status: Private
Owner/Operator Type: Operator
Owner/Op start date: Not reported
Owner/Op end date: Not reported

Handler Activities Summary:
U.S. importer of hazardous waste: No
Mixed waste (haz. and radioactive): No
Recycler of hazardous waste: No
Transporter of hazardous waste: No
Treater, storer or disposer of HW: No
Underground injection activity: No
On-site burner exemption: No
Furnace exemption: No
Used oil fuel burner: No
Used oil processor: No
User oil refiner: No
Used oil fuel marketer to burner: No
Used oil Specification marketer: No
Used oil transfer facility: No
Used oil transporter: No

Historical Generators:
Date form received by agency: 06/22/1986
Site name: POTTORFF CO INC
Classification: Large Quantity Generator

Violation Status: No violations found

PCI INDUSTRIES INC (Continued) **1000417862**

FINDS:

Registry ID: 110055895296

Environmental Interest/Information System
STATE MASTER

Registry ID: 110002631876

Environmental Interest/Information System
RCRAInfo is a national information system that supports the Resource Conservation and Recovery Act (RCRA) program through the tracking of events and activities related to facilities that generate, transport, and treat, store, or dispose of hazardous waste. RCRAInfo allows RCRA program staff to track the notification, permit, compliance, and corrective action activities required under RCRA.

EMI:

Year:	1987
County Code:	19
Air Basin:	SC
Facility ID:	5173
Air District Name:	SC
SIC Code:	3444
Air District Name:	SOUTH COAST AQMD
Community Health Air Pollution Info System:	Not reported
Consolidated Emission Reporting Rule:	Not reported
Total Organic Hydrocarbon Gases Tons/Yr:	2
Reactive Organic Gases Tons/Yr:	0
Carbon Monoxide Emissions Tons/Yr:	0
NOX - Oxides of Nitrogen Tons/Yr:	0
SOX - Oxides of Sulphur Tons/Yr:	0
Particulate Matter Tons/Yr:	0
Part. Matter 10 Micrometers & Smllr Tons/Yr:	0

Year:	1990
County Code:	19
Air Basin:	SC
Facility ID:	5173
Air District Name:	SC
SIC Code:	3444
Air District Name:	SOUTH COAST AQMD
Community Health Air Pollution Info System:	Not reported
Consolidated Emission Reporting Rule:	Not reported
Total Organic Hydrocarbon Gases Tons/Yr:	0
Reactive Organic Gases Tons/Yr:	0
Carbon Monoxide Emissions Tons/Yr:	0
NOX - Oxides of Nitrogen Tons/Yr:	0
SOX - Oxides of Sulphur Tons/Yr:	0
Particulate Matter Tons/Yr:	0
Part. Matter 10 Micrometers & Smllr Tons/Yr:	0

72 **POTTORFFCO INC** **HAZNET** **S112999241**
700 S VAIL AVE **N/A**
MONTEBELLO, CA 90640

HAZNET:

envid:	S112999241
Year:	2001
GEPAID:	CAD008294118
Contact:	ALI NIZKARD
Telephone:	3237280004
Mailing Name:	Not reported
Mailing Address:	700 S VAIL AVE
Mailing City,St,Zip:	MONTEBELLO, CA 906400000
Gen County:	Not reported
TSD EPA ID:	CAD099452708
TSD County:	Not reported
Waste Category:	Unspecified oil-containing waste
Disposal Method:	Recycler
Tons:	0.25
Facility County:	Los Angeles

envid:	S112999241
Year:	1995
GEPAID:	CAD008294118
Contact:	Not reported
Telephone:	0000000000
Mailing Name:	Not reported
Mailing Address:	700 S VAIL AVE
Mailing City,St,Zip:	MONTEBELLO, CA 906400000
Gen County:	Not reported
TSD EPA ID:	CAD000088252
TSD County:	Not reported
Waste Category:	Waste oil and mixed oil
Disposal Method:	Transfer Station
Tons:	.2500
Facility County:	Los Angeles

envid:	S112999241
Year:	1993
GEPAID:	CAD008294118
Contact:	Not reported
Telephone:	0000000000
Mailing Name:	Not reported
Mailing Address:	700 S VAIL AVE
Mailing City,St,Zip:	MONTEBELLO, CA 906400000
Gen County:	Not reported
TSD EPA ID:	CAD000088252
TSD County:	Not reported
Waste Category:	Waste oil and mixed oil
Disposal Method:	Transfer Station
Tons:	0.40000000000
Facility County:	Los Angeles

73 **HRATCH PETROSIAN** **LOS ANGELES CO. HMS** **S106023681**
1128 W MINES AVE **N/A**
MONTEBELLO, CA

LOS ANGELES CO. HMS:

Region:	LA
Facility Id:	014492-015089
Facility Type:	Not reported
Facility Status:	OPEN
Area:	3H
Permit Number:	Not reported
Permit Status:	Not reported

---

73 **COMMERCIAL WASTE SERVICE, INC.** **SWF/LF** **S111075858**
1128 MINES AVE. **N/A**
MONTEBELLO, CA 90640

LOS ANGELES CO. LF:

Site ID:	450
Alt. Address:	Not reported
Site Contact:	Not reported
Site Contact Phone:	(323) 728-9554
Site Email:	commercial_waste@hotmail.com
Site Website:	Not reported
Site Type:	Waste Hauler
Site SWIS Number:	19-AS-0523
Beginning Operation Date:	Not reported
Ending Operation Date:	Not reported
Local Enforcement Agency:	Not reported
Maximun Depth Fill(Ft):	Not reported
Permitted Capacity:	Not reported
Present Use:	Not reported
Remaining Capacity(Million):	Not reported
Status:	Active
Waste Accepted:	Not reported
Hours of Operation:	Not reported
Disposal Area (Acre):	Not reported

Detail As Of 01/2014:

Operator Name:	Commercial Waste Service Inc.
Operator Address:	1128 Mines AVE.
Operator City/State/Zip:	Montebello, CA 90640
Operator Contact:	Aron Petrosian
Operator Telephone:	(323) 728-9554
Operator Email:	commercial_waste@hotmail.com
Owner Name:	Unknown
Owner Address:	Not reported
Owner City/State/Zip:	Not reported
Owner Contact:	Not reported
Owner Telephone:	Not reported
Owner Email:	Not reported

73 **UNITED WHOLESALE LUMBER** **SWEEPS UST** **S106933429**
1150 MINES AVE **N/A**
MONTEBELLO, CA

SWEEPS UST:

Status:	Active
Comp Number:	13960
Number:	9
Board Of Equalization:	Not reported
Referral Date:	06-30-89
Action Date:	Not reported
Created Date:	06-30-89
Owner Tank Id:	Not reported
SWRCB Tank Id:	Not reported
Tank Status:	Not reported
Capacity:	Not reported
Active Date:	Not reported
Tank Use:	Not reported
STG:	Not reported
Content:	Not reported
Number Of Tanks:	Not reported

---

73 **UNITED WHOLESALE LUMBER** **LOS ANGELES CO. HMS** **S106023704**
1150 W MINES AVE **N/A**
MONTEBELLO, CA

LOS ANGELES CO. HMS:

Region:	LA
Facility Id:	013572-013960
Facility Type:	Not reported
Facility Status:	Removed
Area:	3H
Permit Number:	Not reported
Permit Status:	Not reported

---

74 **LARRY'S PERFORMANCE** **HAZNET** **S112895062**
530 MONTEBELLO WY **N/A**
MONTEBELLO, CA 90640

HAZNET:

envid:	S112895062
Year:	1998
GEPAID:	CAC001486184
Contact:	JIMMY ESCAMILLA
Telephone:	3237228865
Mailing Name:	Not reported
Mailing Address:	530 MONTEBELLO WY
Mailing City,St,Zip:	MONTEBELLO, CA 906400000
Gen County:	Not reported
TSD EPA ID:	CAT080033681
TSD County:	Not reported
Waste Category:	Other organic solids
Disposal Method:	Disposal, Other
Tons:	.7500
Facility County:	Los Angeles
envid:	S112895062
Year:	1998

LARRY'S PERFORMANCE (Continued) **S112895062**

GEPAID: CAC001486184
Contact: JIMMY ESCAMILLA
Telephone: 3237228865
Mailing Name: Not reported
Mailing Address: 530 MONTEBELLO WY
Mailing City,St,Zip: MONTEBELLO, CA 906400000
Gen County: Not reported
TSD EPA ID: CAT080033681
TSD County: Not reported
Waste Category: Unspecified oil-containing waste
Disposal Method: Recycler
Tons: .6880
Facility County: Los Angeles

---

74 **LARRY'S PERFORMANCE SHOP INC** **HAZNET** **S113103088**
530 MONTEBELLO WAY **N/A**
MONTEBELLO, CA 90640

HAZNET:
envid: S113103088
Year: 2011
GEPAID: CAL000200615
Contact: JIM ESCAMILLA-MGR
Telephone: 3237228865
Mailing Name: Not reported
Mailing Address: 530 MONTEBELLO WAY
Mailing City,St,Zip: MONTEBELLO, CA 906405118
Gen County: Not reported
TSD EPA ID: CAD099452708
TSD County: Not reported
Waste Category: Aqueous solution with total organic residues 10 percent or more
Disposal Method: Other Recovery Of Reclamation For Reuse Including Acid Regeneration, Organics Recovery Ect
Tons: 0.05004
Facility County: Los Angeles

envid: S113103088
Year: 2011
GEPAID: CAL000200615
Contact: JIM ESCAMILLA-MGR
Telephone: 3237228865
Mailing Name: Not reported
Mailing Address: 530 MONTEBELLO WAY
Mailing City,St,Zip: MONTEBELLO, CA 906405118
Gen County: Not reported
TSD EPA ID: CAD099452708
TSD County: Not reported
Waste Category: Aqueous solution with total organic residues 10 percent or more
Disposal Method: Other Recovery Of Reclamation For Reuse Including Acid Regeneration, Organics Recovery Ect
Tons: 0.05004
Facility County: Los Angeles

envid: S113103088
Year: 2009
GEPAID: CAL000200615
Contact: JIM ESCAMILLA-MGR
Telephone: 3237228865

LARRY'S PERFORMANCE SHOP INC (Continued) **S113103088**

Mailing Name:	Not reported
Mailing Address:	530 MONTEBELLO WAY
Mailing City,St,Zip:	MONTEBELLO, CA 906405118
Gen County:	Not reported
TSD EPA ID:	CAD981696420
TSD County:	Not reported
Waste Category:	Oil/water separation sludge
Disposal Method:	Storage, Bulking, And/Or Transfer Off Site--No Treatment/Reovery (H010-H129) Or (H131-H135)
Tons:	1.668
Facility County:	Los Angeles

envid:	S113103088
Year:	2009
GEPAID:	CAL000200615
Contact:	JIM ESCAMILLA-MGR
Telephone:	3237228865
Mailing Name:	Not reported
Mailing Address:	530 MONTEBELLO WAY
Mailing City,St,Zip:	MONTEBELLO, CA 906405118
Gen County:	Not reported
TSD EPA ID:	CAD981696420
TSD County:	Not reported
Waste Category:	Oil/water separation sludge
Disposal Method:	Storage, Bulking, And/Or Transfer Off Site--No Treatment/Reovery (H010-H129) Or (H131-H135)
Tons:	1.668
Facility County:	Los Angeles

envid:	S113103088
Year:	2008
GEPAID:	CAL000200615
Contact:	JIM ESCAMILLA-MGR
Telephone:	3237228865
Mailing Name:	Not reported
Mailing Address:	530 MONTEBELLO WAY
Mailing City,St,Zip:	MONTEBELLO, CA 906405118
Gen County:	Not reported
TSD EPA ID:	Not reported
TSD County:	Not reported
Waste Category:	Oil/water separation sludge
Disposal Method:	Storage, Bulking, And/Or Transfer Off Site--No Treatment/Reovery (H010-H129) Or (H131-H135)
Tons:	0.417
Facility County:	Los Angeles

Click this hyperlink while viewing on your computer to access
11 additional CA_HAZNET: record(s) in the EDR Site Report.

75 MLS **HAZNET** **S113137373**
412 ROOSEVELT AVE **N/A**
MONTEBELLO, CA 90640

HAZNET:

envid:	S113137373
Year:	2013
GEPAID:	CAL000294460
Contact:	Louie Perez
Telephone:	5624771046
Mailing Name:	Not reported
Mailing Address:	412 ROOSEVELT AVE
Mailing City,St,Zip:	MONTEBELLO, CA 906400000
Gen County:	Los Angeles
TSD EPA ID:	CAD044429835
TSD County:	Los Angeles
Waste Category:	Not reported
Disposal Method:	Storage, Bulking, And/Or Transfer Off Site--No Treatment/Reovery (H010-H129) Or (H131-H135)
Tons:	0.8
Facility County:	Not reported

envid:	S113137373
Year:	2013
GEPAID:	CAL000294460
Contact:	Louie Perez
Telephone:	5624771046
Mailing Name:	Not reported
Mailing Address:	412 ROOSEVELT AVE
Mailing City,St,Zip:	MONTEBELLO, CA 906400000
Gen County:	Los Angeles
TSD EPA ID:	CAT000613893
TSD County:	Los Angeles
Waste Category:	Not reported
Disposal Method:	Storage, Bulking, And/Or Transfer Off Site--No Treatment/Reovery (H010-H129) Or (H131-H135)
Tons:	1
Facility County:	Not reported

envid:	S113137373
Year:	2013
GEPAID:	CAL000294460
Contact:	Louie Perez
Telephone:	5624771046
Mailing Name:	Not reported
Mailing Address:	412 ROOSEVELT AVE
Mailing City,St,Zip:	MONTEBELLO, CA 906400000
Gen County:	Los Angeles
TSD EPA ID:	NED981723513
TSD County:	99
Waste Category:	Not reported
Disposal Method:	Incineration--Thermal Destruction Other Than Use As A Fuel
Tons:	0.4
Facility County:	Not reported

envid:	S113137373
Year:	2013
GEPAID:	CAL000294460
Contact:	Louie Perez

MLS (Continued) **S113137373**

Telephone: 5624771046
Mailing Name: Not reported
Mailing Address: 412 ROOSEVELT AVE
Mailing City,St,Zip: MONTEBELLO, CA 906400000
Gen County: Los Angeles
TSD EPA ID: CAT080013352
TSD County: Los Angeles
Waste Category: Not reported
Disposal Method: Other Recovery Of Reclamation For Reuse Including Acid Regeneration, Organics Recovery Ect
Tons: 0.399
Facility County: Not reported

envid: S113137373
Year: 2012
GEPAID: CAL000294460
Contact: HARRY KERTENIAM
Telephone: 3237264061
Mailing Name: Not reported
Mailing Address: 412 ROOSEVELT AVE
Mailing City,St,Zip: MONTEBELLO, CA 906400000
Gen County: Los Angeles
TSD EPA ID: CAT080013352
TSD County: Los Angeles
Waste Category: Not reported
Disposal Method: Other Recovery Of Reclamation For Reuse Including Acid Regeneration, Organics Recovery Ect
Tons: 2.508
Facility County: Los Angeles

Click this hyperlink while viewing on your computer to access
18 additional CA_HAZNET: record(s) in the EDR Site Report.

---

75 **EDR US Hist Cleaners** **1015057409**
412 W ROOSEVELT AVE **N/A**
MONTEBELLO, CA 90640

EDR Historical Cleaners:
Name: MLS MAGIC LAUNDRY SERVICES
Year: 2004
Address: 412 W ROOSEVELT AVE

---

75 **WESTERN TEXTILE IND** **RCRA-SQG** **1004676732**
412 ROOSEVELT **FINDS** **CAR000088773**
MONTEBELLO, CA 90640 **HAZNET**

RCRA-SQG:
Date form received by agency: 12/20/2000
Facility name: WESTERN TEXTILE IND
Facility address: 412 ROOSEVELT
MONTEBELLO, CA 90640
EPA ID: CAR000088773
Contact: JOHN BANKEN
Contact address: 412 ROOSEVELT
MONTEBELLO, CA 90640
Contact country: US

WESTERN TEXTILE IND (Continued) **1004676732**

Contact telephone: (323) 888-8882
Contact email: Not reported
EPA Region: 09
Classification: Small Small Quantity Generator
Description: Handler: generates more than 100 and less than 1000 kg of hazardous waste during any calendar month and accumulates less than 6000 kg of hazardous waste at any time; or generates 100 kg or less of hazardous waste during any calendar month, and accumulates more than 1000 kg of hazardous waste at any time

Owner/Operator Summary:
Owner/operator name: JOHN BANKEN
Owner/operator address: 412 ROOSEVELT
MONTEBELLO, CA 90640
Owner/operator country: Not reported
Owner/operator telephone: (323) 888-8882
Legal status: Private
Owner/Operator Type: Owner
Owner/Op start date: Not reported
Owner/Op end date: Not reported

Handler Activities Summary:
U.S. importer of hazardous waste: No
Mixed waste (haz. and radioactive): No
Recycler of hazardous waste: No
Transporter of hazardous waste: No
Treater, storer or disposer of HW: No
Underground injection activity: No
On-site burner exemption: No
Furnace exemption: No
Used oil fuel burner: No
Used oil processor: No
User oil refiner: No
Used oil fuel marketer to burner: No
Used oil Specification marketer: No
Used oil transfer facility: No
Used oil transporter: No

. Waste code: D039
. Waste name: TETRACHLOROETHYLENE

Violation Status: No violations found

FINDS:

Registry ID: 110012246738

Environmental Interest/Information System
RCRAInfo is a national information system that supports the Resource Conservation and Recovery Act (RCRA) program through the tracking of events and activities related to facilities that generate, transport, and treat, store, or dispose of hazardous waste. RCRAInfo allows RCRA program staff to track the notification, permit, compliance, and corrective action activities required under RCRA.

WESTERN TEXTILE IND (Continued) **1004676732**

HAZNET:

envid:	1004676732
Year:	2001
GEPAID:	CAR000088773
Contact:	--
Telephone:	3238888882
Mailing Name:	Not reported
Mailing Address:	412 ROOSEVELT
Mailing City,St,Zip:	MONTEBELLO, CA 906400000
Gen County:	Not reported
TSD EPA ID:	CAT000613893
TSD County:	Not reported
Waste Category:	Aqueous solution with total organic residues less than 10 percent
Disposal Method:	Transfer Station
Tons:	0.11
Facility County:	Los Angeles

---

76 **EDR US Hist Auto Stat** **1015555497**
565 S GREENWOOD AVE **N/A**
MONTEBELLO, CA 90640

EDR Historical Auto Stations:

Name:	YUCATAN TRANSMISSIONS
Year:	2005
Address:	565 S GREENWOOD AVE
Name:	YUCATAN TRANSMISSIONS
Year:	2006
Address:	565 S GREENWOOD AVE
Name:	YUCATAN TRANSMISSION 1
Year:	2007
Address:	565 S GREENWOOD AVE
Name:	THE CARNALES AUTO SHOP
Year:	2009
Address:	565 S GREENWOOD AVE

---

76 **WINCHESTER TRUCK AND TRAILER** **RCRA-SQG** **1000820130**
545 S GREENWOOD AVE **FINDS** **CAD983661562**
MONTEBELLO, CA 90640 **HAZNET**

RCRA-SQG:

Date form received by agency:	03/10/1993
Facility name:	WINCHESTER TRUCK AND TRAILER
Facility address:	545 S GREENWOOD AVE MONTEBELLO, CA 90640
EPA ID:	CAD983661562
Mailing address:	S GREENWOOD AVE MONTEBELLO, CA 90640
Contact:	ROY GATES
Contact address:	545 S GREENWOOD AVE MONTEBELLO, CA 90640
Contact country:	US
Contact telephone:	(213) 888-9019
Contact email:	Not reported

WINCHESTER TRUCK AND TRAILER (Continued) **1000820130**

EPA Region: 09
Classification: Small Small Quantity Generator
Description: Handler: generates more than 100 and less than 1000 kg of hazardous waste during any calendar month and accumulates less than 6000 kg of hazardous waste at any time; or generates 100 kg or less of hazardous waste during any calendar month, and accumulates more than 1000 kg of hazardous waste at any time

Owner/Operator Summary:
Owner/operator name: ROY GATES
Owner/operator address: 545 S GREENWOOD AVE
MONTEBELLO, CA 90640
Owner/operator country: Not reported
Owner/operator telephone: (213) 888-9019
Legal status: Private
Owner/Operator Type: Owner
Owner/Op start date: Not reported
Owner/Op end date: Not reported

Handler Activities Summary:
U.S. importer of hazardous waste: No
Mixed waste (haz. and radioactive): No
Recycler of hazardous waste: No
Transporter of hazardous waste: No
Treater, storer or disposer of HW: No
Underground injection activity: No
On-site burner exemption: No
Furnace exemption: No
Used oil fuel burner: No
Used oil processor: No
User oil refiner: No
Used oil fuel marketer to burner: No
Used oil Specification marketer: No
Used oil transfer facility: No
Used oil transporter: No

Violation Status: No violations found

FINDS:

Registry ID: 110002894271

Environmental Interest/Information System
RCRAInfo is a national information system that supports the Resource Conservation and Recovery Act (RCRA) program through the tracking of events and activities related to facilities that generate, transport, and treat, store, or dispose of hazardous waste. RCRAInfo allows RCRA program staff to track the notification, permit, compliance, and corrective action activities required under RCRA.

Registry ID: 110059747975

Environmental Interest/Information System
STATE MASTER

WINCHESTER TRUCK AND TRAILER (Continued) **1000820130**

HAZNET:

envid:	1000820130
Year:	1998
GEPAID:	CAD983661562
Contact:	ROY GATES
Telephone:	2138889019
Mailing Name:	Not reported
Mailing Address:	545 S GREENWOOD AVE
Mailing City,St,Zip:	MONTEBELLO, CA 906405109
Gen County:	Not reported
TSD EPA ID:	CAT000613893
TSD County:	Not reported
Waste Category:	Oxygenated solvents (acetone, butanol, ethyl acetate, etc.)
Disposal Method:	Transfer Station
Tons:	.7200
Facility County:	Los Angeles

envid:	1000820130
Year:	1998
GEPAID:	CAD983661562
Contact:	ROY GATES
Telephone:	2138889019
Mailing Name:	Not reported
Mailing Address:	545 S GREENWOOD AVE
Mailing City,St,Zip:	MONTEBELLO, CA 906405109
Gen County:	Not reported
TSD EPA ID:	CAT000613893
TSD County:	Not reported
Waste Category:	Oil/water separation sludge
Disposal Method:	Transfer Station
Tons:	.0720
Facility County:	Los Angeles

envid:	1000820130
Year:	1997
GEPAID:	CAD983661562
Contact:	ROY GATES
Telephone:	2138889019
Mailing Name:	Not reported
Mailing Address:	545 S GREENWOOD AVE
Mailing City,St,Zip:	MONTEBELLO, CA 906405109
Gen County:	Not reported
TSD EPA ID:	CAT000613893
TSD County:	Not reported
Waste Category:	Oxygenated solvents (acetone, butanol, ethyl acetate, etc.)
Disposal Method:	Transfer Station
Tons:	.7920
Facility County:	Los Angeles

envid:	1000820130
Year:	1997
GEPAID:	CAD983661562
Contact:	ROY GATES
Telephone:	2138889019
Mailing Name:	Not reported
Mailing Address:	545 S GREENWOOD AVE
Mailing City,St,Zip:	MONTEBELLO, CA 906405109

WINCHESTER TRUCK AND TRAILER (Continued) **1000820130**

Gen County:	Not reported
TSD EPA ID:	CAD981696420
TSD County:	Not reported
Waste Category:	Waste oil and mixed oil
Disposal Method:	Transfer Station
Tons:	2.8773
Facility County:	Los Angeles

envid:	1000820130
Year:	1997
GEPAID:	CAD983661562
Contact:	ROY GATES
Telephone:	2138889019
Mailing Name:	Not reported
Mailing Address:	545 S GREENWOOD AVE
Mailing City,St,Zip:	MONTEBELLO, CA 906405109
Gen County:	Not reported
TSD EPA ID:	CAT000613893
TSD County:	Not reported
Waste Category:	Not reported
Disposal Method:	Not reported
Tons:	.0000
Facility County:	Los Angeles

Click this hyperlink while viewing on your computer to access
1 additional CA_HAZNET: record(s) in the EDR Site Report.

---

76 **L.A. EUREKA LINES** **NPDES** **U001564782**
545 S GREENWOOD AVE **HIST UST** **N/A**
MONTEBELLO, CA 90640

NPDES:

Npdes Number:	CAS000002
Facility Status:	Active
Agency Id:	0
Region:	4
Regulatory Measure Id:	444239
Order No:	2009-0009-DWQ
Regulatory Measure Type:	Enrollee
Place Id:	Not reported
WDID:	4 19C368884
Program Type:	Construction
Adoption Date Of Regulatory Measure:	Not reported
Effective Date Of Regulatory Measure:	02/06/2014
Expiration Date Of Regulatory Measure:	Not reported
Termination Date Of Regulatory Measure:	Not reported
Discharge Name:	The Olson Company
Discharge Address:	3010 Old Ranch Pkwy
Discharge City:	Seal Beach
Discharge State:	California
Discharge Zip:	90740
RECEIVED DATE:	Not reported
PROCESSED DATE:	Not reported
STATUS CODE NAME:	Not reported
STATUS DATE:	Not reported
PLACE SIZE:	Not reported
PLACE SIZE UNIT:	Not reported
FACILITY CONTACT NAME:	Not reported

L.A. EUREKA LINES (Continued) **U001564782**

FACILITY CONTACT TITLE:	Not reported
FACILITY CONTACT PHONE:	Not reported
FACILITY CONTACT PHONE EXT:	Not reported
FACILITY CONTACT EMAIL:	Not reported
OPERATOR NAME:	Not reported
OPERATOR ADDRESS:	Not reported
OPERATOR CITY:	Not reported
OPERATOR STATE:	Not reported
OPERATOR ZIP:	Not reported
OPERATOR CONTACT NAME:	Not reported
OPERATOR CONTACT TITLE:	Not reported
OPERATOR CONTACT PHONE:	Not reported
OPERATOR CONTACT PHONE EXT:	Not reported
OPERATOR CONTACT EMAIL:	Not reported
OPERATOR TYPE:	Not reported
DEVELOPER NAME:	Not reported
DEVELOPER ADDRESS:	Not reported
DEVELOPER CITY:	Not reported
DEVELOPER STATE:	Not reported
DEVELOPER ZIP:	Not reported
DEVELOPER CONTACT NAME:	Not reported
DEVELOPER CONTACT TITLE:	Not reported
CONSTYPE LINEAR UTILITY IND:	Not reported
EMERGENCY PHONE NO:	Not reported
EMERGENCY PHONE EXT:	Not reported
CONSTYPE ABOVE GROUND IND:	Not reported
CONSTYPE BELOW GROUND IND:	Not reported
CONSTYPE CABLE LINE IND:	Not reported
CONSTYPE COMM LINE IND:	Not reported
CONSTYPE COMMERTIAL IND:	Not reported
CONSTYPE ELECTRICAL LINE IND:	Not reported
CONSTYPE GAS LINE IND:	Not reported
CONSTYPE INDUSTRIAL IND:	Not reported
CONSTYPE OTHER DESRIPTION:	Not reported
CONSTYPE OTHER IND:	Not reported
CONSTYPE RECONS IND:	Not reported
CONSTYPE RESIDENTIAL IND:	Not reported
CONSTYPE TRANSPORT IND:	Not reported
CONSTYPE UTILITY DESCRIPTION:	Not reported
CONSTYPE UTILITY IND:	Not reported
CONSTYPE WATER SEWER IND:	Not reported
DIR DISCHARGE USWATER IND:	Not reported
RECEIVING WATER NAME:	Not reported
CERTIFIER NAME:	Not reported
CERTIFIER TITLE:	Not reported
CERTIFICATION DATE:	Not reported
PRIMARY SIC:	Not reported
SECONDARY SIC:	Not reported
TERTIARY SIC:	Not reported
Npdes Number:	Not reported
Facility Status:	Not reported
Agency Id:	Not reported
Region:	4
Regulatory Measure Id:	444239
Order No:	Not reported
Regulatory Measure Type:	Construction

L.A. EUREKA LINES (Continued) **U001564782**

Place Id:	Not reported
WDID:	4 19C368884
Program Type:	Not reported
Adoption Date Of Regulatory Measure:	Not reported
Effective Date Of Regulatory Measure:	Not reported
Expiration Date Of Regulatory Measure:	Not reported
Termination Date Of Regulatory Measure:	7/28/2015
Discharge Name:	Not reported
Discharge Address:	Not reported
Discharge City:	Not reported
Discharge State:	Not reported
Discharge Zip:	Not reported
RECEIVED DATE:	2/5/2014
PROCESSED DATE:	2/6/2014
STATUS CODE NAME:	Terminated
STATUS DATE:	9/1/2015
PLACE SIZE:	2.66
PLACE SIZE UNIT:	Acres
FACILITY CONTACT NAME:	Thomas Moore
FACILITY CONTACT TITLE:	Not reported
FACILITY CONTACT PHONE:	562-682-7422
FACILITY CONTACT PHONE EXT:	Not reported
FACILITY CONTACT EMAIL:	tmoore@theolsonco.com
OPERATOR NAME:	The Olson Company
OPERATOR ADDRESS:	3010 Old Ranch Pkwy
OPERATOR CITY:	Seal Beach
OPERATOR STATE:	California
OPERATOR ZIP:	90740
OPERATOR CONTACT NAME:	Thomas Moore
OPERATOR CONTACT TITLE:	Not reported
OPERATOR CONTACT PHONE:	562-682-7422
OPERATOR CONTACT PHONE EXT:	Not reported
OPERATOR CONTACT EMAIL:	tmoore@theolsonco.com
OPERATOR TYPE:	Private Business
DEVELOPER NAME:	The Olson Company
DEVELOPER ADDRESS:	3010 Old Ranch Pkwy
DEVELOPER CITY:	Seal Beach
DEVELOPER STATE:	California
DEVELOPER ZIP:	90740
DEVELOPER CONTACT NAME:	Thomas Moore
DEVELOPER CONTACT TITLE:	Not reported
CONSTYPE LINEAR UTILITY IND:	N
EMERGENCY PHONE NO:	Not reported
EMERGENCY PHONE EXT:	Not reported
CONSTYPE ABOVE GROUND IND:	N
CONSTYPE BELOW GROUND IND:	N
CONSTYPE CABLE LINE IND:	N
CONSTYPE COMM LINE IND:	N
CONSTYPE COMMERTIAL IND:	N
CONSTYPE ELECTRICAL LINE IND:	N
CONSTYPE GAS LINE IND:	N
CONSTYPE INDUSTRIAL IND:	N
CONSTYPE OTHER DESRIPTION:	Not reported
CONSTYPE OTHER IND:	N
CONSTYPE RECONS IND:	N
CONSTYPE RESIDENTIAL IND:	Y
CONSTYPE TRANSPORT IND:	N

L.A. EUREKA LINES (Continued) **U001564782**

CONSTYPE UTILITY DESCRIPTION:	Not reported
CONSTYPE UTILITY IND:	N
CONSTYPE WATER SEWER IND:	N
DIR DISCHARGE USWATER IND:	N
RECEIVING WATER NAME:	Rio Hondo Channel
CERTIFIER NAME:	Thomas Moore
CERTIFIER TITLE:	Senior Director of Operations
CERTIFICATION DATE:	05-FEB-14
PRIMARY SIC:	Not reported
SECONDARY SIC:	Not reported
TERTIARY SIC:	Not reported

HIST UST:

Region:	STATE
Facility ID:	00000041483
Facility Type:	Other
Other Type:	TRUCKING
Contact Name:	UNION OIL CO.
Telephone:	2137238977
Owner Name:	L.A. EUREKA LINES
Owner Address:	545 SO. GREENWOOD AVE
Owner City,St,Zip:	MONTEBELLO, CA 90640
Total Tanks:	0001
Tank Num:	001
Container Num:	1
Year Installed:	Not reported
Tank Capacity:	00010000
Tank Used for:	PRODUCT
Type of Fuel:	DIESEL
Container Construction Thickness:	Not reported
Leak Detection:	Stock Inventor

---

76 **OLSON URBAN - MONTEBELLO 2 LLC** **LOS ANGELES CO. HMS** **S117541814**
545 S GREENWOOD AVE **N/A**
MONTEBELLO, CA

LOS ANGELES CO. HMS:

Region:	LA
Facility Id:	012797-059363
Facility Type:	T0
Facility Status:	Removed
Area:	3H
Permit Number:	000776221
Permit Status:	Removed

76 L A EUREKA LINES — **SWEEPS UST** — **S102056530**
545 S GREENWOOD AVE — **LOS ANGELES CO. HMS** — **N/A**
MONTEBELLO, CA

SWEEPS UST:

Status:	Active
Comp Number:	12996
Number:	9
Board Of Equalization:	44-009997
Referral Date:	06-30-89
Action Date:	Not reported
Created Date:	06-30-89
Owner Tank Id:	Not reported
SWRCB Tank Id:	19-000-012996-000001
Tank Status:	A
Capacity:	Not reported
Active Date:	06-30-89
Tank Use:	UNKNOWN
STG:	W
Content:	Not reported
Number Of Tanks:	1

LOS ANGELES CO. HMS:

Region:	LA
Facility Id:	012797-012996
Facility Type:	T0
Facility Status:	Removed
Area:	3H
Permit Number:	00004745T
Permit Status:	Removed

---

76 L A EUREKA TRUCK LINES — **HAZNET** — **S113057233**
545 S GREENWOOD AVE — **N/A**
MONTEBELLO, CA 90640

HAZNET:

envid:	S113057233
Year:	2003
GEPAID:	CAL000093202
Contact:	JOSH CHRISTENSEN MGR
Telephone:	3237208922
Mailing Name:	Not reported
Mailing Address:	PO BOX 3067
Mailing City,St,Zip:	MONTEBELLO, CA 906407857
Gen County:	Not reported
TSD EPA ID:	CAD008252405
TSD County:	Not reported
Waste Category:	Unspecified solvent mixture
Disposal Method:	Recycler
Tons:	0.22
Facility County:	Los Angeles

envid:	S113057233
Year:	2001
GEPAID:	CAL000093202
Contact:	JOSH CHRISTENSEN MGR
Telephone:	3237208922
Mailing Name:	Not reported
Mailing Address:	PO BOX 3067

L A EUREKA TRUCK LINES (Continued) **S113057233**

Mailing City,St,Zip: MONTEBELLO, CA 906407857
Gen County: Not reported
TSD EPA ID: CAD008252405
TSD County: Not reported
Waste Category: Aqueous solution with total organic residues 10 percent or more
Disposal Method: Not reported
Tons: 1.66
Facility County: Los Angeles

envid: S113057233
Year: 2001
GEPAID: CAL000093202
Contact: JOSH CHRISTENSEN MGR
Telephone: 3237208922
Mailing Name: Not reported
Mailing Address: PO BOX 3067
Mailing City,St,Zip: MONTEBELLO, CA 906407857
Gen County: Not reported
TSD EPA ID: CAD008252405
TSD County: Not reported
Waste Category: Unspecified solvent mixture
Disposal Method: Recycler
Tons: 0.62
Facility County: Los Angeles

envid: S113057233
Year: 2000
GEPAID: CAL000093202
Contact: JOSH CHRISTENSEN MGR
Telephone: 3237208922
Mailing Name: Not reported
Mailing Address: PO BOX 3067
Mailing City,St,Zip: MONTEBELLO, CA 906407857
Gen County: Not reported
TSD EPA ID: CAD008302903
TSD County: Not reported
Waste Category: Oxygenated solvents (acetone, butanol, ethyl acetate, etc.)
Disposal Method: Recycler
Tons: 0.91
Facility County: Los Angeles

envid: S113057233
Year: 1999
GEPAID: CAL000093202
Contact: L A EUREKA TRUCK LINES INC
Telephone: 0000000000
Mailing Name: Not reported
Mailing Address: PO BOX 3067
Mailing City,St,Zip: MONTEBELLO, CA 906407857
Gen County: Not reported
TSD EPA ID: CAT000613893
TSD County: Not reported
Waste Category: Oxygenated solvents (acetone, butanol, ethyl acetate, etc.)
Disposal Method: Transfer Station
Tons: .2940
Facility County: Los Angeles

L A EUREKA TRUCK LINES (Continued) **S113057233**

Click this hyperlink while viewing on your computer to access
5 additional CA_HAZNET: record(s) in the EDR Site Report.

---

76 **ABEL TRUCK REPAIR & TRUCK SALES** **HAZNET** **S113143653**
545 S GREENWOOD AVE **N/A**
MONTEBELLO, CA 90640

HAZNET:

envid:	S113143653
Year:	2010
GEPAID:	CAL000309425
Contact:	LARRY WHITE
Telephone:	3237208922
Mailing Name:	Not reported
Mailing Address:	PO BOX 3067
Mailing City,St,Zip:	MONTEBELLO, CA 906408367
Gen County:	Not reported
TSD EPA ID:	CAD981427669
TSD County:	Not reported
Waste Category:	Other organic solids
Disposal Method:	Storage, Bulking, And/Or Transfer Off Site--No Treatment/Reovery (H010-H129) Or (H131-H135)
Tons:	0.1
Facility County:	Los Angeles

envid:	S113143653
Year:	2006
GEPAID:	CAL000309425
Contact:	LARRY WHITE
Telephone:	3237208922
Mailing Name:	Not reported
Mailing Address:	PO BOX 3067
Mailing City,St,Zip:	MONTEBELLO, CA 906408367
Gen County:	Not reported
TSD EPA ID:	CAD008252405
TSD County:	Not reported
Waste Category:	Unspecified solvent mixture
Disposal Method:	Recycler
Tons:	0.68
Facility County:	Los Angeles

---

76 **JIM FOLS ENGINEERING** **HAZNET** **S113169087**
545 GREENWOOD AVENUE **N/A**
MONTEBELLO, CA 90640

HAZNET:

envid:	S113169087
Year:	1994
GEPAID:	CAL930324170
Contact:	JIM FOLS
Telephone:	2137220735
Mailing Name:	Not reported
Mailing Address:	545 GREENWOOD AVENUE
Mailing City,St,Zip:	MONTEBELLO, CA 906400000
Gen County:	Not reported
TSD EPA ID:	CAT000613893

JIM FOLS ENGINEERING (Continued) **S113169087**

TSD County:	Not reported
Waste Category:	Oxygenated solvents (acetone, butanol, ethyl acetate, etc.)
Disposal Method:	Transfer Station
Tons:	.2730
Facility County:	Los Angeles

envid:	S113169087
Year:	1994
GEPAID:	CAL930324170
Contact:	JIM FOLS
Telephone:	2137220735
Mailing Name:	Not reported
Mailing Address:	545 GREENWOOD AVENUE
Mailing City,St,Zip:	MONTEBELLO, CA 906400000
Gen County:	Not reported
TSD EPA ID:	CAT000613893
TSD County:	Not reported
Waste Category:	Oxygenated solvents (acetone, butanol, ethyl acetate, etc.)
Disposal Method:	Not reported
Tons:	.0750
Facility County:	Los Angeles

envid:	S113169087
Year:	1993
GEPAID:	CAL930324170
Contact:	JIM FOLS
Telephone:	2137220735
Mailing Name:	Not reported
Mailing Address:	545 GREENWOOD AVENUE
Mailing City,St,Zip:	MONTEBELLO, CA 906400000
Gen County:	Not reported
TSD EPA ID:	CAT000613893
TSD County:	Not reported
Waste Category:	Oxygenated solvents (acetone, butanol, ethyl acetate, etc.)
Disposal Method:	Transfer Station
Tons:	0.47099999999
Facility County:	Los Angeles

envid:	S113169087
Year:	1993
GEPAID:	CAL930324170
Contact:	JIM FOLS
Telephone:	2137220735
Mailing Name:	Not reported
Mailing Address:	545 GREENWOOD AVENUE
Mailing City,St,Zip:	MONTEBELLO, CA 906400000
Gen County:	Not reported
TSD EPA ID:	CAT000613893
TSD County:	Not reported
Waste Category:	Oxygenated solvents (acetone, butanol, ethyl acetate, etc.)
Disposal Method:	Not reported
Tons:	6.14999999999
Facility County:	Los Angeles

76 **EDR US Hist Auto Stat** **1015548221**
545 S GREENWOOD AVE **N/A**
MONTEBELLO, CA 90640

EDR Historical Auto Stations:

Name:	AMERICAN TRUCK SERVICE & REPAIR
Year:	2012
Address:	545 S GREENWOOD AVE

---

77 **JAVIER DIESEL SERVICE** **HAZNET** **S113111585**
659 S MAPLE **N/A**
MONTEBELLO, CA 90640

HAZNET:

envid:	S113111585
Year:	2000
GEPAID:	CAL000221216
Contact:	JAVIER LONA-OWNER
Telephone:	3238880961
Mailing Name:	Not reported
Mailing Address:	659 S MAPLE
Mailing City,St,Zip:	MONTEBELLO, CA 906400000
Gen County:	Not reported
TSD EPA ID:	CAT000613893
TSD County:	Not reported
Waste Category:	Aqueous solution with total organic residues less than 10 percent
Disposal Method:	Transfer Station
Tons:	0.04
Facility County:	Los Angeles

---

77 **EDR US Hist Auto Stat** **1015593052**
659 S MAPLE AVE **N/A**
MONTEBELLO, CA 90640

EDR Historical Auto Stations:

Name:	HUGOS BODY SHOP
Year:	2006
Address:	659 S MAPLE AVE

---

77 **CARLOS DIESEL ELECTRIC** **HAZNET** **S113046745**
659 S MAPLE AVE **N/A**
MONTEBELLO, CA 90640

HAZNET:

envid:	S113046745
Year:	2010
GEPAID:	CAL000064804
Contact:	CARLOS FUENTES
Telephone:	3237284721
Mailing Name:	Not reported
Mailing Address:	PO BOX 1401
Mailing City,St,Zip:	MONTEBELLO, CA 90640
Gen County:	Not reported
TSD EPA ID:	TXD077603371
TSD County:	Not reported
Waste Category:	Unspecified solvent mixture
Disposal Method:	Fuel Blending Prior To Energy Recovery At Another Site

CARLOS DIESEL ELECTRIC (Continued) **S113046745**

Tons: 0.05
Facility County: Los Angeles

envid: S113046745
Year: 2004
GEPAID: CAL000064804
Contact: CARLOS FUENTES
Telephone: 3237284721
Mailing Name: Not reported
Mailing Address: PO BOX 1401
Mailing City,St,Zip: MONTEBELLO, CA 90640
Gen County: Not reported
TSD EPA ID: CAT000613976
TSD County: Not reported
Waste Category: Liquids with halogenated organic compounds >= 1,000 Mg./L
Disposal Method: Transfer Station
Tons: 0.02
Facility County: Los Angeles

---

77 **CARLOS DIESEL ELECTRIC** **HAZNET** **S113145722**
659 S MAPLE AVE **N/A**
MONTEBELLO, CA 90640

HAZNET:
envid: S113145722
Year: 2011
GEPAID: CAL000314910
Contact: PEDRO FUENTES
Telephone: 3237284721
Mailing Name: Not reported
Mailing Address: PO BOX 1401
Mailing City,St,Zip: MONTEBELLO, CA 906401401
Gen County: Not reported
TSD EPA ID: TXD077603371
TSD County: Not reported
Waste Category: Unspecified solvent mixture
Disposal Method: Fuel Blending Prior To Energy Recovery At Another Site
Tons: 0.0288
Facility County: Los Angeles

---

77 **HELMS & HILL, INC.** **HAZNET** **S113124947**
649 S MAPLE AVE **N/A**
MONTEBELLO, CA 90640

HAZNET:
envid: S113124947
Year: 2011
GEPAID: CAL000266481
Contact: TOM MILLHOUSE/GEN MGR
Telephone: 3232787570
Mailing Name: Not reported
Mailing Address: 649 S MAPLE AVE
Mailing City,St,Zip: MONTEBELLO, CA 906400000
Gen County: Not reported
TSD EPA ID: CAD981427669
TSD County: Not reported

HELMS & HILL, INC. (Continued) **S113124947**

Waste Category: Other organic solids
Disposal Method: Storage, Bulking, And/Or Transfer Off Site--No Treatment/Reovery (H010-H129) Or (H131-H135)
Tons: 0.025
Facility County: Los Angeles

---

77 **ROLANDO LOPEZ** **HAZNET** **S112905358**
649 S MAPLE ST **N/A**
MONTEBELLO, CA 90640

HAZNET:
envid: S112905358
Year: 1999
GEPAID: CAC002223849
Contact: ROLANDO LOPEZ
Telephone: 3234653011
Mailing Name: Not reported
Mailing Address: PO BOX 74083
Mailing City,St,Zip: LOS ANGELES, CA 900040000
Gen County: Not reported
TSD EPA ID: CAD008252405
TSD County: Not reported
Waste Category: Aqueous solution with total organic residues 10 percent or more
Disposal Method: Recycler
Tons: .1668
Facility County: Los Angeles

---

77 **HELMS & HILL TOWING** **SWEEPS UST** **S102056690**
649 S MAPLE AVE **LOS ANGELES CO. HMS** **N/A**
MONTEBELLO, CA

SWEEPS UST:
Status: Active
Comp Number: 14301
Number: 9
Board Of Equalization: Not reported
Referral Date: 06-30-89
Action Date: Not reported
Created Date: 06-30-89
Owner Tank Id: Not reported
SWRCB Tank Id: Not reported
Tank Status: Not reported
Capacity: Not reported
Active Date: Not reported
Tank Use: Not reported
STG: Not reported
Content: Not reported
Number Of Tanks: Not reported

LOS ANGELES CO. HMS:
Region: LA
Facility Id: 013849-014301
Facility Type: Not reported
Facility Status: Removed
Area: 3H
Permit Number: Not reported

HELMS & HILL TOWING (Continued) **S102056690**

Permit Status: Not reported

---

77 **AT&T INFORMATION SYSTEMS** **HIST UST** **U001564740**
652 S MAPLE AVE **N/A**
MONTEBELLO, CA 90640

HIST UST:

Region:	STATE
Facility ID:	00000004917
Facility Type:	Other
Other Type:	COMMUNICATIONS
Contact Name:	BOB MARTINEZ
Telephone:	7149731675
Owner Name:	LUCILLE GREEN
Owner Address:	416B CAMERON PLACE
Owner City,St,Zip:	GLENDALE, CA 91207
Total Tanks:	0000
Tank Num:	001
Container Num:	01
Year Installed:	Not reported
Tank Capacity:	00008000
Tank Used for:	PRODUCT
Type of Fuel:	UNLEADED
Container Construction Thickness:	Not reported
Leak Detection:	None

---

77 **AT&T** **SWEEPS UST** **S105032774**
652 S MAPLE AVE **LOS ANGELES CO. HMS** **N/A**
MONTEBELLO, CA

SWEEPS UST:

Status:	Active
Comp Number:	9114
Number:	9
Board Of Equalization:	Not reported
Referral Date:	06-30-89
Action Date:	Not reported
Created Date:	06-30-89
Owner Tank Id:	Not reported
SWRCB Tank Id:	Not reported
Tank Status:	Not reported
Capacity:	Not reported
Active Date:	Not reported
Tank Use:	Not reported
STG:	Not reported
Content:	Not reported
Number Of Tanks:	Not reported

LOS ANGELES CO. HMS:

Region:	LA
Facility Id:	009313-009114
Facility Type:	T0
Facility Status:	Removed
Area:	3H
Permit Number:	000061257

AT&T (Continued) **S105032774**

Permit Status: Removed

---

77 **PACIFIC BELL** **HAZNET** **S112912216**
652 S MAPLE AVE **N/A**
MONTEBELLO, CA 90640

HAZNET:

envid:	S112912216
Year:	2000
GEPAID:	CAC002322961
Contact:	EVETTE VERSHIR/ OFF MGR
Telephone:	7146713870
Mailing Name:	Not reported
Mailing Address:	155 AROVISTA CIRCLE
Mailing City,St,Zip:	BREA, CA 928210000
Gen County:	Not reported
TSD EPA ID:	CAD009007626
TSD County:	Not reported
Waste Category:	Asbestos containing waste
Disposal Method:	Disposal, Land Fill
Tons:	0.21
Facility County:	Los Angeles

envid:	S112912216
Year:	2000
GEPAID:	CAC002322961
Contact:	EVETTE VERSHIR/ OFF MGR
Telephone:	7146713870
Mailing Name:	Not reported
Mailing Address:	155 AROVISTA CIRCLE
Mailing City,St,Zip:	BREA, CA 928210000
Gen County:	Not reported
TSD EPA ID:	CAD009007626
TSD County:	Not reported
Waste Category:	Asbestos containing waste
Disposal Method:	Not reported
Tons:	0.42
Facility County:	Los Angeles

---

78 **THE BUS TRANSPORTATION CO** **HAZNET** **S113159539**
520 S MONTEBELLO BLVD **N/A**
MONTEBELLO, CA 90640

HAZNET:

envid:	S113159539
Year:	2011
GEPAID:	CAL000356270
Contact:	ART GONZALEZ
Telephone:	5626312529
Mailing Name:	Not reported
Mailing Address:	520 S MONTEBELLO BLVD
Mailing City,St,Zip:	MONTEBELLO, CA 906405702
Gen County:	Not reported
TSD EPA ID:	CAT080013352
TSD County:	Not reported
Waste Category:	Oil/water separation sludge

THE BUS TRANSPORTATION CO (Continued) **S113159539**

Disposal Method: Other Recovery Of Reclamation For Reuse Including Acid Regeneration, Organics Recovery Ect
Tons: 6.255
Facility County: Los Angeles

---

79 **GEORGIA PACIFIC CORPORATION*JT** **RGA LUST** **S114626793**
760 VAIL AVE S **N/A**
MONTEBELLO, CA

RGA LUST:

1996	GEORGIA PACIFIC CORPORATION*JT	760 VAIL AVE S

---

79 **GEORGIA-PACIFIC CORPORATION** **HIST UST** **U001564773**
760 S VAIL AVE **N/A**
MONTEBELLO, CA 90640

HIST UST:

Region:	STATE
Facility ID:	00000021003
Facility Type:	Other
Other Type:	CHEMICAL PACKAGING
Contact Name:	GREG STILES (PLANT MANAGER)
Telephone:	2137246530
Owner Name:	GEORGIA-PACIFIC CORPORATION
Owner Address:	133 PEACHTREE STREET, NE
Owner City,St,Zip:	ATLANTA, GA 30303
Total Tanks:	0008
Tank Num:	001
Container Num:	#61
Year Installed:	Not reported
Tank Capacity:	00007300
Tank Used for:	PRODUCT
Type of Fuel:	Not reported
Container Construction Thickness:	Not reported
Leak Detection:	Visual
Tank Num:	002
Container Num:	#62
Year Installed:	Not reported
Tank Capacity:	00007300
Tank Used for:	PRODUCT
Type of Fuel:	Not reported
Container Construction Thickness:	Not reported
Leak Detection:	Visual
Tank Num:	003
Container Num:	#63
Year Installed:	Not reported
Tank Capacity:	00007300
Tank Used for:	PRODUCT
Type of Fuel:	Not reported
Container Construction Thickness:	Not reported

GEORGIA-PACIFIC CORPORATION (Continued) **U001564773**

Leak Detection:	Visual

Tank Num:	004
Container Num:	#64
Year Installed:	Not reported
Tank Capacity:	00002000
Tank Used for:	PRODUCT
Type of Fuel:	Not reported
Container Construction Thickness:	Not reported
Leak Detection:	Visual

Tank Num:	005
Container Num:	#65
Year Installed:	Not reported
Tank Capacity:	00010000
Tank Used for:	PRODUCT
Type of Fuel:	Not reported
Container Construction Thickness:	Not reported
Leak Detection:	Visual

Tank Num:	006
Container Num:	#68
Year Installed:	1980
Tank Capacity:	00000500
Tank Used for:	WASTE
Type of Fuel:	Not reported
Container Construction Thickness:	Not reported
Leak Detection:	Not reported

Tank Num:	007
Container Num:	#CC
Year Installed:	1980
Tank Capacity:	00003500
Tank Used for:	WASTE
Type of Fuel:	Not reported
Container Construction Thickness:	Not reported
Leak Detection:	Visual

Tank Num:	008
Container Num:	#19
Year Installed:	1978
Tank Capacity:	00012000
Tank Used for:	PRODUCT
Type of Fuel:	DIESEL
Container Construction Thickness:	Not reported
Leak Detection:	Visual

79 GEORGIA PACIFIC CORP
760 S VAIL
MONTEBELLO, CA 90640

CERC-NFRAP **1000434792**
CORRACTS **CAD009380890**
RCRA-TSDF
RCRA-SQG
FINDS
HIST CORTESE
LUST
SLIC
SWEEPS UST
LOS ANGELES CO. HMS
HAZNET
ENVIROSTOR
HWP

CERC-NFRAP:

Site ID:	0900190
Federal Facility:	Not a Federal Facility
NPL Status:	Not on the NPL
Non NPL Status:	Deferred to RCRA

CERCLIS-NFRAP Site Contact Details:

Contact Sequence ID:	13289685.00000
Person ID:	13003854.00000
Contact Sequence ID:	13295280.00000
Person ID:	13003858.00000
Contact Sequence ID:	13301138.00000
Person ID:	13004003.00000

Program Priority:

Description:	RCRA Deferral - Lead Confirmed

CERCLIS-NFRAP Assessment History:

Action:	DISCOVERY
Date Started:	/ /
Date Completed:	03/01/91
Priority Level:	Not reported
Action:	PRELIMINARY ASSESSMENT
Date Started:	/ /
Date Completed:	10/21/91
Priority Level:	Deferred to RCRA (Subtitle C)
Action:	ARCHIVE SITE
Date Started:	/ /
Date Completed:	01/23/96
Priority Level:	Not reported

CORRACTS:

EPA ID:	CAD009380890
EPA Region:	09
Area Name:	ENTIRE FACILITY
Actual Date:	20130701
Action:	CA725YE - Current Human Exposures Under Control, Yes, Current Human Exposures Under Control has been verified

GEORGIA PACIFIC CORP (Continued) **1000434792**

NAICS Code(s): 325612 32562
Polish and Other Sanitation Good Manufacturing
Toilet Preparation Manufacturing
Original schedule date: 20130628
Schedule end date: Not reported

EPA ID: CAD009380890
EPA Region: 09
Area Name: ENTIRE FACILITY
Actual Date: 20090803
Action: CA110 - RFI Workplan Received
NAICS Code(s): 325612 32562
Polish and Other Sanitation Good Manufacturing
Toilet Preparation Manufacturing
Original schedule date: 20090731
Schedule end date: Not reported

EPA ID: CAD009380890
EPA Region: 09
Area Name: ENTIRE FACILITY
Actual Date: 19930106
Action: CA650 - Stabilization Construction Completed
NAICS Code(s): 325612 32562
Polish and Other Sanitation Good Manufacturing
Toilet Preparation Manufacturing
Original schedule date: Not reported
Schedule end date: Not reported

EPA ID: CAD009380890
EPA Region: 09
Area Name: ENTIRE FACILITY
Actual Date: 19911209
Action: CA075ME - CA Prioritization, Facility or area was assigned a medium corrective action priority
NAICS Code(s): 325612 32562
Polish and Other Sanitation Good Manufacturing
Toilet Preparation Manufacturing
Original schedule date: 19911220
Schedule end date: Not reported

EPA ID: CAD009380890
EPA Region: 09
Area Name: ENTIRE FACILITY
Actual Date: 20101012
Action: CA190 - RFI Report Received
NAICS Code(s): 325612 32562
Polish and Other Sanitation Good Manufacturing
Toilet Preparation Manufacturing
Original schedule date: Not reported
Schedule end date: Not reported

EPA ID: CAD009380890
EPA Region: 09
Area Name: ENTIRE FACILITY
Actual Date: 19860613
Action: CA600SR - Stabilization Measures Implemented, Primary measure is source removal and/or treatment

GEORGIA PACIFIC CORP (Continued) **1000434792**

NAICS Code(s): 325612 32562
Polish and Other Sanitation Good Manufacturing
Toilet Preparation Manufacturing
Original schedule date: Not reported
Schedule end date: Not reported

EPA ID: CAD009380890
EPA Region: 09
Area Name: ENTIRE FACILITY
Actual Date: 20090914
Action: CA140 - RFI Workplan Notice Of Deficiency Issued
NAICS Code(s): 325612 32562
Polish and Other Sanitation Good Manufacturing
Toilet Preparation Manufacturing
Original schedule date: 20090823
Schedule end date: 20090828

EPA ID: CAD009380890
EPA Region: 09
Area Name: ENTIRE FACILITY
Actual Date: 20090914
Action: CA120 - RFI Workplan Modification Requested By Agency
NAICS Code(s): 325612 32562
Polish and Other Sanitation Good Manufacturing
Toilet Preparation Manufacturing
Original schedule date: 20090823
Schedule end date: 20090828

EPA ID: CAD009380890
EPA Region: 09
Area Name: ENTIRE FACILITY
Actual Date: 20100517
Action: CA170 - RFI Supplemental Information Deemed Satisfactory
NAICS Code(s): 325612 32562
Polish and Other Sanitation Good Manufacturing
Toilet Preparation Manufacturing
Original schedule date: 20100513
Schedule end date: 20100513

EPA ID: CAD009380890
EPA Region: 09
Area Name: ENTIRE FACILITY
Actual Date: 20051017
Action: CA150 - RFI Workplan Approved
NAICS Code(s): 325612 32562
Polish and Other Sanitation Good Manufacturing
Toilet Preparation Manufacturing
Original schedule date: Not reported
Schedule end date: Not reported

EPA ID: CAD009380890
EPA Region: 09
Area Name: ENTIRE FACILITY
Actual Date: 19910919
Action: CA075ME - CA Prioritization, Facility or area was assigned a medium corrective action priority
NAICS Code(s): 325612 32562

GEORGIA PACIFIC CORP (Continued) **1000434792**

Polish and Other Sanitation Good Manufacturing
Toilet Preparation Manufacturing
Original schedule date: Not reported
Schedule end date: Not reported

EPA ID: CAD009380890
EPA Region: 09
Area Name: ENTIRE FACILITY
Actual Date: 19910919
Action: CA050PA - RFA Completed, Assessment was a PA-Plus
NAICS Code(s): 325612 32562
Polish and Other Sanitation Good Manufacturing
Toilet Preparation Manufacturing
Original schedule date: Not reported
Schedule end date: Not reported

EPA ID: CAD009380890
EPA Region: 09
Area Name: ENTIRE FACILITY
Actual Date: 19910919
Action: CA029WQ
NAICS Code(s): 325612 32562
Polish and Other Sanitation Good Manufacturing
Toilet Preparation Manufacturing
Original schedule date: Not reported
Schedule end date: Not reported

EPA ID: CAD009380890
EPA Region: 09
Area Name: ENTIRE FACILITY
Actual Date: 19910919
Action: CA049PA
NAICS Code(s): 325612 32562
Polish and Other Sanitation Good Manufacturing
Toilet Preparation Manufacturing
Original schedule date: Not reported
Schedule end date: Not reported

EPA ID: CAD009380890
EPA Region: 09
Area Name: ENTIRE FACILITY
Actual Date: 19910919
Action: CA050 - RFA Completed
NAICS Code(s): 325612 32562
Polish and Other Sanitation Good Manufacturing
Toilet Preparation Manufacturing
Original schedule date: 19910919
Schedule end date: Not reported

EPA ID: CAD009380890
EPA Region: 09
Area Name: ENTIRE FACILITY
Actual Date: 20050523
Action: CA110 - RFI Workplan Received
NAICS Code(s): 325612 32562
Polish and Other Sanitation Good Manufacturing
Toilet Preparation Manufacturing

GEORGIA PACIFIC CORP (Continued) **1000434792**

Original schedule date: Not reported
Schedule end date: Not reported

EPA ID: CAD009380890
EPA Region: 09
Area Name: ENTIRE FACILITY
Actual Date: 20091224
Action: CA150 - RFI Workplan Approved
NAICS Code(s): 325612 32562
Polish and Other Sanitation Good Manufacturing
Toilet Preparation Manufacturing
Original schedule date: 20091229
Schedule end date: Not reported

EPA ID: CAD009380890
EPA Region: 09
Area Name: ENTIRE FACILITY
Actual Date: 20130724
Action: CA340 - CMS Report Received
NAICS Code(s): 325612 32562
Polish and Other Sanitation Good Manufacturing
Toilet Preparation Manufacturing
Original schedule date: 20130627
Schedule end date: Not reported

EPA ID: CAD009380890
EPA Region: 09
Area Name: ENTIRE FACILITY
Actual Date: 20120228
Action: CA200 - RFI Approved
NAICS Code(s): 325612 32562
Polish and Other Sanitation Good Manufacturing
Toilet Preparation Manufacturing
Original schedule date: 20120205
Schedule end date: Not reported

EPA ID: CAD009380890
EPA Region: 09
Area Name: ENTIRE FACILITY
Actual Date: 20090928
Action: CA160 - RFI Supplemental Information Received
NAICS Code(s): 325612 32562
Polish and Other Sanitation Good Manufacturing
Toilet Preparation Manufacturing
Original schedule date: 20090924
Schedule end date: Not reported

EPA ID: CAD009380890
EPA Region: 09
Area Name: ENTIRE FACILITY
Actual Date: 19970129
Action: CA050 - RFA Completed
NAICS Code(s): 325612 32562
Polish and Other Sanitation Good Manufacturing
Toilet Preparation Manufacturing
Original schedule date: Not reported
Schedule end date: Not reported

GEORGIA PACIFIC CORP (Continued) **1000434792**

EPA ID: CAD009380890
EPA Region: 09
Area Name: ENTIRE FACILITY
Actual Date: 20000630
Action: CA600SR - Stabilization Measures Implemented, Primary measure is source removal and/or treatment
NAICS Code(s): 325612 32562
Polish and Other Sanitation Good Manufacturing
Toilet Preparation Manufacturing
Original schedule date: Not reported
Schedule end date: Not reported

EPA ID: CAD009380890
EPA Region: 09
Area Name: ENTIRE FACILITY
Actual Date: 19920331
Action: CA225YE - Stabilization Measures Evaluation, This facility ,is amenable to stabilization activity based on the, status of corrective action work at the facility, technical factors, the degree of risk, timing considerations and administrative considerations
NAICS Code(s): 325612 32562
Polish and Other Sanitation Good Manufacturing
Toilet Preparation Manufacturing
Original schedule date: Not reported
Schedule end date: Not reported

EPA ID: CAD009380890
EPA Region: 09
Area Name: ENTIRE FACILITY
Actual Date: 19920331
Action: CA225YE - Stabilization Measures Evaluation, This facility ,is amenable to stabilization activity based on the, status of corrective action work at the facility, technical factors, the degree of risk, timing considerations and administrative considerations
NAICS Code(s): 325612 32562
Polish and Other Sanitation Good Manufacturing
Toilet Preparation Manufacturing
Original schedule date: 19920331
Schedule end date: Not reported

EPA ID: CAD009380890
EPA Region: 09
Area Name: ENTIRE FACILITY
Actual Date: Not reported
Action: CA03193
NAICS Code(s): 325612 32562
Polish and Other Sanitation Good Manufacturing
Toilet Preparation Manufacturing
Original schedule date: 19931001
Schedule end date: Not reported

RCRA-TSDF:
Date form received by agency: 09/01/1996
Facility name: GEORGIA PACIFIC CORP
Facility address: 760 S VAIL
MONTEBELLO, CA 90640
EPA ID: CAD009380890

GEORGIA PACIFIC CORP (Continued) **1000434792**

Contact:	Not reported
Contact address:	Not reported Not reported
Contact country:	US
Contact telephone:	Not reported
Contact email:	Not reported
EPA Region:	09
Land type:	Private
Classification:	TSDF
Description:	Handler is engaged in the treatment, storage or disposal of hazardous waste

Owner/Operator Summary:

Owner/operator name:	FRANK MARSHALL
Owner/operator address:	5538 THE TOLEDO LONG BEACH, CA 90803
Owner/operator country:	Not reported
Owner/operator telephone:	(404) 652-6869
Legal status:	Private
Owner/Operator Type:	Owner
Owner/Op start date:	Not reported
Owner/Op end date:	Not reported

Owner/operator name:	GEORGIA-PACIFIC CORPORATION
Owner/operator address:	900 S W FIFTH AVENUE CITY NOT REPORTED, OR 99999
Owner/operator country:	Not reported
Owner/operator telephone:	(503) 222-5561
Legal status:	Private
Owner/Operator Type:	Operator
Owner/Op start date:	Not reported
Owner/Op end date:	Not reported

Handler Activities Summary:

U.S. importer of hazardous waste:	No
Mixed waste (haz. and radioactive):	No
Recycler of hazardous waste:	No
Transporter of hazardous waste:	No
Treater, storer or disposer of HW:	No
Underground injection activity:	No
On-site burner exemption:	No
Furnace exemption:	No
Used oil fuel burner:	No
Used oil processor:	No
User oil refiner:	No
Used oil fuel marketer to burner:	No
Used oil Specification marketer:	No
Used oil transfer facility:	No
Used oil transporter:	No

Historical Generators:

Date form received by agency:	12/08/1994
Site name:	GEORGIA PACIFIC CORP
Classification:	Large Quantity Generator

Date form received by agency:	04/16/1990

GEORGIA PACIFIC CORP (Continued) **1000434792**

Site name: GEORGIA PACIFIC CORP/GROW GROUP INC
Classification: Large Quantity Generator

Corrective Action Summary:

Event date: 06/13/1986
Event: Stabilization Measures Implemented, Primary measure is source removal and/or treatment (e.g., soil or waste excavation, in-situ soil treatment, off-site treatment).

Event date: 09/19/1991
Event: CA049PA

Event date: 09/19/1991
Event: RFA Completed

Event date: 09/19/1991
Event: CA029WQ

Event date: 09/19/1991
Event: CA Prioritization, Facility or area was assigned a medium corrective action priority.

Event date: 09/19/1991
Event: RFA Completed, Assessment was a PA-Plus.

Event date: 12/09/1991
Event: CA Prioritization, Facility or area was assigned a medium corrective action priority.

Event date: 03/31/1992
Event: Stabilization Measures Evaluation,This facility is amenable to stabilization activity based on the status of corrective action work at the facility, technical factors, the degree of risk, timing considerations and administrative considerations.

Event date: 03/31/1992
Event: Stabilization Measures Evaluation,This facility is amenable to stabilization activity based on the status of corrective action work at the facility, technical factors, the degree of risk, timing considerations and administrative considerations.

Event date: 01/06/1993
Event: Stabilization Construction Completed

Event date: 01/29/1997
Event: RFA Completed

Event date: 06/30/2000
Event: Stabilization Measures Implemented, Primary measure is source removal and/or treatment (e.g., soil or waste excavation, in-situ soil treatment, off-site treatment).

Event date: 05/23/2005
Event: RFI Workplan Received

Event date: 10/17/2005
Event: RFI Workplan Approved

GEORGIA PACIFIC CORP (Continued) **1000434792**

Event date: 08/03/2009
Event: RFI Workplan Received

Event date: 09/14/2009
Event: RFI Workplan Notice Of Deficiency Issued

Event date: 09/14/2009
Event: RFI Workplan Modification Requested By Agency

Event date: 09/28/2009
Event: RFI Supplemental Information Received

Event date: 12/24/2009
Event: RFI Workplan Approved

Event date: 05/17/2010
Event: RFI Supplemental Information Deemed Satisfactory

Event date: 10/12/2010
Event: RFI Report Received

Event date: 02/28/2012
Event: RFI Approved

Event date: 07/01/2013
Event: Current Human Exposures under Control, Yes, Current Human Exposures Under Control has been verified. Based on a review of information contained in the EI determination, current human exposures are expected to be under control at the facility under current and reasonably expected conditions. This determination will be re-evaluated when the Agency/State becomes aware of significant changes at the facility.

Event date: 07/24/2013
Event: CMS Report Received

Event date: Not reported
Event: CA03193

Facility Has Received Notices of Violations:
Regulation violated: FR - 264.140-150.H
Area of violation: TSD - Financial Requirements
Date violation determined: 09/20/1988
Date achieved compliance: 01/01/1989
Violation lead agency: State
Enforcement action: WRITTEN INFORMAL
Enforcement action date: 10/17/1988
Enf. disposition status: Not reported
Enf. disp. status date: Not reported
Enforcement lead agency: State
Proposed penalty amount: Not reported
Final penalty amount: Not reported
Paid penalty amount: Not reported

Regulation violated: FR - 264.140-150.H
Area of violation: TSD - Financial Requirements
Date violation determined: 09/20/1988

GEORGIA PACIFIC CORP (Continued) **1000434792**

Date achieved compliance: 01/01/1989
Violation lead agency: State
Enforcement action: Not reported
Enforcement action date: Not reported
Enf. disposition status: Not reported
Enf. disp. status date: Not reported
Enforcement lead agency: Not reported
Proposed penalty amount: Not reported
Final penalty amount: Not reported
Paid penalty amount: Not reported

Regulation violated: FR - 270
Area of violation: TSD - General
Date violation determined: 09/12/1988
Date achieved compliance: 05/01/1990
Violation lead agency: State
Enforcement action: Not reported
Enforcement action date: Not reported
Enf. disposition status: Not reported
Enf. disp. status date: Not reported
Enforcement lead agency: Not reported
Proposed penalty amount: Not reported
Final penalty amount: Not reported
Paid penalty amount: Not reported

Regulation violated: FR - 268.7
Area of violation: LDR - General
Date violation determined: 09/12/1988
Date achieved compliance: 05/01/1990
Violation lead agency: State
Enforcement action: Not reported
Enforcement action date: Not reported
Enf. disposition status: Not reported
Enf. disp. status date: Not reported
Enforcement lead agency: Not reported
Proposed penalty amount: Not reported
Final penalty amount: Not reported
Paid penalty amount: Not reported

Regulation violated: FR - FEA
Area of violation: Formal Enforcement Agreement or Order
Date violation determined: 09/12/1988
Date achieved compliance: 05/01/1990
Violation lead agency: State
Enforcement action: Not reported
Enforcement action date: Not reported
Enf. disposition status: Not reported
Enf. disp. status date: Not reported
Enforcement lead agency: Not reported
Proposed penalty amount: Not reported
Final penalty amount: Not reported
Paid penalty amount: Not reported

Regulation violated: FR - 268 ALL
Area of violation: LDR - General
Date violation determined: 09/12/1988
Date achieved compliance: 05/01/1990

GEORGIA PACIFIC CORP (Continued) **1000434792**

Violation lead agency: State
Enforcement action: Not reported
Enforcement action date: Not reported
Enf. disposition status: Not reported
Enf. disp. status date: Not reported
Enforcement lead agency: Not reported
Proposed penalty amount: Not reported
Final penalty amount: Not reported
Paid penalty amount: Not reported

Regulation violated: FR - 264.110-120.G
Area of violation: TSD - Closure/Post-Closure
Date violation determined: 06/16/1988
Date achieved compliance: 05/01/1990
Violation lead agency: State
Enforcement action: WRITTEN INFORMAL
Enforcement action date: 07/18/1988
Enf. disposition status: Not reported
Enf. disp. status date: Not reported
Enforcement lead agency: State
Proposed penalty amount: Not reported
Final penalty amount: Not reported
Paid penalty amount: Not reported

Regulation violated: FR - 270
Area of violation: TSD - General
Date violation determined: 06/16/1988
Date achieved compliance: 05/01/1990
Violation lead agency: State
Enforcement action: WRITTEN INFORMAL
Enforcement action date: 07/18/1988
Enf. disposition status: Not reported
Enf. disp. status date: Not reported
Enforcement lead agency: State
Proposed penalty amount: Not reported
Final penalty amount: Not reported
Paid penalty amount: Not reported

Regulation violated: FR - 264.140-150.H
Area of violation: TSD - Financial Requirements
Date violation determined: 06/14/1988
Date achieved compliance: 01/01/1989
Violation lead agency: State
Enforcement action: Not reported
Enforcement action date: Not reported
Enf. disposition status: Not reported
Enf. disp. status date: Not reported
Enforcement lead agency: Not reported
Proposed penalty amount: Not reported
Final penalty amount: Not reported
Paid penalty amount: Not reported

Regulation violated: FR - 264.140-150.H
Area of violation: TSD - Financial Requirements
Date violation determined: 09/30/1987
Date achieved compliance: 01/01/1988
Violation lead agency: State

GEORGIA PACIFIC CORP (Continued) **1000434792**

Enforcement action: Not reported
Enforcement action date: Not reported
Enf. disposition status: Not reported
Enf. disp. status date: Not reported
Enforcement lead agency: Not reported
Proposed penalty amount: Not reported
Final penalty amount: Not reported
Paid penalty amount: Not reported

Regulation violated: F - 270
Area of violation: TSD - General
Date violation determined: 12/16/1986
Date achieved compliance: 07/30/1991
Violation lead agency: State
Enforcement action: Not reported
Enforcement action date: Not reported
Enf. disposition status: Not reported
Enf. disp. status date: Not reported
Enforcement lead agency: Not reported
Proposed penalty amount: Not reported
Final penalty amount: Not reported
Paid penalty amount: Not reported

Regulation violated: F - 264.110-120.G
Area of violation: TSD - Closure/Post-Closure
Date violation determined: 12/16/1986
Date achieved compliance: 07/30/1991
Violation lead agency: State
Enforcement action: Not reported
Enforcement action date: Not reported
Enf. disposition status: Not reported
Enf. disp. status date: Not reported
Enforcement lead agency: Not reported
Proposed penalty amount: Not reported
Final penalty amount: Not reported
Paid penalty amount: Not reported

Evaluation Action Summary:
Evaluation date: 01/28/1997
Evaluation: COMPLIANCE EVALUATION INSPECTION ON-SITE
Area of violation: Not reported
Date achieved compliance: Not reported
Evaluation lead agency: State

Evaluation date: 09/20/1988
Evaluation: FINANCIAL RECORD REVIEW
Area of violation: TSD - Financial Requirements
Date achieved compliance: 01/01/1989
Evaluation lead agency: State

Evaluation date: 09/12/1988
Evaluation: COMPLIANCE EVALUATION INSPECTION ON-SITE
Area of violation: Formal Enforcement Agreement or Order
Date achieved compliance: 05/01/1990
Evaluation lead agency: State

Evaluation date: 09/12/1988

GEORGIA PACIFIC CORP (Continued) **1000434792**

Evaluation: COMPLIANCE EVALUATION INSPECTION ON-SITE
Area of violation: LDR - General
Date achieved compliance: 05/01/1990
Evaluation lead agency: State

Evaluation date: 09/12/1988
Evaluation: COMPLIANCE EVALUATION INSPECTION ON-SITE
Area of violation: TSD - General
Date achieved compliance: 05/01/1990
Evaluation lead agency: State

Evaluation date: 06/16/1988
Evaluation: COMPLIANCE EVALUATION INSPECTION ON-SITE
Area of violation: TSD - Closure/Post-Closure
Date achieved compliance: 05/01/1990
Evaluation lead agency: State

Evaluation date: 06/16/1988
Evaluation: COMPLIANCE EVALUATION INSPECTION ON-SITE
Area of violation: TSD - General
Date achieved compliance: 05/01/1990
Evaluation lead agency: State

Evaluation date: 06/14/1988
Evaluation: FINANCIAL RECORD REVIEW
Area of violation: TSD - Financial Requirements
Date achieved compliance: 01/01/1989
Evaluation lead agency: State

Evaluation date: 09/30/1987
Evaluation: FINANCIAL RECORD REVIEW
Area of violation: TSD - Financial Requirements
Date achieved compliance: 01/01/1988
Evaluation lead agency: State

Evaluation date: 12/31/1986
Evaluation: FINANCIAL RECORD REVIEW
Area of violation: Not reported
Date achieved compliance: Not reported
Evaluation lead agency: State

Evaluation date: 12/16/1986
Evaluation: NON-FINANCIAL RECORD REVIEW
Area of violation: TSD - Closure/Post-Closure
Date achieved compliance: 07/30/1991
Evaluation lead agency: State

Evaluation date: 12/16/1986
Evaluation: COMPLIANCE EVALUATION INSPECTION ON-SITE
Area of violation: Not reported
Date achieved compliance: Not reported
Evaluation lead agency: State

Evaluation date: 12/16/1986
Evaluation: NON-FINANCIAL RECORD REVIEW
Area of violation: TSD - General
Date achieved compliance: 07/30/1991

GEORGIA PACIFIC CORP (Continued) **1000434792**

Evaluation lead agency: State

FINDS:

Registry ID: 110000609351

Environmental Interest/Information System
RCRAInfo is a national information system that supports the Resource Conservation and Recovery Act (RCRA) program through the tracking of events and activities related to facilities that generate, transport, and treat, store, or dispose of hazardous waste. RCRAInfo allows RCRA program staff to track the notification, permit, compliance, and corrective action activities required under RCRA.

HIST CORTESE:
Region: CORTESE
Facility County Code: 19
Reg By: LTNKA
Reg Id: 906400025

LUST REG 4:
Region: 4
Regional Board: 04
County: Los Angeles
Facility Id: 906400025
Status: Pollution Characterization
Substance: Kerosene
Substance Quantity: Not reported
Local Case No: Not reported
Case Type: Groundwater
Abatement Method Used at the Site: Excavate and Dispose
Global ID: T0603701542
W Global ID: Not reported
Staff: SLC
Local Agency: 19000
Cross Street: BEACH ST
Enforcement Type: Not reported
Date Leak Discovered: 8/12/1989
Date Leak First Reported: 8/12/1989
Date Leak Record Entered: 9/5/1989
Date Confirmation Began: Not reported
Date Leak Stopped: Not reported
Date Case Last Changed on Database: 4/5/2000
Date the Case was Closed: Not reported
How Leak Discovered: OM
How Leak Stopped: Not reported
Cause of Leak: Overfill
Leak Source: Other Source
Operator: ROEHM, JERRY
Water System: Not reported
Well Name: Not reported
Approx. Dist To Production Well (ft): 2429.3075131871042263823944478
Source of Cleanup Funding: Other Source
Preliminary Site Assessment Workplan Submitted: Not reported
Preliminary Site Assessment Began: Not reported
Pollution Characterization Began: 8/21/1992

GEORGIA PACIFIC CORP (Continued) **1000434792**

Remediation Plan Submitted:	Not reported
Remedial Action Underway:	Not reported
Post Remedial Action Monitoring Began:	Not reported
Enforcement Action Date:	Not reported
Historical Max MTBE Date:	Not reported
Hist Max MTBE Conc in Groundwater:	Not reported
Hist Max MTBE Conc in Soil:	Not reported
Significant Interim Remedial Action Taken:	Yes
GW Qualifier:	Not reported
Soil Qualifier:	Not reported
Organization:	Not reported
Owner Contact:	Not reported
Responsible Party:	GROW GROUP INC. (JOINT RP*)
RP Address:	760 S VAIL AVE, MONTEBELLO, 90640
Program:	SLIC
Lat/Long:	34.003061 / -1
Local Agency Staff:	Not reported
Beneficial Use:	Not reported
Priority:	Not reported
Cleanup Fund Id:	Not reported
Suspended:	Not reported
Assigned Name:	Not reported
Summary:	*JOINT RP FOR THIS SITE IS GEORGIA PACIFIC CORPORATION. PO BOX 106605, ATLANTA, GA 30348. CONTACT G. DOUG DUTTON PHONE: (404) 521-4650; 03/15/99 - QTRLY GW MON & SAMPLING RPT JAN. THROUGH MARCH 99; 4/5/00 QTRLY GW MON

SLIC:

Region:	STATE
Facility Status:	**Open - Inactive**
Status Date:	01/30/2015
Global Id:	SLT43648646
Lead Agency:	DEPARTMENT OF TOXIC SUBSTANCES CONTROL
Lead Agency Case Number:	80001629
Latitude:	34.023876
Longitude:	-118.115109
Case Type:	Cleanup Program Site
Case Worker:	Not reported
Local Agency:	Not reported
RB Case Number:	0867
File Location:	Not reported
Potential Media Affected:	Not reported
Potential Contaminants of Concern:	Not reported
Site History:	Not reported

Click here to access the California GeoTracker records for this facility:

SWEEPS UST:

Status:	Not reported
Comp Number:	9952
Number:	Not reported
Board Of Equalization:	44-007536
Referral Date:	Not reported
Action Date:	Not reported
Created Date:	Not reported
Owner Tank Id:	Not reported

GEORGIA PACIFIC CORP (Continued) **1000434792**

SWRCB Tank Id:	19-000-009952-000001
Tank Status:	Not reported
Capacity:	2000
Active Date:	Not reported
Tank Use:	EMPTY
STG:	PRODUCT
Content:	Not reported
Number Of Tanks:	2

Status:	Not reported
Comp Number:	9952
Number:	Not reported
Board Of Equalization:	44-007536
Referral Date:	Not reported
Action Date:	Not reported
Created Date:	Not reported
Owner Tank Id:	Not reported
SWRCB Tank Id:	19-000-009952-000002
Tank Status:	Not reported
Capacity:	10000
Active Date:	Not reported
Tank Use:	EMPTY
STG:	PRODUCT
Content:	Not reported
Number Of Tanks:	Not reported

Status:	Active
Comp Number:	9952
Number:	1
Board Of Equalization:	44-007536
Referral Date:	09-21-89
Action Date:	09-21-89
Created Date:	06-30-89
Owner Tank Id:	Not reported
SWRCB Tank Id:	19-000-009952-000003
Tank Status:	A
Capacity:	Not reported
Active Date:	06-30-89
Tank Use:	UNKNOWN
STG:	W
Content:	Not reported
Number Of Tanks:	2

Status:	Active
Comp Number:	9952
Number:	1
Board Of Equalization:	44-007536
Referral Date:	09-21-89
Action Date:	09-21-89
Created Date:	06-30-89
Owner Tank Id:	Not reported
SWRCB Tank Id:	19-000-009952-000004
Tank Status:	A
Capacity:	Not reported
Active Date:	06-30-89
Tank Use:	UNKNOWN
STG:	W

GEORGIA PACIFIC CORP (Continued) **1000434792**

Content: Not reported
Number Of Tanks: Not reported

LOS ANGELES CO. HMS:
Region: LA
Facility Id: 010089-009952
Facility Type: T0
Facility Status: Removed
Area: 3H
Permit Number: 00001694T
Permit Status: Removed

HAZNET:
envid: 1000434792
Year: 2013
GEPAID: CAC002743589
Contact: JUAN LOPEZ
Telephone: 3108947500
Mailing Name: Not reported
Mailing Address: 760 S VAIL AVE
Mailing City,St,Zip: MONTEBELLO, CA 906404954
Gen County: Los Angeles
TSD EPA ID: CAD983649880
TSD County: Los Angeles
Waste Category: Not reported
Disposal Method: Fuel Blending Prior To Energy Recovery At Another Site
Tons: 0.325
Facility County: Not reported

ENVIROSTOR:
Facility ID: 80001629
Status: Active
Status Date: 01/01/2008
Site Code: 530016
Site Type: Corrective Action
Site Type Detailed: Corrective Action
Acres: 1.8
NPL: NO
Regulatory Agencies: SMBRP
Lead Agency: WM
Program Manager: John Bystra
Supervisor: Noel Shrum
Division Branch: Cleanup Sacramento
Assembly: 58
Senate: 32
Special Program: Not reported
Restricted Use: NO
Site Mgmt Req: NONE SPECIFIED
Funding: Not reported
Latitude: 34.00260
Longitude: -118.1237
APN: 6353002006
Past Use: ABOVE GROUND STORAGE TANKS, HAZARDOUS WASTE STORAGE - TANKS/CONTAINERS, MANUFACTURING - CHEMICALS, UNDERGROUND STORAGE TANKS
Not reported
Potential COC: Tetrachloroethylene (PCE Trichloroethylene (TCE 1,1-Dichloroethane

GEORGIA PACIFIC CORP (Continued) **1000434792**

1,1-Dichloroethylene 1,4-Dioxane
Confirmed COC: 1,4-Dioxane Tetrachloroethylene (PCE 1,1-Dichloroethane
Trichloroethylene (TCE 1,1-Dichloroethylene
Potential Description: IA, OTH, SOIL, SV
Alias Name: Georgia Pacific LLC
Alias Type: Alternate Name
Alias Name: Grow Group
Alias Type: Alternate Name
Alias Name: 6353002006
Alias Type: APN
Alias Name: CAD009380890
Alias Type: EPA Identification Number
Alias Name: SLT43648646
Alias Type: GeoTracker Global ID
Alias Name: 530016
Alias Type: Project Code (Site Code)
Alias Name: 80001629
Alias Type: Envirostor ID Number

Completed Info:
Completed Area Name: PROJECT WIDE
Completed Sub Area Name: Not reported
Completed Document Type: Human Exposure Controlled
Completed Date: 07/01/2013
Comments: Not reported

Completed Area Name: PROJECT WIDE
Completed Sub Area Name: Not reported
Completed Document Type: CEQA - Initial Study/ Neg. Declaration
Completed Date: 06/17/2014
Comments: The final Negative Declaration and Notice fo Determination were signed by Charlie Ridenour and also sent to OPEA.

Completed Area Name: PROJECT WIDE
Completed Sub Area Name: Not reported
Completed Document Type: Correspondence
Completed Date: 07/07/2014
Comments: The language did not require specific sign-off by either DTSC or the consultants.

Completed Area Name: PROJECT WIDE
Completed Sub Area Name: Not reported
Completed Document Type: RFI Workplan Addendum
Completed Date: 05/08/2009
Comments: Electronic feedback was given on the outline for the Workplan as DTSC response.

Completed Area Name: PROJECT WIDE
Completed Sub Area Name: Not reported
Completed Document Type: Risk Assessment Workplan
Completed Date: 01/24/2011
Comments: Work plan was approved to move forward on the risk assessment.

Completed Area Name: PROJECT WIDE
Completed Sub Area Name: Not reported
Completed Document Type: Interim Measures Workplan
Completed Date: 06/13/1986
Comments: Not reported

GEORGIA PACIFIC CORP (Continued) **1000434792**

Completed Area Name: PROJECT WIDE
Completed Sub Area Name: Not reported
Completed Document Type: Interim Measures Implementation Report
Completed Date: 01/06/1993
Comments: Not reported

Completed Area Name: PROJECT WIDE
Completed Sub Area Name: Not reported
Completed Document Type: RFI Workplan
Completed Date: 10/17/2005
Comments: Not reported

Completed Area Name: PROJECT WIDE
Completed Sub Area Name: Not reported
Completed Document Type: Preliminary Assessment Report
Completed Date: 09/19/1991
Comments: Not reported

Completed Area Name: PROJECT WIDE
Completed Sub Area Name: Not reported
Completed Document Type: Interim Measures Workplan
Completed Date: 06/30/2000
Comments: Not reported

Completed Area Name: PROJECT WIDE
Completed Sub Area Name: Not reported
Completed Document Type: RFI Workplan
Completed Date: 12/24/2009
Comments: The Report was approved after review of the addendum.

Completed Area Name: PROJECT WIDE
Completed Sub Area Name: Not reported
Completed Document Type: RFI Workplan Addendum
Completed Date: 05/17/2010
Comments: Both internal and external discussions occurred that delayed the conditional approval letter.

Completed Area Name: PROJECT WIDE
Completed Sub Area Name: Not reported
Completed Document Type: Monitoring Report
Completed Date: 12/24/2009
Comments: There was no need for official approval, and comments were made on the Groundwater Report by the first review.

Completed Area Name: PROJECT WIDE
Completed Sub Area Name: Not reported
Completed Document Type: Technical Report
Completed Date: 10/20/2010
Comments: The phone discussion determined that the contingent SVE system shutdown could take place with only minor modifications, and those modifications are captured in the DTSC letter to GP approving of the shutdown with changes.

Completed Area Name: PROJECT WIDE
Completed Sub Area Name: Not reported
Completed Document Type: RFI Report
Completed Date: 02/28/2012

GEORGIA PACIFIC CORP (Continued) **1000434792**

Comments: Report was followed up with additional investigations through a DTSC approved workplan, but the workplan had it's own entry on Envirostor. However, the workplan was meant as an addendum to this report, and since a new consultant has taken over site investigations (as a subcontractor), they are following a different path, and finalizing this report is not necessary.

Completed Area Name: PROJECT WIDE
Completed Sub Area Name: Not reported
Completed Document Type: Technical Report
Completed Date: 03/03/2011
Comments: The draft Isotopic analysis Technical Memo is acceptable as a final document, and the DTSC e-mail requested additional discussion addressing concerns or questions to appear in the final Supplemental Site Investigation Report, rather than requiring resubmittal of the Tech. Memo.

Completed Area Name: PROJECT WIDE
Completed Sub Area Name: Not reported
Completed Document Type: Interim Measures Workplan
Completed Date: 10/02/2013
Comments: Not reported

Completed Area Name: PROJECT WIDE
Completed Sub Area Name: Not reported
Completed Document Type: Risk Assessment Report
Completed Date: 12/07/2011
Comments: Not reported

Completed Area Name: PROJECT WIDE
Completed Sub Area Name: Not reported
Completed Document Type: RFI Workplan Addendum
Completed Date: 01/18/2013
Comments: The work plan was given verbal authorization on 7/24/2012 during a conference call to dicsuss DTSC comments. Letter authorization at this point seems unnecessary.

Completed Area Name: PROJECT WIDE
Completed Sub Area Name: Not reported
Completed Document Type: Corrective Measures Study Report
Completed Date: 06/17/2015
Comments: Not reported

Completed Area Name: PROJECT WIDE
Completed Sub Area Name: Not reported
Completed Document Type: Monitoring Report
Completed Date: 09/12/2013
Comments: Not reported

Completed Area Name: PROJECT WIDE
Completed Sub Area Name: Not reported
Completed Document Type: Monitoring Report
Completed Date: 09/12/2013
Comments: Not reported

Completed Area Name: PROJECT WIDE
Completed Sub Area Name: Not reported

GEORGIA PACIFIC CORP (Continued) **1000434792**

Completed Document Type: Monitoring Report
Completed Date: 03/24/2014
Comments: Not reported

Completed Area Name: PROJECT WIDE
Completed Sub Area Name: Not reported
Completed Document Type: Monitoring Report
Completed Date: 03/24/2014
Comments: Not reported

Completed Area Name: PROJECT WIDE
Completed Sub Area Name: Not reported
Completed Document Type: Monitoring Report
Completed Date: 10/27/2014
Comments: Not reported

Completed Area Name: PROJECT WIDE
Completed Sub Area Name: Not reported
Completed Document Type: Monitoring Report
Completed Date: 07/16/2015
Comments: Not reported

Completed Area Name: PROJECT WIDE
Completed Sub Area Name: Not reported
Completed Document Type: Monitoring Report
Completed Date: 12/03/2014
Comments: Not reported

Completed Area Name: PROJECT WIDE
Completed Sub Area Name: Not reported
Completed Document Type: Monitoring Report
Completed Date: 07/16/2015
Comments: Not reported

Completed Area Name: PROJECT WIDE
Completed Sub Area Name: Not reported
Completed Document Type: RFI Workplan
Completed Date: 04/10/2015
Comments: Not reported

Completed Area Name: PROJECT WIDE
Completed Sub Area Name: Not reported
Completed Document Type: Consent Order
Completed Date: 02/01/1996
Comments: Not reported

Completed Area Name: PROJECT WIDE
Completed Sub Area Name: Not reported
Completed Document Type: Consent Agreement
Completed Date: 08/26/1983
Comments: Not reported

Completed Area Name: PROJECT WIDE
Completed Sub Area Name: Not reported
Completed Document Type: Interim Measures Questionnaire
Completed Date: 03/31/1992
Comments: Not reported

GEORGIA PACIFIC CORP (Continued) **1000434792**

Completed Area Name: PROJECT WIDE
Completed Sub Area Name: Not reported
Completed Document Type: Annual Oversight Cost Estimate
Completed Date: 07/08/2013
Comments: Not reported

Completed Area Name: PROJECT WIDE
Completed Sub Area Name: Not reported
Completed Document Type: Amendment - Order/Agreement
Completed Date: 05/19/2009
Comments: Not reported

Completed Area Name: PROJECT WIDE
Completed Sub Area Name: Not reported
Completed Document Type: Letter - Notice
Completed Date: 06/29/2015
Comments: The finding of non-compliance letter was sent June 29, 2015.

Completed Area Name: PROJECT WIDE
Completed Sub Area Name: Not reported
Completed Document Type: RCRA Facility Assessment Report
Completed Date: 01/29/1997
Comments: Not reported

Completed Area Name: PROJECT WIDE
Completed Sub Area Name: Not reported
Completed Document Type: Annual Oversight Cost Estimate
Completed Date: 08/20/2014
Comments: The acknowledgement form was signed and transmitted to DTSC.

Completed Area Name: PROJECT WIDE
Completed Sub Area Name: Not reported
Completed Document Type: Correspondence
Completed Date: 04/01/2015
Comments: Not reported

Completed Area Name: PROJECT WIDE
Completed Sub Area Name: Not reported
Completed Document Type: Letter - Notice
Completed Date: 07/07/2015
Comments: Not reported

Completed Area Name: PROJECT WIDE
Completed Sub Area Name: Not reported
Completed Document Type: RCRA Facility Assessment Report
Completed Date: 09/19/1991
Comments: Not reported

Future Area Name: PROJECT WIDE
Future Sub Area Name: Not reported
Future Document Type: RFI Workplan
Future Due Date: 2016
Future Area Name: PROJECT WIDE
Future Sub Area Name: Not reported
Future Document Type: Groundwater Migration Controlled
Future Due Date: 2016
Future Area Name: PROJECT WIDE

GEORGIA PACIFIC CORP (Continued) **1000434792**

Future Sub Area Name:	Not reported
Future Document Type:	Remedy Constructed
Future Due Date:	2016
Schedule Area Name:	PROJECT WIDE
Schedule Sub Area Name:	Not reported
Schedule Document Type:	RFI Workplan
Schedule Due Date:	10/06/2015
Schedule Revised Date:	Not reported
Schedule Area Name:	PROJECT WIDE
Schedule Sub Area Name:	Not reported
Schedule Document Type:	Interim Measures Implementation Report
Schedule Due Date:	08/31/2015
Schedule Revised Date:	Not reported
Schedule Area Name:	PROJECT WIDE
Schedule Sub Area Name:	Not reported
Schedule Document Type:	Interim Measures Workplan
Schedule Due Date:	05/25/2016
Schedule Revised Date:	Not reported
Schedule Area Name:	PROJECT WIDE
Schedule Sub Area Name:	Not reported
Schedule Document Type:	Interim Measures Implementation Report
Schedule Due Date:	06/27/2016
Schedule Revised Date:	Not reported

HWP:

EPA Id:	CAD009380890
Cleanup Status:	UNDERGOING CLOSURE
Latitude:	34.00337
Longitude:	-118.1236
Facility Type:	Historical - Non-Operating
Facility Size:	Not reported
Team:	Not reported
Supervisor:	Not reported
Site Code:	530016
Assembly District:	58
Senate District:	32
Public Information Officer:	Not reported

Activities:

EPA Id:	CAD009380890
Facility Type:	Historical - Non-Operating
Unit Names:	CONTAIN1
Event Description:	New Operating Permit - CALL-IN LETTER ISSUED
Actual Date:	02/28/1983

EPA Id:	CAD009380890
Facility Type:	Historical - Non-Operating
Unit Names:	CONTAIN1
Event Description:	New Operating Permit - APPLICATION PART B RECEIVED
Actual Date:	05/24/1983

EPA Id:	CAD009380890
Facility Type:	Historical - Non-Operating
Unit Names:	Not reported
Event Description:	Protective Filer Status - Needs Review - PROTECTIVE FILER (RECEIVED)
Actual Date:	09/04/1986

GEORGIA PACIFIC CORP (Continued) **1000434792**

EPA Id: CAD009380890
Facility Type: Historical - Non-Operating
Unit Names: CONTAIN1
Event Description: New Operating Permit - APPLICATION PART A RECEIVED
Actual Date: 11/19/1980

EPA Id: CAD009380890
Facility Type: Historical - Non-Operating
Unit Names: CONTAIN1
Event Description: New Operating Permit - FINAL PERMIT - WITHDRAWAL REQUEST ACKNOWLEDGED
Actual Date: 09/04/1986

EPA Id: CAD009380890
Facility Type: Historical - Non-Operating
Unit Names: CONTAIN1
Event Description: New Operating Permit - FINAL PERMIT - WITHDRAWAL REQUEST RECEIVED
Actual Date: 09/04/1986

Closure:
EPA Id: CAD009380890
Facility Type: Historical - Non-Operating
Unit Names: CONTAIN1
Event Description: Closure - CLOSURE PLAN RECEIVED
Actual Date: 12/30/1986

Alias:
EPA Id: CAD009380890
Facility Type: Historical - Non-Operating
Alias Type: Project Code (Site Code)
Alias: 530016

EPA Id: CAD009380890
Facility Type: Historical - Non-Operating
Alias Type: Alternate Name
Alias: Georgia Pacific LLC

---

79 **GEORGIA PACIFIC CORPORATION** **RGA LUST** **S114626798**
760 VAIL AVENUE **N/A**
MONTEBELLO, CA

RGA LUST:

1993 GEORGIA PACIFIC CORPORATION 760 VAIL AVENUE

79 **GEORGIA PACIFIC CORP.** **SLIC** **1005984132**
760 VAIL **N/A**
MONTEBELLO, CA 90640

SLIC REG 4:

Region:	4
Facility Status:	Not reported
SLIC:	0867
Substance:	VOCs
Staff:	Department of Toxic Substances Control

---

79 **GROW GROUP INC., CONSUMER & PROF. PRODS. GROUP** **FINDS** **1004439540**
760 SOUTH VAIL AVENUE **N/A**
MONTEBELLO, CA 90640

FINDS:

Registry ID: 110002373823

Environmental Interest/Information System
US EPA TRIS (Toxics Release Inventory System) contains information from facilities on the amounts of over 300 listed toxic chemicals that these facilities release directly to air, water, land, or that are transported off-site.

CRITERIA AND HAZARDOUS AIR POLLUTANT INVENTORY

---

79 **GROW GROUP** **HAZNET** **S112999768**
760 S VAIL **N/A**
MONTEBELLO, CA 90640

HAZNET:

envid:	S112999768
Year:	1994
GEPAID:	CAD009380890
Contact:	THOMAS J. HENDERSON
Telephone:	7148460478
Mailing Name:	Not reported
Mailing Address:	760 S VAIL
Mailing City,St,Zip:	MONTEBELLO, CA 906400000
Gen County:	Not reported
TSD EPA ID:	CAT080011059
TSD County:	Not reported
Waste Category:	Aqueous solution with total organic residues less than 10 percent
Disposal Method:	Recycler
Tons:	1.4595
Facility County:	Los Angeles

envid:	S112999768
Year:	1994
GEPAID:	CAD009380890
Contact:	THOMAS J. HENDERSON
Telephone:	7148460478
Mailing Name:	Not reported
Mailing Address:	760 S VAIL
Mailing City,St,Zip:	MONTEBELLO, CA 906400000
Gen County:	Not reported

GROW GROUP (Continued) **S112999768**

TSD EPA ID: CAD050806850
TSD County: Not reported
Waste Category: Not reported
Disposal Method: Not reported
Tons: 1.8348
Facility County: Los Angeles

envid: S112999768
Year: 1994
GEPAID: CAD009380890
Contact: THOMAS J. HENDERSON
Telephone: 7148460478
Mailing Name: Not reported
Mailing Address: 760 S VAIL
Mailing City,St,Zip: MONTEBELLO, CA 906400000
Gen County: Not reported
TSD EPA ID: CAT000646117
TSD County: Not reported
Waste Category: Contaminated soil from site clean-up
Disposal Method: Disposal, Land Fill
Tons: 5.0000
Facility County: Los Angeles

envid: S112999768
Year: 1993
GEPAID: CAD009380890
Contact: THOMAS J. HENDERSON
Telephone: 7148460478
Mailing Name: Not reported
Mailing Address: 760 S VAIL
Mailing City,St,Zip: MONTEBELLO, CA 906400000
Gen County: Not reported
TSD EPA ID: CAD980883177
TSD County: Not reported
Waste Category: Tank bottom waste
Disposal Method: Recycler
Tons: 0.83399999999
Facility County: Los Angeles

---

79 **GROW GROUP INC** **LA Co. Site Mitigation** **S106832103**
760 SO. VAIL AVE. **EMI** **N/A**
MONTEBELLO, CA 90640

LA Co. Site Mitigation:
Facility ID: Not reported
Site ID: Not reported
Jurisdiction: Not reported
Case ID: Not reported
Abated: Not reported
Assigned To: Not reported
Entered Date: Not reported

EMI:
Year: 1987
County Code: 19
Air Basin: SC
Facility ID: 54564

GROW GROUP INC (Continued) **S106832103**

Air District Name:	SC
SIC Code:	2851
Air District Name:	SOUTH COAST AQMD
Community Health Air Pollution Info System:	Not reported
Consolidated Emission Reporting Rule:	Not reported
Total Organic Hydrocarbon Gases Tons/Yr:	62
Reactive Organic Gases Tons/Yr:	44
Carbon Monoxide Emissions Tons/Yr:	0
NOX - Oxides of Nitrogen Tons/Yr:	0
SOX - Oxides of Sulphur Tons/Yr:	0
Particulate Matter Tons/Yr:	0
Part. Matter 10 Micrometers & Smllr Tons/Yr:	0

Year:	1990
County Code:	19
Air Basin:	SC
Facility ID:	54564
Air District Name:	SC
SIC Code:	2851
Air District Name:	SOUTH COAST AQMD
Community Health Air Pollution Info System:	Not reported
Consolidated Emission Reporting Rule:	Not reported
Total Organic Hydrocarbon Gases Tons/Yr:	22
Reactive Organic Gases Tons/Yr:	11
Carbon Monoxide Emissions Tons/Yr:	0
NOX - Oxides of Nitrogen Tons/Yr:	0
SOX - Oxides of Sulphur Tons/Yr:	0
Particulate Matter Tons/Yr:	0
Part. Matter 10 Micrometers & Smllr Tons/Yr:	0

---

79 **GROW GROUP/GEORGIA PACIFIC** **RGA LUST** **S114629280**
760 VAIL AVE S **N/A**
MONTEBELLO, CA

RGA LUST:

2007	GROW GROUP/GEORGIA PACIFIC	760 VAIL AVE S
2006	GROW GROUP/GEORGIA PACIFIC	760 VAIL AVE S
2005	GROW GROUP/GEORGIA PACIFIC	760 VAIL AVE S
2003	GROW GROUP/GEORGIA PACIFIC	760 VAIL AVE S
2002	GROW GROUP/GEORGIA PACIFIC	760 VAIL AVE S
2001	GROW GROUP/GEORGIA PACIFIC	760 VAIL AVE S

---

79 **GROW GROUP/GEORGIA PACIFIC *** **RGA LUST** **S114629278**
760 VAIL AVE S **N/A**
MONTEBELLO, CA

RGA LUST:

2000	GROW GROUP/GEORGIA PACIFIC *	760 VAIL AVE S
1998	GROW GROUP/GEORGIA PACIFIC *	760 VAIL AVE S
1997	GROW GROUP/GEORGIA PACIFIC *	760 VAIL AVE S

79 **GROW GROUP INC.** **RGA LUST** **S114629272**
760 VAIL AVE S **N/A**
MONTEBELLO, CA

RGA LUST:

1995	GROW GROUP INC.	760 VAIL AVE S
1994	GROW GROUP INC.	760 VAIL AVE S

---

79 **GROW GROUP INC** ***JT** **RGA LUST** **S114629269**
760 VAIL AVE S **N/A**
MONTEBELLO, CA

RGA LUST:

1996	GROW GROUP INC	*JT	760 VAIL AVE S

---

79 **GROW GROUP. INC** **SSTS** **1005430088**
760 SOUTH VAIL **N/A**
MONTEBELLO, CA 90640

SSTS:

Product:	AQUA CHEM SPA ALGAECIDE
Contact:	Not reported
Status:	Inactive
Registration Number:	007368CA 003
Report Year:	1990
Permit:	Registered
Product Number:	00736800054
Product Type:	End-use blend, formulation, or concentrate
Product Class:	Algicide
Product Use:	All other products
UOM:	Not reported
Market:	Marketed in the United States
Region:	Not reported
Zero product:	Not reported
Pesticide RUP report:	Not reported

Product:	AQUA CHEM ALGAECIDE CONCENTRATE
Contact:	Not reported
Status:	Inactive
Registration Number:	007368CA 003
Report Year:	1990
Permit:	Registered
Product Number:	00736800062
Product Type:	End-use blend, formulation, or concentrate
Product Class:	Algicide
Product Use:	All other products
UOM:	Not reported
Market:	Marketed in the United States
Region:	Not reported
Zero product:	Not reported
Pesticide RUP report:	Not reported

GROW GROUP. INC (Continued) **1005430088**

Product: MILDEW PREVENTIVE
Contact: Not reported
Status: Inactive
Registration Number: 007368CA 003
Report Year: 1990
Permit: Registered
Product Number: 00736800098
Product Type: End-use blend, formulation, or concentrate
Product Class: Disinfectant, germicide, sanitizer
Product Use: All other products
UOM: Not reported
Market: Marketed in the United States
Region: Not reported
Zero product: Not reported
Pesticide RUP report: Not reported

Product: BOUNDARY CAT AND DOG REPELLENT
Contact: Not reported
Status: Inactive
Registration Number: 007368CA 003
Report Year: 1990
Permit: Registered
Product Number: 00822000017
Product Type: End-use blend, formulation, or concentrate
Product Class: Animal Repellent
Product Use: Restricted use only
UOM: Not reported
Market: Marketed in the United States
Region: Not reported
Zero product: Not reported
Pesticide RUP report: Not reported

Product: AQUA CHEM/PROCARE ALGAECIDE
Contact: Not reported
Status: Inactive
Registration Number: 007368CA 003
Report Year: 1990
Permit: Registered
Product Number: 00736800077
Product Type: End-use blend, formulation, or concentrate
Product Class: Algicide
Product Use: All other products
UOM: Not reported
Market: Marketed in the United States
Region: Not reported
Zero product: Not reported
Pesticide RUP report: Not reported

Product: DIASOF
Contact: Not reported
Status: Inactive
Registration Number: 007368CA 003
Report Year: 1991
Permit: Registered
Product Number: 00736800097
Product Type: End-use blend, formulation, or concentrate
Product Class: Disinfectant, germicide, sanitizer

GROW GROUP. INC (Continued) **1005430088**

Product Use: All other products
UOM: Not reported
Market: Marketed in the United States
Region: Not reported
Zero product: Not reported
Pesticide RUP report: Not reported

Product: LIKE MAGIC SPRAY DISINFECTANT
Contact: Not reported
Status: Inactive
Registration Number: 007368CA 003
Report Year: 1991
Permit: Registered
Product Number: 00025700295
Product Type: End-use blend, formulation, or concentrate
Product Class: Disinfectant, germicide, sanitizer
Product Use: All other products
UOM: Not reported
Market: Marketed in the United States
Region: Not reported
Zero product: Not reported
Pesticide RUP report: Not reported

Product: BOUNDARY CAT & DOG REPELLANT
Contact: Not reported
Status: Inactive
Registration Number: 007368CA 003
Report Year: 1991
Permit: Registered
Product Number: 00822000017
Product Type: End-use blend, formulation, or concentrate
Product Class: Animal Repellent
Product Use: All other products
UOM: Not reported
Market: Marketed in the United States
Region: Not reported
Zero product: Not reported
Pesticide RUP report: Not reported

Product: BATHROOM CLEANER
Contact: Not reported
Status: Inactive
Registration Number: 007368CA 003
Report Year: 1991
Permit: Registered
Product Number: 00183900084
Product Type: End-use blend, formulation, or concentrate
Product Class: Disinfectant, germicide, sanitizer
Product Use: All other products
UOM: Not reported
Market: Marketed in the United States
Region: Not reported
Zero product: Not reported
Pesticide RUP report: Not reported

Product: AQUA CHEM BALANCED FOR SPAS ALGAECIDE
Contact: Not reported

GROW GROUP. INC (Continued) **1005430088**

Status: Inactive
Registration Number: 007368CA 003
Report Year: 1991
Permit: Registered
Product Number: 00736800054
Product Type: End-use blend, formulation, or concentrate
Product Class: Algicide
Product Use: All other products
UOM: Not reported
Market: Marketed in the United States
Region: Not reported
Zero product: Not reported
Pesticide RUP report: Not reported

Product: MILDEW PREVENTIVE
Contact: Not reported
Status: Inactive
Registration Number: 007368CA 003
Report Year: 1991
Permit: Registered
Product Number: 00736800098
Product Type: End-use blend, formulation, or concentrate
Product Class: Fungicide
Product Use: All other products
UOM: Not reported
Market: Marketed in the United States
Region: Not reported
Zero product: Not reported
Pesticide RUP report: Not reported

Product: AQUA CHEM BALANCED FOR CLEAN POOLS ALGAECIDE LIQUID
Contact: Not reported
Status: Inactive
Registration Number: 007368CA 003
Report Year: 1991
Permit: Registered
Product Number: 00736800062
Product Type: End-use blend, formulation, or concentrate
Product Class: Algicide
Product Use: All other products
UOM: Not reported
Market: Marketed in the United States
Region: Not reported
Zero product: Not reported
Pesticide RUP report: Not reported

Product: AQUA CHEM BALANCED FOR CLEAN POOLS ALGAECIDE LIQUID
Contact: Not reported
Status: Inactive
Registration Number: 007368CA 003
Report Year: 1991
Permit: Registered
Product Number: 00736800077
Product Type: End-use blend, formulation, or concentrate
Product Class: Algicide
Product Use: All other products
UOM: Not reported

GROW GROUP. INC (Continued) **1005430088**

Market: Marketed in the United States
Region: Not reported
Zero product: Not reported
Pesticide RUP report: Not reported

---

79 **GEORGIA PACIFIC CORPORATION** **RGA LUST** **S114626797**
760 VAIL AVE **N/A**
MONTEBELLO, CA

RGA LUST:

1995	GEORGIA PACIFIC CORPORATION	760 VAIL AVE
1994	GEORGIA PACIFIC CORPORATION	760 VAIL AVE

---

79 **NC MONTEBELLO LLC** **HAZNET** **S112983561**
760 S VAIL AVE **N/A**
MONTEBELLO, CA 90640

HAZNET:

envid: S112983561
Year: 2011
GEPAID: CAC002662934
Contact: JOHN MARSHALL
Telephone: 8589450710
Mailing Name: Not reported
Mailing Address: 8423 PRODUCTION AVE
Mailing City,St,Zip: SAN DIEGO, CA 921212202
Gen County: Not reported
TSD EPA ID: AZC950823111
TSD County: Not reported
Waste Category: Asbestos containing waste
Disposal Method: Landfill Or Surface Impoundment That Will Be Closed As Landfill(To Include On-Site Treatment And/Or Stabilization)
Tons: 256.8
Facility County: Los Angeles

envid: S112983561
Year: 2011
GEPAID: CAC002662934
Contact: JOHN MARSHALL
Telephone: 8589450710
Mailing Name: Not reported
Mailing Address: 8423 PRODUCTION AVE
Mailing City,St,Zip: SAN DIEGO, CA 921212202
Gen County: Not reported
TSD EPA ID: AZC950823111
TSD County: Not reported
Waste Category: Asbestos containing waste
Disposal Method: Landfill Or Surface Impoundment That Will Be Closed As Landfill(To Include On-Site Treatment And/Or Stabilization)
Tons: 256.8
Facility County: Los Angeles

79 **GROW GROUP INC.** **RGA LUST** **S114629273**
760 VAIL AVENUE, S. **N/A**
MONTEBELLO, CA

RGA LUST:

1993 GROW GROUP INC. 760 VAIL AVENUE, S.

---

79 **CHEVRON PRODUCTS CO** **LOS ANGELES CO. HMS** **S103177194**
751 S VAIL AVE **N/A**
MONTEBELLO, CA

LOS ANGELES CO. HMS:

Region:	LA
Facility Id:	012470-012623
Facility Type:	T0
Facility Status:	Removed
Area:	3H
Permit Number:	00005552T
Permit Status:	Removed

---

79 **EAST LINES, INC** **HAZNET** **S113006253**
751 SOUTH VAIL AVE **N/A**
MONTELLO, CA 90640

HAZNET:

envid:	S113006253
Year:	1998
GEPAID:	CAD981434665
Contact:	Not reported
Telephone:	0000000000
Mailing Name:	Not reported
Mailing Address:	751 SOUTH VAIL AVE
Mailing City,St,Zip:	MONTELLO, CA 906400000
Gen County:	Not reported
TSD EPA ID:	CAT080033681
TSD County:	Not reported
Waste Category:	Other organic solids
Disposal Method:	Disposal, Other
Tons:	.2100
Facility County:	Los Angeles

envid:	S113006253
Year:	1998
GEPAID:	CAD981434665
Contact:	Not reported
Telephone:	0000000000
Mailing Name:	Not reported
Mailing Address:	751 SOUTH VAIL AVE
Mailing City,St,Zip:	MONTELLO, CA 906400000
Gen County:	Not reported
TSD EPA ID:	CAT080013352
TSD County:	Not reported
Waste Category:	Aqueous solution with total organic residues 10 percent or more
Disposal Method:	Recycler
Tons:	1.4595

EAST LINES, INC (Continued) **S113006253**

Facility County: Los Angeles

envid: S113006253
Year: 1996
GEPAID: CAD981434665
Contact: Not reported
Telephone: 0000000000
Mailing Name: Not reported
Mailing Address: 751 SOUTH VAIL AVE
Mailing City,St,Zip: MONTELLO, CA 906400000
Gen County: Not reported
TSD EPA ID: CAT080011059
TSD County: Not reported
Waste Category: Off-specification, aged or surplus organics
Disposal Method: Disposal, Other
Tons: 2.8000
Facility County: Los Angeles

envid: S113006253
Year: 1996
GEPAID: CAD981434665
Contact: Not reported
Telephone: 0000000000
Mailing Name: Not reported
Mailing Address: 751 SOUTH VAIL AVE
Mailing City,St,Zip: MONTELLO, CA 906400000
Gen County: Not reported
TSD EPA ID: CAT080011059
TSD County: Not reported
Waste Category: Aqueous solution with total organic residues less than 10 percent
Disposal Method: Not reported
Tons: 10.5084
Facility County: Los Angeles

envid: S113006253
Year: 1996
GEPAID: CAD981434665
Contact: Not reported
Telephone: 0000000000
Mailing Name: Not reported
Mailing Address: 751 SOUTH VAIL AVE
Mailing City,St,Zip: MONTELLO, CA 906400000
Gen County: Not reported
TSD EPA ID: CAT080011059
TSD County: Not reported
Waste Category: Unspecified oil-containing waste
Disposal Method: Disposal, Other
Tons: .1250
Facility County: Los Angeles

Click this hyperlink while viewing on your computer to access
11 additional CA_HAZNET: record(s) in the EDR Site Report.

79 EAST WEST LINES, INC. — **HIST UST** — **U001564766**
751 S VAIL AVE — **SWEEPS UST** — **N/A**
MONTEBELLO, CA 90640

HIST UST:

Region:	STATE
Facility ID:	00000017482
Facility Type:	Other
Other Type:	TRANSPORTATION COMPA
Contact Name:	P.N. DECKARD
Telephone:	2137270353
Owner Name:	CHEVRON U.S.A. INC.
Owner Address:	1201 SOUTH BEACH BLVD. PO BOX
Owner City,St,Zip:	LA HABRA, CA 90631
Total Tanks:	0000
Tank Num:	001
Container Num:	#1
Year Installed:	Not reported
Tank Capacity:	00010000
Tank Used for:	PRODUCT
Type of Fuel:	DIESEL
Container Construction Thickness:	Not reported
Leak Detection:	Visual, None
Tank Num:	002
Container Num:	#2
Year Installed:	Not reported
Tank Capacity:	00001000
Tank Used for:	WASTE
Type of Fuel:	Not reported
Container Construction Thickness:	Not reported
Leak Detection:	Visual, None
Tank Num:	003
Container Num:	#3
Year Installed:	Not reported
Tank Capacity:	00001000
Tank Used for:	PRODUCT
Type of Fuel:	Not reported
Container Construction Thickness:	Not reported
Leak Detection:	Visual, None
Tank Num:	004
Container Num:	#4
Year Installed:	Not reported
Tank Capacity:	00001000
Tank Used for:	WASTE
Type of Fuel:	WASTE OIL
Container Construction Thickness:	Not reported
Leak Detection:	Visual, None
Tank Num:	005
Container Num:	#5
Year Installed:	Not reported
Tank Capacity:	00001000
Tank Used for:	PRODUCT
Type of Fuel:	REGULAR
Container Construction Thickness:	Not reported

EAST WEST LINES, INC. (Continued) **U001564766**

Leak Detection: Visual, None

Tank Num: 006
Container Num: #6
Year Installed: Not reported
Tank Capacity: 00010000
Tank Used for: PRODUCT
Type of Fuel: DIESEL
Container Construction Thickness: Not reported
Leak Detection: Visual

SWEEPS UST:
Status: Active
Comp Number: 12623
Number: 1
Board Of Equalization: 44-009851
Referral Date: 11-01-90
Action Date: 11-01-90
Created Date: 06-30-89
Owner Tank Id: 1
SWRCB Tank Id: 19-000-012623-000001
Tank Status: A
Capacity: 10000
Active Date: 11-01-90
Tank Use: M.V. FUEL
STG: P
Content: DIESEL
Number Of Tanks: 1

---

79 **PETROLEUM DELIVERY INC** **RCRA-SQG** **1000367260**
751 SOUTH VAIL AVE **FINDS** **CAD981434665**
MONTEBELLO, CA 90640

RCRA-SQG:
Date form received by agency: 08/20/1991
Facility name: PETROLEUM DELIVERY INC
Facility address: 751 SOUTH VAIL AVE
MONTEBELLO, CA 90640
EPA ID: CAD981434665
Mailing address: PO BOX 769
MONTELLO, CA 90723
Contact: PAUL RAMSELL
Contact address: 751 SOUTH VAIL AVE
MONTEBELLO, CA 90640
Contact country: US
Contact telephone: (213) 877-1101
Contact email: Not reported
EPA Region: 09
Classification: Small Small Quantity Generator
Description: Handler: generates more than 100 and less than 1000 kg of hazardous waste during any calendar month and accumulates less than 6000 kg of hazardous waste at any time; or generates 100 kg or less of hazardous waste during any calendar month, and accumulates more than 1000 kg of hazardous waste at any time

Owner/Operator Summary:
Owner/operator name: NOT REQUIRED

PETROLEUM DELIVERY INC (Continued) **1000367260**

Owner/operator address: NOT REQUIRED
NOT REQUIRED, ME 99999
Owner/operator country: Not reported
Owner/operator telephone: (415) 555-1212
Legal status: Private
Owner/Operator Type: Operator
Owner/Op start date: Not reported
Owner/Op end date: Not reported

Owner/operator name: CHEVRON USA
Owner/operator address: PO BOX 97
EL SEGUNDO, CA 90245
Owner/operator country: Not reported
Owner/operator telephone: (213) 615-5079
Legal status: Private
Owner/Operator Type: Owner
Owner/Op start date: Not reported
Owner/Op end date: Not reported

Handler Activities Summary:
U.S. importer of hazardous waste: No
Mixed waste (haz. and radioactive): No
Recycler of hazardous waste: No
Transporter of hazardous waste: No
Treater, storer or disposer of HW: No
Underground injection activity: No
On-site burner exemption: No
Furnace exemption: No
Used oil fuel burner: No
Used oil processor: No
User oil refiner: No
Used oil fuel marketer to burner: No
Used oil Specification marketer: No
Used oil transfer facility: No
Used oil transporter: No

Violation Status: No violations found

FINDS:

Registry ID: 110002703931

Environmental Interest/Information System
RCRAInfo is a national information system that supports the Resource Conservation and Recovery Act (RCRA) program through the tracking of events and activities related to facilities that generate, transport, and treat, store, or dispose of hazardous waste. RCRAInfo allows RCRA program staff to track the notification, permit, compliance, and corrective action activities required under RCRA.

79 EAST WEST LINES, INC. **HIST CORTESE** **S104159823**
751 VAIL AVE S **LUST** **N/A**
MONTEBELLO, CA 90640 **LOS ANGELES CO. HMS**

HIST CORTESE:

Region:	CORTESE
Facility County Code:	19
Reg By:	LTNKA
Reg Id:	I-12623

LUST:

Region:	STATE
Global Id:	T0603703984
Latitude:	34.0029522
Longitude:	-118.1240694
Case Type:	Not reported
Status:	Completed - Case Closed
Status Date:	12/27/2000
Lead Agency:	Not reported
Case Worker:	JOA
Local Agency:	Not reported
RB Case Number:	I-12623
LOC Case Number:	Not reported
File Location:	Not reported
Potential Media Affect:	Soil
Potential Contaminants of Concern:	Waste Oil / Motor / Hydraulic / Lubricating
Site History:	Not reported

Click here to access the California GeoTracker records for this facility:

Contact:

Global Id:	T0603703984
Contact Type:	Regional Board Caseworker
Contact Name:	YUE RONG
Organization Name:	LOS ANGELES RWQCB (REGION 4)
Address:	320 W. 4TH ST., SUITE 200
City:	Los Angeles
Email:	yrong@waterboards.ca.gov
Phone Number:	Not reported

Global Id:	T0603703984
Contact Type:	Local Agency Caseworker
Contact Name:	JOHN AWUJO
Organization Name:	LOS ANGELES COUNTY
Address:	900 S FREMONT AVE
City:	ALHAMBRA
Email:	jawujo@dpw.lacounty.gov
Phone Number:	6264583507

Status History:

Global Id:	T0603703984
Status:	Completed - Case Closed
Status Date:	12/27/2000

Global Id:	T0603703984
Status:	Open - Case Begin Date
Status Date:	12/29/1989

Global Id:	T0603703984

EAST WEST LINES, INC. (Continued) **S104159823**

Status: Open - Remediation
Status Date: 12/29/1989

Regulatory Activities:
Global Id: T0603703984
Action Type: ENFORCEMENT
Date: 04/07/1998
Action: * Historical Enforcement

Global Id: T0603703984
Action Type: Other
Date: 01/22/1990
Action: Leak Reported

LUST REG 4:
Region: 4
Regional Board: 04
County: Los Angeles
Facility Id: I-12623
Status: Case Closed
Substance: Waste Oil
Substance Quantity: Not reported
Local Case No: Not reported
Case Type: Soil
Abatement Method Used at the Site: Not reported
Global ID: T0603703984
W Global ID: Not reported
Staff: UNK
Local Agency: 19000
Cross Street: Not reported
Enforcement Type: EF
Date Leak Discovered: Not reported
Date Leak First Reported: 1/22/1990
Date Leak Record Entered: 2/10/1990
Date Confirmation Began: Not reported
Date Leak Stopped: Not reported
Date Case Last Changed on Database: 12/27/2000
Date the Case was Closed: 12/27/2000
How Leak Discovered: Not reported
How Leak Stopped: Not reported
Cause of Leak: Not reported
Leak Source: Not reported
Operator: MOSER, AL
Water System: Not reported
Well Name: Not reported
Approx. Dist To Production Well (ft): 2512.4094751844433612330452598
Source of Cleanup Funding: Not reported
Preliminary Site Assessment Workplan Submitted: Not reported
Preliminary Site Assessment Began: Not reported
Pollution Characterization Began: Not reported
Remediation Plan Submitted: 12/29/1989
Remedial Action Underway: Not reported
Post Remedial Action Monitoring Began: Not reported
Enforcement Action Date: 4/7/1998
Historical Max MTBE Date: Not reported

EAST WEST LINES, INC. (Continued) **S104159823**

Hist Max MTBE Conc in Groundwater: Not reported
Hist Max MTBE Conc in Soil: Not reported
Significant Interim Remedial Action Taken: Not reported
GW Qualifier: Not reported
Soil Qualifier: Not reported
Organization: Not reported
Owner Contact: Not reported
Responsible Party: CHEVRON USA, INC.
RP Address: PO BOX 2833, LA HABRA, 90632
Program: LUST
Lat/Long: 34.003365 / -1
Local Agency Staff: Not reported
Beneficial Use: Not reported
Priority: Not reported
Cleanup Fund Id: Not reported
Suspended: Not reported
Assigned Name: Not reported
Summary: 4/13/98 - ADDITIONAL INFORMATION REQUEST; 04/24/98 -TRANSFER TO LOCAL AGENCY CASE PER YR (SEE ADDRESS 601 VAIL AVE., MONTEBELLO)

LOS ANGELES CO. HMS:
Region: LA
Facility Id: 012470-024908
Facility Type: Not reported
Facility Status: OPEN
Area: 3H
Permit Number: Not reported
Permit Status: Not reported

---

79 **CHEVRON** **HAZNET** **S112916110**
751 S VAIL AVE **N/A**
MONTEBELLO, CA 90640

HAZNET:
envid: S112916110
Year: 2001
GEPAID: CAC002367319
Contact: STUART BATSTONE - PROJ GEOL
Telephone: 9494749052
Mailing Name: Not reported
Mailing Address: 2600 MICHAELSON DR STE 830
Mailing City,St,Zip: IRVINE, CA 926126520
Gen County: Not reported
TSD EPA ID: AZD009015389
TSD County: Not reported
Waste Category: Waste oil and mixed oil
Disposal Method: Recycler
Tons: 0.07
Facility County: Los Angeles

envid: S112916110
Year: 2001
GEPAID: CAC002367319
Contact: STUART BATSTONE - PROJ GEOL
Telephone: 9494749052
Mailing Name: Not reported
Mailing Address: 2600 MICHAELSON DR STE 830

CHEVRON (Continued) **S112916110**

Mailing City,St,Zip: IRVINE, CA 926126520
Gen County: Not reported
TSD EPA ID: AZD009015389
TSD County: Not reported
Waste Category: Other inorganic solid waste
Disposal Method: Disposal, Land Fill
Tons: 0.07
Facility County: Los Angeles

---

80 **EDR US Hist Auto Stat** **1015540088**
525 S 6TH ST **N/A**
MONTEBELLO, CA 90640

EDR Historical Auto Stations:
Name: QUALITY MOBILE TRUCK REPAIR
Year: 2004
Address: 525 S 6TH ST

---

81 **J & F ROAD SERVICE** **HAZNET** **S113122769**
742 S MAPLE AVE UNIT J **N/A**
MONTEBELLO, CA 90640

HAZNET:
envid: S113122769
Year: 2007
GEPAID: CAL000260945
Contact: JORGE A FLORES
Telephone: 3235877038
Mailing Name: Not reported
Mailing Address: 742 S MAPLE AVE UNIT J
Mailing City,St,Zip: MONTEBELLO, CA 906400000
Gen County: Not reported
TSD EPA ID: CAT000613893
TSD County: Not reported
Waste Category: Aqueous solution with total organic residues less than 10 percent
Disposal Method: Storage, Bulking, And/Or Transfer Off Site--No Treatment/Reovery (H010-H129) Or (H131-H135)
Tons: 0.08
Facility County: Los Angeles

envid: S113122769
Year: 2006
GEPAID: CAL000260945
Contact: JORGE A FLORES SR/OWNER
Telephone: 3235877038
Mailing Name: Not reported
Mailing Address: 742 S MAPLE AVE UNIT J
Mailing City,St,Zip: MONTEBELLO, CA 90640
Gen County: Not reported
TSD EPA ID: CAT000613893
TSD County: Not reported
Waste Category: Aqueous solution with total organic residues less than 10 percent
Disposal Method: Transfer Station
Tons: 0.08
Facility County: Los Angeles

81 **EDR US Hist Auto Stat** **1015622756**
742 S MAPLE AVE **N/A**
MONTEBELLO, CA 90640

EDR Historical Auto Stations:

Name:	L J AUTO REPAIR
Year:	1999
Address:	742 S MAPLE AVE
Name:	ECONO ELECTRIC AUTO MECHANIC
Year:	2003
Address:	742 S MAPLE AVE
Name:	ECONO ELECTRIC AUTO MECHANIC
Year:	2005
Address:	742 S MAPLE AVE
Name:	J & F AUTO REPAIR
Year:	2006
Address:	742 S MAPLE AVE

---

81 **COMPRESSOR SHOP** **HAZNET** **S113119546**
742 SO MAPLE AVE STE C **N/A**
MONTEBELLO, CA 90640

HAZNET:

envid:	S113119546
Year:	2010
GEPAID:	CAL000252483
Contact:	WILLIAM BRUYNEEL - OWNER
Telephone:	3237272037
Mailing Name:	Not reported
Mailing Address:	PO BOX 911625
Mailing City,St,Zip:	COMMERCE, CA 900910000
Gen County:	Not reported
TSD EPA ID:	CAT000613935
TSD County:	Not reported
Waste Category:	Aqueous solution with total organic residues less than 10 percent
Disposal Method:	Storage, Bulking, And/Or Transfer Off Site--No Treatment/Reovery (H010-H129) Or (H131-H135)
Tons:	0.063
Facility County:	Los Angeles
envid:	S113119546
Year:	2003
GEPAID:	CAL000252483
Contact:	WILLIAM BRUYNEEL - OWNER
Telephone:	3237272037
Mailing Name:	Not reported
Mailing Address:	PO BOX 911625
Mailing City,St,Zip:	COMMERCE, CA 90091
Gen County:	Not reported
TSD EPA ID:	CAT000613893
TSD County:	Not reported
Waste Category:	Aqueous solution with total organic residues less than 10 percent
Disposal Method:	Transfer Station
Tons:	0.07
Facility County:	Los Angeles

81 **MONTEBELLO DISTRIBUTION CENTER** **SWEEPS UST** **S102056839**
737 S MAPLE AVE **LOS ANGELES CO. HMS** **N/A**
MONTEBELLO, CA

SWEEPS UST:

Status:	Active
Comp Number:	13275
Number:	9
Board Of Equalization:	Not reported
Referral Date:	06-30-89
Action Date:	Not reported
Created Date:	06-30-89
Owner Tank Id:	Not reported
SWRCB Tank Id:	Not reported
Tank Status:	Not reported
Capacity:	Not reported
Active Date:	Not reported
Tank Use:	Not reported
STG:	Not reported
Content:	Not reported
Number Of Tanks:	Not reported

LOS ANGELES CO. HMS:

Region:	LA
Facility Id:	013015-013275
Facility Type:	T1
Facility Status:	Removed
Area:	3H
Permit Number:	000214455
Permit Status:	Removed

---

81 **DIESEL WEST** **HAZNET** **S113107241**
732 S MAPLE **N/A**
MONTEBELLO, CA 90640

HAZNET:

envid:	S113107241
Year:	2007
GEPAID:	CAL000211955
Contact:	LEONARDO ROMERO OWNER
Telephone:	3238380090
Mailing Name:	Not reported
Mailing Address:	732 S MAPLE
Mailing City,St,Zip:	MONTEBELLO, CA 906400000
Gen County:	Not reported
TSD EPA ID:	CAT080013352
TSD County:	Not reported
Waste Category:	Unspecified organic liquid mixture
Disposal Method:	Other Recovery Of Reclamation For Reuse Including Acid Regeneration, Organics Recovery Ect
Tons:	0.61
Facility County:	Los Angeles

envid:	S113107241
Year:	2000
GEPAID:	CAL000211955
Contact:	LEONARDO ROMERO OWNER
Telephone:	3238380090
Mailing Name:	Not reported

DIESEL WEST (Continued) **S113107241**

Mailing Address:	732 S MAPLE
Mailing City,St,Zip:	MONTEBELLO, CA 906400000
Gen County:	Not reported
TSD EPA ID:	CAT000613893
TSD County:	Not reported
Waste Category:	Aqueous solution with total organic residues less than 10 percent
Disposal Method:	Transfer Station
Tons:	0.07
Facility County:	Los Angeles

---

81 **EDR US Hist Auto Stat** **1015619704**
732 S MAPLE AVE **N/A**
MONTEBELLO, CA 90640

EDR Historical Auto Stations:

Name:	LUDWE AUTO REPAIR
Year:	1999
Address:	732 S MAPLE AVE
Name:	LUDWE AUTO REPAIR
Year:	2001
Address:	732 S MAPLE AVE
Name:	LUDWE AUTO REPAIR
Year:	2002
Address:	732 S MAPLE AVE
Name:	ECONOMY MECHANIC SERVICE
Year:	2003
Address:	732 S MAPLE AVE
Name:	ECONOMY MECHANIC SERVICE
Year:	2004
Address:	732 S MAPLE AVE
Name:	LUDWE AUTO REPAIR
Year:	2005
Address:	732 S MAPLE AVE
Name:	ECONOMY MECHANIC SERVICE
Year:	2006
Address:	732 S MAPLE AVE
Name:	CUSTOM CLASSICS AUTO BODY & PAINT
Year:	2007
Address:	732 S MAPLE AVE
Name:	ECONOMY MECHANIC SERVICE
Year:	2008
Address:	732 S MAPLE AVE
Name:	CUSTOM CLASSICS AUTO BODY
Year:	2009
Address:	732 S MAPLE AVE
Name:	CUSTOM CLASSICS AUTO BODY
Year:	2010
Address:	732 S MAPLE AVE

(Continued) **1015619704**

Name: CUSTOM CLASSICS AUTO BODY
Year: 2011
Address: 732 S MAPLE AVE

Name: CHARLIES FOREIGN REPAIR AUTO
Year: 2012
Address: 732 S MAPLE AVE

---

81 **MEDICAL PROCESSOR SERVICES** **HAZNET** **S113164928**
732 SOUTH MAPLE AVENUE, #E **N/A**
MONTEBELLO, CA 90640

HAZNET:

envid: S113164928
Year: 1998
GEPAID: CAL920515415
Contact: MARIO MOLINA
Telephone: 2137221320
Mailing Name: Not reported
Mailing Address: 732 SOUTH MAPLE AVENUE, #E
Mailing City,St,Zip: MONTEBELLO, CA 906400000
Gen County: Not reported
TSD EPA ID: CAD981402522
TSD County: Not reported
Waste Category: Metal sludge (Alkaline solution (pH >= 12.5) with metals)
Disposal Method: Recycler
Tons: .0417
Facility County: Los Angeles

envid: S113164928
Year: 1997
GEPAID: CAL920515415
Contact: MARIO MOLINA
Telephone: 2137221320
Mailing Name: Not reported
Mailing Address: 732 SOUTH MAPLE AVENUE, #E
Mailing City,St,Zip: MONTEBELLO, CA 906400000
Gen County: Not reported
TSD EPA ID: CAD981402522
TSD County: Not reported
Waste Category: Metal sludge (Alkaline solution (pH >= 12.5) with metals)
Disposal Method: Recycler
Tons: .1794
Facility County: Los Angeles

envid: S113164928
Year: 1996
GEPAID: CAL920515415
Contact: MARIO MOLINA
Telephone: 2137221320
Mailing Name: Not reported
Mailing Address: 732 SOUTH MAPLE AVENUE, #E
Mailing City,St,Zip: MONTEBELLO, CA 906400000
Gen County: Not reported
TSD EPA ID: CAD108040858
TSD County: Not reported
Waste Category: Photochemicals/photoprocessing waste
Disposal Method: Recycler

MEDICAL PROCESSOR SERVICES (Continued) **S113164928**

Tons:	.0208
Facility County:	Los Angeles

envid:	S113164928
Year:	1996
GEPAID:	CAL920515415
Contact:	MARIO MOLINA
Telephone:	2137221320
Mailing Name:	Not reported
Mailing Address:	732 SOUTH MAPLE AVENUE, #E
Mailing City,St,Zip:	MONTEBELLO, CA 906400000
Gen County:	Not reported
TSD EPA ID:	CAD981402522
TSD County:	Not reported
Waste Category:	Other inorganic solid waste
Disposal Method:	Recycler
Tons:	.0035
Facility County:	Los Angeles

envid:	S113164928
Year:	1996
GEPAID:	CAL920515415
Contact:	MARIO MOLINA
Telephone:	2137221320
Mailing Name:	Not reported
Mailing Address:	732 SOUTH MAPLE AVENUE, #E
Mailing City,St,Zip:	MONTEBELLO, CA 906400000
Gen County:	Not reported
TSD EPA ID:	CAD981402522
TSD County:	Not reported
Waste Category:	Metal sludge (Alkaline solution (pH >= 12.5) with metals)
Disposal Method:	Recycler
Tons:	.1310
Facility County:	Los Angeles

Click this hyperlink while viewing on your computer to access
2 additional CA_HAZNET: record(s) in the EDR Site Report.

---

81 **CHMIRS** **S100278999**
N/A

730 SO MAPLE
MONTEBELLO, CA 90640

CHMIRS:

OES Incident Number:	803082
OES notification:	Not reported
OES Date:	Not reported
OES Time:	Not reported
Incident Date:	05-OCT-88
Date Completed:	**05-OCT-88**
Property Use:	600
Agency Id Number:	19130
Agency Incident Number:	3471
Time Notified:	1213
Time Completed:	1730
Surrounding Area:	600
Estimated Temperature:	80
Property Management:	P
More Than Two Substances Involved?:	N

(Continued) **S100278999**

Resp Agncy Personel # Of Decontaminated:	Not reported
Responding Agency Personel # Of Injuries:	Not reported
Responding Agency Personel # Of Fatalities:	Not reported
Others Number Of Decontaminated:	Not reported
Others Number Of Injuries:	Not reported
Others Number Of Fatalities:	Not reported
Vehicle Make/year:	Not reported
Vehicle License Number:	Not reported
Vehicle State:	Not reported
Vehicle Id Number:	Not reported
CA DOT PUC/ICC Number:	Not reported
Company Name:	Not reported
Reporting Officer Name/ID:	CHARLES A FORD #1036
Report Date:	05-OCT-88
Facility Telephone:	213 722-7804
Waterway Involved:	Not reported
Waterway:	Not reported
Spill Site:	Not reported
Cleanup By:	Not reported
Containment:	Not reported
What Happened:	Not reported
Type:	Not reported
Measure:	Not reported
Other:	Not reported
Date/Time:	Not reported
Year:	88-92
Agency:	Not reported
Incident Date:	Not reported
Admin Agency:	Not reported
Amount:	Not reported
Contained:	Not reported
Site Type:	Not reported
E Date:	Not reported
Substance:	Not reported
Unknown:	Not reported
Substance #2:	Not reported
Substance #3:	Not reported
Evacuations:	Not reported
Number of Injuries:	Not reported
Number of Fatalities:	Not reported
#1 Pipeline:	Not reported
#2 Pipeline:	Not reported
#3 Pipeline:	Not reported
#1 Vessel >= 300 Tons:	Not reported
#2 Vessel >= 300 Tons:	Not reported
#3 Vessel >= 300 Tons:	Not reported
Evacs:	Not reported
Injuries:	Not reported
Fatals:	Not reported
Comments:	Y
Description:	Not reported

81 **CARL M. CUMMINGS MFG. CO.** **HIST UST** **U001564751**
725 S MAPLE AVE **N/A**
MONTEBELLO, CA 90640

HIST UST:

Region:	STATE
Facility ID:	00000047224
Facility Type:	Other
Other Type:	MACHINE SHOP
Contact Name:	CHARLES CUMMINGS
Telephone:	2137239871
Owner Name:	CARL M. CUMMINGS MFG. CO.
Owner Address:	725 SO. MAPLE AVE.
Owner City,St,Zip:	MONTEBELLO, CA 90640
Total Tanks:	0001
Tank Num:	001
Container Num:	1
Year Installed:	1980
Tank Capacity:	00000200
Tank Used for:	WASTE
Type of Fuel:	Not reported
Container Construction Thickness:	Not reported
Leak Detection:	None

---

81 **CARL M CUMMINGS MFG CO** **LOS ANGELES CO. HMS** **S103670519**
725 S MAPLE AVE **N/A**
MONTEBELLO, CA

LOS ANGELES CO. HMS:

Region:	LA
Facility Id:	016137-021081
Facility Type:	T1
Facility Status:	Removed
Area:	3H
Permit Number:	000075239
Permit Status:	Removed

---

81 **MORLEY BUILDERS** **HAZNET** **S113151553**
725 S MAPLE AVE **N/A**
MONTEBELLO, CA 90640

HAZNET:

envid:	S113151553
Year:	2013
GEPAID:	CAL000329508
Contact:	SCOTT PARIS
Telephone:	3105669380
Mailing Name:	Not reported
Mailing Address:	3330 OCEAN PARK BLVD
Mailing City,St,Zip:	SANTA MONICA, CA 904050000
Gen County:	Los Angeles
TSD EPA ID:	CAD099452708
TSD County:	Los Angeles
Waste Category:	Not reported
Disposal Method:	Other Recovery Of Reclamation For Reuse Including Acid Regeneration, Organics Recovery Ect
Tons:	1.292

MORLEY BUILDERS (Continued) **S113151553**

Facility County: Not reported

envid: S113151553
Year: 2011
GEPAID: CAL000329508
Contact: SCOTT PARIS
Telephone: 3105669380
Mailing Name: Not reported
Mailing Address: 2901 28TH ST
Mailing City,St,Zip: SANTA MONICA, CA 904052974
Gen County: Not reported
TSD EPA ID: CAD099452708
TSD County: Not reported
Waste Category: Waste oil and mixed oil
Disposal Method: Other Recovery Of Reclamation For Reuse Including Acid Regeneration, Organics Recovery Ect
Tons: 1.14
Facility County: Los Angeles

envid: S113151553
Year: 2009
GEPAID: CAL000329508
Contact: SCOTT PARIS
Telephone: 3105669380
Mailing Name: Not reported
Mailing Address: 2901 28TH ST
Mailing City,St,Zip: SANTA MONICA, CA 904052974
Gen County: Not reported
TSD EPA ID: CAD097030993
TSD County: Not reported
Waste Category: Off-specification, aged or surplus inorganics
Disposal Method: Storage, Bulking, And/Or Transfer Off Site--No Treatment/Reovery (H010-H129) Or (H131-H135)
Tons: 0.0425
Facility County: Los Angeles

envid: S113151553
Year: 2009
GEPAID: CAL000329508
Contact: SCOTT PARIS
Telephone: 3105669380
Mailing Name: Not reported
Mailing Address: 2901 28TH ST
Mailing City,St,Zip: SANTA MONICA, CA 904052974
Gen County: Not reported
TSD EPA ID: CAD097030993
TSD County: Not reported
Waste Category: Off-specification, aged or surplus organics
Disposal Method: Storage, Bulking, And/Or Transfer Off Site--No Treatment/Reovery (H010-H129) Or (H131-H135)
Tons: 0.1
Facility County: Los Angeles

envid: S113151553
Year: 2008
GEPAID: CAL000329508
Contact: SCOTT PARIS

MORLEY BUILDERS (Continued) **S113151553**

Telephone:	3105669380
Mailing Name:	Not reported
Mailing Address:	2901 28TH ST
Mailing City,St,Zip:	SANTA MONICA, CA 904052974
Gen County:	Not reported
TSD EPA ID:	CAT080013352
TSD County:	Not reported
Waste Category:	Tank bottom waste
Disposal Method:	Other Recovery Of Reclamation For Reuse Including Acid Regeneration, Organics Recovery Ect
Tons:	5.838
Facility County:	Los Angeles

Click this hyperlink while viewing on your computer to access additional CA_HAZNET: detail in the EDR Site Report.

---

81 **CUMMINGS CARL M MFG CO INC** **RCRA-SQG** **1000300020**
725 S MAPLE AVE **FINDS** **CAD008363772**
MONTEBELLO, CA 90640

RCRA-SQG:

Date form received by agency:	09/01/1996
Facility name:	CUMMINGS CARL M MFG CO INC
Facility address:	725 S MAPLE AVE MONTEBELLO, CA 90640
EPA ID:	CAD008363772
Contact:	Not reported
Contact address:	Not reported Not reported
Contact country:	US
Contact telephone:	Not reported
Contact email:	Not reported
EPA Region:	09
Classification:	Small Small Quantity Generator
Description:	Handler: generates more than 100 and less than 1000 kg of hazardous waste during any calendar month and accumulates less than 6000 kg of hazardous waste at any time; or generates 100 kg or less of hazardous waste during any calendar month, and accumulates more than 1000 kg of hazardous waste at any time

Owner/Operator Summary:

Owner/operator name:	CARL CUMMINGS
Owner/operator address:	NOT REQUIRED NOT REQUIRED, ME 99999
Owner/operator country:	Not reported
Owner/operator telephone:	(415) 555-1212
Legal status:	Private
Owner/Operator Type:	Owner
Owner/Op start date:	Not reported
Owner/Op end date:	Not reported

Owner/operator name:	NOT REQUIRED
Owner/operator address:	NOT REQUIRED NOT REQUIRED, ME 99999
Owner/operator country:	Not reported
Owner/operator telephone:	(415) 555-1212
Legal status:	Private

CUMMINGS CARL M MFG CO INC (Continued) **1000300020**

Owner/Operator Type: Operator
Owner/Op start date: Not reported
Owner/Op end date: Not reported

Handler Activities Summary:
U.S. importer of hazardous waste: No
Mixed waste (haz. and radioactive): No
Recycler of hazardous waste: No
Transporter of hazardous waste: No
Treater, storer or disposer of HW: No
Underground injection activity: No
On-site burner exemption: No
Furnace exemption: No
Used oil fuel burner: No
Used oil processor: No
User oil refiner: No
Used oil fuel marketer to burner: No
Used oil Specification marketer: No
Used oil transfer facility: No
Used oil transporter: No

Historical Generators:
Date form received by agency: 12/17/1980
Site name: CUMMINGS CARL M MFG CO INC
Classification: Large Quantity Generator

Violation Status: No violations found

FINDS:

Registry ID: 110002633286

Environmental Interest/Information System
California Hazardous Waste Tracking System - Datamart (HWTS-DATAMART) provides California with information on hazardous waste shipments for generators, transporters, and treatment, storage, and disposal facilities.

RCRAInfo is a national information system that supports the Resource Conservation and Recovery Act (RCRA) program through the tracking of events and activities related to facilities that generate, transport, and treat, store, or dispose of hazardous waste. RCRAInfo allows RCRA program staff to track the notification, permit, compliance, and corrective action activities required under RCRA.

---

81 **CARL M CUMMINGS MFG CO A CALIFORNIA CORP** **HAZNET** **S112999381**
725 S MAPLE AVE **N/A**
MONTEBELLO, CA 90640

HAZNET:
envid: S112999381
Year: 2007
GEPAID: CAD008363772
Contact: VIRGINIA CUMMINGS RN OHN
Telephone: 3237210616
Mailing Name: Not reported

CARL M CUMMINGS MFG CO A CALIFORNIA CORP (Continued) **S112999381**

Mailing Address:	PO BOX 946
Mailing City,St,Zip:	MONTEBELLO, CA 906400946
Gen County:	Not reported
TSD EPA ID:	CAD099452708
TSD County:	Not reported
Waste Category:	Waste oil and mixed oil
Disposal Method:	Other Recovery Of Reclamation For Reuse Including Acid Regeneration, Organics Recovery Ect
Tons:	13.3
Facility County:	Los Angeles

envid:	S112999381
Year:	2007
GEPAID:	CAD008363772
Contact:	VIRGINIA CUMMINGS RN OHN
Telephone:	3237210616
Mailing Name:	Not reported
Mailing Address:	PO BOX 946
Mailing City,St,Zip:	MONTEBELLO, CA 906400946
Gen County:	Not reported
TSD EPA ID:	CAD097030993
TSD County:	Not reported
Waste Category:	Unspecified aqueous solution
Disposal Method:	Storage, Bulking, And/Or Transfer Off Site--No Treatment/Reovery (H010-H129) Or (H131-H135)
Tons:	0.63
Facility County:	Los Angeles

envid:	S112999381
Year:	2007
GEPAID:	CAD008363772
Contact:	VIRGINIA CUMMINGS RN OHN
Telephone:	3237210616
Mailing Name:	Not reported
Mailing Address:	PO BOX 946
Mailing City,St,Zip:	MONTEBELLO, CA 906400946
Gen County:	Not reported
TSD EPA ID:	CAD097030993
TSD County:	Not reported
Waste Category:	Unspecified aqueous solution
Disposal Method:	Storage, Bulking, And/Or Transfer Off Site--No Treatment/Reovery (H010-H129) Or (H131-H135)
Tons:	0.63
Facility County:	Los Angeles

envid:	S112999381
Year:	2007
GEPAID:	CAD008363772
Contact:	VIRGINIA CUMMINGS RN OHN
Telephone:	3237210616
Mailing Name:	Not reported
Mailing Address:	PO BOX 946
Mailing City,St,Zip:	MONTEBELLO, CA 906400946
Gen County:	Not reported
TSD EPA ID:	CAD097030993
TSD County:	Not reported
Waste Category:	Unspecified oil-containing waste

CARL M CUMMINGS MFG CO A CALIFORNIA CORP (Continued) **S112999381**

Disposal Method: Storage, Bulking, And/Or Transfer Off Site--No Treatment/Reovery (H010-H129) Or (H131-H135)
Tons: 0.5
Facility County: Los Angeles

envid: S112999381
Year: 2007
GEPAID: CAD008363772
Contact: VIRGINIA CUMMINGS RN OHN
Telephone: 3237210616
Mailing Name: Not reported
Mailing Address: PO BOX 946
Mailing City,St,Zip: MONTEBELLO, CA 906400946
Gen County: Not reported
TSD EPA ID: CAD099452708
TSD County: Not reported
Waste Category: Waste oil and mixed oil
Disposal Method: Other Recovery Of Reclamation For Reuse Including Acid Regeneration, Organics Recovery Ect
Tons: 13.3
Facility County: Los Angeles

Click this hyperlink while viewing on your computer to access
41 additional CA_HAZNET: record(s) in the EDR Site Report.

---

81 **EDR US Hist Auto Stat** **1015616945**
724 S MAPLE AVE **N/A**
MONTEBELLO, CA 90640

EDR Historical Auto Stations:
Name: J & L AUTOMOTIVE
Year: 2001
Address: 724 S MAPLE AVE

Name: J & L AUTO CTR
Year: 2002
Address: 724 S MAPLE AVE

Name: J & L AUTOMOTIVE
Year: 2003
Address: 724 S MAPLE AVE

Name: J & L AUTOMOTIVE
Year: 2005
Address: 724 S MAPLE AVE

Name: J & L AUTOMOTIVE
Year: 2006
Address: 724 S MAPLE AVE

Name: J & L AUTO SOU
Year: 2007
Address: 724 S MAPLE AVE

81 A&Q FORKLIFT RPR SVC **HAZNET** **S113031800**
722 S MAPLE AV #P **N/A**
MONTEBELLO, CA 90640

HAZNET:

envid:	S113031800
Year:	2006
GEPAID:	CAL000027682
Contact:	CERVANTES ART/PRESIDENT
Telephone:	3237213998
Mailing Name:	Not reported
Mailing Address:	722 SOUTH MAPLE AVE
Mailing City,St,Zip:	MONTEBELLO, CA 906404760
Gen County:	Not reported
TSD EPA ID:	CAD981696420
TSD County:	Not reported
Waste Category:	Aqueous solution with total organic residues less than 10 percent
Disposal Method:	Transfer Station
Tons:	0.12
Facility County:	Los Angeles

envid:	S113031800
Year:	2006
GEPAID:	CAL000027682
Contact:	CERVANTES ART/PRESIDENT
Telephone:	3237213998
Mailing Name:	Not reported
Mailing Address:	722 SOUTH MAPLE AVE
Mailing City,St,Zip:	MONTEBELLO, CA 906404760
Gen County:	Not reported
TSD EPA ID:	CAT000613976
TSD County:	Not reported
Waste Category:	Liquids with halogenated organic compounds >= 1,000 Mg./L
Disposal Method:	Storage, Bulking, And/Or Transfer Off Site--No Treatment/Reovery (H010-H129) Or (H131-H135)
Tons:	0.1
Facility County:	Los Angeles

envid:	S113031800
Year:	2006
GEPAID:	CAL000027682
Contact:	CERVANTES ART/PRESIDENT
Telephone:	3237213998
Mailing Name:	Not reported
Mailing Address:	722 SOUTH MAPLE AVE
Mailing City,St,Zip:	MONTEBELLO, CA 906404760
Gen County:	Not reported
TSD EPA ID:	CAD981696420
TSD County:	Not reported
Waste Category:	Aqueous solution with total organic residues less than 10 percent
Disposal Method:	Storage, Bulking, And/Or Transfer Off Site--No Treatment/Reovery (H010-H129) Or (H131-H135)
Tons:	0.22
Facility County:	Los Angeles

envid:	S113031800
Year:	1999
GEPAID:	CAL000027682
Contact:	ART CERVANTES JR

A&Q FORKLIFT RPR SVC (Continued) **S113031800**

Telephone:	3109298238
Mailing Name:	Not reported
Mailing Address:	14527 ELMCROFT AVE
Mailing City,St,Zip:	NORWALK, CA 906504760
Gen County:	Not reported
TSD EPA ID:	CAD099452708
TSD County:	Not reported
Waste Category:	Aqueous solution with total organic residues less than 10 percent
Disposal Method:	Recycler
Tons:	.6255
Facility County:	Los Angeles

---

81 **ERNS** **99637327**

722 SOUTH MAPLE AVE **N/A**
MONTEBELLO, CA

Click this hyperlink while viewing on your computer to access additional ERNS detail in the EDR Site Report.

---

81 **CRESCENT OIL COMPANY** **HIST CORTESE** **S101297548**
715 MAPLE AVE S **LUST** **N/A**
MONTEBELLO, CA 90640

HIST CORTESE:

Region:	CORTESE
Facility County Code:	19
Reg By:	LTNKA
Reg Id:	I-09786

LUST:

Region:	STATE
Global Id:	T0603703487
Latitude:	34.0032039
Longitude:	-118.121077
Case Type:	Not reported
Status:	Completed - Case Closed
Status Date:	03/18/1998
Lead Agency:	Not reported
Case Worker:	Not reported
Local Agency:	Not reported
RB Case Number:	I-09786
LOC Case Number:	Not reported
File Location:	Not reported
Potential Media Affect:	Soil
Potential Contaminants of Concern:	Other Solvent or Non-Petroleum Hydrocarbon
Site History:	Not reported

Click here to access the California GeoTracker records for this facility:

Contact:

Global Id:	T0603703487
Contact Type:	Local Agency Caseworker
Contact Name:	JOHN AWUJO
Organization Name:	LOS ANGELES COUNTY

CRESCENT OIL COMPANY (Continued) **S101297548**

Address: 900 S FREMONT AVE
City: ALHAMBRA
Email: jawujo@dpw.lacounty.gov
Phone Number: 6264583507

Status History:
Global Id: T0603703487
Status: Completed - Case Closed
Status Date: 03/18/1998

Global Id: T0603703487
Status: Open - Case Begin Date
Status Date: 05/15/1992

Global Id: T0603703487
Status: Open - Site Assessment
Status Date: 06/11/1992

Regulatory Activities:
Global Id: T0603703487
Action Type: Other
Date: 05/15/1992
Action: Leak Discovery

Global Id: T0603703487
Action Type: Other
Date: 05/15/1992
Action: Leak Stopped

Global Id: T0603703487
Action Type: Other
Date: 06/16/1992
Action: Leak Reported

LUST REG 4:
Region: 4
Regional Board: 04
County: Los Angeles
Facility Id: I-09786
Status: Case Closed
Substance: Hydrocarbons
Substance Quantity: Not reported
Local Case No: Not reported
Case Type: Soil
Abatement Method Used at the Site: Excavate and Treat
Global ID: T0603703487
W Global ID: Not reported
Staff: HP
Local Agency: 19000
Cross Street: Not reported
Enforcement Type: Not reported
Date Leak Discovered: 5/15/1992
Date Leak First Reported: 6/16/1992
Date Leak Record Entered: 7/1/1992
Date Confirmation Began: Not reported

CRESCENT OIL COMPANY (Continued) **S101297548**

Date Leak Stopped:	5/15/1992
Date Case Last Changed on Database:	3/18/1998
Date the Case was Closed:	3/18/1998
How Leak Discovered:	Tank Closure
How Leak Stopped:	Not reported
Cause of Leak:	UNK
Leak Source:	UNK
Operator:	ALFS, BERNARD
Water System:	Not reported
Well Name:	Not reported
Approx. Dist To Production Well (ft):	1526.339208001972956171901412 5
Source of Cleanup Funding:	UNK
Preliminary Site Assessment Workplan Submitted:	Not reported
Preliminary Site Assessment Began:	6/11/1992
Pollution Characterization Began:	Not reported
Remediation Plan Submitted:	Not reported
Remedial Action Underway:	Not reported
Post Remedial Action Monitoring Began:	Not reported
Enforcement Action Date:	Not reported
Historical Max MTBE Date:	Not reported
Hist Max MTBE Conc in Groundwater:	Not reported
Hist Max MTBE Conc in Soil:	Not reported
Significant Interim Remedial Action Taken:	Not reported
GW Qualifier:	Not reported
Soil Qualifier:	Not reported
Organization:	Not reported
Owner Contact:	Not reported
Responsible Party:	CRESCENT OIL AND REFINING
RP Address:	10680 W PICO BLVD, #280, LOS ANGELES, CA 90064
Program:	LUST
Lat/Long:	34.002827 / -1
Local Agency Staff:	Not reported
Beneficial Use:	Not reported
Priority:	Not reported
Cleanup Fund Id:	Not reported
Suspended:	Not reported
Assigned Name:	Not reported
Summary:	THE SITE HAD 14 USTS USED TO STORE HEATING OIL. THE USTS WERE REMOVED IN MAY 1992. SOIL SAMPLES INDICATED ND BELOW USTS AND DISPENSORS AFTER EXCAVATION. SOIL USED FOR ASPHALT RESURFACING. GW AT 200' BGS. NO MTBE. CASE CLOSED

---

81 **CALZON TANKWAY** **HAZNET** **S113058865**
715 S MAPLE **N/A**
MONTEBELLO, CA 90640

HAZNET:

envid:	S113058865
Year:	1993
GEPAID:	CAL000097590
Contact:	WATERMAN WAYNE
Telephone:	0000000000
Mailing Name:	Not reported
Mailing Address:	715 S MAPLE
Mailing City,St,Zip:	MONTEBELLO, CA 906400000
Gen County:	Not reported
TSD EPA ID:	CAD980887418
TSD County:	Not reported

CALZON TANKWAY (Continued) **S113058865**

Waste Category: Aqueous solution with total organic residues less than 10 percent
Disposal Method: Transfer Station
Tons: 0.75060000000
Facility County: Los Angeles

---

81 **ERNS** **90167309**
715 S. MAPLE **N/A**
MONTEBELLO, CA 90640

Click this hyperlink while viewing on your computer to access additional ERNS detail in the EDR Site Report.

---

81 **CALIFORNIA EXPRESS TRANSPORT INC** **HAZNET** **S113135776**
715 S MAPLE AVE **N/A**
MONTEBELLO, CA 90640

HAZNET:

envid:	S113135776
Year:	2005
GEPAID:	CAL000290762
Contact:	BARRY YOUNG
Telephone:	3238909980
Mailing Name:	Not reported
Mailing Address:	PO BOX 728
Mailing City,St,Zip:	MONTEBELLO, CA 90640
Gen County:	Not reported
TSD EPA ID:	CAD028409019
TSD County:	Not reported
Waste Category:	Oil/water separation sludge
Disposal Method:	Not reported
Tons:	0.22
Facility County:	Los Angeles

---

81 **G.W.A. INCORPORATED** **HIST UST** **U001564771**
715 S MAPLE AVE **SWEEPS UST** **N/A**
MONTEBELLO, CA 90640

HIST UST:

Region:	STATE
Facility ID:	00000017182
Facility Type:	Other
Other Type:	PETROLEUM MARKETER
Contact Name:	JOHN WADDEN
Telephone:	2137212509
Owner Name:	G.W.A. INCORPORATED
Owner Address:	10680 WEST PICO BLVD. STE.280
Owner City,St,Zip:	LOS ANGELES, CA 90064
Total Tanks:	0014
Tank Num:	001
Container Num:	TANK 5
Year Installed:	Not reported

G.W.A. INCORPORATED (Continued) **U001564771**

Tank Capacity:	00010000
Tank Used for:	PRODUCT
Type of Fuel:	Not reported
Container Construction Thickness:	Not reported
Leak Detection:	None

Tank Num:	002
Container Num:	TANK 6
Year Installed:	Not reported
Tank Capacity:	00010000
Tank Used for:	PRODUCT
Type of Fuel:	Not reported
Container Construction Thickness:	Not reported
Leak Detection:	None

Tank Num:	003
Container Num:	TANK 7
Year Installed:	Not reported
Tank Capacity:	00010000
Tank Used for:	PRODUCT
Type of Fuel:	Not reported
Container Construction Thickness:	Not reported
Leak Detection:	None

Tank Num:	004
Container Num:	TANK 8
Year Installed:	Not reported
Tank Capacity:	00010000
Tank Used for:	PRODUCT
Type of Fuel:	Not reported
Container Construction Thickness:	Not reported
Leak Detection:	None

Tank Num:	005
Container Num:	1
Year Installed:	Not reported
Tank Capacity:	00010000
Tank Used for:	PRODUCT
Type of Fuel:	Not reported
Container Construction Thickness:	Not reported
Leak Detection:	Visual, Stock Inventor

Tank Num:	006
Container Num:	2
Year Installed:	Not reported
Tank Capacity:	00010000
Tank Used for:	PRODUCT
Type of Fuel:	Not reported
Container Construction Thickness:	Not reported
Leak Detection:	Visual, Stock Inventor

Tank Num:	007
Container Num:	3
Year Installed:	Not reported
Tank Capacity:	00010000
Tank Used for:	PRODUCT
Type of Fuel:	Not reported

G.W.A. INCORPORATED (Continued) **U001564771**

Container Construction Thickness: Not reported
Leak Detection: Visual, Stock Inventor

Tank Num: 008
Container Num: 4
Year Installed: Not reported
Tank Capacity: 00010000
Tank Used for: PRODUCT
Type of Fuel: Not reported
Container Construction Thickness: Not reported
Leak Detection: Visual, Stock Inventor

Tank Num: 009
Container Num: 5
Year Installed: Not reported
Tank Capacity: 00035000
Tank Used for: PRODUCT
Type of Fuel: Not reported
Container Construction Thickness: Not reported
Leak Detection: Visual, Stock Inventor

Tank Num: 010
Container Num: 6
Year Installed: Not reported
Tank Capacity: 00035000
Tank Used for: PRODUCT
Type of Fuel: Not reported
Container Construction Thickness: Not reported
Leak Detection: Visual, Stock Inventor

Tank Num: 011
Container Num: 7
Year Installed: Not reported
Tank Capacity: 00035000
Tank Used for: PRODUCT
Type of Fuel: Not reported
Container Construction Thickness: Not reported
Leak Detection: Visual, Stock Inventor

Tank Num: 012
Container Num: 8
Year Installed: Not reported
Tank Capacity: 00035000
Tank Used for: PRODUCT
Type of Fuel: Not reported
Container Construction Thickness: Not reported
Leak Detection: Visual, Stock Inventor

Tank Num: 013
Container Num: 9
Year Installed: Not reported
Tank Capacity: 00001000
Tank Used for: PRODUCT
Type of Fuel: UNLEADED
Container Construction Thickness: Not reported
Leak Detection: Visual, Stock Inventor

G.W.A. INCORPORATED (Continued) **U001564771**

Tank Num:	014
Container Num:	10
Year Installed:	Not reported
Tank Capacity:	00007500
Tank Used for:	PRODUCT
Type of Fuel:	UNLEADED
Container Construction Thickness:	Not reported
Leak Detection:	Visual, Stock Inventor

SWEEPS UST:

Status:	Active
Comp Number:	9786
Number:	9
Board Of Equalization:	Not reported
Referral Date:	06-30-89
Action Date:	Not reported
Created Date:	06-30-89
Owner Tank Id:	Not reported
SWRCB Tank Id:	19-000-009786-000007
Tank Status:	A
Capacity:	Not reported
Active Date:	06-30-89
Tank Use:	UNKNOWN
STG:	W
Content:	Not reported
Number Of Tanks:	Not reported

Status:	Active
Comp Number:	9786
Number:	9
Board Of Equalization:	Not reported
Referral Date:	06-30-89
Action Date:	Not reported
Created Date:	06-30-89
Owner Tank Id:	Not reported
SWRCB Tank Id:	19-000-009786-000008
Tank Status:	A
Capacity:	Not reported
Active Date:	06-30-89
Tank Use:	UNKNOWN
STG:	W
Content:	Not reported
Number Of Tanks:	Not reported

Status:	Active
Comp Number:	9786
Number:	9
Board Of Equalization:	Not reported
Referral Date:	06-30-89
Action Date:	Not reported
Created Date:	06-30-89
Owner Tank Id:	Not reported
SWRCB Tank Id:	19-000-009786-000009
Tank Status:	A
Capacity:	Not reported
Active Date:	06-30-89
Tank Use:	UNKNOWN

G.W.A. INCORPORATED (Continued) **U001564771**

STG:	W
Content:	Not reported
Number Of Tanks:	Not reported

Status:	Active
Comp Number:	9786
Number:	9
Board Of Equalization:	Not reported
Referral Date:	06-30-89
Action Date:	Not reported
Created Date:	06-30-89
Owner Tank Id:	Not reported
SWRCB Tank Id:	19-000-009786-000010
Tank Status:	A
Capacity:	Not reported
Active Date:	06-30-89
Tank Use:	UNKNOWN
STG:	W
Content:	Not reported
Number Of Tanks:	Not reported

Status:	Active
Comp Number:	9786
Number:	9
Board Of Equalization:	Not reported
Referral Date:	06-30-89
Action Date:	Not reported
Created Date:	06-30-89
Owner Tank Id:	Not reported
SWRCB Tank Id:	19-000-009786-000011
Tank Status:	A
Capacity:	Not reported
Active Date:	06-30-89
Tank Use:	UNKNOWN
STG:	W
Content:	Not reported
Number Of Tanks:	Not reported

Status:	Active
Comp Number:	9786
Number:	9
Board Of Equalization:	Not reported
Referral Date:	06-30-89
Action Date:	Not reported
Created Date:	06-30-89
Owner Tank Id:	Not reported
SWRCB Tank Id:	19-000-009786-000012
Tank Status:	A
Capacity:	Not reported
Active Date:	06-30-89
Tank Use:	UNKNOWN
STG:	W
Content:	Not reported
Number Of Tanks:	Not reported

Status:	Active
Comp Number:	9786

G.W.A. INCORPORATED (Continued) **U001564771**

Number: 9
Board Of Equalization: Not reported
Referral Date: 06-30-89
Action Date: Not reported
Created Date: 06-30-89
Owner Tank Id: Not reported
SWRCB Tank Id: 19-000-009786-000013
Tank Status: A
Capacity: Not reported
Active Date: 06-30-89
Tank Use: UNKNOWN
STG: W
Content: Not reported
Number Of Tanks: Not reported

Status: Active
Comp Number: 9786
Number: 9
Board Of Equalization: Not reported
Referral Date: 06-30-89
Action Date: Not reported
Created Date: 06-30-89
Owner Tank Id: Not reported
SWRCB Tank Id: 19-000-009786-000014
Tank Status: A
Capacity: Not reported
Active Date: 06-30-89
Tank Use: UNKNOWN
STG: W
Content: Not reported
Number Of Tanks: Not reported

Status: Active
Comp Number: 9786
Number: 9
Board Of Equalization: Not reported
Referral Date: 06-30-89
Action Date: Not reported
Created Date: 06-30-89
Owner Tank Id: Not reported
SWRCB Tank Id: 19-000-009786-000001
Tank Status: A
Capacity: Not reported
Active Date: 06-30-89
Tank Use: UNKNOWN
STG: W
Content: Not reported
Number Of Tanks: 14

Status: Active
Comp Number: 9786
Number: 9
Board Of Equalization: Not reported
Referral Date: 06-30-89
Action Date: Not reported
Created Date: 06-30-89
Owner Tank Id: Not reported

G.W.A. INCORPORATED (Continued) **U001564771**

SWRCB Tank Id: 19-000-009786-000002
Tank Status: A
Capacity: Not reported
Active Date: 06-30-89
Tank Use: UNKNOWN
STG: W
Content: Not reported
Number Of Tanks: Not reported

Status: Active
Comp Number: 9786
Number: 9
Board Of Equalization: Not reported
Referral Date: 06-30-89
Action Date: Not reported
Created Date: 06-30-89
Owner Tank Id: Not reported
SWRCB Tank Id: 19-000-009786-000003
Tank Status: A
Capacity: Not reported
Active Date: 06-30-89
Tank Use: UNKNOWN
STG: W
Content: Not reported
Number Of Tanks: Not reported

Status: Active
Comp Number: 9786
Number: 9
Board Of Equalization: Not reported
Referral Date: 06-30-89
Action Date: Not reported
Created Date: 06-30-89
Owner Tank Id: Not reported
SWRCB Tank Id: 19-000-009786-000004
Tank Status: A
Capacity: Not reported
Active Date: 06-30-89
Tank Use: UNKNOWN
STG: W
Content: Not reported
Number Of Tanks: Not reported

Status: Active
Comp Number: 9786
Number: 9
Board Of Equalization: Not reported
Referral Date: 06-30-89
Action Date: Not reported
Created Date: 06-30-89
Owner Tank Id: Not reported
SWRCB Tank Id: 19-000-009786-000005
Tank Status: A
Capacity: Not reported
Active Date: 06-30-89
Tank Use: UNKNOWN
STG: W

G.W.A. INCORPORATED (Continued) **U001564771**

Content:	Not reported
Number Of Tanks:	Not reported
Status:	Active
Comp Number:	9786
Number:	9
Board Of Equalization:	Not reported
Referral Date:	06-30-89
Action Date:	Not reported
Created Date:	06-30-89
Owner Tank Id:	Not reported
SWRCB Tank Id:	19-000-009786-000006
Tank Status:	A
Capacity:	Not reported
Active Date:	06-30-89
Tank Use:	UNKNOWN
STG:	W
Content:	Not reported
Number Of Tanks:	Not reported

---

81 **SCHNEIDER NATIONAL INC** **RCRA-SQG** **1004675616**
715 S MAPLE AVE **FINDS** **CAR000075168**
MONTEBELLO, CA 90640 **HAZNET**

RCRA-SQG:

Date form received by agency:	06/05/2000
Facility name:	SCHNEIDER NATIONAL INC
Facility address:	715 S MAPLE AVE MONTEBELLO, CA 90640
EPA ID:	CAR000075168
Mailing address:	P O BOX 2515 GREEN BAY, WI 543062415
Contact:	GREG RABURN
Contact address:	P O BOX 2515 GREEN BAY, WI 543062415
Contact country:	US
Contact telephone:	(323) 889-2050
Contact email:	Not reported
EPA Region:	09
Classification:	Small Small Quantity Generator
Description:	Handler: generates more than 100 and less than 1000 kg of hazardous waste during any calendar month and accumulates less than 6000 kg of hazardous waste at any time; or generates 100 kg or less of hazardous waste during any calendar month, and accumulates more than 1000 kg of hazardous waste at any time

Owner/Operator Summary:

Owner/operator name:	DON SCHNEIDER
Owner/operator address:	P O BOX 2515 GREEN BAY, WI 54306
Owner/operator country:	Not reported
Owner/operator telephone:	(800) 558-6767
Legal status:	Private
Owner/Operator Type:	Owner
Owner/Op start date:	Not reported
Owner/Op end date:	Not reported

SCHNEIDER NATIONAL INC (Continued) **1004675616**

Handler Activities Summary:

U.S. importer of hazardous waste:	No
Mixed waste (haz. and radioactive):	No
Recycler of hazardous waste:	No
Transporter of hazardous waste:	No
Treater, storer or disposer of HW:	No
Underground injection activity:	No
On-site burner exemption:	No
Furnace exemption:	No
Used oil fuel burner:	No
Used oil processor:	No
User oil refiner:	No
Used oil fuel marketer to burner:	No
Used oil Specification marketer:	No
Used oil transfer facility:	No
Used oil transporter:	No

. Waste code: D039
. Waste name: TETRACHLOROETHYLENE

Violation Status: No violations found

FINDS:

Registry ID: 110002938224

Environmental Interest/Information System
RCRAInfo is a national information system that supports the Resource Conservation and Recovery Act (RCRA) program through the tracking of events and activities related to facilities that generate, transport, and treat, store, or dispose of hazardous waste. RCRAInfo allows RCRA program staff to track the notification, permit, compliance, and corrective action activities required under RCRA.

HAZNET:

envid:	1004675616
Year:	2001
GEPAID:	CAR000075168
Contact:	TAMMY MAES
Telephone:	9205923306
Mailing Name:	Not reported
Mailing Address:	911 GLORY ROAD
Mailing City,St,Zip:	GREEN BAY, WI 543040000
Gen County:	Not reported
TSD EPA ID:	CAT000613893
TSD County:	Not reported
Waste Category:	Aqueous solution with total organic residues less than 10 percent
Disposal Method:	Transfer Station
Tons:	1.07
Facility County:	Los Angeles

envid:	1004675616
Year:	2000
GEPAID:	CAR000075168
Contact:	TAMMY MAES
Telephone:	9205923306

SCHNEIDER NATIONAL INC (Continued) **1004675616**

Mailing Name:	Not reported
Mailing Address:	911 GLORY ROAD
Mailing City,St,Zip:	GREEN BAY, WI 543040000
Gen County:	Not reported
TSD EPA ID:	CAT000613893
TSD County:	Not reported
Waste Category:	Aqueous solution with total organic residues less than 10 percent
Disposal Method:	Transfer Station
Tons:	0.75
Facility County:	Los Angeles

---

81 **CHMIRS** **S100275721**
715 SOUTH MAPLE **N/A**
MONTEBELLO, CA 90640

CHMIRS:

OES Incident Number:	010525
OES notification:	Not reported
OES Date:	Not reported
OES Time:	Not reported
Incident Date:	24-APR-90
Date Completed:	**24-APR-90**
Property Use:	600
Agency Id Number:	19130
Agency Incident Number:	8955
Time Notified:	141
Time Completed:	0
Surrounding Area:	600
Estimated Temperature:	52
Property Management:	P
More Than Two Substances Involved?:	N
Resp Agncy Personel # Of Decontaminated:	0
Responding Agency Personel # Of Injuries:	0
Responding Agency Personel # Of Fatalities:	0
Others Number Of Decontaminated:	0
Others Number Of Injuries:	0
Others Number Of Fatalities:	0
Vehicle Make/year:	Not reported
Vehicle License Number:	Not reported
Vehicle State:	Not reported
Vehicle Id Number:	Not reported
CA DOT PUC/ICC Number:	Not reported
Company Name:	Not reported
Reporting Officer Name/ID:	E.S.C CHARLES FORD
Report Date:	26-APR-90
Facility Telephone:	213 722-7804
Waterway Involved:	Not reported
Waterway:	Not reported
Spill Site:	Not reported
Cleanup By:	Not reported
Containment:	Not reported
What Happened:	Not reported
Type:	Not reported
Measure:	Not reported
Other:	Not reported
Date/Time:	Not reported
Year:	88-92
Agency:	Not reported

(Continued) **S100275721**

Incident Date:	Not reported
Admin Agency:	Not reported
Amount:	Not reported
Contained:	Not reported
Site Type:	Not reported
E Date:	10-MAY-91
Substance:	Not reported
Unknown:	Not reported
Substance #2:	Not reported
Substance #3:	Not reported
Evacuations:	Not reported
Number of Injuries:	Not reported
Number of Fatalities:	Not reported
#1 Pipeline:	Not reported
#2 Pipeline:	Not reported
#3 Pipeline:	Not reported
#1 Vessel >= 300 Tons:	Not reported
#2 Vessel >= 300 Tons:	Not reported
#3 Vessel >= 300 Tons:	Not reported
Evacs:	Not reported
Injuries:	Not reported
Fatals:	Not reported
Comments:	Y
Description:	Not reported

---

81 **H.E.R. TRUCKING, INC.** **HAZNET** **S113106991**
715 S MAPLE AVE **HAULERS** **N/A**
MONTEBELLO, CA 90640

HAZNET:

envid:	S113106991
Year:	1999
GEPAID:	CAL000211538
Contact:	DON SCHNEIDER
Telephone:	0000000000
Mailing Name:	Not reported
Mailing Address:	853 S MAPLE
Mailing City,St,Zip:	MONTEBELLO, CA 906400000
Gen County:	Not reported
TSD EPA ID:	CAT000613893
TSD County:	Not reported
Waste Category:	Aqueous solution with total organic residues less than 10 percent
Disposal Method:	Transfer Station
Tons:	.2418
Facility County:	Los Angeles

HAULERS:

Facility ID:	1809963
Facility Phone:	(818) 771-0109
Business Email Address:	Not reported
Contact Person:	Hugo Ruiz, elsa manager, Hugo Ruiz, Elsa Zamora x 126
Mailing Address:	715 S Maple Ave
Mailing City:	Montebello
Mailing State:	CA
Mailing Zip:	90640
Mailing County:	Los Angeles
Mailing Phone:	(818) 771-0109

H.E.R. TRUCKING, INC. (Continued) **S113106991**

Waste Tire Permit Summary: No Permit record for this business.

Detail:

SR#:	527
Current Role:	Hauler
Current Role Status:	Registered
Facility ID:	1809963

SR#:	527
Current Role:	Generator
Current Role Status:	Yes
Facility ID:	1809963

---

81 **CRESCENT REFINING & OIL CO** **LOS ANGELES CO. HMS** **S101896628**
715 S MAPLE AVE **N/A**
MONTEBELLO, CA

LOS ANGELES CO. HMS:

Region:	LA
Facility Id:	009939-009786
Facility Type:	T0
Facility Status:	Removed
Area:	3H
Permit Number:	00001085T
Permit Status:	Removed

---

82 **1X ELENOR BROWN** **HAZNET** **S112839171**
420 BLUFF ROAD **N/A**
MONTEBELLO, CA 90640

HAZNET:

envid:	S112839171
Year:	1993
GEPAID:	CAC000709736
Contact:	ELENOR BROWN
Telephone:	0000000000
Mailing Name:	Not reported
Mailing Address:	420 BLUFF ROAD
Mailing City,St,Zip:	MONTEBELLO, CA 906400000
Gen County:	Not reported
TSD EPA ID:	CAD097030993
TSD County:	Not reported
Waste Category:	Liquids with pH <= 2 with metals
Disposal Method:	Treatment, Tank
Tons:	4.10000000000
Facility County:	Los Angeles

82 **DISTRICT YARD** **HIST UST** **U001564763**
441 S BLUFF RD **N/A**
MONTEBELLO, CA 90640

HIST UST:

Region:	STATE
Facility ID:	00000061335
Facility Type:	Other
Other Type:	WATER DISTRICT
Contact Name:	JAMES GLANCY
Telephone:	2137214735
Owner Name:	SOUTH MONTEBELLO IRRIGATION DI
Owner Address:	864 WEST WASHINGTON BL.
Owner City,St,Zip:	MONTEBELLO, CA 90640
Total Tanks:	0001
Tank Num:	001
Container Num:	1
Year Installed:	1979
Tank Capacity:	00006000
Tank Used for:	PRODUCT
Type of Fuel:	UNLEADED
Container Construction Thickness:	Not reported
Leak Detection:	Stock Inventor

---

82 **SOUTH MONTEBELLO IRRIGATION DIST** **HAZNET** **S113095337**
437 BLUFF ROAD **N/A**
MONTEBELLO, CA 90640

HAZNET:

envid:	S113095337
Year:	2009
GEPAID:	CAL000180041
Contact:	DAVID HERRERA
Telephone:	3237214735
Mailing Name:	Not reported
Mailing Address:	864 WASHINGTON BLVD
Mailing City,St,Zip:	MONTEBELLO, CA 906400000
Gen County:	Not reported
TSD EPA ID:	CAD982444481
TSD County:	Not reported
Waste Category:	Other organic solids
Disposal Method:	Storage, Bulking, And/Or Transfer Off Site--No Treatment/Reovery (H010-H129) Or (H131-H135)
Tons:	0.3
Facility County:	Los Angeles

---

82 **1X SOUTH MONTEBELLO IRRIGATION DIST** **HAZNET** **S112857933**
437 BLUFF ROAD **N/A**
MONTEBELLO, CA 90640

HAZNET:

envid:	S112857933
Year:	1994
GEPAID:	CAC000978096
Contact:	SO MONTEBELLO IRRIGATION DIST
Telephone:	0000000000
Mailing Name:	Not reported

1X SOUTH MONTEBELLO IRRIGATION DIST (Continued) **S112857933**

Mailing Address:	864 WASHINGTON BLVD
Mailing City,St,Zip:	MONTEBELLO, CA 906400000
Gen County:	Not reported
TSD EPA ID:	CAD000088252
TSD County:	Not reported
Waste Category:	Unspecified oil-containing waste
Disposal Method:	Transfer Station
Tons:	.0834
Facility County:	Los Angeles

envid:	S112857933
Year:	1994
GEPAID:	CAC000978096
Contact:	SO MONTEBELLO IRRIGATION DIST
Telephone:	0000000000
Mailing Name:	Not reported
Mailing Address:	864 WASHINGTON BLVD
Mailing City,St,Zip:	MONTEBELLO, CA 906400000
Gen County:	Not reported
TSD EPA ID:	CAD000088252
TSD County:	Not reported
Waste Category:	Unspecified solvent mixture
Disposal Method:	Transfer Station
Tons:	.1668
Facility County:	Los Angeles

envid:	S112857933
Year:	1994
GEPAID:	CAC000978096
Contact:	SO MONTEBELLO IRRIGATION DIST
Telephone:	0000000000
Mailing Name:	Not reported
Mailing Address:	864 WASHINGTON BLVD
Mailing City,St,Zip:	MONTEBELLO, CA 906400000
Gen County:	Not reported
TSD EPA ID:	CAD000088252
TSD County:	Not reported
Waste Category:	Pesticides and other waste associated with pesticide production
Disposal Method:	Transfer Station
Tons:	.1251
Facility County:	Los Angeles

---

82 **MAINTENANCE FACILITY** **NPDES** **S117704512**
437 S BLUFF RD **N/A**
MONTEBELLO, CA 90640

NPDES:

Npdes Number:	Not reported
Facility Status:	Not reported
Agency Id:	Not reported
Region:	4
Regulatory Measure Id:	293665
Order No:	Not reported
Regulatory Measure Type:	Construction
Place Id:	Not reported
WDID:	4 19L950066
Program Type:	Not reported
Adoption Date Of Regulatory Measure:	Not reported

MAINTENANCE FACILITY (Continued) **S117704512**

Effective Date Of Regulatory Measure:	Not reported
Expiration Date Of Regulatory Measure:	Not reported
Termination Date Of Regulatory Measure:	1/6/2012
Discharge Name:	Not reported
Discharge Address:	Not reported
Discharge City:	Not reported
Discharge State:	Not reported
Discharge Zip:	Not reported
RECEIVED DATE:	5/9/2008
PROCESSED DATE:	10/5/2005
STATUS CODE NAME:	Terminated
STATUS DATE:	1/23/2012
PLACE SIZE:	1.98
PLACE SIZE UNIT:	Acres
FACILITY CONTACT NAME:	John Edwards
FACILITY CONTACT TITLE:	Not reported
FACILITY CONTACT PHONE:	909-920-5015
FACILITY CONTACT PHONE EXT:	Not reported
FACILITY CONTACT EMAIL:	Not reported
OPERATOR NAME:	South Montebello Irrigation District
OPERATOR ADDRESS:	437 S Bluff Rd
OPERATOR CITY:	Montebello
OPERATOR STATE:	California
OPERATOR ZIP:	90640
OPERATOR CONTACT NAME:	Alberto Corrales
OPERATOR CONTACT TITLE:	General Manger
OPERATOR CONTACT PHONE:	323-721-4735
OPERATOR CONTACT PHONE EXT:	Not reported
OPERATOR CONTACT EMAIL:	a.corrales@pacbell.net
OPERATOR TYPE:	Private Business
DEVELOPER NAME:	CE Fry Construction
DEVELOPER ADDRESS:	286 Corporate Way
DEVELOPER CITY:	Upland
DEVELOPER STATE:	California
DEVELOPER ZIP:	91786
DEVELOPER CONTACT NAME:	Ed Fry
DEVELOPER CONTACT TITLE:	Not reported
CONSTYPE LINEAR UTILITY IND:	N
EMERGENCY PHONE NO:	909-920-5015
EMERGENCY PHONE EXT:	Not reported
CONSTYPE ABOVE GROUND IND:	Not reported
CONSTYPE BELOW GROUND IND:	Not reported
CONSTYPE CABLE LINE IND:	Not reported
CONSTYPE COMM LINE IND:	Not reported
CONSTYPE COMMERTIAL IND:	Not reported
CONSTYPE ELECTRICAL LINE IND:	Not reported
CONSTYPE GAS LINE IND:	Not reported
CONSTYPE INDUSTRIAL IND:	Not reported
CONSTYPE OTHER DESRIPTION:	Not reported
CONSTYPE OTHER IND:	Not reported
CONSTYPE RECONS IND:	Not reported
CONSTYPE RESIDENTIAL IND:	Not reported
CONSTYPE TRANSPORT IND:	Not reported
CONSTYPE UTILITY DESCRIPTION:	Not reported
CONSTYPE UTILITY IND:	Not reported
CONSTYPE WATER SEWER IND:	Not reported
DIR DISCHARGE USWATER IND:	Not reported

MAINTENANCE FACILITY (Continued) **S117704512**

RECEIVING WATER NAME:	Rio Hondo River
CERTIFIER NAME:	Brian Sinclair
CERTIFIER TITLE:	General Manager
CERTIFICATION DATE:	21-JUN-10
PRIMARY SIC:	Not reported
SECONDARY SIC:	Not reported
TERTIARY SIC:	Not reported

---

82 **S MONTEBELLO IRRIGATION DIST** **LOS ANGELES CO. HMS** **S106915011**
437 S BLUFF RD **N/A**
MONTEBELLO, CA

LOS ANGELES CO. HMS:

Region:	LA
Facility Id:	014969-015828
Facility Type:	Not reported
Facility Status:	Removed
Area:	3H
Permit Number:	Not reported
Permit Status:	Not reported

---

82 **SOUTH MONTEBELLO IRRIGATION** **FINDS** **1016422204**
437 BLUFF RD **N/A**
MONTEBELLO, CA 90640

FINDS:

Registry ID: 110055701192

Environmental Interest/Information System
STATE MASTER

---

83 **CHMIRS** **S100216059**
600 S MONTEBELLO BLVD **N/A**
MONTEBELLO, CA 90640

CHMIRS:

OES Incident Number:	801846
OES notification:	Not reported
OES Date:	Not reported
OES Time:	Not reported
Incident Date:	04-JUN-88
Date Completed:	**04-JUN-88**
Property Use:	500
Agency Id Number:	19130
Agency Incident Number:	1879
Time Notified:	940
Time Completed:	1240
Surrounding Area:	400
Estimated Temperature:	75
Property Management:	P
More Than Two Substances Involved?:	Y
Resp Agncy Personel # Of Decontaminated:	Not reported
Responding Agency Personel # Of Injuries:	Not reported

(Continued) **S100216059**

Responding Agency Personel # Of Fatalities:	Not reported
Others Number Of Decontaminated:	Not reported
Others Number Of Injuries:	Not reported
Others Number Of Fatalities:	Not reported
Vehicle Make/year:	Not reported
Vehicle License Number:	Not reported
Vehicle State:	Not reported
Vehicle Id Number:	Not reported
CA DOT PUC/ICC Number:	Not reported
Company Name:	Not reported
Reporting Officer Name/ID:	CHARLES A FORD 1036
Report Date:	07-JUN-88
Facility Telephone:	213 722-7804
Waterway Involved:	Not reported
Waterway:	Not reported
Spill Site:	Not reported
Cleanup By:	Not reported
Containment:	Not reported
What Happened:	Not reported
Type:	Not reported
Measure:	Not reported
Other:	Not reported
Date/Time:	Not reported
Year:	88-92
Agency:	Not reported
Incident Date:	Not reported
Admin Agency:	Not reported
Amount:	Not reported
Contained:	Not reported
Site Type:	Not reported
E Date:	Not reported
Substance:	Not reported
Unknown:	Not reported
Substance #2:	Not reported
Substance #3:	Not reported
Evacuations:	Not reported
Number of Injuries:	Not reported
Number of Fatalities:	Not reported
#1 Pipeline:	Not reported
#2 Pipeline:	Not reported
#3 Pipeline:	Not reported
#1 Vessel >= 300 Tons:	Not reported
#2 Vessel >= 300 Tons:	Not reported
#3 Vessel >= 300 Tons:	Not reported
Evacs:	Not reported
Injuries:	Not reported
Fatals:	Not reported
Comments:	N
Description:	Not reported

83 **CHMIRS** **S100216354**
N/A

600 SO MONTEBELLO BLVD
MONTEBELLO, CA 90640

CHMIRS:

OES Incident Number:	803178
OES notification:	Not reported
OES Date:	Not reported
OES Time:	Not reported
Incident Date:	30-SEP-88
Date Completed:	**01-OCT-88**
Property Use:	400
Agency Id Number:	19130
Agency Incident Number:	3406
Time Notified:	1400
Time Completed:	1300
Surrounding Area:	400
Estimated Temperature:	88
Property Management:	Not reported
More Than Two Substances Involved?:	N
Resp Agncy Personel # Of Decontaminated:	1
Responding Agency Personel # Of Injuries:	1
Responding Agency Personel # Of Fatalities:	Not reported
Others Number Of Decontaminated:	1
Others Number Of Injuries:	1
Others Number Of Fatalities:	Not reported
Vehicle Make/year:	81 DATSUN P/U
Vehicle License Number:	2A55248
Vehicle State:	CA
Vehicle Id Number:	Not reported
CA DOT PUC/ICC Number:	Not reported
Company Name:	Not reported
Reporting Officer Name/ID:	CHARLES A FORD #1036
Report Date:	30-SEP-88
Facility Telephone:	213 722-7804
Waterway Involved:	Not reported
Waterway:	Not reported
Spill Site:	Not reported
Cleanup By:	Not reported
Containment:	Not reported
What Happened:	Not reported
Type:	Not reported
Measure:	Not reported
Other:	Not reported
Date/Time:	Not reported
Year:	88-92
Agency:	Not reported
Incident Date:	Not reported
Admin Agency:	Not reported
Amount:	Not reported
Contained:	Not reported
Site Type:	Not reported
E Date:	Not reported
Substance:	Not reported
Unknown:	Not reported
Substance #2:	Not reported
Substance #3:	Not reported
Evacuations:	Not reported
Number of Injuries:	Not reported

(Continued) **S100216354**

Number of Fatalities:	Not reported
#1 Pipeline:	Not reported
#2 Pipeline:	Not reported
#3 Pipeline:	Not reported
#1 Vessel >= 300 Tons:	Not reported
#2 Vessel >= 300 Tons:	Not reported
#3 Vessel >= 300 Tons:	Not reported
Evacs:	Not reported
Injuries:	Not reported
Fatals:	Not reported
Comments:	N
Description:	Not reported

---

84 **ON SITE REFINISHING** **RCRA-SQG** **1009398369**
732 MAPLE AVE **CAR000173922**
MONTEBELLO, CA 90640

RCRA-SQG:

Date form received by agency:	05/18/2006
Facility name:	ON SITE REFINISHING
Facility address:	732 MAPLE AVE UNIT Q MONTEBELLO, CA 90640
EPA ID:	CAR000173922
Contact:	JOSE SALCEDO
Contact address:	732 MAPLE AVE UNIT Q MONTEBELLO, CA 90640
Contact country:	US
Contact telephone:	323-270-6805
Contact email:	Not reported
EPA Region:	09
Classification:	Small Small Quantity Generator
Description:	Handler: generates more than 100 and less than 1000 kg of hazardous waste during any calendar month and accumulates less than 6000 kg of hazardous waste at any time; or generates 100 kg or less of hazardous waste during any calendar month, and accumulates more than 1000 kg of hazardous waste at any time

Owner/Operator Summary:

Owner/operator name:	JOSE SALCEDO
Owner/operator address:	Not reported Not reported
Owner/operator country:	US
Owner/operator telephone:	Not reported
Legal status:	Private
Owner/Operator Type:	Operator
Owner/Op start date:	09/20/2004
Owner/Op end date:	Not reported

Owner/operator name:	JOSE SALCEDO
Owner/operator address:	Not reported Not reported
Owner/operator country:	US
Owner/operator telephone:	Not reported
Legal status:	Private
Owner/Operator Type:	Owner
Owner/Op start date:	09/20/2004

ON SITE REFINISHING (Continued) **1009398369**

Owner/Op end date: Not reported

Handler Activities Summary:

U.S. importer of hazardous waste:	No
Mixed waste (haz. and radioactive):	No
Recycler of hazardous waste:	No
Transporter of hazardous waste:	No
Treater, storer or disposer of HW:	No
Underground injection activity:	No
On-site burner exemption:	No
Furnace exemption:	No
Used oil fuel burner:	No
Used oil processor:	No
User oil refiner:	No
Used oil fuel marketer to burner:	No
Used oil Specification marketer:	No
Used oil transfer facility:	No
Used oil transporter:	No

. Waste code: D001
. Waste name: IGNITABLE WASTE

. Waste code: D035
. Waste name: METHYL ETHYL KETONE

. Waste code: F003
. Waste name: THE FOLLOWING SPENT NONHALOGENATED SOLVENTS: XYLENE, ACETONE, ETHYL ACETATE, ETHYL BENZENE, ETHYL ETHER, METHYL ISOBUTYL KETONE, N-BUTYL ALCOHOL, CYCLOHEXANONE, AND METHANOL; ALL SPENT SOLVENT MIXTURES/BLENDS CONTAINING, BEFORE USE, ONLY THE ABOVE SPENT NONHALOGENATED SOLVENTS; AND ALL SPENT SOLVENT MIXTURES/BLENDS CONTAINING, BEFORE USE, ONE OR MORE OF THE ABOVE NONHALOGENATED SOLVENTS, AND A TOTAL OF TEN PERCENT OR MORE (BY VOLUME) OF ONE OR MORE OF THOSE SOLVENTS LISTED IN F001, F002, F004, AND F005; AND STILL BOTTOMS FROM THE RECOVERY OF THESE SPENT SOLVENTS AND SPENT SOLVENT MIXTURES.

Violation Status: No violations found

---

84 **ON SITE REFINISHING** **FINDS** **1009402573**
732 MAPLE AVE **N/A**
MONTEBELLO, CA 90640

FINDS:

Registry ID: 110024869748

Environmental Interest/Information System
RCRAInfo is a national information system that supports the Resource Conservation and Recovery Act (RCRA) program through the tracking of events and activities related to facilities that generate, transport, and treat, store, or dispose of hazardous waste. RCRAInfo allows RCRA program staff to track the notification, permit, compliance, and corrective action activities required under RCRA.

84 **ON SITE REFINISHING** **HAZNET** **S113178149**
732 MAPLE AVE UNIT Q **N/A**
MONTEBELLO, CA 90640

HAZNET:

envid:	S113178149
Year:	2006
GEPAID:	CAR000173922
Contact:	JOSE SALCEDO
Telephone:	3232706805
Mailing Name:	Not reported
Mailing Address:	732 MAPLE AVE UNIT Q
Mailing City,St,Zip:	MONTEBELLO, CA 906400000
Gen County:	Not reported
TSD EPA ID:	CAD008252405
TSD County:	Not reported
Waste Category:	Unspecified solvent mixture
Disposal Method:	Recycler
Tons:	0.22
Facility County:	Los Angeles

---

85 **ERNS** **91466293**
MAPLE / BEACH ST. SOUTH **N/A**
MONTEBELLO, CA

Click this hyperlink while viewing on your computer to access additional ERNS detail in the EDR Site Report.

---

85 **ERNS** **91201224**
MAPLE / BEACH ST. SOUTH **N/A**
MONTEDELLO, CA

Click this hyperlink while viewing on your computer to access additional ERNS detail in the EDR Site Report.

---

85 **IRONMAN RENEWAL** **HAZNET** **S113144167**
1501 BEACH ST **N/A**
MONTEBELLO, CA 90640

HAZNET:

envid:	S113144167
Year:	2010
GEPAID:	CAL000310896
Contact:	CRAIG PHILLIPS
Telephone:	9517353710
Mailing Name:	Not reported
Mailing Address:	2535 ANSELMO DRIVE
Mailing City,St,Zip:	CORONA, CA 928790000
Gen County:	Not reported
TSD EPA ID:	CAD097030993
TSD County:	Not reported
Waste Category:	Unspecified sludge waste

IRONMAN RENEWAL (Continued) **S113144167**

Disposal Method: Storage, Bulking, And/Or Transfer Off Site--No Treatment/Reovery (H010-H129) Or (H131-H135)
Tons: 0.475
Facility County: Los Angeles

envid: S113144167
Year: 2010
GEPAID: CAL000310896
Contact: CRAIG PHILLIPS
Telephone: 9517353710
Mailing Name: Not reported
Mailing Address: 2535 ANSELMO DRIVE
Mailing City,St,Zip: CORONA, CA 928790000
Gen County: Not reported
TSD EPA ID: CAD097030993
TSD County: Not reported
Waste Category: Other organic solids
Disposal Method: Storage, Bulking, And/Or Transfer Off Site--No Treatment/Reovery (H010-H129) Or (H131-H135)
Tons: 1
Facility County: Los Angeles

envid: S113144167
Year: 2010
GEPAID: CAL000310896
Contact: CRAIG PHILLIPS
Telephone: 9517353710
Mailing Name: Not reported
Mailing Address: 2535 ANSELMO DRIVE
Mailing City,St,Zip: CORONA, CA 928790000
Gen County: Not reported
TSD EPA ID: CAD097030993
TSD County: Not reported
Waste Category: Unspecified sludge waste
Disposal Method: Storage, Bulking, And/Or Transfer Off Site--No Treatment/Reovery (H010-H129) Or (H131-H135)
Tons: 0.475
Facility County: Los Angeles

envid: S113144167
Year: 2010
GEPAID: CAL000310896
Contact: CRAIG PHILLIPS
Telephone: 9517353710
Mailing Name: Not reported
Mailing Address: 2535 ANSELMO DRIVE
Mailing City,St,Zip: CORONA, CA 928790000
Gen County: Not reported
TSD EPA ID: CAD097030993
TSD County: Not reported
Waste Category: Other organic solids
Disposal Method: Storage, Bulking, And/Or Transfer Off Site--No Treatment/Reovery (H010-H129) Or (H131-H135)
Tons: 1
Facility County: Los Angeles

envid: S113144167

IRONMAN RENEWAL (Continued) **S113144167**

Year:	2010
GEPAID:	CAL000310896
Contact:	CRAIG PHILLIPS
Telephone:	9517353710
Mailing Name:	Not reported
Mailing Address:	2535 ANSELMO DRIVE
Mailing City,St,Zip:	CORONA, CA 928790000
Gen County:	Not reported
TSD EPA ID:	CAT080013352
TSD County:	Not reported
Waste Category:	Oil/water separation sludge
Disposal Method:	Other Recovery Of Reclamation For Reuse Including Acid Regeneration, Organics Recovery Ect
Tons:	12.51
Facility County:	Los Angeles

Click this hyperlink while viewing on your computer to access
3 additional CA_HAZNET: record(s) in the EDR Site Report.

---

85 **SERVICE MOTOR PARTS CO** **HAZNET** **S113013743**
1501 BEACH ST **N/A**
MONTEBELLO, CA 90640

HAZNET:

envid:	S113013743
Year:	2006
GEPAID:	CAD982052979
Contact:	KIP WATERHOUSE
Telephone:	3237256649
Mailing Name:	Not reported
Mailing Address:	1501 BEACH ST
Mailing City,St,Zip:	MONTEBELLO, CA 906400000
Gen County:	Not reported
TSD EPA ID:	CAT080013352
TSD County:	Not reported
Waste Category:	Oil/water separation sludge
Disposal Method:	Recycler
Tons:	7.5
Facility County:	Los Angeles

envid:	S113013743
Year:	2005
GEPAID:	CAD982052979
Contact:	KIP WATERHOUSE
Telephone:	3237256649
Mailing Name:	Not reported
Mailing Address:	1501 BEACH ST
Mailing City,St,Zip:	MONTEBELLO, CA 906400000
Gen County:	Not reported
TSD EPA ID:	CAT080013352
TSD County:	Not reported
Waste Category:	Oil/water separation sludge
Disposal Method:	Not reported
Tons:	8.34
Facility County:	Los Angeles

envid:	S113013743
Year:	2004

SERVICE MOTOR PARTS CO (Continued) **S113013743**

GEPAID:	CAD982052979
Contact:	KIP WATERHOUSE
Telephone:	3237256649
Mailing Name:	Not reported
Mailing Address:	1501 BEACH ST
Mailing City,St,Zip:	MONTEBELLO, CA 906400000
Gen County:	Not reported
TSD EPA ID:	CAT080013352
TSD County:	Not reported
Waste Category:	Oil/water separation sludge
Disposal Method:	Not reported
Tons:	9.17
Facility County:	Los Angeles

envid:	S113013743
Year:	2003
GEPAID:	CAD982052979
Contact:	KIP WATERHOUSE
Telephone:	3237256649
Mailing Name:	Not reported
Mailing Address:	1501 BEACH ST
Mailing City,St,Zip:	MONTEBELLO, CA 906400000
Gen County:	Not reported
TSD EPA ID:	CAT080013352
TSD County:	Not reported
Waste Category:	Oil/water separation sludge
Disposal Method:	Recycler
Tons:	8.75
Facility County:	Los Angeles

envid:	S113013743
Year:	2002
GEPAID:	CAD982052979
Contact:	KIP WATERHOUSE
Telephone:	3237256649
Mailing Name:	Not reported
Mailing Address:	1501 BEACH ST
Mailing City,St,Zip:	MONTEBELLO, CA 906400000
Gen County:	Not reported
TSD EPA ID:	CAT080013352
TSD County:	Not reported
Waste Category:	Oil/water separation sludge
Disposal Method:	Recycler
Tons:	8.34
Facility County:	Los Angeles

Click this hyperlink while viewing on your computer to access
8 additional CA_HAZNET: record(s) in the EDR Site Report.

85 **SERVICE MOTOR PARTS CO** **EMI** **1000432865**
1501 BEACH ST **N/A**
MONTEBELLO, CA 90640

EMI:

Year:	1987
County Code:	19
Air Basin:	SC
Facility ID:	53954
Air District Name:	SC
SIC Code:	9999
Air District Name:	SOUTH COAST AQMD
Community Health Air Pollution Info System:	Not reported
Consolidated Emission Reporting Rule:	Not reported
Total Organic Hydrocarbon Gases Tons/Yr:	1
Reactive Organic Gases Tons/Yr:	1
Carbon Monoxide Emissions Tons/Yr:	0
NOX - Oxides of Nitrogen Tons/Yr:	0
SOX - Oxides of Sulphur Tons/Yr:	0
Particulate Matter Tons/Yr:	0
Part. Matter 10 Micrometers & Smllr Tons/Yr:	0

Year:	1990
County Code:	19
Air Basin:	SC
Facility ID:	53954
Air District Name:	SC
SIC Code:	7539
Air District Name:	SOUTH COAST AQMD
Community Health Air Pollution Info System:	Not reported
Consolidated Emission Reporting Rule:	Not reported
Total Organic Hydrocarbon Gases Tons/Yr:	1
Reactive Organic Gases Tons/Yr:	1
Carbon Monoxide Emissions Tons/Yr:	0
NOX - Oxides of Nitrogen Tons/Yr:	0
SOX - Oxides of Sulphur Tons/Yr:	0
Particulate Matter Tons/Yr:	0
Part. Matter 10 Micrometers & Smllr Tons/Yr:	0

---

85 **SERVICE MOTOR PARTS CO** **FINDS** **1006306959**
1501 BEACH STREET **N/A**
MONTEBELLO, CA 90640

FINDS:

Registry ID: 110012435604

Environmental Interest/Information System
CRITERIA AND HAZARDOUS AIR POLLUTANT INVENTORY

85 **1X PQS BAKERY INC** **HAZNET** **S112845352**
1527 SOUTH BEACH ST **N/A**
MONTEBELLO, CA 90640

HAZNET:

envid:	S112845352
Year:	1993
GEPAID:	CAC000788496
Contact:	PQS BAKERY INC.
Telephone:	0000000000
Mailing Name:	Not reported
Mailing Address:	1527 SOUTH BEACH ST
Mailing City,St,Zip:	MONTEBELLO, CA 906400000
Gen County:	Not reported
TSD EPA ID:	CAD981696420
TSD County:	Not reported
Waste Category:	Oil/water separation sludge
Disposal Method:	Transfer Station
Tons:	5.52519999999
Facility County:	Los Angeles

---

85 **CAL FRENCH INC** **CHMIRS** **S100217438**
1527 BEACH ST **EMI** **N/A**
MONTEBELLO, CA 90640

CHMIRS:

OES Incident Number:	906904
OES notification:	Not reported
OES Date:	Not reported
OES Time:	Not reported
Incident Date:	06-JUL-89
Date Completed:	**06-JUL-89**
Property Use:	099
Agency Id Number:	19130
Agency Incident Number:	99999
Time Notified:	852
Time Completed:	1730
Surrounding Area:	600
Estimated Temperature:	Not reported
Property Management:	Not reported
More Than Two Substances Involved?:	N
Resp Agncy Personel # Of Decontaminated:	0
Responding Agency Personel # Of Injuries:	0
Responding Agency Personel # Of Fatalities:	0
Others Number Of Decontaminated:	0
Others Number Of Injuries:	0
Others Number Of Fatalities:	0
Vehicle Make/year:	Not reported
Vehicle License Number:	Not reported
Vehicle State:	Not reported
Vehicle Id Number:	Not reported
CA DOT PUC/ICC Number:	Not reported
Company Name:	Not reported
Reporting Officer Name/ID:	CHARLES A. FORD
Report Date:	06-JUL-89
Facility Telephone:	213 722-7804
Waterway Involved:	Not reported
Waterway:	Not reported
Spill Site:	Not reported
Cleanup By:	Not reported

CAL FRENCH INC (Continued) **S100217438**

Containment:	Not reported
What Happened:	Not reported
Type:	Not reported
Measure:	Not reported
Other:	Not reported
Date/Time:	Not reported
Year:	88-92
Agency:	Not reported
Incident Date:	Not reported
Admin Agency:	Not reported
Amount:	Not reported
Contained:	Not reported
Site Type:	Not reported
E Date:	15-MAY-90
Substance:	Not reported
Unknown:	Not reported
Substance #2:	Not reported
Substance #3:	Not reported
Evacuations:	Not reported
Number of Injuries:	Not reported
Number of Fatalities:	Not reported
#1 Pipeline:	Not reported
#2 Pipeline:	Not reported
#3 Pipeline:	Not reported
#1 Vessel >= 300 Tons:	Not reported
#2 Vessel >= 300 Tons:	Not reported
#3 Vessel >= 300 Tons:	Not reported
Evacs:	Not reported
Injuries:	Not reported
Fatals:	Not reported
Comments:	Not reported
Description:	Not reported

EMI:

Year:	1987
County Code:	19
Air Basin:	SC
Facility ID:	490
Air District Name:	SC
SIC Code:	2051
Air District Name:	SOUTH COAST AQMD
Community Health Air Pollution Info System:	Not reported
Consolidated Emission Reporting Rule:	Not reported
Total Organic Hydrocarbon Gases Tons/Yr:	0
Reactive Organic Gases Tons/Yr:	0
Carbon Monoxide Emissions Tons/Yr:	0
NOX - Oxides of Nitrogen Tons/Yr:	0
SOX - Oxides of Sulphur Tons/Yr:	0
Particulate Matter Tons/Yr:	0
Part. Matter 10 Micrometers & Smllr Tons/Yr:	0

85 **SOPHO BAKERY** **LOS ANGELES CO. HMS** **S107592027**
1527 W BEACH ST **N/A**
MONTEBELLO, CA

LOS ANGELES CO. HMS:
Region: LA
Facility Id: 017623-046264
Facility Type: Not reported
Facility Status: OPEN
Area: 3H
Permit Number: Not reported
Permit Status: Not reported

---

85 **FRENCH CROISSANT CALIFORNIA** **LOS ANGELES CO. HMS** **S106023841**
1527 W BEACH ST **N/A**
MONTEBELLO, CA

LOS ANGELES CO. HMS:
Region: LA
Facility Id: 017623-024121
Facility Type: T1
Facility Status: Removed
Area: 3H
Permit Number: 000179854
Permit Status: Removed

---

86 **JOHN NAPOLITANO** **HAZNET** **S117285083**
705 S GREENWOOD AVE **N/A**
MONTEBELLO, CA 90640

HAZNET:
envid: S117285083
Year: 2013
GEPAID: CAC002720201
Contact: JOHN NAPOLITANO
Telephone: 9097621934
Mailing Name: Not reported
Mailing Address: 705 S GREENWOOD AVE
Mailing City,St,Zip: MONTEBELLO, CA 906405515
Gen County: Los Angeles
TSD EPA ID: CAD009007626
TSD County: Los Angeles
Waste Category: Not reported
Disposal Method: Landfill Or Surface Impoundment That Will Be Closed As Landfill(To Include On-Site Treatment And/Or Stabilization)
Tons: 0.4
Facility County: Not reported

Count: 166 records

ORPHAN SUMMARY

City	EDR ID	Site Name	Site Address	Zip	Database(s)
BELL	S115950831	PARCEL H	RICKENBACKER ROAD AND 6TH STREET	90040	NPDES
CITY OF COMMERCE	S112852834	METROPOLITAN WATER DISTRICT WAREHOUSE	5717 EAST FERGUSON	90040	HAZNET
CITY OF COMMERCE	S113120677	CONTRACT ASSOCIATES	557 FLOTILLA ST	90040	HAZNET
CITY OF COMMERCE	1008387919	SOUTHERN CALIFORNIA PAINTING & DRYWALL	207 YATES AVENUE	90040	FTTS, HIST FTTS
CITY OF COMMERCE	1004439128	VIRGIL H GREENLEY CO	2515 S YATES	90040	FTTS, HIST FTTS
CITY OF COMMMERCE	1010562133	RTE 5 NORTHBOUND DOWNEY RD ON RAMP KP22 934	RTE 5 NORTHBOUND DOWNEY RD	90040	RCRA-LQG
COMMERCE	S112970596	CALTRANS D-7/CONSTR/EA07-255804/GOLDEN STATE FWY	RTE 5 PM 13.1(KM 0.3)	90040	HAZNET
COMMERCE	S113460152	CALTRANS D-7/OEECS/HW/EA07-202101	RTE 710 @ BNSF HOBART YD PM 22.66	90040	HAZNET
COMMERCE	S113458182	CALTRANS D-7/EA07-258914	RTE 710 NB PM 22.5	90040	HAZNET
COMMERCE	S112902266	CARMENITA LEASING	710 N AT WASHINGTON AVE ON RAMP	90040	HAZNET
COMMERCE	1016188141	MONTEBELLO USD BANDINI ELEM SCH	2318 COURTS AVE	90040	FINDS
COMMERCE	1008388100	OCCUPATIONAL KNOWLEDGE INTERNATIONAL	555 FERGUSON DRIVE	90022	FTTS, HIST FTTS
COMMERCE	S112925589	SOUTHERN CALIFORNIA EDISON	6701 FLOTILLA ST	90640	HAZNET
COMMERCE	S112942140	UNION PACIFIC RAILROAD	5568 E FLOTILLA AVE	90022	HAZNET
COMMERCE	S106835298	MAYA STEEL FABRICATION	3565 S GREENWOOD	90040	EMI
COMMERCE	S113087624	RGL SALES INC DBA GOLDEN WEST MARKETING	2900 S VAIL	90040	HAZNET
COMMERCE	S106841502	TZENG LONG U.S.A. INC.	2801 S. VAIL ST	90040	EMI
COMMERCE	S113120068	ACTIVE DISPOSAL SERVICE INC	3041 S VAIL ST	90040	HAZNET
COMMERCE	S117847036	WASHINGTON BLVD RECONSTRUCTION PROJECT	WASHINGTON BLVD 350 FEET WEST OF INDIANA TO	90040	NPDES
E LOS ANGELES	1008879845	SOUND WALL NO 64	4500 BLOCK RTE 60 E OF 710 FWY	90022	RCRA-LQG
EAST LOS ANGELES	S112988090	CALTRANS D-7/RTE 710 BRIDGE MAINTENANCE PROJECT / EA07-4Y170	RTE 710 NB & SB	90022	HAZNET
EAST LOS ANGELES	S112842125	OSCAR CLEVIDENCE	4294 E OLYMPIC BLVD	90022	HAZNET
EAST LOS ANGELES	S113171588	CALIFORNIA WATER SERVICE CO STA 23 TI ELA RES C	4403 E THIRD ST LONG BEACH FREEWAY	90022	HAZNET
LOS ANGELES	S113178503	RTE 5 NORTHBOUND DOWNEY RD ON RAMP KP22 934	RTE 5 NORTHBOUND DOWNEY RD ON RAMP	90040	HAZNET
LOS ANGELES	1015732929	SAINT-GOBAIN CONTAINERS, INC MAYWOOD	4855 E 52ND STREET	90040	CERC-NFRAP, RCRA-SQG
LOS ANGELES	S112838295	1X UNION PACIFIC RAILROAD	550 FERGUSON DRIVE	90022	HAZNET
LOS ANGELES	S113171633	CALTRANS D-7/YARD	FIRST ST AND RTE 710 OVERCROSS INTE	90022	HAZNET
LOS ANGELES COUNTY	U003780493	HOVSEP YACOUBIAN	412 W 6TH		UST
LOS ANGELES COUNTY	S107538625		GRIFFITH PARK		CDL
LOS ANGELES COUNTY	M300006078	CONOCOPHILLIPS CO	LOS ANGELES REFINERY		US MINES
LOS ANGELES COUNTY	S112832183	CALTRANS DISTRICT 7 AREA	LOS ANGELES & VENTURA CO.		NPDES
LOS ANGELES COUNTY	S107532211		28.15 MI.MARKER ON ANGELES CREEK HWY		CDL
LOS ANGELES COUNTY	M300006774	CONNOLLY-PACIFIC CO.	PEBBLY BEACH QUARRY		US MINES
LOS ANGELES COUNTY	M300006776	CONNOLLY-PACIFIC CO.	PEBBLY BEACH QUARRY		US MINES
LOS ANGELES COUNTY	U003781750	C J HAMENING CO	650 SAN FERNANDO MISS		UST
LOS ANGELES COUNTY	M300006081	SHELL OIL PRODUCTS US	SHELL LOS ANGELES REFINERY		US MINES
MONTEBELLO	S112930035	CITY OF MONTEBELLO - PHYSICAL PLANNING	100 & 104 W WASHINGTON AVE	90640	HAZNET
MONTEBELLO	S106828100	CARRIER TRANSICOLD, DIV CARRIE	1100 & 1144 TAYLOR AVE.	90640	EMI

City	EDR ID	Site Name	Site Address	Zip	Database(s)
MONTEBELLO	S112997873	COOL TRANSPORTS	HIGHWAY 60 E MM 7.7	90640	HAZNET
MONTEBELLO	S117705519	MONTEBELLO	935 & 945 S BLUFF RD 100 WASHINGTON AVE	90640	NPDES
MONTEBELLO	S115811475	COMMERCIAL WASTE SERVICES, INC.	1530 AND 1540 DATE ST.		SWF/LF
MONTEBELLO	S112985163	CITY OF MONTEBELLO ECONOMIC DEPT	APN 6354029032	90640	HAZNET
MONTEBELLO	S116282737	CHAPIN	BETWEEN BLUFF RD & GREENWOOD AVE, NO. OF TELEGRAPH RD (1749	90640	LDS
MONTEBELLO	S113881750	SOUTHEAST WATER RELIABILITY HYDROSTATIC TEST PROJECT PHASE I	BEVERLY BLVD TO LINCOLN AVE		NPDES
MONTEBELLO	S114578097	ARTCRAFT CONCRETE BLOCK CORP	1509 BLUFF RD S		RGA LUST
MONTEBELLO	S106842512	WESTERN PACIFIC FLEET SERV	1600 BLUFF RD & 1720 BLUFF RD	90640	EMI
MONTEBELLO	S114610795	DIAMOND OIL COMPANY	1553 BLUFF RD. S.		RGA LUST
MONTEBELLO	S112877298	FRANKS & SONS INC	CONRER OF MONTEBELLO &	90640	HAZNET
MONTEBELLO	S112913106	SOUTHERN CALIFORNIA EDISON	SW CORNER MONTEBELLO @ LINCOLN AVE	90640	HAZNET
MONTEBELLO	S112917591	FAR WEST CHARTERS	CORNER OF MAPLE AVE & WASHINGTON	90640	HAZNET
MONTEBELLO	S113458437	SOUTHERN CALIFORNIA EDISON	6701 E FLOTILLA ST	90640	HAZNET
MONTEBELLO	S114571454	AMPT MONTEBELLO INC	500 GARFIELD AVE N		RGA LUST
MONTEBELLO	S104159819	CITY OF MONTEBELLO	311 GREENWOOD	90640	HIST CORTESE
MONTEBELLO	S114603000	CITY OF MONTEBELLO	311 GREENWOOD AVENUE S.		RGA LUST
MONTEBELLO	S114602999	CITY OF MONTEBELLO	311 GREENWOOD AVE S		RGA LUST
MONTEBELLO	S114656364	MONTEBELLO UNIFIED SCHOOL DIST	505 GREENWOOD AVE S		RGA LUST
MONTEBELLO	S114656365	MONTEBELLO UNIFIED SCHOOL DIST	505 GREENWOOD AVENUE S.		RGA LUST
MONTEBELLO	S114582700	BEST DELIVERY SERVICE	1045 GREENWOOD AVE S		RGA LUST
MONTEBELLO	S114658890	NATIONAL CONSTRUCTION RENTAL	1045 GREENWOOD AVE		RGA LUST
MONTEBELLO	S114668171	PENSKE TRUCK LEASING	1500 GREENWOOD AVE.,S.		RGA LUST
MONTEBELLO	S114562122	CALIFORNIA COOL	148 GREENWOOD AVENUE	90640	HWT
MONTEBELLO	S114678359	ROLLINS LEASING CORP.	1465 GREENWOOD AVE S		RGA LUST
MONTEBELLO	S112898528	PST TRANSPORTATION	1045 GREENWOOD BLVD	90640	HAZNET
MONTEBELLO	S114608374	CUMMINS CAL PACIFIC	1105 GREENWOOD AVE S		RGA LUST
MONTEBELLO	S114668170	PENSKE TRUCK LEASING	1500 GREENWOOD AVE S		RGA LUST
MONTEBELLO	S113053067	KENS TIRES_AND WHEEL	1014 GREENWOOD	90640	HAZNET
MONTEBELLO	S114678360	ROLLINS LEASING CORP.	1465 GREENWOOD AVE., S.		RGA LUST
MONTEBELLO	S114678362	ROLLINS LEASING CORP	1465 GREENWOOD AVE S		RGA LUST
MONTEBELLO	S113122219	MONTEBELLO SCH DIST	500 N HENDRIK ST	90640	HAZNET
MONTEBELLO	S114730476	MONTEBELLO LAND &WATER CO.	283 EAST MAIDEN LN		RGA LF
MONTEBELLO	S114640130	KINGS COUNTY TRUCKING	1036 MAPLE AVE S		RGA LUST
MONTEBELLO	S114607769	CRESCENT OIL & REFINING	751 MAPLE AVE.		RGA LUST
MONTEBELLO	S114607770	CRESCENT OIL & REFINING	751 MAPLE AVE		RGA LUST
MONTEBELLO	S114696038	STERLING TRANSIT	833 MAPLE AVE., S.		RGA LUST
MONTEBELLO	S114605118	COMMERCIAL PARKING	1015 MAPLE AVE., S.		RGA LUST
MONTEBELLO	S114607772	CRESCENT OIL CO.	715 MAPLE AVE., S.		RGA LUST
MONTEBELLO	S114631166	HAUL AWAY RUBBISH	901 MAPLE AVE S		RGA LUST
MONTEBELLO	S114632688	HIRT COMBUSTION ENGINEERS	931 MAPLE AVE S		RGA LUST
MONTEBELLO	S114634711	IDEAL CONTAINER CORP.	913 MAPLE AVE S		RGA LUST
MONTEBELLO	S114640131	KINGS COUNTY TRUCKING	1036 MAPLE AVE., S.		RGA LUST
MONTEBELLO	S114634712	IDEAL CONTAINER CORP.	913 MAPLE AVE., S.		RGA LUST
MONTEBELLO	S117696652	CALZONA TANKWAYS INC	715 MAPLE AVE	90640	NPDES
MONTEBELLO	S112838734	1X SCHNEIDER INTERNATIONAL	853 MAPLE STREET	90640	HAZNET

City	EDR ID	Site Name	Site Address	Zip	Database(s)
MONTEBELLO	S114585923	BOX USA	913 MAPLE AVE S		RGA LUST
MONTEBELLO	S114679460	RYDER TRUCK RENTAL, INC.	840 MAPLE ST., S.		RGA LUST
MONTEBELLO	S112874299	ARCO RECORDS CENTER	1601 MAPLE	90640	HAZNET
MONTEBELLO	S114679524	RYDER TRUCK RENTAL	840 MAPLE AVE S		RGA LUST
MONTEBELLO	S114605117	COMMERCIAL PARKING	1015 MAPLE AVE S		RGA LUST
MONTEBELLO	S114679459	RYDER TRUCK RENTAL, INC.	840 MAPLE ST S		RGA LUST
MONTEBELLO	S117566168	CARL M. CUMMINGS MFG. CO.	725 MAPLE		LA Co. Site Mitigation
MONTEBELLO	S113103076	FREIGHT MASTERS	1024 MAPLE ST	90640	HAZNET
MONTEBELLO	S114696037	STERLING TRANSIT	833 MAPLE AVE S		RGA LUST
MONTEBELLO	S114607771	CRESCENT OIL CO.	715 MAPLE AVE S		RGA LUST
MONTEBELLO	S114607774	CRESCENT OIL COMPANY	715 MAPLE AVE S		RGA LUST
MONTEBELLO	S114406023	MONTEBELLO OIL FIELD WELL PAD NO 8	MONTEBELLO OIL FIELD	90640	NPDES
MONTEBELLO	S114656363	MONTEBELLO UNIFIED SCHOOL DIST	123 MONTEBELLO BLVD		RGA LUST
MONTEBELLO	S114656362	MONTEBELLO UNIFIED SCHOOL DIST	123 MONTEBELLO BLVD.		RGA LUST
MONTEBELLO	S106852531	MONTEBELLO OIL FIELD	MONTEBELLO OLFD		LOS ANGELES CO. HMS
MONTEBELLO	S112851648	1X MONTEBELLO EARTH STATION	1300 MONTEBELLO BLVD	90640	HAZNET
MONTEBELLO	S114406022	MONTEBELLO OIL FIELD WELL PAD NO 5	MONTEBELLO OIL FIELD	90640	NPDES
MONTEBELLO	1016428420	FREEPORT MCMORAN OIL & GAS MONTEBELLO FIELD	1400 MONTEBELLO BLVD	90640	FINDS
MONTEBELLO	S114656361	MONTEBELLO UNIFIED SCHOOL DIST	123 MONTEBELLO BLVD S		RGA LUST
MONTEBELLO	S112837263	1X MONTEBELLO UNIFIED SCHOOL DISTRICT	MONTEBELLO INTERMEDIATE SCHOOL	90640	HAZNET
MONTEBELLO	S113168962	LANDFILL GAS CONTROL SYSTEMS	MONTEBELLO TOWN SQUARE	90640	HAZNET
MONTEBELLO	S108997696	EAGLE OIL CO (DEST)	MONTEBELLO OLFD		LOS ANGELES CO. HMS
MONTEBELLO	S106852543	TITAN ENERGY INC	MONTEBELLO OLFD		LOS ANGELES CO. HMS
MONTEBELLO	S106852540	SANTA FE SPGS W W DISP C (DEST)	MONTEBELLO OLFD		LOS ANGELES CO. HMS
MONTEBELLO	S106852533	ATLANTIC OIL CO	MONTEBELLO OLFD		LOS ANGELES CO. HMS
MONTEBELLO	S113020783	CO SANITATION DISTRICTS OF LOS ANGELES	MONTEBELLO TOWN CITY MALL	90640	HAZNET
MONTEBELLO	S106852538	SHELL OIL-OIL FIELD	MONTEBELLO OLFD		LOS ANGELES CO. HMS
MONTEBELLO	S108998744	SOUTHERN CALIFORNIA GAS (DEST)	MONTEBELLO OLFD		LOS ANGELES CO. HMS
MONTEBELLO	S106852544	STANDARD OIL CO	MONTEBELLO OLFD		LOS ANGELES CO. HMS
MONTEBELLO	S108998912	UNION OIL CO (DEST)	MONTEBELLO OLFD		LOS ANGELES CO. HMS
MONTEBELLO	S112900102	SERVICE MERCHANDISE	874 MONTEBELLO BLVD	90640	HAZNET
MONTEBELLO	S106852536	CHEVRON USA CO	MONTEBELLO OLFD		LOS ANGELES CO. HMS
MONTEBELLO	S108998373	NUTT OIL CO (DEST)	MONTEBELLO OLFD		LOS ANGELES CO. HMS
MONTEBELLO	S113021062	LOS ANGELES COUNTY SANITATION DISTRICTS	MONTEBELLO TOWN CENTER MALL	90640	HAZNET
MONTEBELLO	S106852541	WATMAC OIL CO	MONTEBELLO OLFD		LOS ANGELES CO. HMS
MONTEBELLO	S114733058	STANDARD OIL OF CALIFORNIA	1400 MONTEBELLO BLVD.		RGA LF
MONTEBELLO	S106852534	CENTURY OIL CO	MONTEBELLO OLFD		LOS ANGELES CO. HMS
MONTEBELLO	S114597101	CHEVRON #9-5980	801 OLYMPIC BLVD W		RGA LUST
MONTEBELLO	S114597102	CHEVRON #9-5980	801 OLYMPIC W BLVD		RGA LUST
MONTEBELLO	S113021231	CITY OF MONTEBELLO	OVERFLOW PARKING LOT (TOWN CTR MALL)	90640	HAZNET
MONTEBELLO	S113887304	STANDARD OIL OF CALIFORNIA - MONTEBELLO	PARAMOUNT BL & POMONA FWY, SAN GABRIEL BLV (1400 MONTEBELLO	90640	LDS
MONTEBELLO	S112883522	CRAWFORD PRODUCTS CO	419 SOUTH PARK	90640	HAZNET
MONTEBELLO	S112964069	CRAWFORD PRODUCTS INC	409 S PARK	90640	HAZNET
MONTEBELLO	S106386951	CHEVRON - TEMPLE LEASE MONTEBELLO (IF)	SAN GABRIEL	90640	SLIC
MONTEBELLO	S106835887	MONTEBELLO AUTO CRAFT	R. SANDLER & S. SHLIZ DBA	90640	EMI

City	EDR ID	Site Name	Site Address	Zip	Database(s)
MONTEBELLO	S114602991	CITY OF MONTEBELLO BUS YARD	400 TAYLOR AVE S		RGA LUST
MONTEBELLO	S114603002	CITY OF MONTEBELLO	400 TAYLOR AVE S		RGA LUST
MONTEBELLO	S114664427	ORLOFF/BELIAKOFF	1113 TAYLOR AVE S		RGA LUST
MONTEBELLO	S114664425	ORLOFF/BELIAKOFF (HAUL-AWAY-RU	1113 TAYLOR AVE S		RGA LUST
MONTEBELLO	S114725779	CALIFORNIA DISPOSAL CO TRANSFER STATION	TAYLOR STREET		RGA LF
MONTEBELLO	S114649100	MC GRAW - EDISON	1040 VAIL AVE., S.		RGA LUST
MONTEBELLO	S114648582	MASONEILAN DIV. DRESSER CORP.	1040 VAIL AVE S		RGA LUST
MONTEBELLO	S114585699	BORDEN CHEMICAL COMPANY	1100 VAIL AVENUE		RGA LUST
MONTEBELLO	S114649099	MC GRAW - EDISON	1040 VAIL AVE S		RGA LUST
MONTEBELLO	S114613183	EAST WEST LINES, INC.	751 VAIL AVE S		RGA LUST
MONTEBELLO	S114649102	MC GRAW-EDISON/MASONEILAN FACI	1040 VAIL AVE S		RGA LUST
MONTEBELLO	S112916248	OVERNIGHT TRANSPORTATION	2747 S VAIL AVE	90640	HAZNET
MONTEBELLO	S106923333	BILL GRIENKE	1060 VAIL ST		SWEEPS UST
MONTEBELLO	S114648583	MASONEILAN DIV. DRESSER CORP.	1040 VAIL AVENUE S.		RGA LUST
MONTEBELLO	S114585698	BORDEN CHEMICAL COMPANY	1100 VAIL AVE		RGA LUST
MONTEBELLO	S114694445	SOUTHWEST MACHINERY & PLASTIC	656 VAIL AVE., S.		RGA LUST
MONTEBELLO	S114664483	OROWEAT FOODS COMPANY	480 VAIL AVE S		RGA LUST
MONTEBELLO	S114694444	SOUTHWEST MACHINERY & PLASTIC	656 VAIL AVE S		RGA LUST
MONTEBELLO	S114613184	EAST WEST LINES, INC.	751 VAIL AVENUE, S.		RGA LUST
MONTEBELLO	S113004662	MONTEBELLO LINCOLN MERCURY, INC	2747 VIA CAMPO	90640	HAZNET
MONTEBELLO	S106929585	MONTEBELLO FIRE STATION #3	2950 VIA LUNITO	90640	SWEEPS UST
MONTEBELLO	S114602995	CITY OF MONTEBELLO GOLF COURSE	850 VIA SAN CLEMENTE N		RGA LUST
MONTEBELLO	S112867437	MONTEBELLO LINCOLN MERCURY, INC	2747 VIA CAMPO	90640	HAZNET
MONTEBELLO	S113096565	FORD OF MONTEBELLO	2747 VIA CAMPO	90640	HAZNET
MONTEBELLO	S114656354	MONTEBELLO LINCOLN MERCURY INC	2747 VIA CAMPO		RGA LUST
MONTEBELLO	S113173554	CITY OF MONTEBELLO GOLF COURSE	850 VIA SAN CLEMENTE	90640	HAZNET
MONTEBELLO	S117286053	JOE MORALES	3013 VIA SAN DELARRO	90640	HAZNET
MONTEBELLO	S113787122	FERNANDO CHAVEZ	2923 VIA SAN DELARRO	90640	HAZNET
MONTEBELLO	S117299535	FLORES, JESUS	2948 VIA SAN DELARRO	90640	HAZNET
MONTEBELLO	S113776776	JAMES JAIMEZ	2820 VIA SAN DELARRO	90640	HAZNET
MONTEBELLO	S112924973	MONTEBELLO CAR WASH	2300 WHITTIER BLVD	90022	HAZNET
MONTEBELLO	S114656349	MONTEBELLO CAR WASH	2300 WHITTIER BLVD W		RGA LUST
MONTEBELLO	S114656350	MONTEBELLO CAR WASH	2300 WHITTIER BLVD., W.		RGA LUST
MONTEBELLO	S114733930	VAIL STREET DUMP AKA BETHLEHEM STEEL DS	2100 YATES AVE		RGA LF
PARAMOUNT	S113882008	WELL NO. 15	SOMERSET BLVD & SAN ANTONIO AVE.	90640	NPDES, ENF
PICO RIVERA	S102004079	MONTEBELLO FOREBAY GW RECHARGE	WHITTIER BLVD	90640	WDS
SAN DIEGO	S112933234	MPR TRUCKING	1353 BLUFF RD	90640	HAZNET
SANTA MONICA	S112891303	FARAH DAVID PRODUCTIONS	3025 W OLYMPIC BLVD	90040	HAZNET

GOVERNMENT RECORDS SEARCHED / DATA CURRENCY TRACKING

To maintain currency of the following federal and state databases, EDR contacts the appropriate governmental agency on a monthly or quarterly basis, as required.

Number of Days to Update: Provides confirmation that EDR is reporting records that have been updated within 90 days from the date the government agency made the information available to the public.

FEDERAL RECORDS

NPL: National Priority List

National Priorities List (Superfund). The NPL is a subset of CERCLIS and identifies over 1,200 sites for priority cleanup under the Superfund Program. NPL sites may encompass relatively large areas. As such, EDR provides polygon coverage for over 1,000 NPL site boundaries produced by EPA's Environmental Photographic Interpretation Center (EPIC) and regional EPA offices.

Date of Government Version: 03/26/2015
Date Data Arrived at EDR: 04/08/2015
Date Made Active in Reports: 06/22/2015
Number of Days to Update: 75

Source: EPA
Telephone: N/A
Last EDR Contact: 07/09/2015
Next Scheduled EDR Contact: 10/19/2015
Data Release Frequency: Quarterly

NPL Site Boundaries

Sources:

EPA's Environmental Photographic Interpretation Center (EPIC)
Telephone: 202-564-7333

EPA Region 1
Telephone 617-918-1143

EPA Region 6
Telephone: 214-655-6659

EPA Region 3
Telephone 215-814-5418

EPA Region 7
Telephone: 913-551-7247

EPA Region 4
Telephone 404-562-8033

EPA Region 8
Telephone: 303-312-6774

EPA Region 5
Telephone 312-886-6686

EPA Region 9
Telephone: 415-947-4246

EPA Region 10
Telephone 206-553-8665

Proposed NPL: Proposed National Priority List Sites

A site that has been proposed for listing on the National Priorities List through the issuance of a proposed rule in the Federal Register. EPA then accepts public comments on the site, responds to the comments, and places on the NPL those sites that continue to meet the requirements for listing.

Date of Government Version: 03/26/2015
Date Data Arrived at EDR: 04/08/2015
Date Made Active in Reports: 06/22/2015
Number of Days to Update: 75

Source: EPA
Telephone: N/A
Last EDR Contact: 07/09/2015
Next Scheduled EDR Contact: 10/19/2015
Data Release Frequency: Quarterly

Delisted NPL: National Priority List Deletions

The National Oil and Hazardous Substances Pollution Contingency Plan (NCP) establishes the criteria that the EPA uses to delete sites from the NPL. In accordance with 40 CFR 300.425.(e), sites may be deleted from the NPL where no further response is appropriate.

Date of Government Version: 03/26/2015
Date Data Arrived at EDR: 04/08/2015
Date Made Active in Reports: 06/22/2015
Number of Days to Update: 75

Source: EPA
Telephone: N/A
Last EDR Contact: 07/09/2015
Next Scheduled EDR Contact: 10/19/2015
Data Release Frequency: Quarterly

GOVERNMENT RECORDS SEARCHED / DATA CURRENCY TRACKING

NPL LIENS: Federal Superfund Liens

Federal Superfund Liens. Under the authority granted the USEPA by CERCLA of 1980, the USEPA has the authority to file liens against real property in order to recover remedial action expenditures or when the property owner received notification of potential liability. USEPA compiles a listing of filed notices of Superfund Liens.

Date of Government Version: 10/15/1991
Date Data Arrived at EDR: 02/02/1994
Date Made Active in Reports: 03/30/1994
Number of Days to Update: 56

Source: EPA
Telephone: 202-564-4267
Last EDR Contact: 08/15/2011
Next Scheduled EDR Contact: 11/28/2011
Data Release Frequency: No Update Planned

CERCLIS: Comprehensive Environmental Response, Compensation, and Liability Information System

CERCLIS contains data on potentially hazardous waste sites that have been reported to the USEPA by states, municipalities, private companies and private persons, pursuant to Section 103 of the Comprehensive Environmental Response, Compensation, and Liability Act (CERCLA). CERCLIS contains sites which are either proposed to or on the National Priorities List (NPL) and sites which are in the screening and assessment phase for possible inclusion on the NPL.

Date of Government Version: 10/25/2013
Date Data Arrived at EDR: 11/11/2013
Date Made Active in Reports: 02/13/2014
Number of Days to Update: 94

Source: EPA
Telephone: 703-412-9810
Last EDR Contact: 05/29/2015
Next Scheduled EDR Contact: 09/07/2015
Data Release Frequency: Quarterly

CERCLIS-NFRAP: CERCLIS No Further Remedial Action Planned

Archived sites are sites that have been removed and archived from the inventory of CERCLIS sites. Archived status indicates that, to the best of EPA's knowledge, assessment at a site has been completed and that EPA has determined no further steps will be taken to list this site on the National Priorities List (NPL), unless information indicates this decision was not appropriate or other considerations require a recommendation for listing at a later time. This decision does not necessarily mean that there is no hazard associated with a given site; it only means that, based upon available information, the location is not judged to be a potential NPL site.

Date of Government Version: 10/25/2013
Date Data Arrived at EDR: 11/11/2013
Date Made Active in Reports: 02/13/2014
Number of Days to Update: 94

Source: EPA
Telephone: 703-412-9810
Last EDR Contact: 05/29/2015
Next Scheduled EDR Contact: 09/07/2015
Data Release Frequency: Quarterly

LIENS 2: CERCLA Lien Information

A Federal CERCLA ('Superfund') lien can exist by operation of law at any site or property at which EPA has spent Superfund monies. These monies are spent to investigate and address releases and threatened releases of contamination. CERCLIS provides information as to the identity of these sites and properties.

Date of Government Version: 02/18/2014
Date Data Arrived at EDR: 03/18/2014
Date Made Active in Reports: 04/24/2014
Number of Days to Update: 37

Source: Environmental Protection Agency
Telephone: 202-564-6023
Last EDR Contact: 07/22/2015
Next Scheduled EDR Contact: 11/09/2015
Data Release Frequency: Varies

CORRACTS: Corrective Action Report

CORRACTS identifies hazardous waste handlers with RCRA corrective action activity.

Date of Government Version: 03/10/2015
Date Data Arrived at EDR: 03/31/2015
Date Made Active in Reports: 06/11/2015
Number of Days to Update: 72

Source: EPA
Telephone: 800-424-9346
Last EDR Contact: 06/26/2015
Next Scheduled EDR Contact: 10/12/2015
Data Release Frequency: Quarterly

RCRA-TSDF: RCRA - Treatment, Storage and Disposal

RCRAInfo is EPA's comprehensive information system, providing access to data supporting the Resource Conservation and Recovery Act (RCRA) of 1976 and the Hazardous and Solid Waste Amendments (HSWA) of 1984. The database includes selective information on sites which generate, transport, store, treat and/or dispose of hazardous waste as defined by the Resource Conservation and Recovery Act (RCRA). Transporters are individuals or entities that move hazardous waste from the generator offsite to a facility that can recycle, treat, store, or dispose of the waste. TSDFs treat, store, or dispose of the waste.

Date of Government Version: 03/10/2015
Date Data Arrived at EDR: 03/31/2015
Date Made Active in Reports: 06/11/2015
Number of Days to Update: 72

Source: Environmental Protection Agency
Telephone: (415) 495-8895
Last EDR Contact: 06/26/2015
Next Scheduled EDR Contact: 10/12/2015
Data Release Frequency: Quarterly

RCRA-LQG: RCRA - Large Quantity Generators

RCRAInfo is EPA's comprehensive information system, providing access to data supporting the Resource Conservation and Recovery Act (RCRA) of 1976 and the Hazardous and Solid Waste Amendments (HSWA) of 1984. The database includes selective information on sites which generate, transport, store, treat and/or dispose of hazardous waste as defined by the Resource Conservation and Recovery Act (RCRA). Large quantity generators (LQGs) generate over 1,000 kilograms (kg) of hazardous waste, or over 1 kg of acutely hazardous waste per month.

Date of Government Version: 03/10/2015
Date Data Arrived at EDR: 03/31/2015
Date Made Active in Reports: 06/11/2015
Number of Days to Update: 72

Source: Environmental Protection Agency
Telephone: (415) 495-8895
Last EDR Contact: 06/26/2015
Next Scheduled EDR Contact: 10/12/2015
Data Release Frequency: Quarterly

RCRA-SQG: RCRA - Small Quantity Generators

RCRAInfo is EPA's comprehensive information system, providing access to data supporting the Resource Conservation and Recovery Act (RCRA) of 1976 and the Hazardous and Solid Waste Amendments (HSWA) of 1984. The database includes selective information on sites which generate, transport, store, treat and/or dispose of hazardous waste as defined by the Resource Conservation and Recovery Act (RCRA). Small quantity generators (SQGs) generate between 100 kg and 1,000 kg of hazardous waste per month.

Date of Government Version: 03/10/2015
Date Data Arrived at EDR: 03/31/2015
Date Made Active in Reports: 06/11/2015
Number of Days to Update: 72

Source: Environmental Protection Agency
Telephone: (415) 495-8895
Last EDR Contact: 06/26/2015
Next Scheduled EDR Contact: 10/12/2015
Data Release Frequency: Quarterly

RCRA-CESQG: RCRA - Conditionally Exempt Small Quantity Generators

RCRAInfo is EPA's comprehensive information system, providing access to data supporting the Resource Conservation and Recovery Act (RCRA) of 1976 and the Hazardous and Solid Waste Amendments (HSWA) of 1984. The database includes selective information on sites which generate, transport, store, treat and/or dispose of hazardous waste as defined by the Resource Conservation and Recovery Act (RCRA). Conditionally exempt small quantity generators (CESQGs) generate less than 100 kg of hazardous waste, or less than 1 kg of acutely hazardous waste per month.

Date of Government Version: 03/10/2015
Date Data Arrived at EDR: 03/31/2015
Date Made Active in Reports: 06/11/2015
Number of Days to Update: 72

Source: Environmental Protection Agency
Telephone: (415) 495-8895
Last EDR Contact: 06/26/2015
Next Scheduled EDR Contact: 10/12/2015
Data Release Frequency: Varies

RCRA NonGen / NLR: RCRA - Non Generators / No Longer Regulated

RCRAInfo is EPA's comprehensive information system, providing access to data supporting the Resource Conservation and Recovery Act (RCRA) of 1976 and the Hazardous and Solid Waste Amendments (HSWA) of 1984. The database includes selective information on sites which generate, transport, store, treat and/or dispose of hazardous waste as defined by the Resource Conservation and Recovery Act (RCRA). Non-Generators do not presently generate hazardous waste.

Date of Government Version: 03/10/2015
Date Data Arrived at EDR: 03/31/2015
Date Made Active in Reports: 06/11/2015
Number of Days to Update: 72

Source: Environmental Protection Agency
Telephone: (415) 495-8895
Last EDR Contact: 06/26/2015
Next Scheduled EDR Contact: 10/12/2015
Data Release Frequency: Varies

GOVERNMENT RECORDS SEARCHED / DATA CURRENCY TRACKING

US ENG CONTROLS: Engineering Controls Sites List

A listing of sites with engineering controls in place. Engineering controls include various forms of caps, building foundations, liners, and treatment methods to create pathway elimination for regulated substances to enter environmental media or effect human health.

Date of Government Version: 06/09/2015
Date Data Arrived at EDR: 06/26/2015
Date Made Active in Reports: 09/02/2015
Number of Days to Update: 68

Source: Environmental Protection Agency
Telephone: 703-603-0695
Last EDR Contact: 08/31/2015
Next Scheduled EDR Contact: 12/14/2015
Data Release Frequency: Varies

US INST CONTROL: Sites with Institutional Controls

A listing of sites with institutional controls in place. Institutional controls include administrative measures, such as groundwater use restrictions, construction restrictions, property use restrictions, and post remediation care requirements intended to prevent exposure to contaminants remaining on site. Deed restrictions are generally required as part of the institutional controls.

Date of Government Version: 06/09/2015
Date Data Arrived at EDR: 06/26/2015
Date Made Active in Reports: 09/02/2015
Number of Days to Update: 68

Source: Environmental Protection Agency
Telephone: 703-603-0695
Last EDR Contact: 08/31/2015
Next Scheduled EDR Contact: 12/14/2015
Data Release Frequency: Varies

ERNS: Emergency Response Notification System

Emergency Response Notification System. ERNS records and stores information on reported releases of oil and hazardous substances.

Date of Government Version: 03/30/2015
Date Data Arrived at EDR: 03/31/2015
Date Made Active in Reports: 06/02/2015
Number of Days to Update: 63

Source: National Response Center, United States Coast Guard
Telephone: 202-267-2180
Last EDR Contact: 06/26/2015
Next Scheduled EDR Contact: 10/12/2015
Data Release Frequency: Annually

HMIRS: Hazardous Materials Information Reporting System

Hazardous Materials Incident Report System. HMIRS contains hazardous material spill incidents reported to DOT.

Date of Government Version: 06/24/2015
Date Data Arrived at EDR: 06/26/2015
Date Made Active in Reports: 09/02/2015
Number of Days to Update: 68

Source: U.S. Department of Transportation
Telephone: 202-366-4555
Last EDR Contact: 06/26/2015
Next Scheduled EDR Contact: 10/12/2015
Data Release Frequency: Annually

DOT OPS: Incident and Accident Data

Department of Transporation, Office of Pipeline Safety Incident and Accident data.

Date of Government Version: 07/31/2012
Date Data Arrived at EDR: 08/07/2012
Date Made Active in Reports: 09/18/2012
Number of Days to Update: 42

Source: Department of Transporation, Office of Pipeline Safety
Telephone: 202-366-4595
Last EDR Contact: 08/04/2015
Next Scheduled EDR Contact: 11/16/2015
Data Release Frequency: Varies

US CDL: Clandestine Drug Labs

A listing of clandestine drug lab locations. The U.S. Department of Justice ("the Department") provides this web site as a public service. It contains addresses of some locations where law enforcement agencies reported they found chemicals or other items that indicated the presence of either clandestine drug laboratories or dumpsites. In most cases, the source of the entries is not the Department, and the Department has not verified the entry and does not guarantee its accuracy. Members of the public must verify the accuracy of all entries by, for example, contacting local law enforcement and local health departments.

Date of Government Version: 02/25/2015
Date Data Arrived at EDR: 03/10/2015
Date Made Active in Reports: 03/25/2015
Number of Days to Update: 15

Source: Drug Enforcement Administration
Telephone: 202-307-1000
Last EDR Contact: 05/29/2015
Next Scheduled EDR Contact: 09/14/2015
Data Release Frequency: Quarterly

US BROWNFIELDS: A Listing of Brownfields Sites

Brownfields are real property, the expansion, redevelopment, or reuse of which may be complicated by the presence or potential presence of a hazardous substance, pollutant, or contaminant. Cleaning up and reinvesting in these properties takes development pressures off of undeveloped, open land, and both improves and protects the environment. Assessment, Cleanup and Redevelopment Exchange System (ACRES) stores information reported by EPA Brownfields grant recipients on brownfields properties assessed or cleaned up with grant funding as well as information on Targeted Brownfields Assessments performed by EPA Regions. A listing of ACRES Brownfield sites is obtained from Cleanups in My Community. Cleanups in My Community provides information on Brownfields properties for which information is reported back to EPA, as well as areas served by Brownfields grant programs.

Date of Government Version: 06/22/2015
Date Data Arrived at EDR: 06/24/2015
Date Made Active in Reports: 09/02/2015
Number of Days to Update: 70

Source: Environmental Protection Agency
Telephone: 202-566-2777
Last EDR Contact: 06/24/2015
Next Scheduled EDR Contact: 10/05/2015
Data Release Frequency: Semi-Annually

DOD: Department of Defense Sites

This data set consists of federally owned or administered lands, administered by the Department of Defense, that have any area equal to or greater than 640 acres of the United States, Puerto Rico, and the U.S. Virgin Islands.

Date of Government Version: 12/31/2005
Date Data Arrived at EDR: 11/10/2006
Date Made Active in Reports: 01/11/2007
Number of Days to Update: 62

Source: USGS
Telephone: 888-275-8747
Last EDR Contact: 07/14/2015
Next Scheduled EDR Contact: 10/28/2015
Data Release Frequency: Semi-Annually

FUDS: Formerly Used Defense Sites

The listing includes locations of Formerly Used Defense Sites properties where the US Army Corps of Engineers is actively working or will take necessary cleanup actions.

Date of Government Version: 06/06/2014
Date Data Arrived at EDR: 09/10/2014
Date Made Active in Reports: 09/18/2014
Number of Days to Update: 8

Source: U.S. Army Corps of Engineers
Telephone: 202-528-4285
Last EDR Contact: 07/08/2015
Next Scheduled EDR Contact: 09/21/2015
Data Release Frequency: Varies

LUCIS: Land Use Control Information System

LUCIS contains records of land use control information pertaining to the former Navy Base Realignment and Closure properties.

Date of Government Version: 05/28/2015
Date Data Arrived at EDR: 05/29/2015
Date Made Active in Reports: 06/11/2015
Number of Days to Update: 13

Source: Department of the Navy
Telephone: 843-820-7326
Last EDR Contact: 08/12/2015
Next Scheduled EDR Contact: 11/30/2015
Data Release Frequency: Varies

CONSENT: Superfund (CERCLA) Consent Decrees

Major legal settlements that establish responsibility and standards for cleanup at NPL (Superfund) sites. Released periodically by United States District Courts after settlement by parties to litigation matters.

Date of Government Version: 12/31/2014
Date Data Arrived at EDR: 04/17/2015
Date Made Active in Reports: 06/02/2015
Number of Days to Update: 46

Source: Department of Justice, Consent Decree Library
Telephone: Varies
Last EDR Contact: 06/22/2015
Next Scheduled EDR Contact: 10/12/2015
Data Release Frequency: Varies

ROD: Records Of Decision

Record of Decision. ROD documents mandate a permanent remedy at an NPL (Superfund) site containing technical and health information to aid in the cleanup.

Date of Government Version: 11/25/2013
Date Data Arrived at EDR: 12/12/2013
Date Made Active in Reports: 02/24/2014
Number of Days to Update: 74

Source: EPA
Telephone: 703-416-0223
Last EDR Contact: 06/12/2015
Next Scheduled EDR Contact: 09/21/2015
Data Release Frequency: Annually

UMTRA: Uranium Mill Tailings Sites

Uranium ore was mined by private companies for federal government use in national defense programs. When the mills shut down, large piles of the sand-like material (mill tailings) remain after uranium has been extracted from the ore. Levels of human exposure to radioactive materials from the piles are low; however, in some cases tailings were used as construction materials before the potential health hazards of the tailings were recognized.

Date of Government Version: 09/14/2010
Date Data Arrived at EDR: 10/07/2011
Date Made Active in Reports: 03/01/2012
Number of Days to Update: 146

Source: Department of Energy
Telephone: 505-845-0011
Last EDR Contact: 05/26/2015
Next Scheduled EDR Contact: 09/07/2015
Data Release Frequency: Varies

DEBRIS REGION 9: Torres Martinez Reservation Illegal Dump Site Locations

A listing of illegal dump sites location on the Torres Martinez Indian Reservation located in eastern Riverside County and northern Imperial County, California.

Date of Government Version: 01/12/2009
Date Data Arrived at EDR: 05/07/2009
Date Made Active in Reports: 09/21/2009
Number of Days to Update: 137

Source: EPA, Region 9
Telephone: 415-947-4219
Last EDR Contact: 07/22/2015
Next Scheduled EDR Contact: 11/09/2015
Data Release Frequency: No Update Planned

ODI: Open Dump Inventory

An open dump is defined as a disposal facility that does not comply with one or more of the Part 257 or Part 258 Subtitle D Criteria.

Date of Government Version: 06/30/1985
Date Data Arrived at EDR: 08/09/2004
Date Made Active in Reports: 09/17/2004
Number of Days to Update: 39

Source: Environmental Protection Agency
Telephone: 800-424-9346
Last EDR Contact: 06/09/2004
Next Scheduled EDR Contact: N/A
Data Release Frequency: No Update Planned

US MINES: Mines Master Index File

Contains all mine identification numbers issued for mines active or opened since 1971. The data also includes violation information.

Date of Government Version: 05/14/2015
Date Data Arrived at EDR: 06/03/2015
Date Made Active in Reports: 09/02/2015
Number of Days to Update: 91

Source: Department of Labor, Mine Safety and Health Administration
Telephone: 303-231-5959
Last EDR Contact: 09/01/2015
Next Scheduled EDR Contact: 12/14/2015
Data Release Frequency: Semi-Annually

US MINES 2: Ferrous and Nonferrous Metal Mines Database Listing

This map layer includes ferrous (ferrous metal mines are facilities that extract ferrous metals, such as iron ore or molybdenum) and nonferrous (Nonferrous metal mines are facilities that extract nonferrous metals, such as gold, silver, copper, zinc, and lead) metal mines in the United States.

Date of Government Version: 12/05/2005
Date Data Arrived at EDR: 02/29/2008
Date Made Active in Reports: 04/18/2008
Number of Days to Update: 49

Source: USGS
Telephone: 703-648-7709
Last EDR Contact: 06/05/2015
Next Scheduled EDR Contact: 09/14/2015
Data Release Frequency: Varies

US MINES 3: Active Mines & Mineral Plants Database Listing

Active Mines and Mineral Processing Plant operations for commodities monitored by the Minerals Information Team of the USGS.

Date of Government Version: 04/14/2011
Date Data Arrived at EDR: 06/08/2011
Date Made Active in Reports: 09/13/2011
Number of Days to Update: 97

Source: USGS
Telephone: 703-648-7709
Last EDR Contact: 06/05/2015
Next Scheduled EDR Contact: 09/14/2015
Data Release Frequency: Varies

TRIS: Toxic Chemical Release Inventory System

Toxic Release Inventory System. TRIS identifies facilities which release toxic chemicals to the air, water and land in reportable quantities under SARA Title III Section 313.

Date of Government Version: 12/31/2013
Date Data Arrived at EDR: 02/12/2015
Date Made Active in Reports: 06/02/2015
Number of Days to Update: 110

Source: EPA
Telephone: 202-566-0250
Last EDR Contact: 01/29/2015
Next Scheduled EDR Contact: 06/08/2015
Data Release Frequency: Annually

TSCA: Toxic Substances Control Act

Toxic Substances Control Act. TSCA identifies manufacturers and importers of chemical substances included on the TSCA Chemical Substance Inventory list. It includes data on the production volume of these substances by plant site.

Date of Government Version: 12/31/2012
Date Data Arrived at EDR: 01/15/2015
Date Made Active in Reports: 01/29/2015
Number of Days to Update: 14

Source: EPA
Telephone: 202-260-5521
Last EDR Contact: 06/25/2015
Next Scheduled EDR Contact: 10/05/2015
Data Release Frequency: Every 4 Years

FTTS: FIFRA/ TSCA Tracking System - FIFRA (Federal Insecticide, Fungicide, & Rodenticide Act)/TSCA (Toxic Substances Control Act)

FTTS tracks administrative cases and pesticide enforcement actions and compliance activities related to FIFRA, TSCA and EPCRA (Emergency Planning and Community Right-to-Know Act). To maintain currency, EDR contacts the Agency on a quarterly basis.

Date of Government Version: 04/09/2009
Date Data Arrived at EDR: 04/16/2009
Date Made Active in Reports: 05/11/2009
Number of Days to Update: 25

Source: EPA/Office of Prevention, Pesticides and Toxic Substances
Telephone: 202-566-1667
Last EDR Contact: 05/20/2015
Next Scheduled EDR Contact: 09/07/2015
Data Release Frequency: Quarterly

FTTS INSP: FIFRA/ TSCA Tracking System - FIFRA (Federal Insecticide, Fungicide, & Rodenticide Act)/TSCA (Toxic Substances Control Act)

A listing of FIFRA/TSCA Tracking System (FTTS) inspections and enforcements.

Date of Government Version: 04/09/2009
Date Data Arrived at EDR: 04/16/2009
Date Made Active in Reports: 05/11/2009
Number of Days to Update: 25

Source: EPA
Telephone: 202-566-1667
Last EDR Contact: 05/20/2015
Next Scheduled EDR Contact: 09/07/2015
Data Release Frequency: Quarterly

HIST FTTS: FIFRA/TSCA Tracking System Administrative Case Listing

A complete administrative case listing from the FIFRA/TSCA Tracking System (FTTS) for all ten EPA regions. The information was obtained from the National Compliance Database (NCDB). NCDB supports the implementation of FIFRA (Federal Insecticide, Fungicide, and Rodenticide Act) and TSCA (Toxic Substances Control Act). Some EPA regions are now closing out records. Because of that, and the fact that some EPA regions are not providing EPA Headquarters with updated records, it was decided to create a HIST FTTS database. It included records that may not be included in the newer FTTS database updates. This database is no longer updated.

Date of Government Version: 10/19/2006
Date Data Arrived at EDR: 03/01/2007
Date Made Active in Reports: 04/10/2007
Number of Days to Update: 40

Source: Environmental Protection Agency
Telephone: 202-564-2501
Last EDR Contact: 12/17/2007
Next Scheduled EDR Contact: 03/17/2008
Data Release Frequency: No Update Planned

HIST FTTS INSP: FIFRA/TSCA Tracking System Inspection & Enforcement Case Listing

A complete inspection and enforcement case listing from the FIFRA/TSCA Tracking System (FTTS) for all ten EPA regions. The information was obtained from the National Compliance Database (NCDB). NCDB supports the implementation of FIFRA (Federal Insecticide, Fungicide, and Rodenticide Act) and TSCA (Toxic Substances Control Act). Some EPA regions are now closing out records. Because of that, and the fact that some EPA regions are not providing EPA Headquarters with updated records, it was decided to create a HIST FTTS database. It included records that may not be included in the newer FTTS database updates. This database is no longer updated.

Date of Government Version: 10/19/2006
Date Data Arrived at EDR: 03/01/2007
Date Made Active in Reports: 04/10/2007
Number of Days to Update: 40

Source: Environmental Protection Agency
Telephone: 202-564-2501
Last EDR Contact: 12/17/2008
Next Scheduled EDR Contact: 03/17/2008
Data Release Frequency: No Update Planned

SSTS: Section 7 Tracking Systems

Section 7 of the Federal Insecticide, Fungicide and Rodenticide Act, as amended (92 Stat. 829) requires all registered pesticide-producing establishments to submit a report to the Environmental Protection Agency by March 1st each year. Each establishment must report the types and amounts of pesticides, active ingredients and devices being produced, and those having been produced and sold or distributed in the past year.

Date of Government Version: 12/31/2009
Date Data Arrived at EDR: 12/10/2010
Date Made Active in Reports: 02/25/2011
Number of Days to Update: 77

Source: EPA
Telephone: 202-564-4203
Last EDR Contact: 07/22/2015
Next Scheduled EDR Contact: 11/09/2015
Data Release Frequency: Annually

ICIS: Integrated Compliance Information System

The Integrated Compliance Information System (ICIS) supports the information needs of the national enforcement and compliance program as well as the unique needs of the National Pollutant Discharge Elimination System (NPDES) program.

Date of Government Version: 01/23/2015
Date Data Arrived at EDR: 02/06/2015
Date Made Active in Reports: 03/09/2015
Number of Days to Update: 31

Source: Environmental Protection Agency
Telephone: 202-564-5088
Last EDR Contact: 07/09/2015
Next Scheduled EDR Contact: 10/28/2015
Data Release Frequency: Quarterly

PADS: PCB Activity Database System

PCB Activity Database. PADS Identifies generators, transporters, commercial storers and/or brokers and disposers of PCB's who are required to notify the EPA of such activities.

Date of Government Version: 07/01/2014
Date Data Arrived at EDR: 10/15/2014
Date Made Active in Reports: 11/17/2014
Number of Days to Update: 33

Source: EPA
Telephone: 202-566-0500
Last EDR Contact: 07/17/2015
Next Scheduled EDR Contact: 10/28/2015
Data Release Frequency: Annually

MLTS: Material Licensing Tracking System

MLTS is maintained by the Nuclear Regulatory Commission and contains a list of approximately 8,100 sites which possess or use radioactive materials and which are subject to NRC licensing requirements. To maintain currency, EDR contacts the Agency on a quarterly basis.

Date of Government Version: 03/31/2015
Date Data Arrived at EDR: 04/09/2015
Date Made Active in Reports: 06/11/2015
Number of Days to Update: 63

Source: Nuclear Regulatory Commission
Telephone: 301-415-7169
Last EDR Contact: 06/04/2015
Next Scheduled EDR Contact: 09/21/2015
Data Release Frequency: Quarterly

RADINFO: Radiation Information Database

The Radiation Information Database (RADINFO) contains information about facilities that are regulated by U.S. Environmental Protection Agency (EPA) regulations for radiation and radioactivity.

Date of Government Version: 04/07/2015
Date Data Arrived at EDR: 04/09/2015
Date Made Active in Reports: 06/11/2015
Number of Days to Update: 63

Source: Environmental Protection Agency
Telephone: 202-343-9775
Last EDR Contact: 07/09/2015
Next Scheduled EDR Contact: 10/19/2015
Data Release Frequency: Quarterly

FINDS: Facility Index System/Facility Registry System

Facility Index System. FINDS contains both facility information and 'pointers' to other sources that contain more detail. EDR includes the following FINDS databases in this report: PCS (Permit Compliance System), AIRS (Aerometric Information Retrieval System), DOCKET (Enforcement Docket used to manage and track information on civil judicial enforcement cases for all environmental statutes), FURS (Federal Underground Injection Control), C-DOCKET (Criminal Docket System used to track criminal enforcement actions for all environmental statutes), FFIS (Federal Facilities Information System), STATE (State Environmental Laws and Statutes), and PADS (PCB Activity Data System).

Date of Government Version: 01/18/2015
Date Data Arrived at EDR: 02/27/2015
Date Made Active in Reports: 03/25/2015
Number of Days to Update: 26

Source: EPA
Telephone: (415) 947-8000
Last EDR Contact: 06/10/2015
Next Scheduled EDR Contact: 09/21/2015
Data Release Frequency: Quarterly

RAATS: RCRA Administrative Action Tracking System

RCRA Administration Action Tracking System. RAATS contains records based on enforcement actions issued under RCRA pertaining to major violators and includes administrative and civil actions brought by the EPA. For administration actions after September 30, 1995, data entry in the RAATS database was discontinued. EPA will retain a copy of the database for historical records. It was necessary to terminate RAATS because a decrease in agency resources made it impossible to continue to update the information contained in the database.

Date of Government Version: 04/17/1995
Date Data Arrived at EDR: 07/03/1995
Date Made Active in Reports: 08/07/1995
Number of Days to Update: 35

Source: EPA
Telephone: 202-564-4104
Last EDR Contact: 06/02/2008
Next Scheduled EDR Contact: 09/01/2008
Data Release Frequency: No Update Planned

RMP: Risk Management Plans

When Congress passed the Clean Air Act Amendments of 1990, it required EPA to publish regulations and guidance for chemical accident prevention at facilities using extremely hazardous substances. The Risk Management Program Rule (RMP Rule) was written to implement Section 112(r) of these amendments. The rule, which built upon existing industry codes and standards, requires companies of all sizes that use certain flammable and toxic substances to develop a Risk Management Program, which includes a(n): Hazard assessment that details the potential effects of an accidental release, an accident history of the last five years, and an evaluation of worst-case and alternative accidental releases; Prevention program that includes safety precautions and maintenance, monitoring, and employee training measures; and Emergency response program that spells out emergency health care, employee training measures and procedures for informing the public and response agencies (e.g the fire department) should an accident occur.

Date of Government Version: 02/01/2015
Date Data Arrived at EDR: 02/13/2015
Date Made Active in Reports: 03/25/2015
Number of Days to Update: 40

Source: Environmental Protection Agency
Telephone: 202-564-8600
Last EDR Contact: 07/22/2015
Next Scheduled EDR Contact: 11/09/2015
Data Release Frequency: Varies

BRS: Biennial Reporting System

The Biennial Reporting System is a national system administered by the EPA that collects data on the generation and management of hazardous waste. BRS captures detailed data from two groups: Large Quantity Generators (LQG) and Treatment, Storage, and Disposal Facilities.

Date of Government Version: 12/31/2011
Date Data Arrived at EDR: 02/26/2013
Date Made Active in Reports: 04/19/2013
Number of Days to Update: 52

Source: EPA/NTIS
Telephone: 800-424-9346
Last EDR Contact: 05/29/2015
Next Scheduled EDR Contact: 09/07/2015
Data Release Frequency: Biennially

COAL ASH DOE: Steam-Electric Plant Operation Data
A listing of power plants that store ash in surface ponds.

Date of Government Version: 12/31/2005
Date Data Arrived at EDR: 08/07/2009
Date Made Active in Reports: 10/22/2009
Number of Days to Update: 76

Source: Department of Energy
Telephone: 202-586-8719
Last EDR Contact: 07/13/2015
Next Scheduled EDR Contact: 10/28/2015
Data Release Frequency: Varies

SCRD DRYCLEANERS: State Coalition for Remediation of Drycleaners Listing
The State Coalition for Remediation of Drycleaners was established in 1998, with support from the U.S. EPA Office of Superfund Remediation and Technology Innovation. It is comprised of representatives of states with established drycleaner remediation programs. Currently the member states are Alabama, Connecticut, Florida, Illinois, Kansas, Minnesota, Missouri, North Carolina, Oregon, South Carolina, Tennessee, Texas, and Wisconsin.

Date of Government Version: 03/07/2011
Date Data Arrived at EDR: 03/09/2011
Date Made Active in Reports: 05/02/2011
Number of Days to Update: 54

Source: Environmental Protection Agency
Telephone: 615-532-8599
Last EDR Contact: 05/21/2015
Next Scheduled EDR Contact: 08/31/2015
Data Release Frequency: Varies

FEDERAL FACILITY: Federal Facility Site Information listing
A listing of National Priority List (NPL) and Base Realignment and Closure (BRAC) sites found in the Comprehensive Environmental Response, Compensation and Liability Information System (CERCLIS) Database where EPA Federal Facilities Restoration and Reuse Office is involved in cleanup activities.

Date of Government Version: 03/26/2015
Date Data Arrived at EDR: 04/08/2015
Date Made Active in Reports: 06/11/2015
Number of Days to Update: 64

Source: Environmental Protection Agency
Telephone: 703-603-8704
Last EDR Contact: 07/10/2015
Next Scheduled EDR Contact: 10/19/2015
Data Release Frequency: Varies

COAL ASH EPA: Coal Combustion Residues Surface Impoundments List
A listing of coal combustion residues surface impoundments with high hazard potential ratings.

Date of Government Version: 07/01/2014
Date Data Arrived at EDR: 09/10/2014
Date Made Active in Reports: 10/20/2014
Number of Days to Update: 40

Source: Environmental Protection Agency
Telephone: N/A
Last EDR Contact: 06/12/2015
Next Scheduled EDR Contact: 09/21/2015
Data Release Frequency: Varies

FEMA UST: Underground Storage Tank Listing
A listing of all FEMA owned underground storage tanks.

Date of Government Version: 01/01/2010
Date Data Arrived at EDR: 02/16/2010
Date Made Active in Reports: 04/12/2010
Number of Days to Update: 55

Source: FEMA
Telephone: 202-646-5797
Last EDR Contact: 07/10/2015
Next Scheduled EDR Contact: 10/28/2015
Data Release Frequency: Varies

US FIN ASSUR: Financial Assurance Information
All owners and operators of facilities that treat, store, or dispose of hazardous waste are required to provide proof that they will have sufficient funds to pay for the clean up, closure, and post-closure care of their facilities.

Date of Government Version: 03/09/2015
Date Data Arrived at EDR: 03/10/2015
Date Made Active in Reports: 03/25/2015
Number of Days to Update: 15

Source: Environmental Protection Agency
Telephone: 202-566-1917
Last EDR Contact: 08/12/2015
Next Scheduled EDR Contact: 11/30/2015
Data Release Frequency: Quarterly

US AIRS MINOR: Air Facility System Data
A listing of minor source facilities.

Date of Government Version: 07/22/2015
Date Data Arrived at EDR: 07/24/2015
Date Made Active in Reports: 09/02/2015
Number of Days to Update: 40

Source: EPA
Telephone: 202-564-2496
Last EDR Contact: 06/22/2015
Next Scheduled EDR Contact: 10/22/2015
Data Release Frequency: Annually

US AIRS (AFS): Aerometric Information Retrieval System Facility Subsystem (AFS)
The database is a sub-system of Aerometric Information Retrieval System (AIRS). AFS contains compliance data on air pollution point sources regulated by the U.S. EPA and/or state and local air regulatory agencies. This information comes from source reports by various stationary sources of air pollution, such as electric power plants, steel mills, factories, and universities, and provides information about the air pollutants they produce. Action, air program, air program pollutant, and general level plant data. It is used to track emissions and compliance data from industrial plants.

Date of Government Version: 07/22/2015
Date Data Arrived at EDR: 07/24/2015
Date Made Active in Reports: 09/02/2015
Number of Days to Update: 40

Source: EPA
Telephone: 202-564-2496
Last EDR Contact: 06/22/2015
Next Scheduled EDR Contact: 10/05/2015
Data Release Frequency: Annually

PRP: Potentially Responsible Parties
A listing of verified Potentially Responsible Parties

Date of Government Version: 10/25/2013
Date Data Arrived at EDR: 10/17/2014
Date Made Active in Reports: 10/20/2014
Number of Days to Update: 3

Source: EPA
Telephone: 202-564-6023
Last EDR Contact: 05/14/2015
Next Scheduled EDR Contact: 08/24/2015
Data Release Frequency: Quarterly

2020 COR ACTION: 2020 Corrective Action Program List
The EPA has set ambitious goals for the RCRA Corrective Action program by creating the 2020 Corrective Action Universe. This RCRA cleanup baseline includes facilities expected to need corrective action. The 2020 universe contains a wide variety of sites. Some properties are heavily contaminated while others were contaminated but have since been cleaned up. Still others have not been fully investigated yet, and may require little or no remediation. Inclusion in the 2020 Universe does not necessarily imply failure on the part of a facility to meet its RCRA obligations.

Date of Government Version: 04/22/2013
Date Data Arrived at EDR: 03/03/2015
Date Made Active in Reports: 03/09/2015
Number of Days to Update: 6

Source: Environmental Protection Agency
Telephone: 703-308-4044
Last EDR Contact: 05/14/2015
Next Scheduled EDR Contact: 08/24/2015
Data Release Frequency: Varies

LEAD SMELTER 2: Lead Smelter Sites
A list of several hundred sites in the U.S. where secondary lead smelting was done from 1931and 1964. These sites may pose a threat to public health through ingestion or inhalation of contaminated soil or dust

Date of Government Version: 04/05/2001
Date Data Arrived at EDR: 10/27/2010
Date Made Active in Reports: 12/02/2010
Number of Days to Update: 36

Source: American Journal of Public Health
Telephone: 703-305-6451
Last EDR Contact: 12/02/2009
Next Scheduled EDR Contact: N/A
Data Release Frequency: No Update Planned

LEAD SMELTER 1: Lead Smelter Sites
A listing of former lead smelter site locations.

Date of Government Version: 11/25/2014
Date Data Arrived at EDR: 11/26/2014
Date Made Active in Reports: 01/29/2015
Number of Days to Update: 64

Source: Environmental Protection Agency
Telephone: 703-603-8787
Last EDR Contact: 07/07/2015
Next Scheduled EDR Contact: 10/19/2015
Data Release Frequency: Varies

US HIST CDL: National Clandestine Laboratory Register
A listing of clandestine drug lab locations. The U.S. Department of Justice ("the Department") provides this web site as a public service. It contains addresses of some locations where law enforcement agencies reported they found chemicals or other items that indicated the presence of either clandestine drug laboratories or dumpsites. In most cases, the source of the entries is not the Department, and the Department has not verified the entry and does not guarantee its accuracy. Members of the public must verify the accuracy of all entries by, for example, contacting local law enforcement and local health departments.

Date of Government Version: 02/25/2015
Date Data Arrived at EDR: 03/10/2015
Date Made Active in Reports: 03/25/2015
Number of Days to Update: 15

Source: Drug Enforcement Administration
Telephone: 202-307-1000
Last EDR Contact: 05/29/2015
Next Scheduled EDR Contact: 09/14/2015
Data Release Frequency: No Update Planned

PCB TRANSFORMER: PCB Transformer Registration Database
The database of PCB transformer registrations that includes all PCB registration submittals.

Date of Government Version: 02/01/2011
Date Data Arrived at EDR: 10/19/2011
Date Made Active in Reports: 01/10/2012
Number of Days to Update: 83

Source: Environmental Protection Agency
Telephone: 202-566-0517
Last EDR Contact: 07/31/2015
Next Scheduled EDR Contact: 11/09/2015
Data Release Frequency: Varies

EPA WATCH LIST: EPA WATCH LIST
EPA maintains a "Watch List" to facilitate dialogue between EPA, state and local environmental agencies on enforcement matters relating to facilities with alleged violations identified as either significant or high priority. Being on the Watch List does not mean that the facility has actually violated the law only that an investigation by EPA or a state or local environmental agency has led those organizations to allege that an unproven violation has in fact occurred. Being on the Watch List does not represent a higher level of concern regarding the alleged violations that were detected, but instead indicates cases requiring additional dialogue between EPA, state and local agencies - primarily because of the length of time the alleged violation has gone unaddressed or unresolved.

Date of Government Version: 08/30/2013
Date Data Arrived at EDR: 03/21/2014
Date Made Active in Reports: 06/17/2014
Number of Days to Update: 88

Source: Environmental Protection Agency
Telephone: 617-520-3000
Last EDR Contact: 08/04/2015
Next Scheduled EDR Contact: 11/23/2015
Data Release Frequency: Quarterly

STATE AND LOCAL RECORDS

HIST CAL-SITES: Calsites Database
The Calsites database contains potential or confirmed hazardous substance release properties. In 1996, California EPA reevaluated and significantly reduced the number of sites in the Calsites database. No longer updated by the state agency. It has been replaced by ENVIROSTOR.

Date of Government Version: 08/08/2005
Date Data Arrived at EDR: 08/03/2006
Date Made Active in Reports: 08/24/2006
Number of Days to Update: 21

Source: Department of Toxic Substance Control
Telephone: 916-323-3400
Last EDR Contact: 02/23/2009
Next Scheduled EDR Contact: 05/25/2009
Data Release Frequency: No Update Planned

CA BOND EXP. PLAN: Bond Expenditure Plan

Department of Health Services developed a site-specific expenditure plan as the basis for an appropriation of Hazardous Substance Cleanup Bond Act funds. It is not updated.

Date of Government Version: 01/01/1989
Date Data Arrived at EDR: 07/27/1994
Date Made Active in Reports: 08/02/1994
Number of Days to Update: 6

Source: Department of Health Services
Telephone: 916-255-2118
Last EDR Contact: 05/31/1994
Next Scheduled EDR Contact: N/A
Data Release Frequency: No Update Planned

SCH: School Property Evaluation Program

This category contains proposed and existing school sites that are being evaluated by DTSC for possible hazardous materials contamination. In some cases, these properties may be listed in the CalSites category depending on the level of threat to public health and safety or the environment they pose.

Date of Government Version: 08/03/2015
Date Data Arrived at EDR: 08/04/2015
Date Made Active in Reports: 09/03/2015
Number of Days to Update: 30

Source: Department of Toxic Substances Control
Telephone: 916-323-3400
Last EDR Contact: 08/04/2015
Next Scheduled EDR Contact: 11/16/2015
Data Release Frequency: Quarterly

TOXIC PITS: Toxic Pits Cleanup Act Sites

Toxic PITS Cleanup Act Sites. TOXIC PITS identifies sites suspected of containing hazardous substances where cleanup has not yet been completed.

Date of Government Version: 07/01/1995
Date Data Arrived at EDR: 08/30/1995
Date Made Active in Reports: 09/26/1995
Number of Days to Update: 27

Source: State Water Resources Control Board
Telephone: 916-227-4364
Last EDR Contact: 01/26/2009
Next Scheduled EDR Contact: 04/27/2009
Data Release Frequency: No Update Planned

SWF/LF (SWIS): Solid Waste Information System

Active, Closed and Inactive Landfills. SWF/LF records typically contain an inve ntory of solid waste disposal facilities or landfills. These may be active or i nactive facilities or open dumps that failed to meet RCRA Section 4004 criteria for solid waste landfills or disposal sites.

Date of Government Version: 08/17/2015
Date Data Arrived at EDR: 08/18/2015
Date Made Active in Reports: 09/03/2015
Number of Days to Update: 16

Source: Department of Resources Recycling and Recovery
Telephone: 916-341-6320
Last EDR Contact: 08/18/2015
Next Scheduled EDR Contact: 11/30/2015
Data Release Frequency: Quarterly

NPDES: NPDES Permits Listing

A listing of NPDES permits, including stormwater.

Date of Government Version: 08/17/2015
Date Data Arrived at EDR: 08/18/2015
Date Made Active in Reports: 09/11/2015
Number of Days to Update: 24

Source: State Water Resources Control Board
Telephone: 916-445-9379
Last EDR Contact: 08/18/2015
Next Scheduled EDR Contact: 11/30/2015
Data Release Frequency: Quarterly

WDS: Waste Discharge System

Sites which have been issued waste discharge requirements.

Date of Government Version: 06/19/2007
Date Data Arrived at EDR: 06/20/2007
Date Made Active in Reports: 06/29/2007
Number of Days to Update: 9

Source: State Water Resources Control Board
Telephone: 916-341-5227
Last EDR Contact: 05/20/2015
Next Scheduled EDR Contact: 09/07/2015
Data Release Frequency: Quarterly

UIC: UIC Listing
A listing of wells identified as underground injection wells, in the California Oil and Gas Wells database.

Date of Government Version: 11/19/2014
Date Data Arrived at EDR: 12/15/2014
Date Made Active in Reports: 01/29/2015
Number of Days to Update: 45

Source: Deaprtment of Conservation
Telephone: 916-445-2408
Last EDR Contact: 06/19/2015
Next Scheduled EDR Contact: 09/28/2015
Data Release Frequency: Varies

CORTESE: "Cortese" Hazardous Waste & Substances Sites List
The sites for the list are designated by the State Water Resource Control Board (LUST), the Integrated Waste Board (SWF/LS), and the Department of Toxic Substances Control (Cal-Sites).

Date of Government Version: 06/24/2015
Date Data Arrived at EDR: 06/26/2015
Date Made Active in Reports: 07/14/2015
Number of Days to Update: 18

Source: CAL EPA/Office of Emergency Information
Telephone: 916-323-3400
Last EDR Contact: 06/26/2015
Next Scheduled EDR Contact: 10/12/2015
Data Release Frequency: Quarterly

HIST CORTESE: Hazardous Waste & Substance Site List
The sites for the list are designated by the State Water Resource Control Board [LUST], the Integrated Waste Board [SWF/LS], and the Department of Toxic Substances Control [CALSITES]. This listing is no longer updated by the state agency.

Date of Government Version: 04/01/2001
Date Data Arrived at EDR: 01/22/2009
Date Made Active in Reports: 04/08/2009
Number of Days to Update: 76

Source: Department of Toxic Substances Control
Telephone: 916-323-3400
Last EDR Contact: 01/22/2009
Next Scheduled EDR Contact: N/A
Data Release Frequency: No Update Planned

SWRCY: Recycler Database
A listing of recycling facilities in California.

Date of Government Version: 06/15/2015
Date Data Arrived at EDR: 06/17/2015
Date Made Active in Reports: 08/03/2015
Number of Days to Update: 47

Source: Department of Conservation
Telephone: 916-323-3836
Last EDR Contact: 06/17/2015
Next Scheduled EDR Contact: 09/28/2015
Data Release Frequency: Quarterly

LUST REG 7: Leaking Underground Storage Tank Case Listing
Leaking Underground Storage Tank locations. Imperial, Riverside, San Diego, Santa Barbara counties.

Date of Government Version: 02/26/2004
Date Data Arrived at EDR: 02/26/2004
Date Made Active in Reports: 03/24/2004
Number of Days to Update: 27

Source: California Regional Water Quality Control Board Colorado River Basin Region (7)
Telephone: 760-776-8943
Last EDR Contact: 08/01/2011
Next Scheduled EDR Contact: 11/14/2011
Data Release Frequency: No Update Planned

LUST REG 9: Leaking Underground Storage Tank Report
Orange, Riverside, San Diego counties. For more current information, please refer to the State Water Resources Control Board's LUST database.

Date of Government Version: 03/01/2001
Date Data Arrived at EDR: 04/23/2001
Date Made Active in Reports: 05/21/2001
Number of Days to Update: 28

Source: California Regional Water Quality Control Board San Diego Region (9)
Telephone: 858-637-5595
Last EDR Contact: 09/26/2011
Next Scheduled EDR Contact: 01/09/2012
Data Release Frequency: No Update Planned

LUST REG 8: Leaking Underground Storage Tanks
California Regional Water Quality Control Board Santa Ana Region (8). For more current information, please refer to the State Water Resources Control Board's LUST database.

Date of Government Version: 02/14/2005
Date Data Arrived at EDR: 02/15/2005
Date Made Active in Reports: 03/28/2005
Number of Days to Update: 41

Source: California Regional Water Quality Control Board Santa Ana Region (8)
Telephone: 909-782-4496
Last EDR Contact: 08/15/2011
Next Scheduled EDR Contact: 11/28/2011
Data Release Frequency: Varies

LUST REG 6V: Leaking Underground Storage Tank Case Listing
Leaking Underground Storage Tank locations. Inyo, Kern, Los Angeles, Mono, San Bernardino counties.

Date of Government Version: 06/07/2005
Date Data Arrived at EDR: 06/07/2005
Date Made Active in Reports: 06/29/2005
Number of Days to Update: 22

Source: California Regional Water Quality Control Board Victorville Branch Office (6)
Telephone: 760-241-7365
Last EDR Contact: 09/12/2011
Next Scheduled EDR Contact: 12/26/2011
Data Release Frequency: No Update Planned

LUST REG 6L: Leaking Underground Storage Tank Case Listing
For more current information, please refer to the State Water Resources Control Board's LUST database.

Date of Government Version: 09/09/2003
Date Data Arrived at EDR: 09/10/2003
Date Made Active in Reports: 10/07/2003
Number of Days to Update: 27

Source: California Regional Water Quality Control Board Lahontan Region (6)
Telephone: 530-542-5572
Last EDR Contact: 09/12/2011
Next Scheduled EDR Contact: 12/26/2011
Data Release Frequency: No Update Planned

LUST REG 5: Leaking Underground Storage Tank Database
Leaking Underground Storage Tank locations. Alameda, Alpine, Amador, Butte, Colusa, Contra Costa, Calveras, El Dorado, Fresno, Glenn, Kern, Kings, Lake, Lassen, Madera, Mariposa, Merced, Modoc, Napa, Nevada, Placer, Plumas, Sacramento, San Joaquin, Shasta, Solano, Stanislaus, Sutter, Tehama, Tulare, Tuolumne, Yolo, Yuba counties.

Date of Government Version: 07/01/2008
Date Data Arrived at EDR: 07/22/2008
Date Made Active in Reports: 07/31/2008
Number of Days to Update: 9

Source: California Regional Water Quality Control Board Central Valley Region (5)
Telephone: 916-464-4834
Last EDR Contact: 07/01/2011
Next Scheduled EDR Contact: 10/17/2011
Data Release Frequency: No Update Planned

LUST REG 4: Underground Storage Tank Leak List
Los Angeles, Ventura counties. For more current information, please refer to the State Water Resources Control Board's LUST database.

Date of Government Version: 09/07/2004
Date Data Arrived at EDR: 09/07/2004
Date Made Active in Reports: 10/12/2004
Number of Days to Update: 35

Source: California Regional Water Quality Control Board Los Angeles Region (4)
Telephone: 213-576-6710
Last EDR Contact: 09/06/2011
Next Scheduled EDR Contact: 12/19/2011
Data Release Frequency: No Update Planned

LUST REG 3: Leaking Underground Storage Tank Database
Leaking Underground Storage Tank locations. Monterey, San Benito, San Luis Obispo, Santa Barbara, Santa Cruz counties.

Date of Government Version: 05/19/2003
Date Data Arrived at EDR: 05/19/2003
Date Made Active in Reports: 06/02/2003
Number of Days to Update: 14

Source: California Regional Water Quality Control Board Central Coast Region (3)
Telephone: 805-542-4786
Last EDR Contact: 07/18/2011
Next Scheduled EDR Contact: 10/31/2011
Data Release Frequency: No Update Planned

LUST REG 2: Fuel Leak List
Leaking Underground Storage Tank locations. Alameda, Contra Costa, Marin, Napa, San Francisco, San Mateo, Santa Clara, Solano, Sonoma counties.

Date of Government Version: 09/30/2004
Date Data Arrived at EDR: 10/20/2004
Date Made Active in Reports: 11/19/2004
Number of Days to Update: 30

Source: California Regional Water Quality Control Board San Francisco Bay Region (2)
Telephone: 510-622-2433
Last EDR Contact: 09/19/2011
Next Scheduled EDR Contact: 01/02/2012
Data Release Frequency: Quarterly

LUST REG 1: Active Toxic Site Investigation

Del Norte, Humboldt, Lake, Mendocino, Modoc, Siskiyou, Sonoma, Trinity counties. For more current information, please refer to the State Water Resources Control Board's LUST database.

Date of Government Version: 02/01/2001
Date Data Arrived at EDR: 02/28/2001
Date Made Active in Reports: 03/29/2001
Number of Days to Update: 29

Source: California Regional Water Quality Control Board North Coast (1)
Telephone: 707-570-3769
Last EDR Contact: 08/01/2011
Next Scheduled EDR Contact: 11/14/2011
Data Release Frequency: No Update Planned

LUST: Geotracker's Leaking Underground Fuel Tank Report

Leaking Underground Storage Tank Incident Reports. LUST records contain an inventory of reported leaking underground storage tank incidents. Not all states maintain these records, and the information stored varies by state. For more information on a particular leaking underground storage tank sites, please contact the appropriate regulatory agency.

Date of Government Version: 06/15/2015
Date Data Arrived at EDR: 06/17/2015
Date Made Active in Reports: 07/14/2015
Number of Days to Update: 27

Source: State Water Resources Control Board
Telephone: see region list
Last EDR Contact: 06/17/2015
Next Scheduled EDR Contact: 09/28/2015
Data Release Frequency: Quarterly

CA FID UST: Facility Inventory Database

The Facility Inventory Database (FID) contains a historical listing of active and inactive underground storage tank locations from the State Water Resource Control Board. Refer to local/county source for current data.

Date of Government Version: 10/31/1994
Date Data Arrived at EDR: 09/05/1995
Date Made Active in Reports: 09/29/1995
Number of Days to Update: 24

Source: California Environmental Protection Agency
Telephone: 916-341-5851
Last EDR Contact: 12/28/1998
Next Scheduled EDR Contact: N/A
Data Release Frequency: No Update Planned

SLIC: Statewide SLIC Cases

The SLIC (Spills, Leaks, Investigations and Cleanup) program is designed to protect and restore water quality from spills, leaks, and similar discharges.

Date of Government Version: 06/15/2015
Date Data Arrived at EDR: 06/17/2015
Date Made Active in Reports: 07/14/2015
Number of Days to Update: 27

Source: State Water Resources Control Board
Telephone: 866-480-1028
Last EDR Contact: 06/17/2015
Next Scheduled EDR Contact: 09/28/2015
Data Release Frequency: Varies

SLIC REG 1: Active Toxic Site Investigations

The SLIC (Spills, Leaks, Investigations and Cleanup) program is designed to protect and restore water quality from spills, leaks, and similar discharges.

Date of Government Version: 04/03/2003
Date Data Arrived at EDR: 04/07/2003
Date Made Active in Reports: 04/25/2003
Number of Days to Update: 18

Source: California Regional Water Quality Control Board, North Coast Region (1)
Telephone: 707-576-2220
Last EDR Contact: 08/01/2011
Next Scheduled EDR Contact: 11/14/2011
Data Release Frequency: No Update Planned

SLIC REG 2: Spills, Leaks, Investigation & Cleanup Cost Recovery Listing

The SLIC (Spills, Leaks, Investigations and Cleanup) program is designed to protect and restore water quality from spills, leaks, and similar discharges.

Date of Government Version: 09/30/2004
Date Data Arrived at EDR: 10/20/2004
Date Made Active in Reports: 11/19/2004
Number of Days to Update: 30

Source: Regional Water Quality Control Board San Francisco Bay Region (2)
Telephone: 510-286-0457
Last EDR Contact: 09/19/2011
Next Scheduled EDR Contact: 01/02/2012
Data Release Frequency: Quarterly

SLIC REG 3: Spills, Leaks, Investigation & Cleanup Cost Recovery Listing
The SLIC (Spills, Leaks, Investigations and Cleanup) program is designed to protect and restore water quality from spills, leaks, and similar discharges.

Date of Government Version: 05/18/2006
Date Data Arrived at EDR: 05/18/2006
Date Made Active in Reports: 06/15/2006
Number of Days to Update: 28

Source: California Regional Water Quality Control Board Central Coast Region (3)
Telephone: 805-549-3147
Last EDR Contact: 07/18/2011
Next Scheduled EDR Contact: 10/31/2011
Data Release Frequency: Semi-Annually

SLIC REG 4: Spills, Leaks, Investigation & Cleanup Cost Recovery Listing
The SLIC (Spills, Leaks, Investigations and Cleanup) program is designed to protect and restore water quality from spills, leaks, and similar discharges.

Date of Government Version: 11/17/2004
Date Data Arrived at EDR: 11/18/2004
Date Made Active in Reports: 01/04/2005
Number of Days to Update: 47

Source: Region Water Quality Control Board Los Angeles Region (4)
Telephone: 213-576-6600
Last EDR Contact: 07/01/2011
Next Scheduled EDR Contact: 10/17/2011
Data Release Frequency: Varies

SLIC REG 5: Spills, Leaks, Investigation & Cleanup Cost Recovery Listing
The SLIC (Spills, Leaks, Investigations and Cleanup) program is designed to protect and restore water quality from spills, leaks, and similar discharges.

Date of Government Version: 04/01/2005
Date Data Arrived at EDR: 04/05/2005
Date Made Active in Reports: 04/21/2005
Number of Days to Update: 16

Source: Regional Water Quality Control Board Central Valley Region (5)
Telephone: 916-464-3291
Last EDR Contact: 09/12/2011
Next Scheduled EDR Contact: 12/26/2011
Data Release Frequency: Semi-Annually

SLIC REG 6V: Spills, Leaks, Investigation & Cleanup Cost Recovery Listing
The SLIC (Spills, Leaks, Investigations and Cleanup) program is designed to protect and restore water quality from spills, leaks, and similar discharges.

Date of Government Version: 05/24/2005
Date Data Arrived at EDR: 05/25/2005
Date Made Active in Reports: 06/16/2005
Number of Days to Update: 22

Source: Regional Water Quality Control Board, Victorville Branch
Telephone: 619-241-6583
Last EDR Contact: 08/15/2011
Next Scheduled EDR Contact: 11/28/2011
Data Release Frequency: Semi-Annually

SLIC REG 6L: SLIC Sites
The SLIC (Spills, Leaks, Investigations and Cleanup) program is designed to protect and restore water quality from spills, leaks, and similar discharges.

Date of Government Version: 09/07/2004
Date Data Arrived at EDR: 09/07/2004
Date Made Active in Reports: 10/12/2004
Number of Days to Update: 35

Source: California Regional Water Quality Control Board, Lahontan Region
Telephone: 530-542-5574
Last EDR Contact: 08/15/2011
Next Scheduled EDR Contact: 11/28/2011
Data Release Frequency: No Update Planned

SLIC REG 7: SLIC List
The SLIC (Spills, Leaks, Investigations and Cleanup) program is designed to protect and restore water quality from spills, leaks, and similar discharges.

Date of Government Version: 11/24/2004
Date Data Arrived at EDR: 11/29/2004
Date Made Active in Reports: 01/04/2005
Number of Days to Update: 36

Source: California Regional Quality Control Board, Colorado River Basin Region
Telephone: 760-346-7491
Last EDR Contact: 08/01/2011
Next Scheduled EDR Contact: 11/14/2011
Data Release Frequency: No Update Planned

SLIC REG 8: Spills, Leaks, Investigation & Cleanup Cost Recovery Listing
The SLIC (Spills, Leaks, Investigations and Cleanup) program is designed to protect and restore water quality from spills, leaks, and similar discharges.

Date of Government Version: 04/03/2008
Date Data Arrived at EDR: 04/03/2008
Date Made Active in Reports: 04/14/2008
Number of Days to Update: 11

Source: California Region Water Quality Control Board Santa Ana Region (8)
Telephone: 951-782-3298
Last EDR Contact: 09/12/2011
Next Scheduled EDR Contact: 12/26/2011
Data Release Frequency: Semi-Annually

SLIC REG 9: Spills, Leaks, Investigation & Cleanup Cost Recovery Listing
The SLIC (Spills, Leaks, Investigations and Cleanup) program is designed to protect and restore water quality from spills, leaks, and similar discharges.

Date of Government Version: 09/10/2007
Date Data Arrived at EDR: 09/11/2007
Date Made Active in Reports: 09/28/2007
Number of Days to Update: 17

Source: California Regional Water Quality Control Board San Diego Region (9)
Telephone: 858-467-2980
Last EDR Contact: 08/08/2011
Next Scheduled EDR Contact: 11/21/2011
Data Release Frequency: Annually

UST: Active UST Facilities
Active UST facilities gathered from the local regulatory agencies

Date of Government Version: 06/15/2015
Date Data Arrived at EDR: 06/17/2015
Date Made Active in Reports: 07/06/2015
Number of Days to Update: 19

Source: SWRCB
Telephone: 916-341-5851
Last EDR Contact: 06/17/2015
Next Scheduled EDR Contact: 09/28/2015
Data Release Frequency: Semi-Annually

UST MENDOCINO: Mendocino County UST Database
A listing of underground storage tank locations in Mendocino County.

Date of Government Version: 09/23/2009
Date Data Arrived at EDR: 09/23/2009
Date Made Active in Reports: 10/01/2009
Number of Days to Update: 8

Source: Department of Public Health
Telephone: 707-463-4466
Last EDR Contact: 06/01/2015
Next Scheduled EDR Contact: 09/14/2015
Data Release Frequency: Annually

HIST UST: Hazardous Substance Storage Container Database
The Hazardous Substance Storage Container Database is a historical listing of UST sites. Refer to local/county source for current data.

Date of Government Version: 10/15/1990
Date Data Arrived at EDR: 01/25/1991
Date Made Active in Reports: 02/12/1991
Number of Days to Update: 18

Source: State Water Resources Control Board
Telephone: 916-341-5851
Last EDR Contact: 07/26/2001
Next Scheduled EDR Contact: N/A
Data Release Frequency: No Update Planned

LIENS: Environmental Liens Listing
A listing of property locations with environmental liens for California where DTSC is a lien holder.

Date of Government Version: 06/11/2015
Date Data Arrived at EDR: 06/16/2015
Date Made Active in Reports: 07/14/2015
Number of Days to Update: 28

Source: Department of Toxic Substances Control
Telephone: 916-323-3400
Last EDR Contact: 06/05/2015
Next Scheduled EDR Contact: 09/21/2015
Data Release Frequency: Varies

SWEEPS UST: SWEEPS UST Listing
Statewide Environmental Evaluation and Planning System. This underground storage tank listing was updated and maintained by a company contacted by the SWRCB in the early 1990's. The listing is no longer updated or maintained. The local agency is the contact for more information on a site on the SWEEPS list.

Date of Government Version: 06/01/1994
Date Data Arrived at EDR: 07/07/2005
Date Made Active in Reports: 08/11/2005
Number of Days to Update: 35

Source: State Water Resources Control Board
Telephone: N/A
Last EDR Contact: 06/03/2005
Next Scheduled EDR Contact: N/A
Data Release Frequency: No Update Planned

CHMIRS: California Hazardous Material Incident Report System

California Hazardous Material Incident Reporting System. CHMIRS contains information on reported hazardous material incidents (accidental releases or spills).

Date of Government Version: 06/15/2015
Date Data Arrived at EDR: 07/28/2015
Date Made Active in Reports: 08/03/2015
Number of Days to Update: 6

Source: Office of Emergency Services
Telephone: 916-845-8400
Last EDR Contact: 07/28/2015
Next Scheduled EDR Contact: 11/09/2015
Data Release Frequency: Varies

LDS: Land Disposal Sites Listing

The Land Disposal program regulates of waste discharge to land for treatment, storage and disposal in waste management units.

Date of Government Version: 06/15/2015
Date Data Arrived at EDR: 06/17/2015
Date Made Active in Reports: 07/14/2015
Number of Days to Update: 27

Source: State Water Qualilty Control Board
Telephone: 866-480-1028
Last EDR Contact: 06/17/2015
Next Scheduled EDR Contact: 09/28/2015
Data Release Frequency: Quarterly

MCS: Military Cleanup Sites Listing

The State Water Resources Control Board and nine Regional Water Quality Control Boards partner with the Department of Defense (DoD) through the Defense and State Memorandum of Agreement (DSMOA) to oversee the investigation and remediation of water quality issues at military facilities.

Date of Government Version: 06/15/2015
Date Data Arrived at EDR: 06/17/2015
Date Made Active in Reports: 07/14/2015
Number of Days to Update: 27

Source: State Water Resources Control Board
Telephone: 866-480-1028
Last EDR Contact: 06/17/2015
Next Scheduled EDR Contact: 09/28/2015
Data Release Frequency: Quarterly

AST: Aboveground Petroleum Storage Tank Facilities

A listing of aboveground storage tank petroleum storage tank locations.

Date of Government Version: 08/01/2009
Date Data Arrived at EDR: 09/10/2009
Date Made Active in Reports: 10/01/2009
Number of Days to Update: 21

Source: California Environmental Protection Agency
Telephone: 916-327-5092
Last EDR Contact: 07/13/2015
Next Scheduled EDR Contact: 10/12/2015
Data Release Frequency: Quarterly

NOTIFY 65: Proposition 65 Records

Listings of all Proposition 65 incidents reported to counties by the State Water Resources Control Board and the Regional Water Quality Control Board. This database is no longer updated by the reporting agency.

Date of Government Version: 10/21/1993
Date Data Arrived at EDR: 11/01/1993
Date Made Active in Reports: 11/19/1993
Number of Days to Update: 18

Source: State Water Resources Control Board
Telephone: 916-445-3846
Last EDR Contact: 06/17/2015
Next Scheduled EDR Contact: 10/05/2015
Data Release Frequency: No Update Planned

DEED: Deed Restriction Listing

Site Mitigation and Brownfields Reuse Program Facility Sites with Deed Restrictions & Hazardous Waste Management Program Facility Sites with Deed / Land Use Restriction. The DTSC Site Mitigation and Brownfields Reuse Program (SMBRP) list includes sites cleaned up under the program's oversight and generally does not include current or former hazardous waste facilities that required a hazardous waste facility permit. The list represents deed restrictions that are active. Some sites have multiple deed restrictions. The DTSC Hazardous Waste Management Program (HWMP) has developed a list of current or former hazardous waste facilities that have a recorded land use restriction at the local county recorder's office. The land use restrictions on this list were required by the DTSC HWMP as a result of the presence of hazardous substances that remain on site after the facility (or part of the facility) has been closed or cleaned up. The types of land use restriction include deed notice, deed restriction, or a land use restriction that binds current and future owners.

Date of Government Version: 06/08/2015
Date Data Arrived at EDR: 06/09/2015
Date Made Active in Reports: 07/14/2015
Number of Days to Update: 35

Source: DTSC and SWRCB
Telephone: 916-323-3400
Last EDR Contact: 06/09/2015
Next Scheduled EDR Contact: 09/21/2015
Data Release Frequency: Semi-Annually

VCP: Voluntary Cleanup Program Properties

Contains low threat level properties with either confirmed or unconfirmed releases and the project proponents have request that DTSC oversee investigation and/or cleanup activities and have agreed to provide coverage for DTSC's costs.

Date of Government Version: 08/03/2015
Date Data Arrived at EDR: 08/04/2015
Date Made Active in Reports: 09/03/2015
Number of Days to Update: 30

Source: Department of Toxic Substances Control
Telephone: 916-323-3400
Last EDR Contact: 08/04/2015
Next Scheduled EDR Contact: 11/16/2015
Data Release Frequency: Quarterly

DRYCLEANERS: Cleaner Facilities

A list of drycleaner related facilities that have EPA ID numbers. These are facilities with certain SIC codes: power laundries, family and commercial; garment pressing and cleaner's agents; linen supply; coin-operated laundries and cleaning; drycleaning plants, except rugs; carpet and upholster cleaning; industrial launderers; laundry and garment services.

Date of Government Version: 02/18/2015
Date Data Arrived at EDR: 02/20/2015
Date Made Active in Reports: 03/12/2015
Number of Days to Update: 20

Source: Department of Toxic Substance Control
Telephone: 916-327-4498
Last EDR Contact: 07/31/2015
Next Scheduled EDR Contact: 09/21/2015
Data Release Frequency: Annually

WIP: Well Investigation Program Case List

Well Investigation Program case in the San Gabriel and San Fernando Valley area.

Date of Government Version: 07/03/2009
Date Data Arrived at EDR: 07/21/2009
Date Made Active in Reports: 08/03/2009
Number of Days to Update: 13

Source: Los Angeles Water Quality Control Board
Telephone: 213-576-6726
Last EDR Contact: 06/22/2015
Next Scheduled EDR Contact: 10/12/2015
Data Release Frequency: Varies

CDL: Clandestine Drug Labs

A listing of drug lab locations. Listing of a location in this database does not indicate that any illegal drug lab materials were or were not present there, and does not constitute a determination that the location either requires or does not require additional cleanup work.

Date of Government Version: 12/31/2014
Date Data Arrived at EDR: 03/10/2015
Date Made Active in Reports: 03/18/2015
Number of Days to Update: 8

Source: Department of Toxic Substances Control
Telephone: 916-255-6504
Last EDR Contact: 08/07/2015
Next Scheduled EDR Contact: 10/28/2015
Data Release Frequency: Varies

ENF: Enforcement Action Listing

A listing of Water Board Enforcement Actions. Formal is everything except Oral/Verbal Communication, Notice of Violation, Expedited Payment Letter, and Staff Enforcement Letter.

Date of Government Version: 04/30/2015
Date Data Arrived at EDR: 05/01/2015
Date Made Active in Reports: 05/13/2015
Number of Days to Update: 12

Source: State Water Resoruces Control Board
Telephone: 916-445-9379
Last EDR Contact: 08/07/2015
Next Scheduled EDR Contact: 11/09/2015
Data Release Frequency: Varies

RESPONSE: State Response Sites

Identifies confirmed release sites where DTSC is involved in remediation, either in a lead or oversight capacity. These confirmed release sites are generally high-priority and high potential risk.

Date of Government Version: 08/03/2015
Date Data Arrived at EDR: 08/04/2015
Date Made Active in Reports: 09/03/2015
Number of Days to Update: 30

Source: Department of Toxic Substances Control
Telephone: 916-323-3400
Last EDR Contact: 08/04/2015
Next Scheduled EDR Contact: 11/16/2015
Data Release Frequency: Quarterly

HAZNET: Facility and Manifest Data

Facility and Manifest Data. The data is extracted from the copies of hazardous waste manifests received each year by the DTSC. The annual volume of manifests is typically 700,000 - 1,000,000 annually, representing approximately 350,000 - 500,000 shipments. Data are from the manifests submitted without correction, and therefore many contain some invalid values for data elements such as generator ID, TSD ID, waste category, and disposal method. This database begins with calendar year 1993.

Date of Government Version: 12/31/2013
Date Data Arrived at EDR: 10/15/2014
Date Made Active in Reports: 11/19/2014
Number of Days to Update: 35

Source: California Environmental Protection Agency
Telephone: 916-255-1136
Last EDR Contact: 07/17/2015
Next Scheduled EDR Contact: 10/28/2015
Data Release Frequency: Annually

EMI: Emissions Inventory Data

Toxics and criteria pollutant emissions data collected by the ARB and local air pollution agencies.

Date of Government Version: 12/31/2012
Date Data Arrived at EDR: 03/25/2014
Date Made Active in Reports: 04/28/2014
Number of Days to Update: 34

Source: California Air Resources Board
Telephone: 916-322-2990
Last EDR Contact: 06/25/2015
Next Scheduled EDR Contact: 10/05/2015
Data Release Frequency: Varies

HAULERS: Registered Waste Tire Haulers Listing

A listing of registered waste tire haulers.

Date of Government Version: 05/26/2015
Date Data Arrived at EDR: 05/28/2015
Date Made Active in Reports: 06/05/2015
Number of Days to Update: 8

Source: Integrated Waste Management Board
Telephone: 916-341-6422
Last EDR Contact: 08/12/2015
Next Scheduled EDR Contact: 11/30/2015
Data Release Frequency: Varies

ENVIROSTOR: EnviroStor Database

The Department of Toxic Substances Control's (DTSC's) Site Mitigation and Brownfields Reuse Program's (SMBRP's) EnviroStor database identifes sites that have known contamination or sites for which there may be reasons to investigate further. The database includes the following site types: Federal Superfund sites (National Priorities List (NPL)); State Response, including Military Facilities and State Superfund; Voluntary Cleanup; and School sites. EnviroStor provides similar information to the information that was available in CalSites, and provides additional site information, including, but not limited to, identification of formerly-contaminated properties that have been released for reuse, properties where environmental deed restrictions have been recorded to prevent inappropriate land uses, and risk characterization information that is used to assess potential impacts to public health and the environment at contaminated sites.

Date of Government Version: 08/03/2015
Date Data Arrived at EDR: 08/04/2015
Date Made Active in Reports: 09/03/2015
Number of Days to Update: 30

Source: Department of Toxic Substances Control
Telephone: 916-323-3400
Last EDR Contact: 08/04/2015
Next Scheduled EDR Contact: 11/16/2015
Data Release Frequency: Quarterly

PEST LIC: Pesticide Regulation Licenses Listing

A listing of licenses and certificates issued by the Department of Pesticide Regulation. The DPR issues licenses and/or certificates to: Persons and businesses that apply or sell pesticides; Pest control dealers and brokers; Persons who advise on agricultural pesticide applications.

Date of Government Version: 06/07/2015
Date Data Arrived at EDR: 06/10/2015
Date Made Active in Reports: 07/14/2015
Number of Days to Update: 34

Source: Department of Pesticide Regulation
Telephone: 916-445-4038
Last EDR Contact: 06/10/2015
Next Scheduled EDR Contact: 09/21/2015
Data Release Frequency: Quarterly

WMUDS/SWAT: Waste Management Unit Database

Waste Management Unit Database System. WMUDS is used by the State Water Resources Control Board staff and the Regional Water Quality Control Boards for program tracking and inventory of waste management units. WMUDS is composed of the following databases: Facility Information, Scheduled Inspections Information, Waste Management Unit Information, SWAT Program Information, SWAT Report Summary Information, SWAT Report Summary Data, Chapter 15 (formerly Subchapter 15) Information, Chapter 15 Monitoring Parameters, TPCA Program Information, RCRA Program Information, Closure Information, and Interested Parties Information.

Date of Government Version: 04/01/2000
Date Data Arrived at EDR: 04/10/2000
Date Made Active in Reports: 05/10/2000
Number of Days to Update: 30

Source: State Water Resources Control Board
Telephone: 916-227-4448
Last EDR Contact: 08/04/2015
Next Scheduled EDR Contact: 11/23/2015
Data Release Frequency: No Update Planned

HWT: Registered Hazardous Waste Transporter Database

A listing of hazardous waste transporters. In California, unless specifically exempted, it is unlawful for any person to transport hazardous wastes unless the person holds a valid registration issued by DTSC. A hazardous waste transporter registration is valid for one year and is assigned a unique registration number.

Date of Government Version: 07/13/2015
Date Data Arrived at EDR: 07/14/2015
Date Made Active in Reports: 08/03/2015
Number of Days to Update: 20

Source: Department of Toxic Substances Control
Telephone: 916-440-7145
Last EDR Contact: 07/14/2015
Next Scheduled EDR Contact: 10/28/2015
Data Release Frequency: Quarterly

HWP: EnviroStor Permitted Facilities Listing

Detailed information on permitted hazardous waste facilities and corrective action ("cleanups") tracked in EnviroStor.

Date of Government Version: 05/26/2015
Date Data Arrived at EDR: 05/28/2015
Date Made Active in Reports: 06/05/2015
Number of Days to Update: 8

Source: Department of Toxic Substances Control
Telephone: 916-323-3400
Last EDR Contact: 05/28/2015
Next Scheduled EDR Contact: 09/07/2015
Data Release Frequency: Quarterly

MWMP: Medical Waste Management Program Listing

The Medical Waste Management Program (MWMP) ensures the proper handling and disposal of medical waste by permitting and inspecting medical waste Offsite Treatment Facilities (PDF) and Transfer Stations (PDF) throughout the state. MWMP also oversees all Medical Waste Transporters.

Date of Government Version: 05/07/2015
Date Data Arrived at EDR: 06/09/2015
Date Made Active in Reports: 07/14/2015
Number of Days to Update: 35

Source: Department of Public Health
Telephone: 916-558-1784
Last EDR Contact: 06/09/2015
Next Scheduled EDR Contact: 09/21/2015
Data Release Frequency: Varies

PROC: Certified Processors Database
A listing of certified processors.

Date of Government Version: 06/15/2015
Date Data Arrived at EDR: 06/17/2015
Date Made Active in Reports: 07/14/2015
Number of Days to Update: 27

Source: Department of Conservation
Telephone: 916-323-3836
Last EDR Contact: 06/17/2015
Next Scheduled EDR Contact: 09/28/2015
Data Release Frequency: Quarterly

WASTEWATER PITS: Oil Wastewater Pits Listing
Water officials discovered that oil producers have been dumping chemical-laden wastewater into hundreds of unlined pits that are operating without proper permits. Inspections completed by the Central Valley Regional Water Quality Control Board revealed the existence of previously unidentified waste sites. The water board?s review found that more than one-third of the region?s active disposal pits are operating without permission.

Date of Government Version: 04/15/2015
Date Data Arrived at EDR: 04/17/2015
Date Made Active in Reports: 06/23/2015
Number of Days to Update: 67

Source: RWQCB, Central Valley Region
Telephone: 559-445-5577
Last EDR Contact: 07/13/2015
Next Scheduled EDR Contact: 10/28/2015
Data Release Frequency: Varies

BROWNFIELDS: Considered Brownfieds Sites Listing
A listing of sites the SWRCB considers to be Brownfields since these are sites have come to them through the MOA Process.

Date of Government Version: 06/08/2015
Date Data Arrived at EDR: 06/09/2015
Date Made Active in Reports: 07/10/2015
Number of Days to Update: 31

Source: State Water Resources Control Board
Telephone: 916-323-7905
Last EDR Contact: 06/05/2015
Next Scheduled EDR Contact: 09/21/2015
Data Release Frequency: Varies

MINES: Mines Site Location Listing
A listing of mine site locations from the Office of Mine Reclamation.

Date of Government Version: 06/15/2015
Date Data Arrived at EDR: 06/17/2015
Date Made Active in Reports: 07/14/2015
Number of Days to Update: 27

Source: Department of Conservation
Telephone: 916-322-1080
Last EDR Contact: 06/17/2015
Next Scheduled EDR Contact: 09/28/2015
Data Release Frequency: Varies

TRIBAL RECORDS

INDIAN RESERV: Indian Reservations
This map layer portrays Indian administered lands of the United States that have any area equal to or greater than 640 acres.

Date of Government Version: 12/31/2005
Date Data Arrived at EDR: 12/08/2006
Date Made Active in Reports: 01/11/2007
Number of Days to Update: 34

Source: USGS
Telephone: 202-208-3710
Last EDR Contact: 07/14/2015
Next Scheduled EDR Contact: 10/28/2015
Data Release Frequency: Semi-Annually

INDIAN ODI: Report on the Status of Open Dumps on Indian Lands
Location of open dumps on Indian land.

Date of Government Version: 12/31/1998
Date Data Arrived at EDR: 12/03/2007
Date Made Active in Reports: 01/24/2008
Number of Days to Update: 52

Source: Environmental Protection Agency
Telephone: 703-308-8245
Last EDR Contact: 05/01/2015
Next Scheduled EDR Contact: 08/17/2015
Data Release Frequency: Varies

INDIAN LUST R8: Leaking Underground Storage Tanks on Indian Land
LUSTs on Indian land in Colorado, Montana, North Dakota, South Dakota, Utah and Wyoming.

Date of Government Version: 04/30/2015
Date Data Arrived at EDR: 05/05/2015
Date Made Active in Reports: 06/22/2015
Number of Days to Update: 48

Source: EPA Region 8
Telephone: 303-312-6271
Last EDR Contact: 07/22/2015
Next Scheduled EDR Contact: 11/09/2015
Data Release Frequency: Quarterly

INDIAN LUST R1: Leaking Underground Storage Tanks on Indian Land
A listing of leaking underground storage tank locations on Indian Land.

Date of Government Version: 02/03/2015
Date Data Arrived at EDR: 04/30/2015
Date Made Active in Reports: 06/22/2015
Number of Days to Update: 53

Source: EPA Region 1
Telephone: 617-918-1313
Last EDR Contact: 07/31/2015
Next Scheduled EDR Contact: 11/09/2015
Data Release Frequency: Varies

INDIAN LUST R6: Leaking Underground Storage Tanks on Indian Land
LUSTs on Indian land in New Mexico and Oklahoma.

Date of Government Version: 03/17/2015
Date Data Arrived at EDR: 05/01/2015
Date Made Active in Reports: 06/22/2015
Number of Days to Update: 52

Source: EPA Region 6
Telephone: 214-665-6597
Last EDR Contact: 07/22/2015
Next Scheduled EDR Contact: 11/09/2015
Data Release Frequency: Varies

INDIAN LUST R4: Leaking Underground Storage Tanks on Indian Land
LUSTs on Indian land in Florida, Mississippi and North Carolina.

Date of Government Version: 09/30/2014
Date Data Arrived at EDR: 03/03/2015
Date Made Active in Reports: 03/13/2015
Number of Days to Update: 10

Source: EPA Region 4
Telephone: 404-562-8677
Last EDR Contact: 07/22/2015
Next Scheduled EDR Contact: 11/09/2015
Data Release Frequency: Semi-Annually

INDIAN LUST R5: Leaking Underground Storage Tanks on Indian Land
Leaking underground storage tanks located on Indian Land in Michigan, Minnesota and Wisconsin.

Date of Government Version: 04/30/2015
Date Data Arrived at EDR: 05/29/2015
Date Made Active in Reports: 06/22/2015
Number of Days to Update: 24

Source: EPA, Region 5
Telephone: 312-886-7439
Last EDR Contact: 07/22/2015
Next Scheduled EDR Contact: 11/09/2015
Data Release Frequency: Varies

INDIAN LUST R9: Leaking Underground Storage Tanks on Indian Land
LUSTs on Indian land in Arizona, California, New Mexico and Nevada

Date of Government Version: 01/08/2015
Date Data Arrived at EDR: 01/08/2015
Date Made Active in Reports: 02/09/2015
Number of Days to Update: 32

Source: Environmental Protection Agency
Telephone: 415-972-3372
Last EDR Contact: 07/31/2015
Next Scheduled EDR Contact: 11/09/2015
Data Release Frequency: Quarterly

INDIAN LUST R10: Leaking Underground Storage Tanks on Indian Land
LUSTs on Indian land in Alaska, Idaho, Oregon and Washington.

Date of Government Version: 02/03/2015
Date Data Arrived at EDR: 02/12/2015
Date Made Active in Reports: 03/13/2015
Number of Days to Update: 29

Source: EPA Region 10
Telephone: 206-553-2857
Last EDR Contact: 07/22/2015
Next Scheduled EDR Contact: 11/09/2015
Data Release Frequency: Quarterly

INDIAN LUST R7: Leaking Underground Storage Tanks on Indian Land
LUSTs on Indian land in Iowa, Kansas, and Nebraska

Date of Government Version: 03/30/2015
Date Data Arrived at EDR: 04/28/2015
Date Made Active in Reports: 06/22/2015
Number of Days to Update: 55

Source: EPA Region 7
Telephone: 913-551-7003
Last EDR Contact: 07/22/2015
Next Scheduled EDR Contact: 11/09/2015
Data Release Frequency: Varies

INDIAN UST R1: Underground Storage Tanks on Indian Land
The Indian Underground Storage Tank (UST) database provides information about underground storage tanks on Indian land in EPA Region 1 (Connecticut, Maine, Massachusetts, New Hampshire, Rhode Island, Vermont and ten Tribal Nations).

Date of Government Version: 02/03/2015
Date Data Arrived at EDR: 04/30/2015
Date Made Active in Reports: 06/22/2015
Number of Days to Update: 53

Source: EPA, Region 1
Telephone: 617-918-1313
Last EDR Contact: 07/31/2015
Next Scheduled EDR Contact: 11/09/2015
Data Release Frequency: Varies

INDIAN UST R4: Underground Storage Tanks on Indian Land
The Indian Underground Storage Tank (UST) database provides information about underground storage tanks on Indian land in EPA Region 4 (Alabama, Florida, Georgia, Kentucky, Mississippi, North Carolina, South Carolina, Tennessee and Tribal Nations)

Date of Government Version: 09/30/2014
Date Data Arrived at EDR: 03/03/2015
Date Made Active in Reports: 03/13/2015
Number of Days to Update: 10

Source: EPA Region 4
Telephone: 404-562-9424
Last EDR Contact: 07/22/2015
Next Scheduled EDR Contact: 11/09/2015
Data Release Frequency: Semi-Annually

INDIAN UST R5: Underground Storage Tanks on Indian Land
The Indian Underground Storage Tank (UST) database provides information about underground storage tanks on Indian land in EPA Region 5 (Michigan, Minnesota and Wisconsin and Tribal Nations).

Date of Government Version: 04/30/2015
Date Data Arrived at EDR: 05/26/2015
Date Made Active in Reports: 06/22/2015
Number of Days to Update: 27

Source: EPA Region 5
Telephone: 312-886-6136
Last EDR Contact: 07/22/2015
Next Scheduled EDR Contact: 11/09/2015
Data Release Frequency: Varies

INDIAN UST R6: Underground Storage Tanks on Indian Land
The Indian Underground Storage Tank (UST) database provides information about underground storage tanks on Indian land in EPA Region 6 (Louisiana, Arkansas, Oklahoma, New Mexico, Texas and 65 Tribes).

Date of Government Version: 03/17/2015
Date Data Arrived at EDR: 05/01/2015
Date Made Active in Reports: 06/22/2015
Number of Days to Update: 52

Source: EPA Region 6
Telephone: 214-665-7591
Last EDR Contact: 07/22/2015
Next Scheduled EDR Contact: 11/09/2015
Data Release Frequency: Semi-Annually

INDIAN UST R7: Underground Storage Tanks on Indian Land
The Indian Underground Storage Tank (UST) database provides information about underground storage tanks on Indian land in EPA Region 7 (Iowa, Kansas, Missouri, Nebraska, and 9 Tribal Nations).

Date of Government Version: 09/23/2014
Date Data Arrived at EDR: 11/25/2014
Date Made Active in Reports: 01/29/2015
Number of Days to Update: 65

Source: EPA Region 7
Telephone: 913-551-7003
Last EDR Contact: 07/22/2015
Next Scheduled EDR Contact: 11/09/2015
Data Release Frequency: Varies

INDIAN UST R8: Underground Storage Tanks on Indian Land

The Indian Underground Storage Tank (UST) database provides information about underground storage tanks on Indian land in EPA Region 8 (Colorado, Montana, North Dakota, South Dakota, Utah, Wyoming and 27 Tribal Nations).

Date of Government Version: 04/30/2015
Date Data Arrived at EDR: 05/05/2015
Date Made Active in Reports: 06/22/2015
Number of Days to Update: 48

Source: EPA Region 8
Telephone: 303-312-6137
Last EDR Contact: 07/22/2015
Next Scheduled EDR Contact: 11/09/2015
Data Release Frequency: Quarterly

INDIAN UST R9: Underground Storage Tanks on Indian Land

The Indian Underground Storage Tank (UST) database provides information about underground storage tanks on Indian land in EPA Region 9 (Arizona, California, Hawaii, Nevada, the Pacific Islands, and Tribal Nations).

Date of Government Version: 12/14/2014
Date Data Arrived at EDR: 02/13/2015
Date Made Active in Reports: 03/13/2015
Number of Days to Update: 28

Source: EPA Region 9
Telephone: 415-972-3368
Last EDR Contact: 07/31/2015
Next Scheduled EDR Contact: 11/09/2015
Data Release Frequency: Quarterly

INDIAN UST R10: Underground Storage Tanks on Indian Land

The Indian Underground Storage Tank (UST) database provides information about underground storage tanks on Indian land in EPA Region 10 (Alaska, Idaho, Oregon, Washington, and Tribal Nations).

Date of Government Version: 05/06/2015
Date Data Arrived at EDR: 05/19/2015
Date Made Active in Reports: 06/22/2015
Number of Days to Update: 34

Source: EPA Region 10
Telephone: 206-553-2857
Last EDR Contact: 07/22/2015
Next Scheduled EDR Contact: 11/09/2015
Data Release Frequency: Quarterly

INDIAN VCP R7: Voluntary Cleanup Priority Lisitng

A listing of voluntary cleanup priority sites located on Indian Land located in Region 7.

Date of Government Version: 03/20/2008
Date Data Arrived at EDR: 04/22/2008
Date Made Active in Reports: 05/19/2008
Number of Days to Update: 27

Source: EPA, Region 7
Telephone: 913-551-7365
Last EDR Contact: 04/20/2009
Next Scheduled EDR Contact: 07/20/2009
Data Release Frequency: Varies

INDIAN VCP R1: Voluntary Cleanup Priority Listing

A listing of voluntary cleanup priority sites located on Indian Land located in Region 1.

Date of Government Version: 09/29/2014
Date Data Arrived at EDR: 10/01/2014
Date Made Active in Reports: 11/06/2014
Number of Days to Update: 36

Source: EPA, Region 1
Telephone: 617-918-1102
Last EDR Contact: 06/26/2015
Next Scheduled EDR Contact: 10/12/2015
Data Release Frequency: Varies

EDR PROPRIETARY RECORDS

EDR MGP: EDR Proprietary Manufactured Gas Plants

The EDR Proprietary Manufactured Gas Plant Database includes records of coal gas plants (manufactured gas plants) compiled by EDR's researchers. Manufactured gas sites were used in the United States from the 1800's to 1950's to produce a gas that could be distributed and used as fuel. These plants used whale oil, rosin, coal, or a mixture of coal, oil, and water that also produced a significant amount of waste. Many of the byproducts of the gas production, such as coal tar (oily waste containing volatile and non-volatile chemicals), sludges, oils and other compounds are potentially hazardous to human health and the environment. The byproduct from this process was frequently disposed of directly at the plant site and can remain or spread slowly, serving as a continuous source of soil and groundwater contamination.

Date of Government Version: N/A
Date Data Arrived at EDR: N/A
Date Made Active in Reports: N/A
Number of Days to Update: N/A

Source: EDR, Inc.
Telephone: N/A
Last EDR Contact: N/A
Next Scheduled EDR Contact: N/A
Data Release Frequency: No Update Planned

EDR US Hist Auto Stat: EDR Exclusive Historic Gas Stations

EDR has searched selected national collections of business directories and has collected listings of potential gas station/filling station/service station sites that were available to EDR researchers. EDR's review was limited to those categories of sources that might, in EDR's opinion, include gas station/filling station/service station establishments. The categories reviewed included, but were not limited to gas, gas station, gasoline station, filling station, auto, automobile repair, auto service station, service station, etc. This database falls within a category of information EDR classifies as "High Risk Historical Records", or HRHR. EDR's HRHR effort presents unique and sometimes proprietary data about past sites and operations that typically create environmental concerns, but may not show up in current government records searches.

Date of Government Version: N/A
Date Data Arrived at EDR: N/A
Date Made Active in Reports: N/A
Number of Days to Update: N/A

Source: EDR, Inc.
Telephone: N/A
Last EDR Contact: N/A
Next Scheduled EDR Contact: N/A
Data Release Frequency: Varies

EDR US Hist Cleaners: EDR Exclusive Historic Dry Cleaners

EDR has searched selected national collections of business directories and has collected listings of potential dry cleaner sites that were available to EDR researchers. EDR's review was limited to those categories of sources that might, in EDR's opinion, include dry cleaning establishments. The categories reviewed included, but were not limited to dry cleaners, cleaners, laundry, laundromat, cleaning/laundry, wash & dry etc. This database falls within a category of information EDR classifies as "High Risk Historical Records", or HRHR. EDR's HRHR effort presents unique and sometimes proprietary data about past sites and operations that typically create environmental concerns, but may not show up in current government records searches.

Date of Government Version: N/A
Date Data Arrived at EDR: N/A
Date Made Active in Reports: N/A
Number of Days to Update: N/A

Source: EDR, Inc.
Telephone: N/A
Last EDR Contact: N/A
Next Scheduled EDR Contact: N/A
Data Release Frequency: Varies

RGA LF: Recovered Government Archive Solid Waste Facilities List

The EDR Recovered Government Archive Landfill database provides a list of landfills derived from historical databases and includes many records that no longer appear in current government lists. Compiled from Records formerly available from the Department of Resources Recycling and Recovery in California.

Date of Government Version: N/A
Date Data Arrived at EDR: 07/01/2013
Date Made Active in Reports: 01/13/2014
Number of Days to Update: 196

Source: Department of Resources Recycling and Recovery
Telephone: N/A
Last EDR Contact: 06/01/2012
Next Scheduled EDR Contact: N/A
Data Release Frequency: Varies

RGA LUST: Recovered Government Archive Leaking Underground Storage Tank

The EDR Recovered Government Archive Leaking Underground Storage Tank database provides a list of LUST incidents derived from historical databases and includes many records that no longer appear in current government lists. Compiled from Records formerly available from the State Water Resources Control Board in California.

Date of Government Version: N/A
Date Data Arrived at EDR: 07/01/2013
Date Made Active in Reports: 12/30/2013
Number of Days to Update: 182

Source: State Water Resources Control Board
Telephone: N/A
Last EDR Contact: 06/01/2012
Next Scheduled EDR Contact: N/A
Data Release Frequency: Varies

GOVERNMENT RECORDS SEARCHED / DATA CURRENCY TRACKING

COUNTY RECORDS

ALAMEDA COUNTY:

Contaminated Sites
A listing of contaminated sites overseen by the Toxic Release Program (oil and groundwater contamination from chemical releases and spills) and the Leaking Underground Storage Tank Program (soil and ground water contamination from leaking petroleum USTs).

Date of Government Version: 07/21/2015
Date Data Arrived at EDR: 07/24/2015
Date Made Active in Reports: 08/05/2015
Number of Days to Update: 12

Source: Alameda County Environmental Health Services
Telephone: 510-567-6700
Last EDR Contact: 08/10/2015
Next Scheduled EDR Contact: 10/28/2015
Data Release Frequency: Semi-Annually

Underground Tanks
Underground storage tank sites located in Alameda county.

Date of Government Version: 07/21/2015
Date Data Arrived at EDR: 07/22/2015
Date Made Active in Reports: 08/03/2015
Number of Days to Update: 12

Source: Alameda County Environmental Health Services
Telephone: 510-567-6700
Last EDR Contact: 07/13/2015
Next Scheduled EDR Contact: 10/28/2015
Data Release Frequency: Semi-Annually

AMADOR COUNTY:

CUPA Facility List
Cupa Facility List

Date of Government Version: 06/05/2015
Date Data Arrived at EDR: 06/09/2015
Date Made Active in Reports: 07/10/2015
Number of Days to Update: 31

Source: Amador County Environmental Health
Telephone: 209-223-6439
Last EDR Contact: 06/05/2015
Next Scheduled EDR Contact: 09/21/2015
Data Release Frequency: Varies

BUTTE COUNTY:

CUPA Facility Listing
Cupa facility list.

Date of Government Version: 11/20/2014
Date Data Arrived at EDR: 11/24/2014
Date Made Active in Reports: 01/07/2015
Number of Days to Update: 44

Source: Public Health Department
Telephone: 530-538-7149
Last EDR Contact: 07/13/2015
Next Scheduled EDR Contact: 10/28/2015
Data Release Frequency: No Update Planned

CALVERAS COUNTY:

CUPA Facility Listing
Cupa Facility Listing

Date of Government Version: 07/15/2015
Date Data Arrived at EDR: 07/17/2015
Date Made Active in Reports: 08/03/2015
Number of Days to Update: 17

Source: Calveras County Environmental Health
Telephone: 209-754-6399
Last EDR Contact: 06/22/2015
Next Scheduled EDR Contact: 10/12/2015
Data Release Frequency: Quarterly

COLUSA COUNTY:

CUPA Facility List
Cupa facility list.

Date of Government Version: 06/11/2014
Date Data Arrived at EDR: 06/13/2014
Date Made Active in Reports: 07/07/2014
Number of Days to Update: 24

Source: Health & Human Services
Telephone: 530-458-0396
Last EDR Contact: 08/10/2015
Next Scheduled EDR Contact: 11/23/2015
Data Release Frequency: Varies

CONTRA COSTA COUNTY:

Site List
List includes sites from the underground tank, hazardous waste generator and business plan/2185 programs.

Date of Government Version: 05/26/2015
Date Data Arrived at EDR: 05/29/2015
Date Made Active in Reports: 06/11/2015
Number of Days to Update: 13

Source: Contra Costa Health Services Department
Telephone: 925-646-2286
Last EDR Contact: 08/03/2015
Next Scheduled EDR Contact: 11/16/2015
Data Release Frequency: Semi-Annually

DEL NORTE COUNTY:

CUPA Facility List
Cupa Facility list

Date of Government Version: 05/20/2015
Date Data Arrived at EDR: 08/03/2015
Date Made Active in Reports: 09/03/2015
Number of Days to Update: 31

Source: Del Norte County Environmental Health Division
Telephone: 707-465-0426
Last EDR Contact: 07/31/2015
Next Scheduled EDR Contact: 11/16/2015
Data Release Frequency: Varies

EL DORADO COUNTY:

CUPA Facility List
CUPA facility list.

Date of Government Version: 05/26/2015
Date Data Arrived at EDR: 05/29/2015
Date Made Active in Reports: 06/05/2015
Number of Days to Update: 7

Source: El Dorado County Environmental Management Department
Telephone: 530-621-6623
Last EDR Contact: 08/03/2015
Next Scheduled EDR Contact: 11/16/2015
Data Release Frequency: Varies

FRESNO COUNTY:

CUPA Resources List
Certified Unified Program Agency. CUPA's are responsible for implementing a unified hazardous materials and hazardous waste management regulatory program. The agency provides oversight of businesses that deal with hazardous materials, operate underground storage tanks or aboveground storage tanks.

Date of Government Version: 07/13/2015
Date Data Arrived at EDR: 07/14/2015
Date Made Active in Reports: 08/03/2015
Number of Days to Update: 20

Source: Dept. of Community Health
Telephone: 559-445-3271
Last EDR Contact: 07/06/2015
Next Scheduled EDR Contact: 10/19/2015
Data Release Frequency: Semi-Annually

HUMBOLDT COUNTY:

CUPA Facility List
CUPA facility list.

Date of Government Version: 08/04/2015
Date Data Arrived at EDR: 08/07/2015
Date Made Active in Reports: 09/03/2015
Number of Days to Update: 27

Source: Humboldt County Environmental Health
Telephone: N/A
Last EDR Contact: 08/24/2015
Next Scheduled EDR Contact: 12/07/2015
Data Release Frequency: Varies

IMPERIAL COUNTY:

CUPA Facility List
Cupa facility list.

Date of Government Version: 08/11/2015
Date Data Arrived at EDR: 08/14/2015
Date Made Active in Reports: 09/03/2015
Number of Days to Update: 20

Source: San Diego Border Field Office
Telephone: 760-339-2777
Last EDR Contact: 08/07/2015
Next Scheduled EDR Contact: 11/09/2015
Data Release Frequency: Varies

INYO COUNTY:

CUPA Facility List
Cupa facility list.

Date of Government Version: 09/10/2013
Date Data Arrived at EDR: 09/11/2013
Date Made Active in Reports: 10/14/2013
Number of Days to Update: 33

Source: Inyo County Environmental Health Services
Telephone: 760-878-0238
Last EDR Contact: 05/21/2015
Next Scheduled EDR Contact: 09/07/2015
Data Release Frequency: Varies

KERN COUNTY:

Underground Storage Tank Sites & Tank Listing
Kern County Sites and Tanks Listing.

Date of Government Version: 05/19/2015
Date Data Arrived at EDR: 06/18/2015
Date Made Active in Reports: 07/22/2015
Number of Days to Update: 34

Source: Kern County Environment Health Services Department
Telephone: 661-862-8700
Last EDR Contact: 08/07/2015
Next Scheduled EDR Contact: 11/23/2015
Data Release Frequency: Quarterly

KINGS COUNTY:

CUPA Facility List
A listing of sites included in the county's Certified Unified Program Agency database. California's Secretary for Environmental Protection established the unified hazardous materials and hazardous waste regulatory program as required by chapter 6.11 of the California Health and Safety Code. The Unified Program consolidates the administration, permits, inspections, and enforcement activities.

Date of Government Version: 05/26/2015
Date Data Arrived at EDR: 05/28/2015
Date Made Active in Reports: 06/15/2015
Number of Days to Update: 18

Source: Kings County Department of Public Health
Telephone: 559-584-1411
Last EDR Contact: 05/21/2015
Next Scheduled EDR Contact: 09/07/2015
Data Release Frequency: Varies

LAKE COUNTY:

CUPA Facility List
Cupa facility list

Date of Government Version: 08/11/2015
Date Data Arrived at EDR: 08/14/2015
Date Made Active in Reports: 09/03/2015
Number of Days to Update: 20

Source: Lake County Environmental Health
Telephone: 707-263-1164
Last EDR Contact: 07/20/2015
Next Scheduled EDR Contact: 11/02/2015
Data Release Frequency: Varies

LOS ANGELES COUNTY:

San Gabriel Valley Areas of Concern
San Gabriel Valley areas where VOC contamination is at or above the MCL as designated by region 9 EPA office.

Date of Government Version: 03/30/2009
Date Data Arrived at EDR: 03/31/2009
Date Made Active in Reports: 10/23/2009
Number of Days to Update: 206

Source: EPA Region 9
Telephone: 415-972-3178
Last EDR Contact: 06/17/2015
Next Scheduled EDR Contact: 10/05/2015
Data Release Frequency: No Update Planned

HMS: Street Number List
Industrial Waste and Underground Storage Tank Sites.

Date of Government Version: 11/24/2014
Date Data Arrived at EDR: 01/30/2015
Date Made Active in Reports: 03/04/2015
Number of Days to Update: 33

Source: Department of Public Works
Telephone: 626-458-3517
Last EDR Contact: 07/10/2015
Next Scheduled EDR Contact: 10/28/2015
Data Release Frequency: Semi-Annually

List of Solid Waste Facilities
Solid Waste Facilities in Los Angeles County.

Date of Government Version: 07/20/2015
Date Data Arrived at EDR: 07/21/2015
Date Made Active in Reports: 08/03/2015
Number of Days to Update: 13

Source: La County Department of Public Works
Telephone: 818-458-5185
Last EDR Contact: 07/21/2015
Next Scheduled EDR Contact: 11/02/2015
Data Release Frequency: Varies

City of Los Angeles Landfills
Landfills owned and maintained by the City of Los Angeles.

Date of Government Version: 01/01/2015
Date Data Arrived at EDR: 07/27/2015
Date Made Active in Reports: 08/10/2015
Number of Days to Update: 14

Source: Engineering & Construction Division
Telephone: 213-473-7869
Last EDR Contact: 07/20/2015
Next Scheduled EDR Contact: 11/02/2015
Data Release Frequency: Varies

Site Mitigation List
Industrial sites that have had some sort of spill or complaint.

Date of Government Version: 01/15/2015
Date Data Arrived at EDR: 01/29/2015
Date Made Active in Reports: 03/10/2015
Number of Days to Update: 40

Source: Community Health Services
Telephone: 323-890-7806
Last EDR Contact: 07/15/2015
Next Scheduled EDR Contact: 11/02/2015
Data Release Frequency: Annually

City of El Segundo Underground Storage Tank
Underground storage tank sites located in El Segundo city.

Date of Government Version: 03/30/2015
Date Data Arrived at EDR: 04/02/2015
Date Made Active in Reports: 04/13/2015
Number of Days to Update: 11

Source: City of El Segundo Fire Department
Telephone: 310-524-2236
Last EDR Contact: 07/17/2015
Next Scheduled EDR Contact: 11/02/2015
Data Release Frequency: Semi-Annually

City of Long Beach Underground Storage Tank
Underground storage tank sites located in the city of Long Beach.

Date of Government Version: 03/03/2015
Date Data Arrived at EDR: 05/26/2015
Date Made Active in Reports: 06/11/2015
Number of Days to Update: 16

Source: City of Long Beach Fire Department
Telephone: 562-570-2563
Last EDR Contact: 07/27/2015
Next Scheduled EDR Contact: 11/09/2015
Data Release Frequency: Annually

City of Torrance Underground Storage Tank
Underground storage tank sites located in the city of Torrance.

Date of Government Version: 06/03/2015
Date Data Arrived at EDR: 06/04/2015
Date Made Active in Reports: 07/06/2015
Number of Days to Update: 32

Source: City of Torrance Fire Department
Telephone: 310-618-2973
Last EDR Contact: 06/04/2015
Next Scheduled EDR Contact: 10/28/2015
Data Release Frequency: Semi-Annually

MADERA COUNTY:

CUPA Facility List
A listing of sites included in the county's Certified Unified Program Agency database. California's Secretary for Environmental Protection established the unified hazardous materials and hazardous waste regulatory program as required by chapter 6.11 of the California Health and Safety Code. The Unified Program consolidates the administration, permits, inspections, and enforcement activities.

Date of Government Version: 05/28/2015
Date Data Arrived at EDR: 05/29/2015
Date Made Active in Reports: 06/15/2015
Number of Days to Update: 17

Source: Madera County Environmental Health
Telephone: 559-675-7823
Last EDR Contact: 05/22/2015
Next Scheduled EDR Contact: 09/07/2015
Data Release Frequency: Varies

MARIN COUNTY:

Underground Storage Tank Sites
Currently permitted USTs in Marin County.

Date of Government Version: 10/08/2014
Date Data Arrived at EDR: 10/22/2014
Date Made Active in Reports: 12/15/2014
Number of Days to Update: 54

Source: Public Works Department Waste Management
Telephone: 415-499-6647
Last EDR Contact: 07/06/2015
Next Scheduled EDR Contact: 10/19/2015
Data Release Frequency: Semi-Annually

MERCED COUNTY:

CUPA Facility List
CUPA facility list.

Date of Government Version: 05/22/2015
Date Data Arrived at EDR: 05/26/2015
Date Made Active in Reports: 06/05/2015
Number of Days to Update: 10

Source: Merced County Environmental Health
Telephone: 209-381-1094
Last EDR Contact: 05/22/2015
Next Scheduled EDR Contact: 09/07/2015
Data Release Frequency: Varies

MONO COUNTY:

CUPA Facility List
CUPA Facility List

Date of Government Version: 06/01/2015
Date Data Arrived at EDR: 06/03/2015
Date Made Active in Reports: 07/06/2015
Number of Days to Update: 33

Source: Mono County Health Department
Telephone: 760-932-5580
Last EDR Contact: 06/01/2015
Next Scheduled EDR Contact: 09/14/2015
Data Release Frequency: Varies

MONTEREY COUNTY:

CUPA Facility Listing
CUPA Program listing from the Environmental Health Division.

Date of Government Version: 06/30/2015
Date Data Arrived at EDR: 07/07/2015
Date Made Active in Reports: 07/16/2015
Number of Days to Update: 9

Source: Monterey County Health Department
Telephone: 831-796-1297
Last EDR Contact: 05/26/2015
Next Scheduled EDR Contact: 09/07/2015
Data Release Frequency: Varies

NAPA COUNTY:

Sites With Reported Contamination
A listing of leaking underground storage tank sites located in Napa county.

Date of Government Version: 12/05/2011
Date Data Arrived at EDR: 12/06/2011
Date Made Active in Reports: 02/07/2012
Number of Days to Update: 63

Source: Napa County Department of Environmental Management
Telephone: 707-253-4269
Last EDR Contact: 06/01/2015
Next Scheduled EDR Contact: 09/14/2015
Data Release Frequency: No Update Planned

Closed and Operating Underground Storage Tank Sites
Underground storage tank sites located in Napa county.

Date of Government Version: 01/15/2008
Date Data Arrived at EDR: 01/16/2008
Date Made Active in Reports: 02/08/2008
Number of Days to Update: 23

Source: Napa County Department of Environmental Management
Telephone: 707-253-4269
Last EDR Contact: 06/01/2015
Next Scheduled EDR Contact: 09/14/2015
Data Release Frequency: No Update Planned

NEVADA COUNTY:

CUPA Facility List
CUPA facility list.

Date of Government Version: 06/03/2015
Date Data Arrived at EDR: 06/04/2015
Date Made Active in Reports: 07/22/2015
Number of Days to Update: 48

Source: Community Development Agency
Telephone: 530-265-1467
Last EDR Contact: 07/31/2015
Next Scheduled EDR Contact: 11/16/2015
Data Release Frequency: Varies

ORANGE COUNTY:

List of Industrial Site Cleanups
Petroleum and non-petroleum spills.

Date of Government Version: 08/01/2015
Date Data Arrived at EDR: 08/10/2015
Date Made Active in Reports: 09/03/2015
Number of Days to Update: 24

Source: Health Care Agency
Telephone: 714-834-3446
Last EDR Contact: 08/06/2015
Next Scheduled EDR Contact: 11/23/2015
Data Release Frequency: Annually

List of Underground Storage Tank Cleanups
Orange County Underground Storage Tank Cleanups (LUST).

Date of Government Version: 08/03/2015
Date Data Arrived at EDR: 08/10/2015
Date Made Active in Reports: 09/11/2015
Number of Days to Update: 32

Source: Health Care Agency
Telephone: 714-834-3446
Last EDR Contact: 05/06/2015
Next Scheduled EDR Contact: 08/24/2015
Data Release Frequency: Quarterly

List of Underground Storage Tank Facilities
Orange County Underground Storage Tank Facilities (UST).

Date of Government Version: 08/01/2015
Date Data Arrived at EDR: 08/11/2015
Date Made Active in Reports: 09/03/2015
Number of Days to Update: 23

Source: Health Care Agency
Telephone: 714-834-3446
Last EDR Contact: 08/11/2015
Next Scheduled EDR Contact: 11/23/2015
Data Release Frequency: Quarterly

PLACER COUNTY:

Master List of Facilities
List includes aboveground tanks, underground tanks and cleanup sites.

Date of Government Version: 07/01/2015
Date Data Arrived at EDR: 07/07/2015
Date Made Active in Reports: 08/05/2015
Number of Days to Update: 29

Source: Placer County Health and Human Services
Telephone: 530-745-2363
Last EDR Contact: 06/22/2015
Next Scheduled EDR Contact: 09/21/2015
Data Release Frequency: Semi-Annually

RIVERSIDE COUNTY:

Listing of Underground Tank Cleanup Sites
Riverside County Underground Storage Tank Cleanup Sites (LUST).

Date of Government Version: 07/15/2015
Date Data Arrived at EDR: 07/17/2015
Date Made Active in Reports: 08/03/2015
Number of Days to Update: 17

Source: Department of Environmental Health
Telephone: 951-358-5055
Last EDR Contact: 06/22/2015
Next Scheduled EDR Contact: 10/05/2015
Data Release Frequency: Quarterly

Underground Storage Tank Tank List
Underground storage tank sites located in Riverside county.

Date of Government Version: 07/15/2015
Date Data Arrived at EDR: 07/17/2015
Date Made Active in Reports: 08/03/2015
Number of Days to Update: 17

Source: Department of Environmental Health
Telephone: 951-358-5055
Last EDR Contact: 06/22/2015
Next Scheduled EDR Contact: 10/05/2015
Data Release Frequency: Quarterly

SACRAMENTO COUNTY:

Toxic Site Clean-Up List

List of sites where unauthorized releases of potentially hazardous materials have occurred.

Date of Government Version: 05/07/2015
Date Data Arrived at EDR: 07/24/2015
Date Made Active in Reports: 08/03/2015
Number of Days to Update: 10

Source: Sacramento County Environmental Management
Telephone: 916-875-8406
Last EDR Contact: 07/22/2015
Next Scheduled EDR Contact: 10/19/2015
Data Release Frequency: Quarterly

Master Hazardous Materials Facility List

Any business that has hazardous materials on site - hazardous material storage sites, underground storage tanks, waste generators.

Date of Government Version: 05/07/2015
Date Data Arrived at EDR: 07/27/2015
Date Made Active in Reports: 08/03/2015
Number of Days to Update: 7

Source: Sacramento County Environmental Management
Telephone: 916-875-8406
Last EDR Contact: 07/22/2015
Next Scheduled EDR Contact: 10/19/2015
Data Release Frequency: Quarterly

SAN BERNARDINO COUNTY:

Hazardous Material Permits

This listing includes underground storage tanks, medical waste handlers/generators, hazardous materials handlers, hazardous waste generators, and waste oil generators/handlers.

Date of Government Version: 06/30/2015
Date Data Arrived at EDR: 07/07/2015
Date Made Active in Reports: 07/14/2015
Number of Days to Update: 7

Source: San Bernardino County Fire Department Hazardous Materials Division
Telephone: 909-387-3041
Last EDR Contact: 08/10/2015
Next Scheduled EDR Contact: 11/23/2015
Data Release Frequency: Quarterly

SAN DIEGO COUNTY:

Hazardous Materials Management Division Database

The database includes: HE58 - This report contains the business name, site address, business phone number, establishment 'H' permit number, type of permit, and the business status. HE17 - In addition to providing the same information provided in the HE58 listing, HE17 provides inspection dates, violations received by the establishment, hazardous waste generated, the quantity, method of storage, treatment/disposal of waste and the hauler, and information on underground storage tanks. Unauthorized Release List - Includes a summary of environmental contamination cases in San Diego County (underground tank cases, non-tank cases, groundwater contamination, and soil contamination are included.)

Date of Government Version: 09/23/2013
Date Data Arrived at EDR: 09/24/2013
Date Made Active in Reports: 10/17/2013
Number of Days to Update: 23

Source: Hazardous Materials Management Division
Telephone: 619-338-2268
Last EDR Contact: 06/05/2015
Next Scheduled EDR Contact: 09/21/2015
Data Release Frequency: Quarterly

Solid Waste Facilities

San Diego County Solid Waste Facilities.

Date of Government Version: 10/31/2014
Date Data Arrived at EDR: 11/21/2014
Date Made Active in Reports: 12/29/2014
Number of Days to Update: 38

Source: Department of Health Services
Telephone: 619-338-2209
Last EDR Contact: 07/22/2015
Next Scheduled EDR Contact: 11/09/2015
Data Release Frequency: Varies

Environmental Case Listing

The listing contains all underground tank release cases and projects pertaining to properties contaminated with hazardous substances that are actively under review by the Site Assessment and Mitigation Program.

Date of Government Version: 03/23/2010
Date Data Arrived at EDR: 06/15/2010
Date Made Active in Reports: 07/09/2010
Number of Days to Update: 24

Source: San Diego County Department of Environmental Health
Telephone: 619-338-2371
Last EDR Contact: 06/03/2015
Next Scheduled EDR Contact: 09/21/2015
Data Release Frequency: No Update Planned

SAN FRANCISCO COUNTY:

Local Oversite Facilities

A listing of leaking underground storage tank sites located in San Francisco county.

Date of Government Version: 09/19/2008
Date Data Arrived at EDR: 09/19/2008
Date Made Active in Reports: 09/29/2008
Number of Days to Update: 10

Source: Department Of Public Health San Francisco County
Telephone: 415-252-3920
Last EDR Contact: 08/06/2015
Next Scheduled EDR Contact: 11/23/2015
Data Release Frequency: Quarterly

Underground Storage Tank Information

Underground storage tank sites located in San Francisco county.

Date of Government Version: 11/29/2010
Date Data Arrived at EDR: 03/10/2011
Date Made Active in Reports: 03/15/2011
Number of Days to Update: 5

Source: Department of Public Health
Telephone: 415-252-3920
Last EDR Contact: 08/06/2015
Next Scheduled EDR Contact: 11/23/2015
Data Release Frequency: Quarterly

SAN JOAQUIN COUNTY:

San Joaquin Co. UST

A listing of underground storage tank locations in San Joaquin county.

Date of Government Version: 06/22/2015
Date Data Arrived at EDR: 06/26/2015
Date Made Active in Reports: 07/06/2015
Number of Days to Update: 10

Source: Environmental Health Department
Telephone: N/A
Last EDR Contact: 06/17/2015
Next Scheduled EDR Contact: 10/05/2015
Data Release Frequency: Semi-Annually

SAN LUIS OBISPO COUNTY:

CUPA Facility List

Cupa Facility List.

Date of Government Version: 05/22/2015
Date Data Arrived at EDR: 05/26/2015
Date Made Active in Reports: 06/10/2015
Number of Days to Update: 15

Source: San Luis Obispo County Public Health Department
Telephone: 805-781-5596
Last EDR Contact: 05/20/2015
Next Scheduled EDR Contact: 09/07/2015
Data Release Frequency: Varies

SAN MATEO COUNTY:

Business Inventory

List includes Hazardous Materials Business Plan, hazardous waste generators, and underground storage tanks.

Date of Government Version: 07/20/2015
Date Data Arrived at EDR: 07/22/2015
Date Made Active in Reports: 08/03/2015
Number of Days to Update: 12

Source: San Mateo County Environmental Health Services Division
Telephone: 650-363-1921
Last EDR Contact: 06/15/2015
Next Scheduled EDR Contact: 09/28/2015
Data Release Frequency: Annually

Fuel Leak List

A listing of leaking underground storage tank sites located in San Mateo county.

Date of Government Version: 06/10/2015
Date Data Arrived at EDR: 06/16/2015
Date Made Active in Reports: 07/14/2015
Number of Days to Update: 28

Source: San Mateo County Environmental Health Services Division
Telephone: 650-363-1921
Last EDR Contact: 06/10/2015
Next Scheduled EDR Contact: 06/29/2015
Data Release Frequency: Semi-Annually

SANTA BARBARA COUNTY:

CUPA Facility Listing

CUPA Program Listing from the Environmental Health Services division.

Date of Government Version: 09/08/2011
Date Data Arrived at EDR: 09/09/2011
Date Made Active in Reports: 10/07/2011
Number of Days to Update: 28

Source: Santa Barbara County Public Health Department
Telephone: 805-686-8167
Last EDR Contact: 05/22/2015
Next Scheduled EDR Contact: 09/07/2015
Data Release Frequency: Varies

SANTA CLARA COUNTY:

Cupa Facility List

Cupa facility list

Date of Government Version: 06/10/2015
Date Data Arrived at EDR: 06/16/2015
Date Made Active in Reports: 07/10/2015
Number of Days to Update: 24

Source: Department of Environmental Health
Telephone: 408-918-1973
Last EDR Contact: 06/05/2015
Next Scheduled EDR Contact: 09/07/2015
Data Release Frequency: Varies

HIST LUST - Fuel Leak Site Activity Report

A listing of open and closed leaking underground storage tanks. This listing is no longer updated by the county. Leaking underground storage tanks are now handled by the Department of Environmental Health.

Date of Government Version: 03/29/2005
Date Data Arrived at EDR: 03/30/2005
Date Made Active in Reports: 04/21/2005
Number of Days to Update: 22

Source: Santa Clara Valley Water District
Telephone: 408-265-2600
Last EDR Contact: 03/23/2009
Next Scheduled EDR Contact: 06/22/2009
Data Release Frequency: No Update Planned

LOP Listing

A listing of leaking underground storage tanks located in Santa Clara county.

Date of Government Version: 03/03/2014
Date Data Arrived at EDR: 03/05/2014
Date Made Active in Reports: 03/18/2014
Number of Days to Update: 13

Source: Department of Environmental Health
Telephone: 408-918-3417
Last EDR Contact: 06/01/2015
Next Scheduled EDR Contact: 09/14/2015
Data Release Frequency: Annually

Hazardous Material Facilities

Hazardous material facilities, including underground storage tank sites.

Date of Government Version: 08/10/2015
Date Data Arrived at EDR: 08/14/2015
Date Made Active in Reports: 09/03/2015
Number of Days to Update: 20

Source: City of San Jose Fire Department
Telephone: 408-535-7694
Last EDR Contact: 08/07/2015
Next Scheduled EDR Contact: 11/23/2015
Data Release Frequency: Annually

SANTA CRUZ COUNTY:

CUPA Facility List
CUPA facility listing.

Date of Government Version: 05/22/2015
Date Data Arrived at EDR: 05/26/2015
Date Made Active in Reports: 06/08/2015
Number of Days to Update: 13

Source: Santa Cruz County Environmental Health
Telephone: 831-464-2761
Last EDR Contact: 05/22/2015
Next Scheduled EDR Contact: 09/07/2015
Data Release Frequency: Varies

SHASTA COUNTY:

CUPA Facility List
Cupa Facility List.

Date of Government Version: 06/12/2015
Date Data Arrived at EDR: 06/16/2015
Date Made Active in Reports: 07/10/2015
Number of Days to Update: 24

Source: Shasta County Department of Resource Management
Telephone: 530-225-5789
Last EDR Contact: 05/26/2015
Next Scheduled EDR Contact: 09/07/2015
Data Release Frequency: Varies

SOLANO COUNTY:

Leaking Underground Storage Tanks
A listing of leaking underground storage tank sites located in Solano county.

Date of Government Version: 06/19/2015
Date Data Arrived at EDR: 06/24/2015
Date Made Active in Reports: 07/14/2015
Number of Days to Update: 20

Source: Solano County Department of Environmental Management
Telephone: 707-784-6770
Last EDR Contact: 06/10/2015
Next Scheduled EDR Contact: 09/28/2015
Data Release Frequency: Quarterly

Underground Storage Tanks
Underground storage tank sites located in Solano county.

Date of Government Version: 06/19/2015
Date Data Arrived at EDR: 06/30/2015
Date Made Active in Reports: 07/07/2015
Number of Days to Update: 7

Source: Solano County Department of Environmental Management
Telephone: 707-784-6770
Last EDR Contact: 06/10/2015
Next Scheduled EDR Contact: 09/28/2015
Data Release Frequency: Quarterly

SONOMA COUNTY:

Cupa Facility List
Cupa Facility list

Date of Government Version: 06/22/2015
Date Data Arrived at EDR: 06/26/2015
Date Made Active in Reports: 07/14/2015
Number of Days to Update: 18

Source: County of Sonoma Fire & Emergency Services Department
Telephone: 707-565-1174
Last EDR Contact: 06/22/2015
Next Scheduled EDR Contact: 10/12/2015
Data Release Frequency: Varies

Leaking Underground Storage Tank Sites
A listing of leaking underground storage tank sites located in Sonoma county.

Date of Government Version: 07/01/2015
Date Data Arrived at EDR: 07/07/2015
Date Made Active in Reports: 07/14/2015
Number of Days to Update: 7

Source: Department of Health Services
Telephone: 707-565-6565
Last EDR Contact: 06/22/2015
Next Scheduled EDR Contact: 10/12/2015
Data Release Frequency: Quarterly

SUTTER COUNTY:

Underground Storage Tanks
Underground storage tank sites located in Sutter county.

Date of Government Version: 06/05/2015
Date Data Arrived at EDR: 06/09/2015
Date Made Active in Reports: 07/06/2015
Number of Days to Update: 27

Source: Sutter County Department of Agriculture
Telephone: 530-822-7500
Last EDR Contact: 06/05/2015
Next Scheduled EDR Contact: 09/21/2015
Data Release Frequency: Semi-Annually

TUOLUMNE COUNTY:

CUPA Facility List
Cupa facility list

Date of Government Version: 07/13/2015
Date Data Arrived at EDR: 07/28/2015
Date Made Active in Reports: 08/03/2015
Number of Days to Update: 6

Source: Divison of Environmental Health
Telephone: 209-533-5633
Last EDR Contact: 07/24/2015
Next Scheduled EDR Contact: 11/09/2015
Data Release Frequency: Varies

VENTURA COUNTY:

Business Plan, Hazardous Waste Producers, and Operating Underground Tanks
The BWT list indicates by site address whether the Environmental Health Division has Business Plan (B), Waste Producer (W), and/or Underground Tank (T) information.

Date of Government Version: 07/27/2015
Date Data Arrived at EDR: 08/17/2015
Date Made Active in Reports: 09/03/2015
Number of Days to Update: 17

Source: Ventura County Environmental Health Division
Telephone: 805-654-2813
Last EDR Contact: 08/12/2015
Next Scheduled EDR Contact: 11/30/2015
Data Release Frequency: Quarterly

Inventory of Illegal Abandoned and Inactive Sites
Ventura County Inventory of Closed, Illegal Abandoned, and Inactive Sites.

Date of Government Version: 12/01/2011
Date Data Arrived at EDR: 12/01/2011
Date Made Active in Reports: 01/19/2012
Number of Days to Update: 49

Source: Environmental Health Division
Telephone: 805-654-2813
Last EDR Contact: 06/26/2015
Next Scheduled EDR Contact: 10/19/2015
Data Release Frequency: Annually

Listing of Underground Tank Cleanup Sites
Ventura County Underground Storage Tank Cleanup Sites (LUST).

Date of Government Version: 05/29/2008
Date Data Arrived at EDR: 06/24/2008
Date Made Active in Reports: 07/31/2008
Number of Days to Update: 37

Source: Environmental Health Division
Telephone: 805-654-2813
Last EDR Contact: 08/12/2015
Next Scheduled EDR Contact: 11/30/2015
Data Release Frequency: Quarterly

Medical Waste Program List
To protect public health and safety and the environment from potential exposure to disease causing agents, the Environmental Health Division Medical Waste Program regulates the generation, handling, storage, treatment and disposal of medical waste throughout the County.

Date of Government Version: 07/27/2015
Date Data Arrived at EDR: 07/29/2015
Date Made Active in Reports: 09/03/2015
Number of Days to Update: 36

Source: Ventura County Resource Management Agency
Telephone: 805-654-2813
Last EDR Contact: 07/27/2015
Next Scheduled EDR Contact: 11/09/2015
Data Release Frequency: Quarterly

Underground Tank Closed Sites List
Ventura County Operating Underground Storage Tank Sites (UST)/Underground Tank Closed Sites List.

Date of Government Version: 05/27/2015
Date Data Arrived at EDR: 06/17/2015
Date Made Active in Reports: 07/06/2015
Number of Days to Update: 19

Source: Environmental Health Division
Telephone: 805-654-2813
Last EDR Contact: 06/17/2015
Next Scheduled EDR Contact: 09/28/2015
Data Release Frequency: Quarterly

YOLO COUNTY:

Underground Storage Tank Comprehensive Facility Report
Underground storage tank sites located in Yolo county.

Date of Government Version: 07/08/2015
Date Data Arrived at EDR: 07/13/2015
Date Made Active in Reports: 07/22/2015
Number of Days to Update: 9

Source: Yolo County Department of Health
Telephone: 530-666-8646
Last EDR Contact: 07/06/2015
Next Scheduled EDR Contact: 10/05/2015
Data Release Frequency: Annually

YUBA COUNTY:

CUPA Facility List
CUPA facility listing for Yuba County.

Date of Government Version: 08/04/2015
Date Data Arrived at EDR: 08/07/2015
Date Made Active in Reports: 09/03/2015
Number of Days to Update: 27

Source: Yuba County Environmental Health Department
Telephone: 530-749-7523
Last EDR Contact: 07/31/2015
Next Scheduled EDR Contact: 11/16/2015
Data Release Frequency: Varies

OTHER DATABASE(S)

Depending on the geographic area covered by this report, the data provided in these specialty databases may or may not be complete. For example, the existence of wetlands information data in a specific report does not mean that all wetlands in the area covered by the report are included. Moreover, the absence of any reported wetlands information does not necessarily mean that wetlands do not exist in the area covered by the report.

CT MANIFEST: Hazardous Waste Manifest Data
Facility and manifest data. Manifest is a document that lists and tracks hazardous waste from the generator through transporters to a tsd facility.

Date of Government Version: 07/30/2013
Date Data Arrived at EDR: 08/19/2013
Date Made Active in Reports: 10/03/2013
Number of Days to Update: 45

Source: Department of Energy & Environmental Protection
Telephone: 860-424-3375
Last EDR Contact: 05/18/2015
Next Scheduled EDR Contact: 08/31/2015
Data Release Frequency: No Update Planned

NJ MANIFEST: Manifest Information
Hazardous waste manifest information.

Date of Government Version: 12/31/2013
Date Data Arrived at EDR: 07/17/2015
Date Made Active in Reports: 08/12/2015
Number of Days to Update: 26

Source: Department of Environmental Protection
Telephone: N/A
Last EDR Contact: 07/13/2015
Next Scheduled EDR Contact: 10/28/2015
Data Release Frequency: Annually

NY MANIFEST: Facility and Manifest Data
Manifest is a document that lists and tracks hazardous waste from the generator through transporters to a TSD facility.

Date of Government Version: 08/01/2015
Date Data Arrived at EDR: 08/06/2015
Date Made Active in Reports: 08/24/2015
Number of Days to Update: 18

Source: Department of Environmental Conservation
Telephone: 518-402-8651
Last EDR Contact: 08/06/2015
Next Scheduled EDR Contact: 11/16/2015
Data Release Frequency: Annually

PA MANIFEST: Manifest Information
Hazardous waste manifest information.

Date of Government Version: 12/31/2014
Date Data Arrived at EDR: 07/24/2015
Date Made Active in Reports: 08/18/2015
Number of Days to Update: 25

Source: Department of Environmental Protection
Telephone: 717-783-8990
Last EDR Contact: 07/20/2015
Next Scheduled EDR Contact: 11/02/2015
Data Release Frequency: Annually

RI MANIFEST: Manifest information
Hazardous waste manifest information

Date of Government Version: 12/31/2013
Date Data Arrived at EDR: 06/19/2015
Date Made Active in Reports: 07/15/2015
Number of Days to Update: 26

Source: Department of Environmental Management
Telephone: 401-222-2797
Last EDR Contact: 05/26/2015
Next Scheduled EDR Contact: 09/07/2015
Data Release Frequency: Annually

WI MANIFEST: Manifest Information
Hazardous waste manifest information.

Date of Government Version: 12/31/2014
Date Data Arrived at EDR: 03/19/2015
Date Made Active in Reports: 04/07/2015
Number of Days to Update: 19

Source: Department of Natural Resources
Telephone: N/A
Last EDR Contact: 06/11/2015
Next Scheduled EDR Contact: 09/28/2015
Data Release Frequency: Annually

Oil/Gas Pipelines
Source: PennWell Corporation
Telephone: 281-546-1505
Petroleum Bundle (Crude Oil, Refined Products, Petrochemicals, Gas Liquids (LPG/NGL), and Specialty Gases (Miscellaneous)) N = Natural Gas Bundle (Natural Gas, Gas Liquids (LPG/NGL), and Specialty Gases (Miscellaneous)). This map includes information copyrighted by PennWell Corporation. This information is provided on a best effort basis and PennWell Corporation does not guarantee its accuracy nor warrant its fitness for any particular purpose. Such information has been reprinted with the permission of PennWell.

Electric Power Transmission Line Data
Source: PennWell Corporation
Telephone: 800-823-6277
This map includes information copyrighted by PennWell Corporation. This information is provided on a best effort basis and PennWell Corporation does not guarantee its accuracy nor warrant its fitness for any particular purpose. Such information has been reprinted with the permission of PennWell.

Sensitive Receptors: There are individuals deemed sensitive receptors due to their fragile immune systems and special sensitivity to environmental discharges. These sensitive receptors typically include the elderly, the sick, and children. While the location of all sensitive receptors cannot be determined, EDR indicates those buildings and facilities - schools, daycares, hospitals, medical centers, and nursing homes - where individuals who are sensitive receptors are likely to be located.

AHA Hospitals:
Source: American Hospital Association, Inc.
Telephone: 312-280-5991
The database includes a listing of hospitals based on the American Hospital Association's annual survey of hospitals.

Medical Centers: Provider of Services Listing
Source: Centers for Medicare & Medicaid Services
Telephone: 410-786-3000
A listing of hospitals with Medicare provider number, produced by Centers of Medicare & Medicaid Services, a federal agency within the U.S. Department of Health and Human Services.

Nursing Homes
Source: National Institutes of Health
Telephone: 301-594-6248
Information on Medicare and Medicaid certified nursing homes in the United States.

Public Schools
Source: National Center for Education Statistics
Telephone: 202-502-7300
The National Center for Education Statistics' primary database on elementary and secondary public education in the United States. It is a comprehensive, annual, national statistical database of all public elementary and secondary schools and school districts, which contains data that are comparable across all states.

Private Schools
Source: National Center for Education Statistics
Telephone: 202-502-7300
The National Center for Education Statistics' primary database on private school locations in the United States.

Daycare Centers: Licensed Facilities
Source: Department of Social Services
Telephone: 916-657-4041

Flood Zone Data: This data, available in select counties across the country, was obtained by EDR in 2003 & 2011 from the Federal Emergency Management Agency (FEMA). Data depicts 100-year and 500-year flood zones as defined by FEMA.

NWI: National Wetlands Inventory. This data, available in select counties across the country, was obtained by EDR in 2002, 2005 and 2010 from the U.S. Fish and Wildlife Service.

California Earthquake Fault Lines: The fault lines displayed on EDR's Topographic map are digitized quaternary fault lines, prepared in 1975 by the United State Geological Survey. Additional information (also from 1975) regarding activity at specific fault lines comes from California's Preliminary Fault Activity Map prepared by the California Division of Mines and Geology.

STREET AND ADDRESS INFORMATION

© 2010 Tele Atlas North America, Inc. All rights reserved. This material is proprietary and the subject of copyright protection and other intellectual property rights owned by or licensed to Tele Atlas North America, Inc. The use of this material is subject to the terms of a license agreement. You will be held liable for any unauthorized copying or disclosure of this material.

Appendix C

Envirostor Documentation

DRAFT

Appendix C1
Oroweat (Bimbo Bakery) – EDR Map Code 28

DRAFT

STATE WATER RESOURCES CONTROL BOARD

GEOTRACKER

OROWEAT FOODS COMPANY (T0603704956) - (MAP)

SIGN UP FOR EMAIL ALERTS

480 VAIL AVE S
MONTEBELLO, CA 90640
LOS ANGELES COUNTY
LUST CLEANUP SITE
PRINTABLE CASE SUMMARY / CSM REPORT

CLEANUP OVERSIGHT AGENCIES
LOS ANGELES COUNTY *(LEAD)*
CASEWORKER: *JOHN AWUJO*
LOS ANGELES RWQCB (REGION 4) - *CASE #: R-10760*
CASEWORKER: *YUE RONG*

Regulatory Profile

CLEANUP STATUS - DEFINITIONS
COMPLETED - CASE CLOSED AS OF 4/21/1997 - CLEANUP STATUS HISTORY

POTENTIAL CONTAMINANTS OF CONCERN
DIESEL

POTENTIAL MEDIA AFFECTED
SOIL

FILE LOCATION

BENEFICIAL USE
NONE SPECIFIED

DWR GROUNDWATER SUB-BASIN NAME
Coastal Plain Of Los Angeles - Central (4-11.04)

RB WATERSHED NAME
Los Angeles River - Los Angeles (412.10)

Site History

No site history available

Cleanup Action Report

NO CLEANUP ACTIONS EXIST

Regulatory Activities

* Indicates a revised due date

ACTION TYPE	ACTION	ACTION DATE	RECEIVED / ISSUE DATE
LEAK ACTION	Leak Reported	9/1/1995	
LEAK ACTION	Leak Discovery	8/2/1995	

Copyright © 2015 State of California

Appendix C2
City of Montebello Bus Yard – EDR Map Code 30, 34, and 39

DRAFT

STATE WATER RESOURCES CONTROL BOARD

GEOTRACKER

CITY OF MONTEBELLO (T0603703475) - (MAP)

SIGN UP FOR EMAIL ALERTS

400 TAYLOR AVE S
MONTEBELLO, CA 90640
LOS ANGELES COUNTY
LUST CLEANUP SITE
PRINTABLE CASE SUMMARY / CSM REPORT

CLEANUP OVERSIGHT AGENCIES
LOS ANGELES RWQCB (REGION 4) *(LEAD)* - *CASE #: I-09699*
CASEWORKER: *AHMAD J. LAMAA*
LOS ANGELES COUNTY
CASEWORKER: *JOHN AWUJO*

Regulatory Profile

CLEANUP STATUS - DEFINITIONS
COMPLETED - CASE CLOSED AS OF 11/9/2004 - CLEANUP STATUS HISTORY

POTENTIAL CONTAMINANTS OF CONCERN
GASOLINE

POTENTIAL MEDIA AFFECTED
AQUIFER USED FOR DRINKING WATER SUPPLY

FILE LOCATION

BENEFICIAL USE
NONE SPECIFIED

DWR GROUNDWATER SUB-BASIN NAME
Coastal Plain Of Los Angeles - Central (4-11.04)

RB WATERSHED NAME
Los Angeles River - Los Angeles (412.10)

Site History

No site history available

Cleanup Action Report

ACTION TYPE	BEGIN DATE	END DATE	PHASE	CONTAMINANT MASS REMOVED	DESCRIPTION
EXCAVATION	3/15/1997	3/16/1997	Soil		

Regulatory Activities

* Indicates a revised due date

ACTION TYPE	ACTION	ACTION DATE	RECEIVED / ISSUE DATE
OTHER REGULATORY ACTIONS	Closure/No Further Action Letter	11/9/2004	11/9/2004
RESPONSE REQUESTED - REPORTS	Monitoring Report - Quarterly	4/15/2004	4/2/2004
RESPONSE REQUESTED - REPORTS	Monitoring Report - Quarterly	1/15/2004	1/15/2004
RESPONSE REQUESTED - REPORTS	Monitoring Report - Quarterly	10/30/2003	10/30/2003
RESPONSE REQUESTED - REPORTS	Soil and Water Investigation Report	10/15/2003	10/15/2003
RESPONSE REQUESTED - WORKPLANS	Soil and Water Investigation Workplan	7/15/2003	10/30/2003
RESPONSE REQUESTED - REPORTS	Soil and Water Investigation Report	7/15/2003	10/30/2003
RESPONSE REQUESTED - WORKPLANS	Interim Remedial Action Plan	7/15/2003	10/30/2003
RESPONSE REQUESTED - REPORTS	Well Installation Report	4/15/2003	4/10/2003
RESPONSE REQUESTED - WORKPLANS	Soil and Water Investigation Workplan	4/5/2003	10/30/2003
ENFORCEMENT/ORDERS	13267 Requirement	2/25/2003	2/25/2003

CLEANUP ACTION	Excavation	3/15/1997
LEAK ACTION	Leak Reported	3/18/1982

Copyright © 2015 State of California

STATE WATER RESOURCES CONTROL BOARD

GEOTRACKER

CITY OF MONTEBELLO BUS YARD (T10000002790) - (MAP)

SIGN UP FOR EMAIL ALERTS

400 TAYLOR AVE S
MONTEBELLO, CA 90640
LOS ANGELES COUNTY
LUST CLEANUP SITE
PRINTABLE CASE SUMMARY / CSM REPORT

CLEANUP OVERSIGHT AGENCIES
LOS ANGELES RWQCB (REGION 4) *(LEAD)* - *CASE #: I-09699A*
CASEWORKER: *JOE F. LUERA*
LOS ANGELES COUNTY - *CASE #: 016924-022696*
CASEWORKER: *PHILLIP GHARIBIANS-TABRIZI*

Regulatory Profile

CLEANUP STATUS - DEFINITIONS
OPEN - ELIGIBLE FOR CLOSURE AS OF 12/3/2013 - CLEANUP STATUS HISTORY

POTENTIAL CONTAMINANTS OF CONCERN
DIESEL, GASOLINE, XYLENE

POTENTIAL MEDIA AFFECTED
SOIL

FILE LOCATION
LOCAL AGENCY

BENEFICIAL USE
NONE SPECIFIED

DWR GROUNDWATER SUB-BASIN NAME
Coastal Plain Of Los Angeles - Central (4-11.04)

RB WATERSHED NAME
Los Angeles River - Los Angeles (412.10)

Site History

No site history available

Copyright © 2015 State of California

STATE WATER RESOURCES CONTROL BOARD

GEOTRACKER

CITY OF MONTEBELLO BUS YARD (T10000002790) - (MAP)

SIGN UP FOR EMAIL ALERTS

400 TAYLOR AVE S
MONTEBELLO, CA 90640
LOS ANGELES COUNTY
LUST CLEANUP SITE
PRINTABLE CASE SUMMARY / CSM REPORT

CLEANUP OVERSIGHT AGENCIES
LOS ANGELES RWQCB (REGION 4) *(LEAD)* - *CASE #: I-09699A*
CASEWORKER: *JOE F. LUERA*
LOS ANGELES COUNTY - *CASE #: 016924-022696*
CASEWORKER: *PHILLIP GHARIBIANS-TABRIZI*

LTCP CHECKLIST AS OF 5/29/2015

BACK TO CASE SUMMARY

General Criteria - *The site satisfies the policy general criteria*	**YES**
a. Is the unauthorized release located within the service area of a public water system? **Name of Water System : South Montebello Irrigation District**	**YES**
b. The unauthorized release consists only of petroleum (info).	**YES**
c. The unauthorized ("primary") release from the UST system has been stopped.	**YES**
d. Free product has been removed to the maximum extent practicable (info).	**FP Not Encountered**
e. A conceptual site model that assesses the nature, extent, and mobility of the release has been developed (info).	**YES**
f. Secondary source has been removed to the extent practicable (info).	**YES**
g. Soil or groundwater has been tested for MTBE and results reported in accordance with Health and Safety Code Section 25296.15.	**YES**
h. Does a nuisance exist, as defined by Water Code section 13050.	**NO**
1. Media-Specific Criteria: Groundwater - *The contaminant plume that exceeds water quality objectives is stable or decreasing in areal extent, and meets all of the additional characteristics of one of the five classes of sites listed below.*	**YES**
EXEMPTION - Soil Only Case (Release has not Affected Groundwater - Info)	**YES**
2. Media Specific Criteria: Petroleum Vapor Intrusion to Indoor Air - *The site is considered low-threat for the vapor-intrusion-to-air pathway if site-specific conditions satisfy items 2a, 2b, or 2c*	**YES**
EXEMPTION - Active Commercial Petroleum Fueling Facility	**YES**
3. Media Specific Criteria: Direct Contact and Outdoor Air Exposure - *The site is considered low-threat for direct contact and outdoor air exposure if it meets 1, 2, or 3 below.*	**YES**
EXEMPTION - The upper 10 feet of soil is free of petroleum contamination	**NO**
Does the site meet any of the Direct Contact and Outdoor Air Exposure criteria scenarios?	**YES**
3.1 - Maximum concentrations of petroleum constituents in soil are less than or equal to those listed in the following table (LINK) for the specified depth below ground surface.	YES
Additional Information	
This case should be kept OPEN in spite of meeting policy criteria.	NO

STATE WATER RESOURCES CONTROL BOARD

GEOTRACKER

CITY OF MONTEBELLO (T0603704493) - (MAP)

SIGN UP FOR EMAIL ALERTS

1301 COLEGROVE AVE
MONTEBELLO, CA 90640
LOS ANGELES COUNTY
LUST CLEANUP SITE
PRINTABLE CASE SUMMARY / CSM REPORT

CLEANUP OVERSIGHT AGENCIES
LOS ANGELES COUNTY *(LEAD)*
CASEWORKER: *IHEANACHO OFO*
LOS ANGELES RWQCB (REGION 4) - *CASE #: I-22535*
CASEWORKER: *YUE RONG*

Regulatory Profile

CLEANUP STATUS - DEFINITIONS
COMPLETED - CASE CLOSED AS OF 6/26/1995 - CLEANUP STATUS HISTORY

POTENTIAL CONTAMINANTS OF CONCERN
OTHER SOLVENT OR NON-PETROLEUM HYDROCARBON

POTENTIAL MEDIA AFFECTED
SOIL

FILE LOCATION

BENEFICIAL USE
NONE SPECIFIED

DWR GROUNDWATER SUB-BASIN NAME
Coastal Plain Of Los Angeles - Central (4-11.04)

RB WATERSHED NAME
Los Angeles River - Los Angeles (412.10)

Site History

No site history available

Copyright © 2015 State of California

ENVAPPS
environmental applications, inc.
2130 Huntington Drive, Suite 300 • South Pasadena, CA 91030
626.799.4486 • www.envapps.com

June 11, 2010

Project 0906-01
VIA CERTIFIED MAIL

County of Los Angeles, Department of Public Works
Environmental Programs Division (LACDPW)
900 South Fremont Avenue, 3rd Floor Annex Building
Alhambra, California 91803-1331

Re: Diesel Generator Line Removal Soil Sampling Report
Montebello Bus Lines
400 S. Taylor Avenue
Montebello, California 90640 (Site)
LACDPW Site-File No. 16924-22696

Dear Sir or Madam:

On behalf of TLM Petro Labor Force, Inc. (TLM), Environmental Applications, Inc. (EnvApps), is pleased to submit this report on additional soil samples collected at the referenced facility. A report on soil sampling conducted after the removal of two 550-gallon holding tanks and removal and replacement of the piping and dispenser system associated with five underground storage tanks (USTs) at the facility was submitted to LACDPW on March 22, 2010.

Site Description

The Montebello Bus Lines complex is within the Montebello City Yards, located south of Olympic Boulevard between Park Avenue and Greenwood Avenue. The Metrolink railroad tracks border the south property line. Montebello Bus Lines occupies the western portion of the property and the City of Montebello Street Maintenance yard occupies the eastern portion.

Within the Bus Lines portion, the administration building occupies the northern part. In the southern part, a bus wash and maintenance building is located to the west, and to the east are five USTs. One UST stored gasoline, three stored diesel, and one had been converted from storing diesel into storing gasoline. To the east of the USTs, flexible pipelines connected the diesel UST to a day tank located near the maintenance building. According to Montebello city personnel, the day tank was connected to an emergency diesel generator (now removed) by an aboveground pipe.

Soil Sampling

On May 19 and 20, 2010, soils overlying the flexible piping was excavated in four places at approximately 20 foot intervals until the piping was exposed. The piping was then pulled from the excavations, and drummed for disposal.

On May 20, 2010, Mr. Ed Trosper of EnvApps collected four soil samples (G1 through G4) from approximately 2 feet below the piping. G1 was collected at 7 feet below grade (bg), G2 and G3 at approximately 5 feet bg, and G4 at approximately 4½ feet bg. Refer to the attached annotated Figure 2 of EnvApps' March 22, 2010, report for generator soil sampling locations.

Samples were collected by bringing soils up from the appropriate depth using a hand auger, which was decontaminated between samples. Soil was collected from the bucket in a 2-inch diameter by 3-inch long stainless steel sleeve, and samples were extracted from the soil in the sleeve using United State Environmental Protection Agency (U.S. EPA) Method 5035. In two pre-weighed, 40-milliliter (ml) vials, each containing 5 ml of 20% sodium bisulfate solution, approximately 5 grams of soil were placed, and in a pre-weighed, 40-ml vial containing 10 ml of methanol, approximately 10 grams of soil were placed, and the vials capped. The sleeve was then sealed by Teflon tape and polyethylene caps. The sleeve and vials were placed in a clean, chilled, field ice chest. Samples were delivered to Alpha Scientific Corporation (Alpha) of Cerritos, California (ELAP Certificate Number 2633).

Laboratory Analyses and Results

The laboratory was instructed to analyze the soil samples for total petroleum hydrocarbons as diesel (TPH-diesel) using U.S. EPA Method 8015 modified, and for benzene, toluene, ethylbenzene, and xylenes (BTEX) and the oxygenates methyl tertiary butyl ether (MTBE), tertiary methyl ether (TAME), di-isopropyl ether (DIPE), ethyl tertiary butyl ether (ETBE), tertiary butyl alcohol (TBA), and ethanol using U.S. EPA Method 8260B.

No TPH-diesel, BTEX, or oxygenates were reported above laboratory detection limits in the samples collected. Certified analytical results and the chain-of-custody form are attached.

Groundwater Information

Groundwater was not encountered during soil sampling. According to Geotracker, depth to groundwater at a service station located 1700 West Whittier Boulevard, approximately ½ mile northwest of the Site, is on the order of 92 feet bg in April 2009.

If you have any questions or require additional information, please feel free to contact me at ed@envapps.com or on cell at (626) 253-0521.

Sincerely,

ENVIRONMENTAL APPLICATIONS, INC.



Edward J. Trosper, P.G. 4586, C.E.G. 1526
Senior Geologist

Attachments: Annotated Figure 2 of EnvApps' March 22, 2010, report
Laboratory Report and Chain of Custody Form

cc: Ms. JoAnn Kobashigawa, TLM (via email)

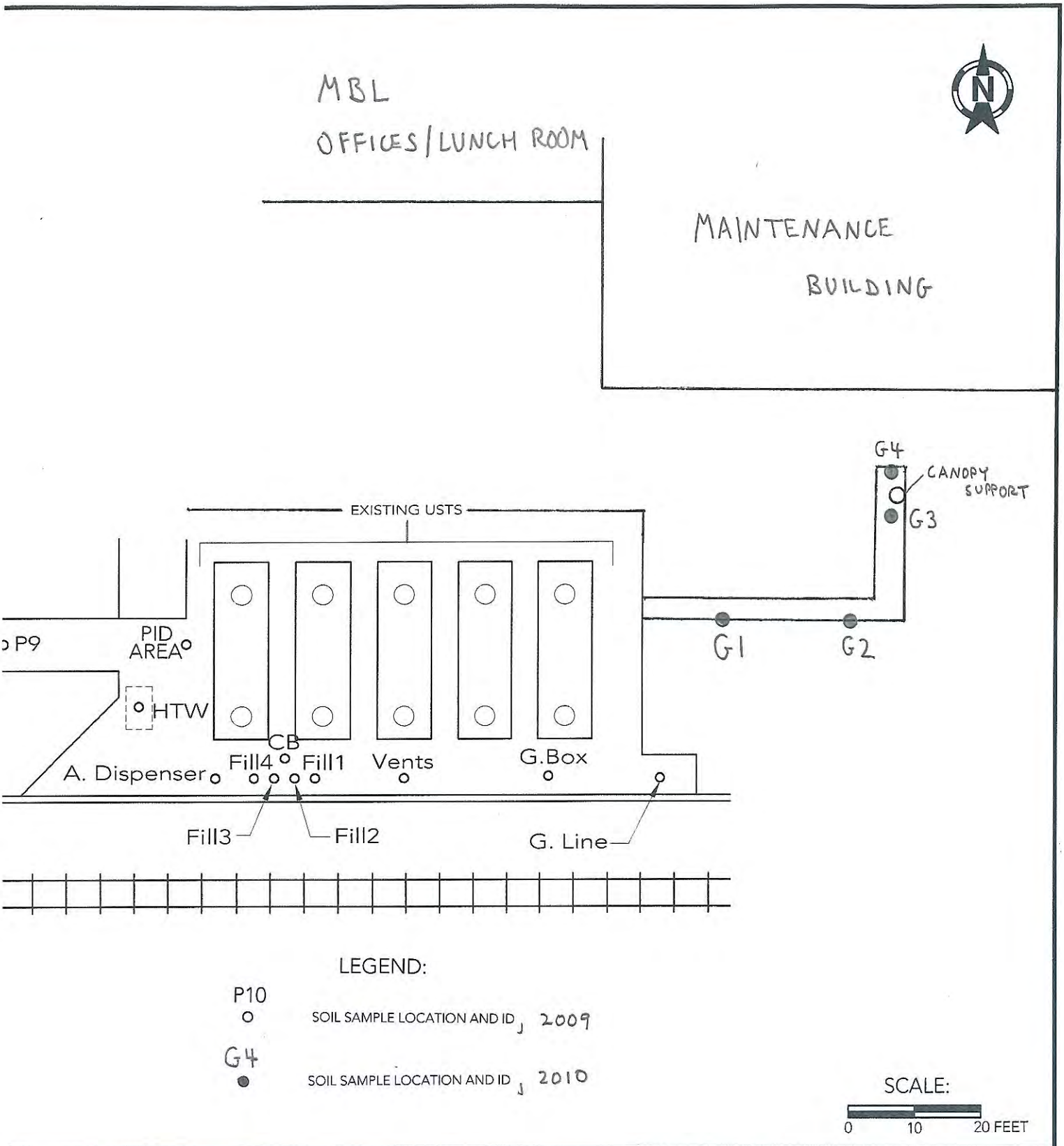

FIGURE 2 - SOIL SAMPLE LOCATIONS

ENVAPPS
environmental applications, inc.
2130 Huntington Dr., Suite 300
South Pasadena, CA 91030

Project : SOIL SAMPLING REPORT
Montebello Bus Lines
400 S. Taylor Avenue
Montebello, California 90640

Project # : 0906-01

File # : 090601\Fig 2

CALIFORNIA REGIONAL WATER QUALITY CONTROL BOARD
LOS ANGELES REGION

LABORATORY REPORT FORM (COVER PAGE 1)

Laboratory Name: Alpha Scientific Corporation

Address: 16760 Gridley Road, Cerritos, CA 90703

Telephone/Fax: (562) 809-8880/(562) 809-8801

ELAP Certification No.: 2633 Expiration Date: 11-30-2011

Authorized Signature
Name, Title (Print): Roger Wang, Laboratory Director

Signature, Date: 05-21-2010

Client: Environmental Applications
Project: 090601
Project Site: Montebello Bus Lines, 400 S. Taylor, Montebello
Lab Job No.: Q005077

Date(s) Sampled: 05-20-2010 To 05-20-2010

Date(s) Received: 05-20-2010 To 05-20-2010

Date(s) Reported: 05-21-2010

Chain of custody received: Yes X No _____

CALIFORNIA REGIONAL Soil QUALITY CONTROL BOARD
LOS ANGELES REGION

LABORATORY REPORT FORM (COVER PAGE 2)

Organic Analyses	# of Samples:	# of Samples Subcontracted:
EPA 8015M (Diesel)	4	0
EPA 8260B (BTEX, Oxygenates & Ethanol)	4	0

Sample Condition: Chilled, intact, good condition

Inorganic Analyses	# of Samples:	# of Samples Subcontracted:
	0	0

Sample Condition:

Microbiological Analyses	# of Samples:	# of Samples Subcontracted:
	0	0

Sample Condition:

Other Types of Analyses	# of Samples:	# of Samples Subcontracted:
	0	0

Sample Condition:

ANALYTICAL TEST RESULT
Reporting Unit: mg/kg (ppm)

Date of Analysis for Diesel			05-20-10	05-20-10	05-20-10	05-20-10	05-20-10
Date of Extraction for Diesel			05-20-10	05-20-10	05-20-10	05-20-10	05-20-10
Extraction Solvent for Diesel&Oil			Hexane	Hexane	Hexane	Hexane	Hexane
Dilution Factor for Diesel&Oil			1	1	1	1	1
LAB SAMPLE I.D.			Blank	Q005077-1	Q005077-2	Q005077-3	Q005077-4
CLIENT SAMPLE I.D.				G1	G2	G3	G4
COMPOUND	**MDL**	**PQL**	**MB**				
TPH-Diesel (C10 - C23)	1	5	ND	ND	ND	ND	ND
Surrogate	Spk Conc.	ACP%	MB %RC	%RC	%RC	%RC	%RC
BFB for TPH-d	5 ppm	70-130	109	106	109	112	108

SPK Conc.=Spiking Concentration; ACP%=Acceptable Range of Percent; %RC=% Recovery
MDL=Method Detection Limit; MB=Method Blank; ND=Not Detected(Below MDL); NA=Not Applicable.
PQL=Practical Quantitation Limit;

ANALYTICAL TEST RESULT (EPA 8260B)
Reporting Unit: mg/kg (ppm)

DATE ANALYZED			05-20-10	05-20-10	05-20-10	05-20-10	05-20-10
DATE EXTRACTED			----	----	----	----	----
EXTRACTION METHOD			5035	5035	5035	5035	5035
DILUTION FACTOR			1	1	1	1	1
LAB SAMPLE I.D.			Blank	Q005077-1	Q005077-2	Q005077-3	Q005077-4
CLIENT SAMPLE I.D.				G1	G2	G3	G4
COMPOUND	**MDL**	**PQL**	**MB**				
Benzene	0.001	0.002	ND	ND	ND	ND	ND
Toluene	0.001	0.002	ND	ND	ND	ND	ND
Ethylbenzene	0.001	0.002	ND	ND	ND	ND	ND
Total Xylenes	0.001	0.002	ND	ND	ND	ND	ND
Ethanol	0.50	1.00	ND	ND	ND	ND	ND
Methyl tert-butyl Ether	0.002	0.005	ND	ND	ND	ND	ND
Ethyl t-butyl Ether	0.002	0.005	ND	ND	ND	ND	ND
Di-isopropyl Ether	0.002	0.005	ND	ND	ND	ND	ND
T-amyl-methyl Ether	0.002	0.005	ND	ND	ND	ND	ND
Tert-Butanol	0.020	0.050	ND	ND	ND	ND	ND
SURROGATE	**SPK CONC.**	**ACP%**	**MB %RC**	**%RC**	**%RC**	**%RC**	**%RC**
Dibromofluoro-methane	25ppb	70-130	90	83	86	94	81
Toluene-d8	25ppb	70-130	93	89	93	91	91
Bromofluoro-benzene	25ppb	70-130	82	71	76	78	73

SPK Conc.=Spiking Concentration; ACP%=Acceptable Range of Percent; %RC=% Recovery
MDL=Method Detection Limit; MB=Method Blank; ND=Not Detected(Below MDL); NA=Not Analyzed;
PQL=Practical Quantitation Limit;
J=above MDL but below PQL
* Obtained from a higher dilution analysis.

05-21-2010

EPA 8015M (TPH)
Batch QA/QC Report

Client: Environmental Applications
Project: 090601
Matrix: Soil
Batch No for TPH-d: BE20-DS1

Lab Job No.: Q005077
Lab Sample ID: Q005077-2
Date Analyzed: 05-20-2010

I. MS/MSD Report
Unit: ppm

Analyte	Sample Conc.	Spike Conc.	MS	MSD	MS %Rec.	MSD %Rec.	% RPD	%RPD Accept. Limit	%Rec Accept. Limit
TPH-D	ND	200	212	211	106.0	105.5	0.5	30	70-130

II. LCS Result
Unit: ppm

Analyte	LCS Value	True Value	Rec.%	Accept. Limit
TPH-D	211	200	105.5	80-120

ND: Not Detected (at the specified limit)

05-21-2010

EPA 8260B
Batch QA/QC Report

Client:	Environmental Applications	Lab Job No.:	Q005077
Project:	090601		
Matrix:	Soil	Lab Sample ID:	Q005077-1
Batch No:	0520-VOCS1	Date Analyzed:	05-20-2010

I. MS/MSD Report
Unit: ppb

Compound	Sample Conc.	Spike Conc.	MS	MSD	MS %Rec.	MSD %Rec.	% RPD	%RPD Accept. Limit	%Rec Accept. Limit
1,1-Dichloroethene	ND	20	17.1	20.0	85.5	100.0	15.6	30	70-130
Benzene	ND	20	17.5	18.7	87.5	93.5	6.6	30	70-130
Trichloro-ethene	ND	20	16.9	17.2	84.5	86.0	1.8	30	70-130
Toluene	ND	20	18.1	17.8	90.5	89.0	1.7	30	70-130
Chlorobenzene	ND	20	14.5	14.8	72.5	74.0	2.0	30	70-130

II. LCS Result
Unit: ppb

Compound	LCS Report Value	True Value	Rec.%	Accept. Limit
1,1-Dichloroethene	19.0	20	95.0	80-120
Benzene	19.2	20	96.0	80-120
Trichloro-ethene	16.8	20	84.0	80-120
Toluene	16.9	20	84.5	80-120
Chlorobenzene	16.0	20	80.0	80-120

ND: Not Detected (at the specified limit)

ALPHA SCIENTIFIC CORPORATION

CHAIN OF CUSTODY RECORD

Lab Job Number Q005077

Client: ENVIRONMENTAL APPLICATIONS

Address: 2130 HUNTINGTON DRIVE SUITE 300 S. PASADENA 91030

Report Attention: ED TROSPER | Phone: (626) 799-4486 | Fax: (626) 799-5135 | Sampled by: Ed Trosper

Project Name/No.: 090601 | Project Site: MONTEBELLO BUS LINES 400 S. TAYLOR, MONTEBELLO

T.A.T. Requested: ☒ Rush 8 12 24 hrs ☐ 2-3 days ☐ Normal

Sample Condition: ☒ Chilled ☒ Intact ☐ Sample seals

Analyses Requested

Client Sample ID	Lab Sample ID	Sample Collect Date	Sample Collect Time	Matrix Type	Sample Preserv	No.,type* & size of container	8015M (Gasoline)	8015M(Diesel)	8260B(BTEX, Oxygenates)	8260B (VOCs)	8270C(SVOCs)	CAM Metals							Remark
G1	Q005077-1	5-20-10	714	SOIL	5035			X	X										RWQCB FORMS
G2	-2		727					X	X										
G3	-3		742					X	X										
G4	-4		800					X	X										

Relinquished by	Company	Date	Time	Received by	Company	Date	Time
Ed Trosper	ENV APPS	5-20-10	9:50 AM	George	ASC	5-20-10	9:50 AM
Relinquished by	Company	Date	Time	Received by	Company	Date	Time

Container types: A=Air Bag, G=Glass bottle, M=Metal Tube, P=Plastic bottle, V=VOA vial

Alpha Scientific Corporation
16760 Gridley Road
Cerritos, CA 90703

Email: ascorp@verizon.net
Tel: (562) 809-8880
Fax: (562) 809-8801

Note: Samples are discarded 30 days after results are reported unless other arrangements are made. Hazardous samples will be returned to client or disposed of at client's expense. Distribution: WHITE with report, PINK to courier.

ENVAPPS
Environmental Applications, Inc.
2130 Huntington Drive, Suite 300 • South Pasadena, CA 91030
626.799.4486 • www.envapps.com

TRANSMITTAL

Date: January 13, 2010
Project: 0906-01B
Via: Certified Mail

To: SOUTH COAST AIR QUALITY MGMT DISTRICT
ENGINEERING & COMPLIANCE DIVISION
TOXICS & WASTE MANAGEMENT UNIT
(RULE 1166 COMPLIANCE)
21865 Copley Drive
Diamond Bar, California 91765-4178

Subject: Rule 1166 Reference #229453
Rule 1166 Revision Reference #231048
Mitigation Plan/Appl. #502657 for TLM Petro Labor Force, Inc.
Montebello Bus Line
400 S. Taylor Ave.
Montebello, California 90640

Document(s): (1) Copy – Rule 1166 Soil Monitoring Record
(1) Copy –PID Calibration Certificate

Notes:

If you have any questions or require additional information, please feel free to contact me by phone or email me at ed@envapps.com.

Edward J. Prosper

cc: Richard Macias, TLM

Rule 1166 Soil Monitoring Records

Company Name	Facility/Site Information
TLM Petro Labor Force, Inc. 9165 Baysinger St. Downey, CA 90241	Montebello Bus Lines 400 S. Taylor Ave. Montebello, Ca 90640
Reference No(s).	

Plan #: 502657 I.D.#: 137708

Monitor Information	Calibration Data	Monitoring Personnel	Excavation Summary (Upon completion of each page)	
Brand: Mini Rae Lite	Gas: Hexane 50ppm	Name: Valentin Mihai	Total Cubic Yds (This page)	150 cy soil & gravel
Model: PGM 7300	Date 11/12/09	Company: Environmental Applic	Total Cubic Yds (To date)	450 cy soil & gravel
Type PID	By Geotechnical	Phone: (626)-799-4486	Removed from Site (To date)	

Time	VOC Concentration (PPMV) @ Excavated Load			Comment	Time	VOC Concentration (PPMV)@ Excavated Load			Comment
Every 15 min.	Reading	Hexane Factor	Adjusted Reading		Every 15 min.	Reading	Hexane Factor	Adjusted Reading	
7:12	6.3		6.3	Tk 2/Turb grav & soil	8:55	0.0		0.0	Tk 1, Fill sump removed bottom
7:21	4.5		4.5	—"—	9:05	0.0		0.0	—"—
7:30	7.1		7.1	Tk 2, 1 Turb grav & soil	9:15	0.0		0.0	—"—
7:38	5.3		5.3	Tk 2, 1 lentic grav & soil	9:25	4.7		4.7	Tk 1 Fill - soil & gravel
7:47	12.4		12.4	—"—	9:35	7.2		7.2	—"—
7:57	18.7		18.7	—"—	9:45	6.8		6.8	Tk 1 Fill Stop exc. hydr. hose brok
8:06	17.9		17.9	—"—	10:15	18.6		18.6	Tk 1 lentic
8:16	18.4		18.4	—"—	10:24	19.5		19.5	—"—
8:26	16.5		16.5	—"—	10:34	20.6		20.6	—"—
8:35	14.8		14.8	—"—	10:45	18.5		18.5	—"—
8:40	0.0		0.0	Tk 1 Fill sump removed bottom	10:55	24.3		24.3	—"—
8:47	0.0		0.0	—"—	11:04	27.6		27.6	—"—

I certify that the information contained in the above document is true and correct. I further certify that the above listed hydrocarbon monitor was operated in a manner consistent with the manufacturer's specifications and the conditions specified within this plan. In addition, I certify that the above readings represent the actual measurements I observed and recorded during the excavation process.

SIGNATURE: Valentin DATE: 12/03/09

Rule 1166 Soil Monitoring Records

Company Name	Facility/Site Information
TLM Petro Labor Force, Inc. 9165 Baysinger St. Downey, CA 90241	Montebello Bus Lines 400 S. Taylor Ave. Montebello, Ca 90640
Reference No(s).	

Plan #: 502657 I.D.#: 137708

Monitor Information	Calibration Data	Monitoring Personnel	Excavation Summary (Upon completion of each page)	
Brand: MiniRae Lite	Gas: Hexane 50ppm	Name: Valentin Mihai	Total Cubic Yds (This page)	10 cuY soil & gravel.
Model: PGM 7300	Date 11/12/09	Company: Environm. Applic	Total Cubic Yds (To date)	160 cuY soil & gravel
Type PID	By Geotechnical	Phone: (626)-799-4486	Removed from Site (To date)	

Time	VOC Concentration (PPMV) @ Excavated Load			Comment	Time	VOC Concentration (PPMV)@ Excavated Load			Comment
Every 15 min.	Reading	Hexane Factor	Adjusted Reading		Every 15 min.	Reading	Hexane Factor	Adjusted Reading	
* 11:15	148.5		148.5	TK 1 Center ~(4-6)' soil & gr					
* 11:20	169.7		169.7	TK 1 Center —"—					
* 11:25	178.9		178.9	Call Victor separate storage.					
* 11:31	148.6		148.6	Center trench —"—					
* 11:38	132.6		132.6	TK1 Fill, center soil & gravel					
* 11:45	125.6		125.6	—"—					
11:54	16.5		16.5	TK1 Turbine —"—					
12:05	12.9		12.9	—"—					

I certify that the information contained in the above document is true and correct. I further certify that the above listed hydrocarbon monitor was operated in a manner consistent with the manufacturer's specifications and the conditions specified within this plan. In addition, I certify that the above readings represent the actual measurements I observed and recorded during the excavation process.

SIGNATURE: [signature] DATE: 12/03/09

- Full carbon chain
- 8260 B (Full scan)
- Cam Metals

Rule 1166 Soil Monitoring Records

Company Name	Facility/Site Information
TLM Petro Labor Force, Inc. 9165 Baysinger St. Downey, CA 90241	Montebello Bus Lines 400 S. Taylor Ave. Montebello, Ca 90640
Reference No(s).	

Plan #: 502657 I.D.#: 137708

Monitor Information	Calibration Data	Monitoring Personnel	Excavation Summary (Upon completion of each page)	
Brand: MiniRaeLite	Gas: Hexane 50ppm	Name: Valentin Mihai	Total Cubic Yds (This page)	160 cu yd soil & gravel
Model: PGM 7300	Date 11/12/09	Company: E.A	Total Cubic Yds (To date)	160 cu yd soil & gravel
Type PID	By Geotechnical	Phone: (626)-799-4486	Removed from Site (To date)	Stockpiled.

Time	VOC Concentration (PPMV) @ Excavated Load			Comment	Time	VOC Concentration (PPMV)@ Excavated Load			Comment
Every 15 min.	Reading	Hexane Factor	Adjusted Reading		Every 15 min.	Reading	Hexane Factor	Adjusted Reading	
7:18	16.8		16.8	TK4 center soil & gravel	9:15	16.4	1.4	16.4	TK3,2 (4-7)' center soil & grav
7:27	17.5		17.5	—"—	9:24	17.8		17.8	—"—
7:38	8.3		8.3	TK4,3 (Turk). (4÷7)' —"—	9:35	15.6		15.6	TK 3,2 (4-7)' North soil & grav
7:47	9.5		9.5	—"—	9:46	16.2		16.2	—"—
7:58	5.4		5.4	TK5 North 4' soil & gravel	9:55	15.3		15.3	TK 3,2 (4-7)' South, —"— center
8:07	8.2		8.2	TK 5,4,3 N (4-7)' soil + grav	10:04	16.5		16.5	—"—
8:16	6.5		6.5	—"—	10:12	21.3		21.3	—"—
8:25	19.2		19.2	TK 4,3 center (4-7') soil & grav	10:21	24.3		24.3	—"—
8:35	11.6		11.6	—"—	10:30	12.7		12.7	TK 3 North (4-7) soil & gravel
8:45	12.1		12.1	TK 3 (4-7)' center —"—	10:41	10.9		10.9	—"—
8:54	8.5		8.5	TK3 (4-7)' N —"—	10:56	14.5		14.5	Stop excav. Broken hydr. hose
9:05	9.1		9.1	—"—	12:53	18.6		18.6	TK3 North

I certify that the information contained in the above document is true and correct. I further certify that the above listed hydrocarbon monitor was operated in a manner consistent with the manufacturer's specifications and the conditions specified within this plan. In addition, I certify that the above readings represent the actual measurements I observed and recorded during the excavation process.

SIGNATURE: Valentin DATE: 12/02/09

Rule 1166 Soil Monitoring Records

Company Name	Facility/Site Information
TLM Petro Labor Force, Inc. 9165 Baysinger St. Downey, CA 90241	Montebello Bus Lines 400 S. Taylor Ave. Montebello, Ca 90640
Reference No(s).	

Plan #: 502657 I.D.#: 137708

Monitor Information	Calibration Data	Monitoring Personnel	Excavation Summary (Upon completion of each page)	
Brand: MiniRae Lite	Gas: Hexane 50ppm	Name: Valentin Mihai	Total Cubic Yds (This page)	40 cu.y soil & gravel
Model: PGM 7300	Date 11/12/09	Company: Environmental Applic	Total Cubic Yds (To date)	200 cu.y soil & gravel
Type PID	By Geotechnical	Phone: (626)-799-4486	Removed from Site (To date)	Stockpiled

Time	VOC Concentration (PPMV) @ Excavated Load			Comment	Time	VOC Concentration (PPMV)@ Excavated Load			Comment
Every 15 min.	Reading	Hexane Factor	Adjusted Reading		Every 15 min.	Reading	Hexane Factor	Adjusted Reading	
1:06	9.7		9.7	TK 2,3 North gr. & soil (4-7'					
1:15	6.9		6.9	TK2 N, Centu (4-7)' grav + soil					
1:24	8.7		8.7	—"—					
1:33	9.5		9.5	—"—					
1:42	12.4		12.4	TK2 Centu (4-7)' grav + soil					
1:59	15.2		15.2	—"—					
2:10	9.6		9.6	TK2 North (4-7)' grav + soil					
2:19	8.5		8.5	TK2, T lents (4-7)' gr + soil					
2:29	7.6		7.6	—"—					
2:38	6.5		6.5	—"—					
2:48	8.1		8.1	—"—					
2:59	7.2		7.2	—"—					

I certify that the information contained in the above document is true and correct. I further certify that the above listed hydrocarbon monitor was operated in a manner consistent with the manufacturer's specifications and the conditions specified within this plan. In addition, I certify that the above readings represent the actual measurements I observed and recorded during the excavation process.

SIGNATURE: [signature] DATE: 12/02/09

Rule 1166 Soil Monitoring Records

Company Name	Facility/Site Information
TLM Petro Labor Force, Inc. 9165 Baysinger St. Downey, CA 90241	Montebello Bus Lines 400 S. Taylor Ave. Montebello, Ca 90640
Reference No(s).	

Plan #: 502657 I.D.#: 137708

Monitor Information		Calibration Data		Monitoring Personnel		Excavation Summary (Upon completion of each page)	
Brand:	MiniRaeLite	Gas:	Hexane 50ppm	Name:	Valentin Mihai	Total Cubic Yds (This page)	150 cu.y soil & gravel
Model:	PGM 7300	Date	11/12/09	Company:	Env. Applic.	Total Cubic Yds (To date)	150 cu.y soil & gravel
Type	PID	By	Geotechnical	Phone:	(626)-799-4486	Removed from Site (To date)	Stockpiled.

Time	VOC Concentration (PPMV) @ Excavated Load			Comment	Time	VOC Concentration (PPMV)@ Excavated Load			Comment
Every 15 min.	Reading	Hexane Factor	Adjusted Reading		Every 15 min.	Reading	Hexane Factor	Adjusted Reading	
7:24	0.0		0.0	Tank 5, Gener (Stat) South	9:28	0.0		0.0	Tank 4,3 South —"—
7:34	0.0		0.0	—"—	9:41	0.0		0.0	Tank 3, Vents soil & gravel
7:45	0.0		0.0	—"—	9:54	18.8		18.8	—"—
7:54	0.0		0.0	Tank 5,4 South (soil & gravel)	10:08	12.6		12.6	Tank 3,2 soil & grav
8:06	0.0		0.0	—"—	10:23	13.4		13.4	—"—
8:16	0.0		0.0	—"—	10:38	15.3		15.3	Tank 2, Fill soil & grav.
8:29	0.0		0.0	Tank 4 South soil & gravel	10:51	12.8		12.8	—"—
8:34	0.0		0.0	—"—	11:04	14.5		14.5	—"—
8:46	0.0		0.0	Tank 4,3 South soil & gravel	11:19	16.7		16.7	—"—
8:58	0.0		0.0	—"—	11:32	19.6		19.6	TK2 Fill 4,3 —"—
9:09	0.0		0.0	—"—	11:47	10.2		10.2	—"—
9:14	0.0		0.0	—"—	11:59	17.5		17.5	—"—

I certify that the information contained in the above document is true and correct. I further certify that the above listed hydrocarbon monitor was operated in a manner consistent with the manufacturer's specifications and the conditions specified within this plan. In addition, I certify that the above readings represent the actual measurements I observed and recorded during the excavation process.

SIGNATURE: Valentin DATE: 12/01/09

Rule 1166 Soil Monitoring Records

Company Name	Facility/Site Information
TLM Petro Labor Force, Inc. 9165 Baysinger St. Downey, CA 90241	Montebello Bus Lines 400 S. Taylor Ave. Montebello, Ca 90640
Reference No(s).	

Plan #: 502657 I.D.#: 137708

Monitor Information	Calibration Data	Monitoring Personnel	Excavation Summary (Upon completion of each page)	
Brand: MiniRae Lite	Gas: Hexane 50ppm	Name: Valentin Mihai	Total Cubic Yds (This page)	68 cu.y soil & gravel
Model: PGM 7300	Date 11/12/09	Company: Environmental Applic	Total Cubic Yds (To date)	218 cu.y soil & gravel
Type PID	By Geotechnical	Phone: (626) - 799 - 4486	Removed from Site (To date)	Stockpiled

Time	VOC Concentration (PPMV) @ Excavated Load			Comment	Time	VOC Concentration (PPMV)@ Excavated Load			Comment
Every 15 min.	Reading	Hexane Factor	Adjusted Reading		Every 15 min.	Reading	Hexane Factor	Adjusted Reading	
12:35	17.6		17.6	TK2 Fill 3,4 —"—	3:09	15.4		15.4	TK 4,5 —"— (7')
12:51	19.3		19.3	—"—	3:18	12.3		12.3	—"—
1:07	21.6		21.6	TK 5 Center 7' soil gravel	3:28	16.7		16.7	—"—
1:21	19.7		19.7	—"—					
1:36	17.7		17.7	—"—					
1:49	25.7		25.7	—"—					
2:02	21.5		21.5	—"—					
2:17	24.6		24.6	TK5 ~~West~~ —"— (7')					
2:27	23.2		23.2	TK5 East —"—					
2:36	24.6		24.6	—"—					
2:46	22.3		22.3	TK5,4 —"—					
2:55	18.6		18.6	—"—					

I certify that the information contained in the above document is true and correct. I further certify that the above listed hydrocarbon monitor was operated in a manner consistent with the manufacturer's specifications and the conditions specified within this plan. In addition, I certify that the above readings represent the actual measurements I observed and recorded during the excavation process.

SIGNATURE: Valentin DATE: 12/01/09

Rule 1166 Soil Monitoring Records

Company Name	Facility/Site Information
TLM Petro Labor Force, Inc. 9165 Baysinger St. Downey, CA 90241	Montebello Bus Lines 400 S. Taylor Ave. Montebello, Ca 90640
Reference No(s).	

Plan #: 502657 I.D.#: 137708

Monitor Information	Calibration Data	Monitoring Personnel	Excavation Summary (Upon completion of each page)	
Brand: MiniRae Lite	Gas: Hexane 50ppm	Name: Valentin Mihai	Total Cubic Yds (This page)	79 cu.y soil & gravel 150 cu.y soil
Model: PGM 7300	Date 11/12/09	Company: Environmental Applic.	Total Cubic Yds (To date)	79 cu.y soil & gravel 150 cu.y soil
Type PID	By Geotechnical	Phone: (626)-799-4486	Removed from Site (To date)	Stockpiled on site

Time	VOC Concentration (PPMV) @ Excavated Load			Comment	Time	VOC Concentration (PPMV)@ Excavated Load			Comment
Every 15 min.	Reading	Hexane Factor	Adjusted Reading		Every 15 min.	Reading	Hexane Factor	Adjusted Reading	
7:12	0.0		0.0	E Main trench dirt & gravel.	9:43	0.0		0.0	E tank 5 dirt (~6')
7:27	0.0		0.0	E Main trench —"— (5)	9:52	0.0		0.0	—"—
7:41	0.0		0.0	—"—	10:02	0.0		0.0	—"—
7:56	0.0		0.0	—"—	10:10	0.0		0.0	E tank 5,4 —"—
8:10	0.0		0.0	—"—	10:11	0.0		0.0	—"—
8:24	0.0		0.0	Stop digging. —"—	10:23	0.0		0.0	Tank 5,4,3 dirt
8:45	0.0		0.0	E tank area dirt (5)	10:34	0.0		0.0	Tank 4,3
8:53	0.0		0.0	—"—	10:45	0.0		0.0	—"—
9:03	0.0		0.0	—"—	10:55	0.0		0.0	—"—
9:13	0.0		0.0	—"—	11:04	0.0		0.0	Tank 3,2 —"—
9:22	0.0		0.0	E tank (5 & 4) dirt —"—	11:16	0.0		0.0	—"—
9:34	0.0		0.0	—"—	11:28	0.0		0.0	—"—

I certify that the information contained in the above document is true and correct. I further certify that the above listed hydrocarbon monitor was operated in a manner consistent with the manufacturer's specifications and the conditions specified within this plan. In addition, I certify that the above readings represent the actual measurements I observed and recorded during the excavation process.

SIGNATURE: Valentin DATE: 11/30/09

Rule 1166 Soil Monitoring Records

Company Name	Facility/Site Information
TLM Petro Labor Force, Inc. 9165 Baysinger St. Downey, CA 90241	Montebello Bus Lines 400 S. Taylor Ave. Montebello, Ca 90640
Reference No(s).	

Plan #: 502657 I.D.#: 137708

Monitor Information	Calibration Data	Monitoring Personnel	Excavation Summary (Upon completion of each page)	
Brand: MiniRae Lite	Gas: Hexane 50ppm	Name: Valentin Mihai	Total Cubic Yds (This page)	5 cu yd soil & gravel 3 cu yd soil
Model: PGM 7300	Date 11/12/09	Company: Environmental Applic	Total Cubic Yds (To date)	84 cu yd soil & gravel 180 cu yd soil
Type PID	By Geotechnical	Phone: (626)-799-4486	Removed from Site (To date)	Stockpiled on site

Time	VOC Concentration (PPMV) @ Excavated Load			Comment	Time	VOC Concentration (PPMV)@ Excavated Load			Comment
Every 15 min.	Reading	Hexane Factor	Adjusted Reading		Every 15 min.	Reading	Hexane Factor	Adjusted Reading	
11:38	0.0		0.0	Tank 3, 2 dirt	2:54	0.0		0.0	Excav tk 5, gound
11:47	0.0		0.0	—"—					
11:58	0.0		0.0	—"—					
1:03	0.0		0.0	Trench gas —"—					
1:15	0.0		0.0	—"—					
1:28	0.0		0.0	—"—					
1:45	0.0		0.0	—"—					
2:01	0.0		0.0	—"—					
2:14	0.0		0.0	Stop excav G trench					
2:21	0.0		0.0	Excav. tank 5 generator					
2:31	0.0		0.0	—"—					
2:42	0.0		0.0	—"—					

I certify that the information contained in the above document is true and correct. I further certify that the above listed hydrocarbon monitor was operated in a manner consistent with the manufacturer's specifications and the conditions specified within this plan. In addition, I certify that the above readings represent the actual measurements I observed and recorded during the excavation process.

SIGNATURE: Valentin DATE: 11/30/09

Rule 1166 Soil Monitoring Records

Company Name	Facility/Site Information
TLM Petro Labor Force, Inc. 9165 Baysinger St. Downey, CA 90241	Montebello Bus Lines 400 S. Taylor Ave. Montebello, Ca 90640
Reference No(s).	

Plan #: 502657 I.D.#: 137708

Monitor Information	Calibration Data	Monitoring Personnel	Excavation Summary (Upon completion of each page)	
Brand: MiniRae Lite	Gas: Hexane (50ppm)	Name: Valentin Mihai	Total Cubic Yds (This page)	95 cuy gravel e soil
Model: PGM 7300	Date 11/12/09	Company: Environm. Applic	Total Cubic Yds (To date)	95 cuy gravel e soil
Type PID	By Geotechnical	Phone: (626)-799-4486	Removed from Site (To date)	Stockpiled on site

Time	VOC Concentration (PPMV) @ Excavated Load			Comment	Time	VOC Concentration (PPMV)@ Excavated Load			Comment
Every 15 min.	Reading	Hexane Factor	Adjusted Reading		Every 15 min.	Reading	Hexane Factor	Adjusted Reading	
7:21	0.0		0.0	South trench (gas) explor - gravel	10:47	0.0		0.0	Main trench (center) soil e gravel
7:36	0.0		0.0	—"—	11:02	0.0		0.0	—"—
7:50	0.0		0.0	—"—	12:07	0.0		0.0	—"—
8:03	0.0		0.0	Stop digging	12:22	0.0		0.0	—"—
8:48	0.0		0.0	W Main trench stiff e gravel	12:40	0.0		0.0	Stop inspect —"—
9:02	0.0		0.0	soil e gravel	1:05	0.0		0.0	Main trench dirt e gravel
9:17	0.0		0.0	—"—	1:20	0.0		0.0	—"—
9:32	0.0		0.0	—"—					
9:47	0.0		0.0	—"—					
10:02	0.0		0.0	—"—					
10:17	0.0		0.0	—"—					
10:32	0.0		0.0	—"—					

I certify that the information contained in the above document is true and correct. I further certify that the above listed hydrocarbon monitor was operated in a manner consistent with the manufacturer's specifications and the conditions specified within this plan. In addition, I certify that the above readings represent the actual measurements I observed and recorded during the excavation process.

SIGNATURE: Valentin DATE: 11/25/09

Rule 1166 Soil Monitoring Records

Company Name	Facility/Site Information
TLM Petro Labor Force, Inc. 9165 Baysinger St. Downey, CA 90241	Montebello Bus Lines 400 S. Taylor Ave. Montebello, Ca 90640
Reference No(s).	

Plan #: 502657 I.D.#: 137708

Monitor Information		Calibration Data		Monitoring Personnel		Excavation Summary (Upon completion of each page)	
Brand:	MiniRae Lite	Gas:	Hexane (50ppm)	Name:	Valentin Mihai	Total Cubic Yds (This page)	4.0 cuy concrete 38 cuy gravel
Model:	PGM 7300	Date	11/12/09	Company:	Environmental Applic	Total Cubic Yds (To date)	4.0 cuy concrete 38 cuy gravel
Type	PID	By	Geotechnical	Phone:	(626)-799-4486	Removed from Site (To date)	stockpiled on site

Time	VOC Concentration (PPMV) @ Excavated Load			Comment	Time	VOC Concentration (PPMV)@ Excavated Load			Comment
Every 15 min.	Reading	Hexane Factor	Adjusted Reading		Every 15 min.	Reading	Hexane Factor	Adjusted Reading	
7:21	1.6		1.6	Concrete breaking south pit & trench	9:30	12.5		12.5	Concrete rem south pit
7:34	3.2		3.2	—"—	9:44	10.6		10.6	—"—
7:48	6.7		6.7	Concrete break north pit & tr	9:58	6.5		6.5	Tank 1 exca gravel.
7:51	0.0		0.0	Concrete break south trench	10:12	3.8		3.8	—"—
8:02	7.3		7.3	Concrete break north pit	10:26	1.2		1.2	—"—
8:06	0.0		0.0	Concrete break south trench.	10:49	1.5		1.5	—"—
8:16	9.7		9.7	Concrete break north pit	11:13	1.8		1.8	—"—
8:20	0.0		0.0	Concrete break south trench	11:27	1.1		1.1	—"—
8:31	2.9		2.9	Concrete remo north pit + tr	11:40	0.0		0.0	Tank 2 excav —"— gravel
8:46	10.2		10.2	—"—	11:53	0.0		0.0	—"—
9:01	9.6		9.6	—"—	12:06	0.0		0.0	—"—
9:15	11.6		11.6	—"—	12:21	0.0		0.0	—"—

I certify that the information contained in the above document is true and correct. I further certify that the above listed hydrocarbon monitor was operated in a manner consistent with the manufacturer's specifications and the conditions specified within this plan. In addition, I certify that the above readings represent the actual measurements I observed and recorded during the excavation process.

SIGNATURE: Valentin DATE: 11/24/09

Rule 1166 Soil Monitoring Records

Company Name	Facility/Site Information
TLM Petro Labor Force, Inc. 9165 Baysinger St. Downey, CA 90241	Montebello Bus Lines 400 S. Taylor Ave. Montebello, Ca 90640
Reference No(s).	

Plan #: 502657 I.D.#: 137708

Monitor Information	Calibration Data	Monitoring Personnel	Excavation Summary (Upon completion of each page)	
Brand: MiniRae Lite	Gas: Hexane (50ppm)	Name: Valentin Mihai	Total Cubic Yds (This page)	20 cuY gravel
Model: PGM 7300	Date 11/12/09	Company: Environmental Applic	Total Cubic Yds (To date)	40 cuY concrete 58 cuY gravel
Type PID	By Geotechnical	Phone: (626)-799-4486	Removed from Site (To date)	stockpiled on site

Time	VOC Concentration (PPMV) @ Excavated Load			Comment	Time	VOC Concentration (PPMV)@ Excavated Load			Comment
Every 15 min.	Reading	Hexane Factor	Adjusted Reading		Every 15 min.	Reading	Hexane Factor	Adjusted Reading	
12:54	0.0		0.0	Tank 2 excav. gravel					
1:08	0.0		0.0	—"—					
1:23	0.0		0.0	—"—					
1:38	0.0		0.0	—"—					
1:42	1.6		1.6	Trench Diesel gravel					
1:55	2.1		2.1	—"—					
2:09	1.1		1.1	Trench Diesel gravel					
2:22	1.2		1.2	—"—					
2:36	1.1		1.1	—"—					
2:48	1.3		1.3	—"—					
3:03	0.0		0.0	Trench gas —"—					
3:18	0.0		0.0	—"—					

I certify that the information contained in the above document is true and correct. I further certify that the above listed hydrocarbon monitor was operated in a manner consistent with the manufacturer's specifications and the conditions specified within this plan. In addition, I certify that the above readings represent the actual measurements I observed and recorded during the excavation process.

SIGNATURE: Valentin DATE: 11/24/09

Rule 1166 Soil Monitoring Records

Company Name	Facility/Site Information
TLM Petro Labor Force, Inc. 9165 Baysinger St. Downey, CA 90241	Montebello Bus Lines 400 S. Taylor Ave. Montebello, Ca 90640
Reference No(s).	

Plan #: 502657 I.D.#: 137708

Monitor Information		Calibration Data		Monitoring Personnel		Excavation Summary (Upon completion of each page)	
Brand:	MiniRae	Gas:	Hexane (50ppm)	Name:	Valentin Mihai	Total Cubic Yds (This page)	18 cu Y concrete
Model:	2000	Date	10/20/09	Company:	Environmental Appl.	Total Cubic Yds (To date)	18 cu Y concrete
Type	PID	By	Geotechnical	Phone:	(626)-799-4486	Removed from Site (To date)	15 cu Y concrete

Time	VOC Concentration (PPMV) @ Excavated Load			Comment	Time	VOC Concentration (PPMV)@ Excavated Load			Comment
Every 15 min.	Reading	Hexane Factor	Adjusted Reading		Every 15 min.	Reading	Hexane Factor	Adjusted Reading	
7:23	0.0		0.0	Center trench concrete removal	10:21	0.0		0.0	Concrete removal West side
7:37	0.0		0.0	—"—	10:35	0.0		0.0	—"—
7:51	0.0		0.0	—"—	10:49	0.0		0.0	—"—
8:05	1.6		1.6	Indoor center concrete breaking	11:04	0.0		0.0	Concrete rem. South
8:19	1.8		1.8	—"—	11:20	0.0		0.0	Concrete rem. South
8:33	0.0		0.0	Indoor center concrete breaking	11:35	0.0		0.0	—"—
8:47	0.0		0.0	—"—	11:49	0.0		0.0	Concrete rem. N
9:01	0.0		0.0	—"—	12:04	0.0		0.0	—"—
9:17	0.0		0.0	—"—	12:36	0.0		0.0	Concrete rem. center
9:31	0.0		0.0	Concrete remov —"—	12:51	0.0		0.0	—"—
9:48	0.0		0.0	Concrete remov. —"—	1:13	0.0		0.0	Concrete rem —"—
10:05	0.0		0.0	—"—	1:28	0.0		0.0	—"—

I certify that the information contained in the above document is true and correct. I further certify that the above listed hydrocarbon monitor was operated in a manner consistent with the manufacturer's specifications and the conditions specified within this plan. In addition, I certify that the above readings represent the actual measurements I observed and recorded during the excavation process.

SIGNATURE: Valentin DATE: 11/23/2009

Rule 1166 Soil Monitoring Records

Company Name	Facility/Site Information
TLM Petro Labor Force, Inc. 9165 Baysinger St. Downey, CA 90241	Montebello Bus Lines 400 S. Taylor Ave. Montebello, Ca 90640
Reference No(s).	

Plan #: 502657 I.D.#: 137708

Monitor Information		Calibration Data		Monitoring Personnel		Excavation Summary (Upon completion of each page)	
Brand:	Mini Rae	Gas:	Hexane (50ppm)	Name:	Valentin Mihai	Total Cubic Yds (This page)	3 cuY concrete
Model:	2000	Date	10/20/09	Company:	Environmental Applic.	Total Cubic Yds (To date)	21 cuY concrete
Type	PID	By	Geotechnical	Phone:	(626)-799-4486	Removed from Site (To date)	15 cuY concrete

Time	VOC Concentration (PPMV) @ Excavated Load			Comment	Time	VOC Concentration (PPMV)@ Excavated Load			Comment
Every 15 min.	Reading	Hexane Factor	Adjusted Reading		Every 15 min.	Reading	Hexane Factor	Adjusted Reading	
1:41	0.0		0.0	Concrete rem. center					
1:53	3.8		3.8	Concrete excav. center + pit					
2:09	5.1		5.1	Concrete excav. —"—					
2:22	4.7		4.1	Concrete excav. —"—					
2:36	5.6		5.6	Removed concrete —"—					
2:49	4.3		4.3	—"—					
3:01	4.5		4.5	—"—					
3:14	3.7		3.7	—"—					
3:29	4.1		4.1	—"—					

I certify that the information contained in the above document is true and correct. I further certify that the above listed hydrocarbon monitor was operated in a manner consistent with the manufacturer's specifications and the conditions specified within this plan. In addition, I certify that the above readings represent the actual measurements I observed and recorded during the excavation process.

SIGNATURE: V Valentin DATE: 11/23/09

Appendix C3
City of Montebello Corporation – EDR Map Code 33

DRAFT

STATE WATER RESOURCES CONTROL BOARD

GEOTRACKER

CITY OF MONTEBELLO (T0603704493) - (MAP)

SIGN UP FOR EMAIL ALERTS

1301 COLEGROVE AVE
MONTEBELLO, CA 90640
LOS ANGELES COUNTY
LUST CLEANUP SITE
PRINTABLE CASE SUMMARY / CSM REPORT

CLEANUP OVERSIGHT AGENCIES
LOS ANGELES COUNTY *(LEAD)*
CASEWORKER: *IHEANACHO OFO*
LOS ANGELES RWQCB (REGION 4) - *CASE #: I-22535*
CASEWORKER: *YUE RONG*

Regulatory Profile

CLEANUP STATUS - DEFINITIONS
COMPLETED - CASE CLOSED AS OF 6/26/1995 - CLEANUP STATUS HISTORY

POTENTIAL CONTAMINANTS OF CONCERN
OTHER SOLVENT OR NON-PETROLEUM HYDROCARBON

POTENTIAL MEDIA AFFECTED
SOIL

FILE LOCATION

BENEFICIAL USE
NONE SPECIFIED

DWR GROUNDWATER SUB-BASIN NAME
Coastal Plain Of Los Angeles - Central (4-11.04)

RB WATERSHED NAME
Los Angeles River - Los Angeles (412.10)

Site History

No site history available

Copyright © 2015 State of California

Appendix C4
Hawk Shell / Chevron Station – EDR Map Code 40

DRAFT

STATE WATER RESOURCES CONTROL BOARD

GEOTRACKER

CHEVRON #9-5980 (T0603704870) - (MAP)

SIGN UP FOR EMAIL ALERTS

801 OLYMPIC BLVD W
MONTEBELLO, CA 90640
LOS ANGELES COUNTY
LUST CLEANUP SITE
PRINTABLE CASE SUMMARY / CSM REPORT

CLEANUP OVERSIGHT AGENCIES
LOS ANGELES RWQCB (REGION 4) *(LEAD)* - *CASE #: R-09872*
CASEWORKER: *AHMAD J LAMAA*
LOS ANGELES COUNTY
CASEWORKER: *IHEANACHO OFO*

Regulatory Profile

CLEANUP STATUS - DEFINITIONS
COMPLETED - CASE CLOSED AS OF 3/17/2015 - CLEANUP STATUS HISTORY

POTENTIAL CONTAMINANTS OF CONCERN
OTHER SOLVENT OR NON-PETROLEUM HYDROCARBON

POTENTIAL MEDIA AFFECTED
OTHER GROUNDWATER (USES OTHER THAN DRINKING WATER)

FILE LOCATION
REGIONAL BOARD

BENEFICIAL USE
NONE SPECIFIED

DWR GROUNDWATER SUB-BASIN NAME
Coastal Plain Of Los Angeles - Central (4-11.04)

RB WATERSHED NAME
Los Angeles River - Los Angeles (412.10)

GROUNDWATER MONITORING FREQUENCY
OF WELLS MONITORED - SEMI-ANNUALLY : 3

Site History

No site history available

Copyright © 2015 State of California

CALIFORNIA
Water Boards

EDMUND G. BROWN JR.
GOVERNOR

MATTHEW RODRIQUEZ
SECRETARY FOR
ENVIRONMENTAL PROTECTION

Los Angeles Regional Water Quality Control Board

March 17, 2015

Mr. Daryl Pessler
Chevron Environmental Management Company
145 South State College Blvd. Suite 400
Brea, CA 92882-2292

UNDERGROUND STORAGE TANKS CASE CLOSURE
CHEVRON STATION 9-5980
801 WEST OLYMPIC BLVD, MONTEBELLO (FILE NO. R-09872)

This letter confirms the completion of a site investigation and corrective action for the underground storage tank(s) formerly located at the above-described location. Thank you for your cooperation throughout this investigation. Your willingness and promptness in responding to our inquiries concerning the former underground storage tank(s) are greatly appreciated.

Based on information in the above-referenced file and with the provision that the information provided to this agency is accurate and representative of site conditions, this agency finds that the site investigation and corrective action carried out at your underground tank(s) site is in compliance with the requirements of subdivision (a) and (b) of Section 25296.10 of the Health and Safety Code and with corrective action regulations adopted pursuant to Section 25299.30 of the Health and Safety Code and that no further action related to the petroleum release (s) at the site is required.

This notice is issued pursuant to subdivision (h) of Section 25296.10 of the Health and Safety Code.

Claims for reimbursement of corrective action costs submitted to the Underground Storage Tank Cleanup Fund more than 365 days after the date of this letter or issuance or activation of the Fund's Letter of Commitment, whichever occurs later, will not be reimbursed unless one of the following exceptions applies:

- Claims are submitted pursuant to Section 25299.57, subdivision (k) (reopened case); or
- Submission within the timeframe was beyond the claimant's reasonable control, ongoing work is required for closure that will result in the submission of claims beyond that time period, or under the circumstances of the case it would be unreasonable or inequitable to impose the 365-day time period.

If you have any questions, please contact Mr. Ahmad Lamaa at (213) 576-6716, or email at alamaa@waterboards.ca.gov.

Sincerely,

Samuel Unger, P.E.
Executive Officer

cc: Ms. Kathy Jundt, State Water Resources Control Board, UST Cleanup Fund
Mr. Tim Smith, Los Angeles County Department of Public Works
Ms. Phuong Ly, Water Replenishment District of Southern California
Los Angeles County Department of Public Works Contract office, Building and Safety
Ms. Amy Mora, Science Applications International Corporation
Los Angeles County Department of Public Works Contract office, Building and Safety
Mr. Joe Bezerra , Bezerra, Joe Jr Co Tr/Bezerra Family trust, Landlord
Lusi Mkhitaryan, Los Angeles County, Department of Public Health, Environmental Health-Drinking Water Program

March 4, 2015

Mr. Ahmad Lamaa
California Regional Water Quality Control Board
Los Angeles Region
320 West 4th Street, Suite 200
Los Angeles, California 90013

***Subject*:** **Well Destruction Report**
Former Chevron Service Station No. 9-5980
801 West Olympic Boulevard, Montebello, California
RWQCB Case No. R-09872

Dear Mr. Lamaa:

On behalf of Chevron Environmental Management Company (EMC), Leidos Engineering, LLC (hereinafter, Leidos), is pleased to submit this well destruction report for Former Chevron Station No. 9-5980, located at 801 West Olympic Boulevard, Montebello, California (Figure 1). This report documents the destruction of six (6) onsite groundwater monitoring wells. The destruction of all wells at the subject property was requested by the Los Angeles Regional Water Quality Control Board (RWQCB) in the December 1, 2014 *Underground Storage Tanks-Well Abandonment Before Issuing Closure Letter* (Attachment A). On January 8, 2015, Leidos submitted a Request for Extension of Well Destructions which is included as Attachment B. The extension request was approved in an e-mail correspondence from the RWQCB dated February 4, 2015.

SITE DESCRIPTION

The site is located on the southwest corner of the intersection of Olympic and Montebello Boulevards in Montebello, California (Figure 1). Currently there is a Shell-branded service station at the site with a station building, three 10,000-gallon double-wall fiberglass gasoline underground storage tanks (USTs), four fuel dispenser islands, associated product piping, and a station building. Residential properties are located northwest, north, and northeast of the site, across Olympic Boulevard. Cabral Roofing & Waterproofing is located immediately west of the site. A storage yard is located east of the site across Montebello Boulevard. Railroad tracks are located immediately south of the site. South of the railroad tracks are commercial businesses.

PRE-FIELD ACTIVITIES

Prior to initiating field activities associated with the well destructions, Leidos performed the following activities:

- Performed a site visit to mark and evaluate the proposed well destruction locations.
- Obtained a permit from the County of Los Angeles Public Health Drinking Water Program to destroy six groundwater monitoring wells. A copy of the permit is included as Attachment C.
- Notified Underground Service Alert, the RWQCB, the County of Los Angeles Public Health, the property owner, and the EMC Project Manager of the proposed well destruction activities.

- A geophysical subsurface utility survey was performed by Subsurface Surveys (SSS), of Carlsbad, California, on February 10, 2015. A copy of the report is included as Attachment D.

WELL DESTRUCTION ACTIVITIES

On February 17 and 18, 2015, Leidos personnel, under the direction of a State of California Professional Geologist, oversaw ABC Liovin Drilling, Inc. of Signal Hill, California, a C-57 licensed drilling firm, destroy onsite groundwater monitoring wells MW-1, MW-1A, MW-2, MW-2A, MW-3, and MW-3A (Figure 2). All onsite groundwater monitoring wells were destroyed in accordance with the State of California Department of Water Resources Bulletin 74-90, *California Well Standards (1991)* Part III Section 23 C. The procedures used during the destruction of all wells are summarized below:

- Wells were investigated to determine their condition and gauged for total depth immediately prior to destruction to assess if the well was free of any obstructions.
- A jackhammer was used to remove each well box and surrounding concrete pad.
- An air-excavation rig was used to clear around the well casings as needed.
- Polyvinyl chloride (PVC) well casings were pressure grouted with bentonite grout as per State of California Department of Water Resources Bulletin 74-90, *California Well Standards (1991)*.
- A head pressure of approximately 18 pounds per square inch (PSI) was maintained for at least two minutes in each well casing.
- Upper 5-foot section of the PVC well casing was removed from wells MW-1, MW-2, and MW-3 using hand tools.
- Improper body mechanics and the size of the jackhammer made jackhammering beyond a depth of two feet below ground surface (bgs) unsafe for drillers. In wells MW-1A, MW-2A, and MW-3A concrete was still encountered at a depth of two feet, therefore, some portion of the casing was still surrounded by concrete. This made removing the top section of casing impracticable. The County of Los Angeles Public Health Drinking Water Program was notified and, for the wells listed above, approximately 3 to 4 feet of the upper section of casing was broken off of the wells using hand tools.
- The resulting voids were topped off with bentonite grout to approximately ten-inches bgs.
- All former well locations were resurfaced to grade with concrete.

Grout volumes for each well were calculated prior to destruction based on borehole diameter, casing diameter, casing length, sand pack interval, and assumed sand pack porosity of 30%. Most of the wells used more grout than was calculated, but two of the wells used less grout than was calculated. In all cases the grout volume exceeded the volume of the casing and has infiltrated the pores in the sand pack. The difference in grout volume is likely due to the reduction in porosity of the sand pack due to silting. Table 1 summarizes the calculated and actual grout volume along with the details of each well.

The materials removed during the well destruction (well lids, concrete pad, PVC casing) were removed from the site and disposed of as construction debris; soil and water waste were not generated.

If you have any questions regarding this report, please contact the Leidos Project Manager, Ms. Amy Mora, at (714) 257-6415, or the EMC Project Manager, Mr. Daryl Pessler, at (714) 671-3277.

Sincerely,
Leidos Engineering, LLC

Amy Mora
Project Manager

T. Michael Pendergrass
Professional Geologist No. 5685

Enclosures:

Figure 1 – Site Location Map
Figure 2 – Site Plan
Table 1 – Summary of Grout Volumes for Well Destruction
Attachment A – RWQCB Letter Dated December 1, 2014
Attachment B – Leidos Letter Dated January 8, 2015
Attachment C – Well Destruction Permit
Attachment D – Geophysical Survey Report

cc: Mr. Daryl Pessler, EMC
Bezerra Family Trust, Property Owner
Leidos Project File

FIGURES

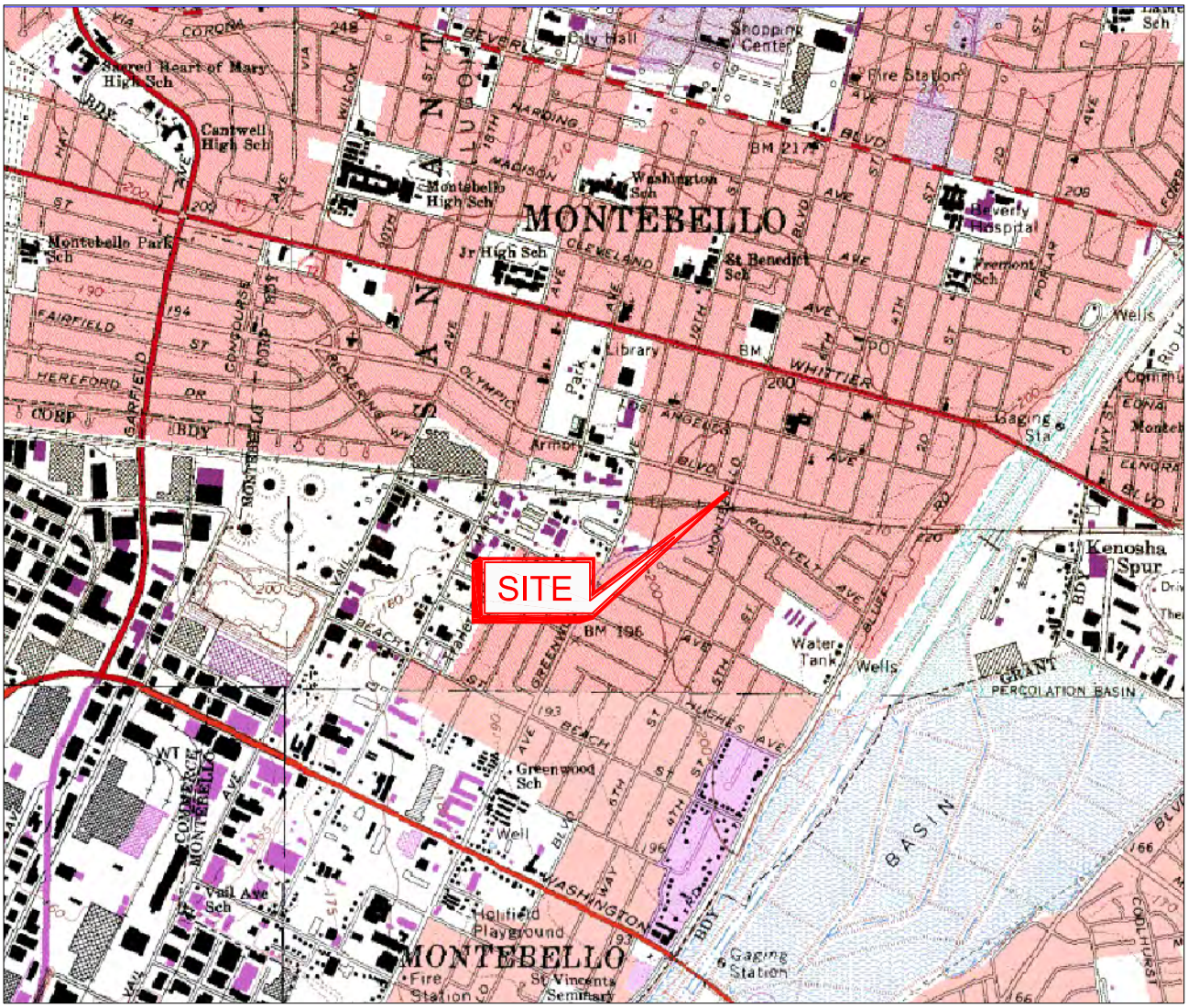

N

SCALE

1000 0 1000 2000 3000 4000 5000 6000 7000 FEET

REFERENCE: USGS 7.5-MINUTE QUADRANGLE, EL MONTE, CALIFORNIA

Chevron Environmental Management Company

FORMER CHEVRON SERVICE STATION NO. 9-5980
801 W. OLYMPIC BOULEVARD
MONTEBELLO, CALIFORNIA

SITE LOCATION MAP

DRAWN HDS	CHECKED	APPROVED	FIGURE NO.
DATE 1/15	DATE	DATE	1
JOB NO. 311928.00.15.B.110A		FILE NO. SITE LOCATION MAP	

leidos

FILE: P:\ECI\1039-BRE\Drafting\9-5980\BASE\SITE LOCATION MAP.dwg [Layout1]

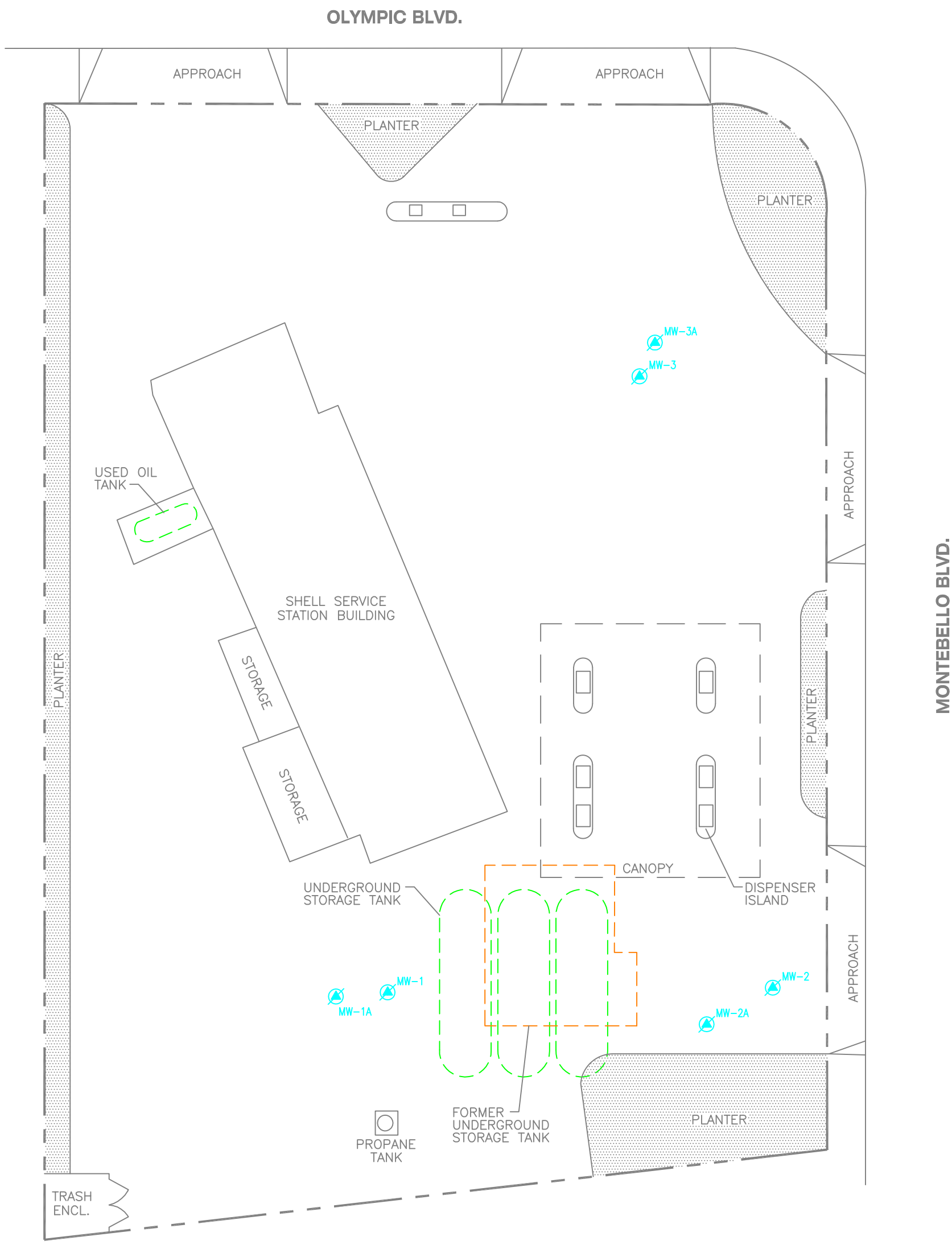

EXPLANATION

DESTROYED GROUNDWATER MONITORING WELL

Scale 0 10 20 feet

Chevron Environmental Management Company

FORMER CHEVRON SERVICE STATION NO. 9-5980
801 W. OLYMPIC BOULEVARD
MONTEBELLO, CALIFORNIA

SITE PLAN

DRAWN HDS	CHECKED	APPROVED	FIGURE NO.
DATE 1/15	DATE	DATE	2
JOB NO. 311928.00.15.B.110A.0494.0100		FILE NO. B5980-003	

leidos

FILE: P:\EC\1039-BRE\Drafting\9-5980\FIGURE\B5980-003.dwg [Layout1]

TABLE

Table 1. 9-5980 Grout Calculations

Inputs											Calculations				
Well	Boring Log	Year of Installation	Pavement Type	Casing diameter	Boring Diameter	Casing top	Casing Bottom	Most Recent TD (measured on 2/17/2015)	Sand top	Sand bottom	Estimated Grout Volume (gallons)	Volume of Grout Pumped (gallons)	Grout Volume That Exceeded Casing Volume	Difference (gallons)	Comments
MW-1	Yes	1999	Concrete	2	8	0.5	90	87.5	58	90	37.8	35	-2.8	2.8	Grout volume exceeded casing volume, but less than calculated due to variations in sand pack porosity.
MW-2	Yes	1999	Concrete	2	8	0.5	90	87.5	58	90	37.8	35	-2.8	2.8	Grout volume exceeded casing volume, but less than calculated due to variations in sand pack porosity.
MW-3	Yes	1999	Concrete	2	8	0.5	90	82	58	90	37.2	40	2.8	-2.8	
MW-1A	Yes	2012	Concrete	4	12	0.5	110	110	78	110	121.6	150	28.4	-28.4	
MW-2A	Yes	2012	Concrete	4	12	0.5	110	110	76.5	110	124.0	150	26.0	-26.0	
MW-3A	Yes	2012	Concrete	4	12	0.5	110	110	78	110	121.6	220	98.4	-98.4	

ATTACHMENT A

RWQCB Letter Dated December 1, 2014

CALIFORNIA
Water Boards

EDMUND G. BROWN JR.
GOVERNOR

MATTHEW RODRIQUEZ
SECRETARY FOR
ENVIRONMENTAL PROTECTION

Los Angeles Regional Water Quality Control Board

December 1, 2014

Mr. Daryl Pessler
Chevron Environmental Management Company
145 South State College, Suite 500
Brea, CA 92821

UNDERGROUND STORAGE TANKS-WELL ABANDONMENT BEFORE ISSUING CLOSURE LETTER
CHEVRON STATION 9-5980
801 WEST OLYMPIC BLVD, MONTEBELLO (FILE NO. R-09872)

On September 18, 2014, this Regional Board issued a Pre-closure Notification letter for the subject site on the proposed plan to close the leaking underground storage tank case. Written comments on the proposed plan to close the case were due to this Regional Board by November 18, 2014.

No comments were received.

Per State Board's Low-Threat Case Closure policy, page #9, prior to issuing an official case closure letter, the following must be conducted:

Monitoring Well Destruction

1. If you have groundwater monitoring wells at the subject property, all wells must be located and properly abandoned.

2. Well abandonment permits must be obtained from the Los Angeles County Department of Public Health, Environmental Health Division, and all other necessary permits must be obtained from the appropriate agencies prior to the start of work.

3. You must upload a well abandonment report to the Geotracker website by **February 1, 2015.** This report must include, at a minimum a site map, a description of the well abandonment process, and copies of all signed permits, and documentation of legal disposal of waste generated during the site assessment and remediation from the site. We will issue a closure letter after receiving the well abandonment report.

If you have any questions, please contact Mr. Ahmad Lamaa at (213) 576-6716, or email at alamaa@waterboards.ca.gov.

Sincerely,

Gregg Kwey, P.E.
Senior Water Resources Control Engineer

cc: Ms. Kathy Jundt, State Water Resources Control Board, UST Cleanup Fund
Mr. Tim Smith, Los Angeles County Department of Public Works
Ms. Phuong Ly, Water Replenishment District of Southern California
Ms. Amy Mora, Science Applications International Corporation
Los Angeles County Department of Public Works Contract office, Building and Safety
Mr. Joe Bezerra, Bezerra, Joe Jr Co Tr/Bezerra Family trust, Landlord
Mr. Kenneth Bradbury, Montebello Land and Water Company

ATTACHMENT B

Leidos Letter Dated January 8, 2015

January 8, 2015

Mr. Ahmad Lamaa
California Regional Water Quality Control Board
Los Angeles Region
320 West 4th Street, Suite 200
Los Angeles, California 90013

***Subject*:** **Request for Extension of Well Destructions**
Former Chevron Service Station No. 9-5980
801 West Olympic Boulevard, Montebello, California
RWQCB Case No. R-09872

Dear Mr. Lamaa:

On behalf of Chevron Environmental Management Company (EMC), Leidos Engineering, LLC, (hereinafter Leidos), submits this request for a due date extension for the destruction of the six groundwater monitoring wells at the former Chevron Service Station No. 9-5980 located at 801 West Olympic Boulevard, Montebello, California. The destruction of all wells at the subject property was requested by the Los Angeles Regional Water Quality Control Board (RWQCB) in the December 1, 2014 *Underground Storage Tanks-Well Abandonment Before Issuing Closure Letter*.

SITE DESCRIPTION

The site is located on the southwest corner of the intersection of Olympic and Montebello Boulevards in Montebello, California. Currently there is a Shell-branded service station at the site with a station building, three 10,000-gallon double-wall fiberglass gasoline underground storage tanks (USTs), four fuel dispenser islands, associated product piping, and a station building. Residential properties are located northwest, north, and northeast of the site, across Olympic Boulevard. Cabral Roofing & Waterproofing is located immediately west of the site. A storage yard is located east of the site across Montebello Boulevard. Railroad tracks are located immediately south of the site. South of the railroad tracks are commercial businesses.

PROPOSED FIELD ACTIVITIES

In the December 1, 2014 letter, the RWQCB requested that all groundwater monitoring wells at the subject property be located and properly destroyed. The RWQCB also requested that a report of the well destructions be uploaded to the Geotracker website by February 1, 2015. Currently Leidos and EMC are in the process of preparing for the well destructions and obtaining a destruction permit from the Los Angeles County Department of Public Health, Environmental Health Division. As soon as field preparations are complete and the permit is in place, Leidos will be able to schedule the field activities. The well destruction activities will take place during the first quarter 2015.

REQUEST FOR EXTENSION OF FIELD ACTIVITIES REPORTING

Upon successful completion of the field activities, Leidos will prepare a report summarizing the well destructions. The well destruction activities will take place during the first quarter 2015; therefore, Leidos would like to request an extension of the report submittal until April 30, 2015.

Please note that scheduling and implementation of fieldwork will start as soon as Leidos has obtained the well destruction permit.

If you have any questions, please contact me at (714) 257-6415, or Mr. Daryl Pessler, the EMC Project Manager, at (714) 671-3277.

Respectfully submitted,
Leidos Engineering, LLC

Amy Mora
Project Manager

cc: Mr. Daryl Pessler, EMC
Bezerra Family Trust, Property Owner
Leidos Project File

ATTACHMENT C

Well Destruction Permit

ENVIRONMENTAL HEALTH

Drinking Water Program

5050 Commerce Drive, Baldwin Park, CA 91706
Telephone: (626) 430-5420 • Facsimile: (626) 813-3013 • Email: waterquality@ph.lacounty.gov
http://publichealth.lacounty.gov/eh/ep/dw/dw_main.htm

County of Los Angeles Public Health

Well Permit Approval

TO BE COMPLETED BY APPLICANT:

WORK SITE ADDRESS	CITY	ZIP	EMAIL ADDRESS FOR WELL PERMIT APPROVAL
801 W. Olympic Blvd.	Montebello	90640	Amy.R.Mora@leidos.com

NOTICE:

- WORK PLAN APPROVALS ARE VALID FOR 180 DAYS. 30 DAY EXTENSIONS OF WORK PLAN APPROVALS ARE CONSIDERED ON AN INDIVIDUAL (CASE-BY-CASE) BASIS AND MAY BE SUBJECT TO ADDITIONAL PLAN REVIEW FEES (HOURLY RATE AS APPLICABLE).
- WORK PLAN MODIFICATIONS MAY BE REQUIRED IF WELL AND GEOLOGIC CONDITIONS ENCOUNTERED AT THE SITE INSPECTION ARE FOUND TO DIFFER FROM THE SCOPE OF WORK PRESENTED TO THE DEPARTMENT OF PUBLIC HEALTH—DRINKING WATER PROGRAM.
- THIS WELL PERMIT APPROVAL IS LIMITED TO COMPLIANCE WITH THE CALIFORNIA WELL STANDARDS AND THE LOS ANGELES COUNTY CODE AND DOES NOT GRANT ANY RIGHTS TO CONSTRUCT, RENOVATE, OR DECOMMISSION ANY WELL. THE APPLICANT IS RESPONSIBLE FOR SECURING ALL OTHER NECESSARY PERMITS SUCH AS WATER RIGHTS, PROPERTY RIGHTS, COASTAL COMMISSION APPROVALS, USE COVENANTS, ENCROACHMENT PERMISSIONS, UTILITY LINE SETBACKS, CITY/COUNTY PUBLIC WORKS RIGHTS OF WAY, ETC.
- ALL FIELD WORK MUST BE CONDUCTED UNDER THE DIRECT SUPERVISION OF A PROFESSIONAL GEOLOGIST LICENSED IN THE STATE OF CALIFORNIA.
- THIS PERMIT IS NOT COMPLETE UNTIL ALL OF THE FOLLOWING REQUIREMENTS ARE SIGNED BY THE DEPUTY HEALTH OFFICER. WORK SHALL NOT BE INITIATED WITHOUT A WORK PLAN APPROVAL STAMPED BY THE DEPARTMENT OF PUBLIC HEALTH—DRINKING WATER PROGRAM.
- **NOTIFY THE DRINKING WATER PROGRAM BY EMAIL 3 BUSINESS DAYS BEFORE WORK IS SCHEDULED TO BEGIN.**

Juan Rodriguez 626-430-5386 or Jurodriguez@ph.lacounty.gov

TO BE COMPLETED BY DEPARTMENT OF PUBLIC HEALTH—DRINKING WATER PROGRAM:

☐ WORK PLAN INCOMPLETE; SUBMIT THE FOLLOWING:

☑ WORK PLAN APPROVED

DATE: 2/5/15

Los Angeles County Drinking Water stamp

REGISTERED ENVIRONMENTAL HEALTH SPECIALIST COUNTY OF LOS ANGELES CALIFORNIA

R.E.H.S. NO: 6330

Juan Rodriguez

ADDITIONAL APPROVAL CONDITIONS:

On 2/2/15 $ 3,114.00 was paid for Permit # 891700 to abandon 6 groundwater monitoring wells at above site.

☐ ANNULAR SEAL FINAL INSPECTION REQUIRED

DATE ACCEPTED:	REHS signature

☐ WELL COMPLETION LOG REQUIRED

DATE ACCEPTED:	REHS signature

☐ WATER QUALITY—BACTERIOLOGICAL STANDARDS REQUIRED

DATE ACCEPTED:	REHS signature

☐ WATER QUALITY—CHEMICAL STANDARDS REQUIRED

DATE ACCEPTED:	REHS signature

☐ WATER SUPPLY YIELD REQUIRED

DATE ACCEPTED:	REHS signature

☐ OTHER REQUIREMENT

DATE ACCEPTED:	REHS signature

Revised: October 2012

BORING LOG

PROJECT	JOB NUMBER	SHEET NUMBER	HOLE NUMBER
Chevron Multi-Site	21582-095-980	1 of 2	MW-1

DRILLING COMPANY	DRILLING RIG	SITE	BEGUN	FINISHED
Cascade Drilling, Inc.	CME-75	801 W. Olympic Blvd., Montebello, CA	4-6-99	4-6-99

DRILLING METHOD	HAMMER WEIGHT / FALL	MAP DESCRIPTION	ELEVATION	TOTAL DEPTH
Hollow-Stem Auger	140 lbs / 30 in	N 34° 00' 24" ; W118° 06' 34"	202.0 ft	95.0 ft

DEPTH / ELEVATION TO WATER	TOC ELEVATION	LOGGED BY	REVIEWED BY	ANGLE (from Horz.)	HOLE DIAMETER
▽ 75.0 ft / 127.0ft ATD	n.a.	Daryl Pessler	Alex Lapostol	Vertical	8 in

SAMPLE NUMBER	SAMPLE INTERVAL	HYDROCARBON ODOR	PID READING (PPM)	BLOW COUNTS (# BLOWS/6")	WELL CONSTRUCTION	ELEVATION IN FEET	DEPTH IN FEET	GRAPHIC SYMBOL	DESCRIPTION AND CLASSIFICATION
						201.5			**ASPHALT:** over base rock.
						201.0			**SANDY SILT (ML):** reddish brown, hard, moist, no plasticity.
MW-1, 5'	X	Slight	n.r.	15 18 22			5		
						194.0			**SILTY SAND (SM):** reddish brown, fine to medium grained sand, poorly graded, 40-50% non plastic fines.
MW-1, 10'	X	Slight	n.r.	13 13 14			10		
						188.0			**SAND (SP):** gray, medium grained sand, poorly graded, very dense, moist.
MW-1, 15'	X	Slight	n.r.	50/6"			15		
						183.0			**SAND with Clay and Gravel (SP-SC):** reddish brown, medium grained sand, poorly graded, very dense, moist, ~25% non plastic fines, ~10% gravel.
MW-1, 20'	X	None	n.r.	48 50			20		
						179.0			**SAND with Gravel (SP):** reddish brown, medium to coarse grained sand, ~10% subangular gravel.
MW-1, 25'	X	None	n.r.	50/6"			25		
						174.0			**CLAYEY SAND (SC):** reddish brown, medium grained sand, poorly graded, very dense, moist, ~25% non plastic fines.
MW-1, 30'	X	Slight	n.r.	27 50			30		
						169.0			**SANDY CLAY (CL):** reddish brown, hard, moist, low to medium plasticity.
MW-1, 35'	X	Slight	n.r.	29 50			35		
						164.0			**SAND with Gravel (SP):** reddish brown, medium to coarse grained sand, ~20% subangular gravel up to 2.5-cm dia.
MW-1, 40'	X	None	n.r.	60/6"			40		
						157.0	45		**CLAY (CL):** reddish brown, very hard, moist, low plasticity.

NOTES

Ground elevation estimated from topographic map.

Hole hand augered to 5 ft. bgs.

Well Construction - Backfill:

0 - 1 ft.: 12-in. Emco-Wheaton traffic rated box.

0 - ~2 ft.: Concrete.

~2 - 3.0 ft.: Bentonite chips.

3.0 - 54.0 ft.: Portland cement grout with 5% bentonite.

54.0 - 58.0 ft.: Bentonite chips.

58.0 - 95.0 ft.: #3 Silica sand.

Well Construction - Material:

~0.5 - 60.0 ft.: 2-in. dia. schedule 40 PVC blank casing.

60.0 - 90.0 ft.: 2-in. dia. screen, 0.020-in. slot.

n.a. = not applicable
n.r. = not recorded

SITE:	HOLE NO.
801 W. Olympic Blvd., Montebello, CA	MW-1

Report Form: CHEVRON-2 Project ID: 959BUGPJ Date: 5/4/99

BORING LOG

PROJECT	JOB NUMBER	SHEET NUMBER	HOLE NUMBER
Chevron Multi-Site	21582-095-980	2 of 2	MW-1

SAMPLE NUMBER	SAMPLE INTERVAL	HYDROCARBON ODOR	PID READING (PPM)	BLOW COUNTS (# BLOWS/6")	WELL CONSTRUCTION	ELEVATION IN FEET	DEPTH IN FEET	GRAPHIC SYMBOL	DESCRIPTION AND CLASSIFICATION	NOTES
MW-1, 50'	X	None	n.r.	30 50			50			
						147.0	55		SILT (ML): yellowish brown, very hard, moist, no plasticity.	
MW-1, 60'	X	None	n.r.	33 60		142.0'	60			
						137.0	65		SILTY SAND (SM): tan, very fine grained sand, poorly graded, very dense, moist.	
MW-1, 70'	X	None	n.r.	60/6"			70			
						127.0	75		SAND (SP): grayish brown, medium grained sand, poorly graded, very dense, wet, ~5% subangular gravel up to 1-cm dia.	
MW-1, 80'	X	None	n.r.	80/6"			80			
							85			
						112.0'	90			
						107.0	95		TOTAL DEPTH = 95.0 FEET	

n.a. = not applicable
n.r. = not recorded

SITE: 801 W. Olympic Blvd., Montebello, CA

HOLE NO. MW-1

Report Form: CHEVRON-2 Project ID: 95981 GPJ Date: 5/4/99

BORING LOG

PROJECT	JOB NUMBER	SHEET NUMBER	HOLE NUMBER
Chevron Multi-Site	21582-095-980	1 of 2	MW-2

DRILLING COMPANY	DRILLING RIG	SITE	BEGUN	FINISHED
Cascade Drilling, Inc.	CME-75	801 W. Olympic Blvd., Montebello, CA	4-15-99	4-15-99

DRILLING METHOD	HAMMER WEIGHT / FALL	MAP DESCRIPTION	ELEVATION	TOTAL DEPTH
Hollow-Stem Auger	140 lbs / 30 in	N 34° 00' 24" ; W118° 06' 34"	202.0 ft	95.0 ft

DEPTH / ELEVATION TO WATER	TOC ELEVATION	LOGGED BY	REVIEWED BY	ANGLE (from Horz.)	HOLE DIAMETER
▽ 76.0 ft / 126.0ft ATD	n.a.	Daryl Pessler	Alex Lapostol	Vertical	8 in

SAMPLE NUMBER	SAMPLE INTERVAL	HYDROCARBON ODOR	PID READING (PPM)	BLOW COUNTS (# BLOWS/6")	WELL CONSTRUCTION	ELEVATION IN FEET	DEPTH IN FEET	GRAPHIC SYMBOL	DESCRIPTION AND CLASSIFICATION	NOTES
						201.5			CONCRETE.	Ground elevation estimated from topographic map. Hole hand augered to 5 ft. bgs.
							5			**Well Construction - Backfill:** 0 - 1 ft.: 12-in. Emco-Wheaton traffic rated box. 0 - ~1 ft.: Concrete. ~1 - 54.0 ft.: Portland cement grout with 5% bentonite. 54.0 - 58.0 ft.: Bentonite chips. 58.0 - 95.0 ft.: Silica sand.
							10			
							15			**Well Construction - Material:** ~0.5 - 60.0 ft.: 2-in. dia. schedule 40 PVC blank casing. 60.0 - 90.0 ft.: 2-in. dia. screen, 0.020-in. slot.
MW-2, 20'		None	n.r.	14 28 30		182.0	20		SAND with Gravel (SP): yellowish brown, medium to coarse grained sand, poorly graded, dense, subrounded gravel up to 2-cm dia.	
						179.0			SAND (SP): grayish brown, medium grained sand, poorly graded, very dense, moist.	
MW-2, 25'		None	n.r.	23 30 35			25			
MW-2, 30'		None	n.r.	17 23 34			30			
						169.0			SILT (ML): reddish brown, hard, moist, low plasticity.	
MW-2, 35'		None	n.r.	10 18 26			35			
						163.0			SAND (SP): light reddish brown, fine to medium grained sand, poorly graded, very dense, moist, ~5% fine to coarse gravel.	
MW-2, 40'		None	n.r.	37 50/6"			40			
MW-2, 45'		None	n.r.	40 50			45			

n.a. = not applicable
n.r. = not recorded

SITE: 801 W. Olympic Blvd., Montebello, CA

HOLE NO: MW-2

Report Form: CHEVRON-2 Project ID: 99980.GPJ Date: 5/4/99

BORING LOG

PROJECT	JOB NUMBER	SHEET NUMBER	HOLE NUMBER
Chevron Multi-Site	21582-095-980	2 of 2	MW-2

SAMPLE NUMBER	SAMPLE INTERVAL	HYDROCARBON ODOR	PID READING (PPM)	BLOW COUNTS (# BLOWS/6")	WELL CONSTRUCTION	ELEVATION IN FEET	DEPTH IN FEET	GRAPHIC SYMBOL	DESCRIPTION AND CLASSIFICATION	NOTES
MW-2, 50'		None	n.r.	37 50		153.0	50		SILT (ML): light reddish brown, hard, moist, low plasticity.	
						150.0			SAND (SP): light reddish brown, very fine to fine grained sand, poorly graded, dense, moist, ~5% fine gravel.	
MW-2, 55'		None	n.r.	18 19 23			55			
MW-2, 60'		None	n.r.	15 30 40		142.0	60		at 60.0 ft.: reddish brown, medium to coarse grained sand, very dense.	
						139.0			SILTY SAND (SM): reddish brown, very fine grained sand, poorly graded, dense, moist to wet.	
MW-2, 65'		None	n.r.	50/6"			65			
						134.0			SAND (SP): reddish brown, medium to coarse grained sand, poorly graded, dense, wet.	
MW-2, 70'		None	n.r.	n.a			70			
MW-2, 75'		None	n.r.	n.a.			75		at 75.0 ft.: with gravel	
MW-2, 80'		None	n.r.	17 28 50			80			
									at 83.0 ft.: ~1-ft. thick silt layer.	
							85		at 85.0 ft.: coarse grained sand.	
						112.0	90			
						107.0	95		TOTAL DEPTH = 95.0 FEET	

n.a. = not applicable
n.r. = not recorded

SITE: 801 W. Olympic Blvd., Montebello, CA

HOLE NO. MW-2

Report Form: CHEVRON-2 Project ID: 95980 GPI Date: 5/4/99

BORING LOG

PROJECT	JOB NUMBER	SHEET NUMBER	HOLE NUMBER
Chevron Multi-Site	21582-095-980	1 of 2	MW-3

DRILLING COMPANY	DRILLING RIG	SITE	BEGUN	FINISHED
Cascade Drilling, Inc.	CME-75	801 W. Olympic Blvd., Montebello, CA	4-15-99	4-15-99

DRILLING METHOD	HAMMER WEIGHT / FALL	MAP DESCRIPTION	ELEVATION	TOTAL DEPTH
Hollow-Stem Auger	140 lbs / 30 in	N 34° 00' 24" ; W118° 06' 34"	202.0 ft	90.0 ft

DEPTH / ELEVATION TO WATER	TOC ELEVATION	LOGGED BY	REVIEWED BY	ANGLE (from Horz.)	HOLE DIAMETER
▽ 77.0 ft / 125.0ft ATD	n.a.	Daryl Pessler	Alex Lapostol	Vertical	8 in

SAMPLE NUMBER	SAMPLE INTERVAL	HYDROCARBON ODOR	PID READING (PPM)	BLOW COUNTS (# BLOWS/6")	WELL CONSTRUCTION	ELEVATION IN FEET	DEPTH IN FEET	GRAPHIC SYMBOL	DESCRIPTION AND CLASSIFICATION	NOTES
						201.5			ASPHALT: over base rock.	Ground elevation estimated from topographic map.
						201.0			SILTY SAND (SM): reddish brown, very fine grained sand, poorly graded, dense, moist.	Hole hand augered to 5 ft. bgs.
MW-3, 5'		None	n.r.	12 17 23			5			**Well Construction - Backfill:** 0 - 1 ft.: 12-in. Emco-Wheaton traffic rated box.
MW-3, 10'		None	n.r.	7 17 21			10			0 - ~1 ft.: Concrete. ~1 - 54.0 ft.: Portland cement grout with 5% bentonite.
						189.0			SAND (SP): light reddish brown, very fine to fine grained sand, poorly graded, dense, moist.	54.0 - 58.0 ft.: Bentonite chips.
MW-3, 15'		None	n.r.	11 17 21			15			58.0 - 90.0 ft.: Silica sand.
						184.0			SAND with Gravel (SW): dark reddish brown, fine to coarse grained sand, well graded, very dense, moist, subrounded gravel up to 3-cm dia. of granitic composition.	**Well Construction - Material:**
MW-3, 20'		None	n.r.	20 30 35			20			~0.5 - 60.0 ft.: 2-in. dia. schedule 40 PVC blank casing.
		None	n.r.	n.r.			25			60.0 - 90.0 ft.: 2-in. dia. screen, 0.020-in. slot.
						174.0			CLAYEY SAND (SC): reddish brown, very fine to fine grained sand, poorly graded, dense, moist, ~40% low plastic fines.	
MW-3, 30'		None	n.r.	n.r.			30			
							35		with gravel	
						163.0			SANDY SILT (ML): light reddish brown, hard, moist, no plasticity.	
MW-3, 40'		None	n.r.	n.r.			40			
							45			

n.a. = not applicable
n.r. = not recorded

SITE: 801 W. Olympic Blvd., Montebello, CA

HOLE NO. MW-3

Report Form: CHEVRON-2 Project ID: 95980 GPJ Date: 3/4/99

BORING LOG

PROJECT	JOB NUMBER	SHEET NUMBER	HOLE NUMBER
Chevron Multi-Site	21582-095-980	2 of 2	MW-3

SAMPLE NUMBER	SAMPLE INTERVAL	HYDROCARBON ODOR	PID READING (PPM)	BLOW COUNTS (# BLOWS/6")	WELL CONSTRUCTION	ELEVATION IN FEET	DEPTH IN FEET	GRAPHIC SYMBOL	DESCRIPTION AND CLASSIFICATION	NOTES
MW-3, 50'		None	n.r.	11 17 27			50			
							55		at 58.0 ft.: 8-in. thick medium grained sand layer.	
MW-3, 60'		None	n.r.	13 18 26		142.0	60		SILT (ML): light brown, hard, moist, no plasticity.	
							65			
						134.0			SAND (SW): light brown, fine to coarse grained sand, well graded, dense, moist, ~5% fine gravel.	
MW-3, 70'		None	n.r.	10 17 26			70			
MW-3, 75'		None	n.r.	n.r.		127.0	75		SAND (SP): light brown, fine grained sand, well graded, dense, moist to wet, ~5% fine gravel.	
MW-3, 80'		None	n.r.	n.r.			80		at 80.0 ft.: wet.	
							85			
						112.0	90		TOTAL DEPTH = 90.0 FEET	

n.a. = not applicable
n.r. = not recorded

SITE : 801 W. Olympic Blvd., Montebello, CA

HOLE NO. MW-3

Report Form: CHEVRON-2 Project ID: 95980.GPJ Date: 5/4/99

WAYNE PERRY, INC.
8281 Commonwealth Avenue
Buena Park, California 90621
(714) 826-0352
www.wpinc.com

Log of Boring/Well MW-1A

PROJECT: *Chevron Products Company Station No. 9-5980*	SURFACE ELEVATION: *Not Measured*
LOCATION: *801 W. Olympic Blvd., Montebello, CA*	TOTAL DEPTH: *111 feet* / BORING DIAMETER: *12 inches*
PROJECT NO.: *11.178*	DEPTH TO FIRST SATURATION: *89 feet*
DATE BEGAN: *4/19/12* FINISHED: *4/19/12*	TOP OF WELL CASING ELEVATION: *N/A*
DRILLING COMPANY: *Gregg Drilling and Testing, Inc.*	STATIC GW ELEVATION: DATE: *N/A*
DRILLING METHOD: *Hollow-Stem Auger*	LOGGED BY: *J. Camino* CHECKED BY: *D. Henry*

This log is a representation of subsurface conditions at the time and place of drilling. With the passage of time or at any other location, there may be consequential changes in conditions.

DEPTH (feet)	Samples	Sample I.D.	Time	Blow Counts (per 6 inches)	PID/LEL (ppm/%)	Geologic Description	Soil Class
						CONCRETE 6 inches.	
						Clayey SILT- dark yellowish brown [10YR 4/6], very stiff, moist; no plasticity; ~15% clay.	ml
5							
						Silty SAND- fine- to medium-grained, brown [10YR 4/3], very dense, moist; ~25% silt.	sm
10		MW-1Ad10	0845	20/25/35	0.0		
						SAND- fine- to coarse-grained, yellowish brown [10YR 5/4], very dense, moist; trace fines;	sp
15		MW-1Ad15	0849	18/25/28	0.0		
20		MW-1Ad20	0855	36/37/38	0.0	one foot silt layer from 19.5 to 20.5 feet; color change to dark yellowish brown [10YR 4/4] at 20 feet;	
25		MW-1Ad25	0900	17/28/37	0.0	trace 1/4-inch subrounded gravel.	
30		MW-1Ad30	0904	17/25/26	0.0	**SILT with Clay**- dark yellowish brown [10YR 3/4], hard, moist; ~10 clay; low plasticity; trace fine-grained sand;	ml
35		MW-1Ad35	0909	10/16/20	0.0	color change to yellowish brown [10YR 5/4] at 35 feet.	
40		MW-1Ad40	0914	28/35/45	0.0	**SAND with Silt**- fine- to medium-grained, yellowish brown [10YR 5/6], very dense, moist; ~10% silt; trace 1/2-inch gravel subrounded.	sm
45		MW-1Ad45	0918	15/16/17	0.0	**SILT** - light yellowish brown [2.5Y 6/3], hard, moist; low plasticity; mottling.	ml
50		MW-1Ad50	0924	17/17/21	0.0	**Sandy SILT**- brownish yellow [10YR 6/6], hard, moist; ~40% fine-grained sand, mottling.	ml

Graphic Log

Well Diagram

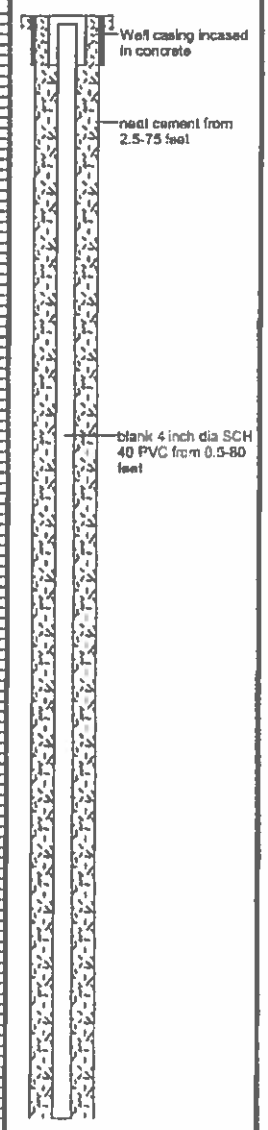

Remarks/Notes: 1) PID Used:

WAYNE PERRY, INC.
8281 Commonwealth Avenue
Buena Park, California 90621
(714) 826-0352
www.wpinc.com

Log of Boring/Well MW-1A

PROJECT: *Chevron Products Company Station No. 9-5980* | PROJECT NO.: *11.178*

LOCATION: *801 W. Olympic Blvd., Montebello, CA* | DATE BEGAN: *4/19/12* FINISHED: *4/19/12*

This log is a representation of subsurface conditions at the time and place of drilling. With the passage of time or at any other location, there may be consequential changes in conditions.

DEPTH (feet)	Samples	Sample I.D	Time	Blow Counts (per 6 inches)	PID/LEL (ppm/%)	Geologic Description	Soil Class
55		MW-1Ad55	0928	17/28/35	0.0	**SAND**- fine- to medium-grained, light yellowish brown [2.5Y 6/3], very dense, moist; trace fines.	sp
60		MW-1Ad60	0948	62-6	0.0		
65		MW-1Ad65	0954	42/50-2"	0.0	**SILT** - light olive brown [2.5Y 5/4], hard, moist; mottling; no plasticity.	ml
70		MW-1Ad70	0959	28/32/38	0.0	**SAND**- fine-grained, olive brown [2.5Y 4/4], very dense, moist	sp
75		MW-1Ad75	1004	28/35/38	0.0	color change to light yellowish brown at 75 feet.	
80		MW-1Ad80	1011	50-6	0.0		
85		MW-1Ad85	1015	22/23/38	0.0	**SILT** - yellowish brown [10YR 5/4], hard, moist, no plasticity, mottling	ml
90		MW-1Ad90	1021	16/28/34	0.0	color change to dark yellowish brown [10YR 4/4], saturated at 90 feet	
95		MW-1Ad95	1027	31/32/38	0.0	**SAND**- fine- to medium-grained, light olive brown [2.5Y 5/3] very dense, saturated	sp
100		MW-1Ad100	1034	16/17/20	0.0		
105		MW-1Ad105	1040	20/20/20	0.0		
110		MW-1Ad110	1045	16/20/26	0.0	**SILT** - light olive brown, hard, saturated, mottling. Bottom at 111 feet.	ml

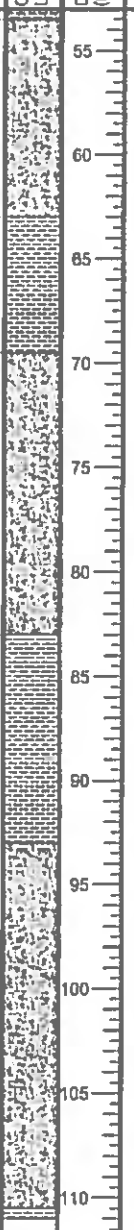



Remarks/Notes: 1) PID Used:

WAYNE PERRY, INC.
8281 Commonwealth Avenue
Buena Park, California 90621
(714) 826-0352
www.wpinc.com

Log of Boring/Well MW-2A

PROJECT: *Chevron Products Company Station No. 9-5980*	SURFACE ELEVATION: *Not Measured*
LOCATION: *801 W. Olympic Blvd., Montebello, CA*	TOTAL DEPTH: *111 feet* / BORING DIAMETER: *12 inches*
PROJECT NO.: *11,178*	DEPTH TO FIRST SATURATION: *90 feet*
DATE BEGAN: *5/3/12* FINISHED: *5/3/12*	TOP OF WELL CASING ELEVATION: *N/A*
DRILLING COMPANY: *Gregg Drilling and Testing, Inc.*	STATIC GW ELEVATION: DATE: *N/A*
DRILLING METHOD: *Hollow-Stem Auger*	LOGGED BY: *J. Carrino* CHECKED BY: *D. Henry*

This log is a representation of subsurface conditions at the time and place of drilling. With the passage of time or at any other location, there may be consequential changes in conditions.

DEPTH (feet)	Samples	Sample I.D.	Time	Blow Counts (per 6 inches)	PID/LEL (ppm/%)	Geologic Description	Soil Class
						CONCRETE 6 inches.	
						AGGERGATE BASE 12 inches.	
5						**Clayey SILT**- dark yellowish brown [10YR 4/6], very stiff, moist; no plasticity; ~15% clay	ml
10		MW-2Ad10	0850	8/9/12	0.0	**SILT** - dark yellowish brown [10YR 4/6], very stiff, moist, low plasticity;	ml
15		MW-2Ad15	0857	10/19/30	0.0	one foot sand lense, fine- to medium-grained brownish yellow [10YR 6/6]	
20		MW-2Ad20	0904	12/12/16	0.0	**Silty SAND**- fine-grained, light olive brown [2.5Y 5/4], medium dense, moist, mottling; ~35% silt.	ml
25		MW-2Ad25	0910	9/9/14	0.0	**SAND**- fine-grained, pale brown [2.5Y 7/4], medium dense, moist; mottling.	sp
30		MW-2Ad30	0917	12/12/13	0.0		
35		MW-2Ad35	0927	12/16/17	0.0	**SILT with Sand**- dark yellowish brown [10YR 4/4], hard, moist; no plasticity, mottling.	ml
40		MW-2Ad40	0935	15/18/22	0.0	**Gravelly SAND**- fine- to coarse-grained, light yellowish brown [2.5Y 6/4], dense, moist; 1-inch subrounded gravel; trace fines.	sp
45		MW-2Ad45	0950	20/26/34	0.0		
50		MW-2Ad50	0957	15/10/23	0.0	**SILT with Clay**- brown [10YR 4/3], hard, moist; low plasticity; mottling; ~10% clay.	ml

Graphic Log

Well Diagram

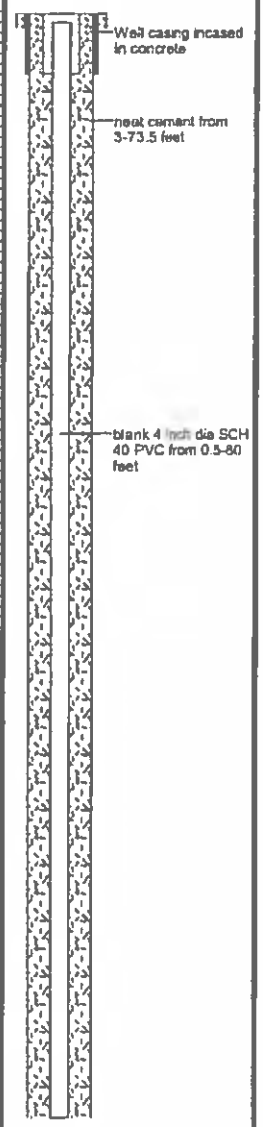

Remarks/Notes: 1) PID Used:

WAYNE PERRY, INC.
8281 Commonwealth Avenue
Buena Park, California 90621
(714) 826-0352
www.wpinc.com

Log of Boring/Well MW-2A

PROJECT: *Chevron Products Company Station No. 9-5980* | PROJECT NO.: *11.178*

LOCATION: *801 W. Olympic Blvd., Montebello, CA* | DATE BEGAN: *5/3/12* FINISHED: *5/3/12*

This log is a representation of subsurface conditions at the time and place of drilling. With the passage of time or at any other location, there may be consequential changes in conditions.

DEPTH (feet)	Samples	Sample I.D.	Time	Blow Counts (per 6 inches)	PID/LEL (ppm/%)	Geologic Description	Soil Class
55		MW-2Ad55	1005	19/21/27	0.0	**SAND** - fine-grained, light yellowish brown [2.5Y 6/4], dense, moist; trace subrounded 1/2-inch gravel.	sp
60		MW-2Ad60	1015	10/14/17	0.0		
65		MW-2Ad65	1022	9/11/13	0.0	**SILT** - olive brown [2.5Y 4/4], very stiff, moist; no plasticity.	ml
70		MW-2Ad70	1030	8/12/20	0.0	**Gravelly SAND**- fine- to coarse-grained, light olive brown [2.5Y 5/4], medium dense, moist; ~25% 1/2-inch subrounded gravel.	sp
75		MW-2Ad75	1045	10/14/15			
80		MW-2Ad80	1057	10/11/14	0.0		
85		MW-2Ad85	1107	10/16/17	0.0	**SAND** - fine- to coarse-grained, light yellowish brown [2.5Y 6/4], medium dense, moist.	sp
▽ 90		MW-2Ad90	1120	7/12/15	0.0	**SILT** - light olive brown [2.5Y 5/4], very stiff, saturated; no plasticity.	ml
95		MW-2Ad95	1132	9/9/12	0.0	**SAND**- fine- to coarse-grained, light yellowish brown [2.5Y 6/4], medium dense, moist; ~5% fines.	sp
100		MW-2Ad100	1142	6/7/11	0.0		
105		MW-2Ad105	1146	5/5/8	0.0	**SILT** - light olive brown [2.5Y 5/4], stiff, saturated; mottling; no plasticity.	ml
110		MW-2Ad110	1152	6/9/10		**Gravelly SAND**- fine- to coarse-grained, light yellowish brown [2.5Y 6/4], medium dense, saturated; 1/2-inch subrounded gravel ~20%.	sp
						Bottom at 111 feet.	

Graphic Log

Well Diagram

Remarks/Notes: 1) PID Used

WAYNE PERRY, INC.
8281 Commonwealth Avenue
Buena Park, California 90621
(714) 826-0352
www.wpinc.com

Log of Boring/Well MW-3A

PROJECT: *Chevron Products Company Station No. 9-5980*	SURFACE ELEVATION: *Not Measured*
LOCATION: *801 W. Olympic Blvd., Montebello, CA*	TOTAL DEPTH: *111 feet* / BORING DIAMETER: *12 inches*
PROJECT NO.: *11.178*	DEPTH TO FIRST SATURATION: *91 feet*
DATE BEGAN: *4/18/12* FINISHED: *4/18/12*	TOP OF WELL CASING ELEVATION: *N/A*
DRILLING COMPANY: *Gregg Drilling and Testing, Inc.*	STATIC GW ELEVATION: DATE: *N/A*
DRILLING METHOD: *Hollow-Stem Auger*	LOGGED BY: *J. Carrino* CHECKED BY: *D. Henry*

This log is a representation of subsurface conditions at the time and place of drilling. With the passage of time or at any other location, there may be consequential changes in conditions.

DEPTH (feet)	Samples	Sample I.D.	Time	Blow Counts (per 6 inches)	PID/LEL (ppm/%)	Geologic Description	Soil Class
						ASPHALT, 4 inches.	
						Silty Gravelly SAND- fine- to coarse-grained, very dense, moist; ~20% silt; ~20% 1-inch gravel subrounded;	sm
5						Fill.	
						Silty SAND- fine-grained, reddish brown [5YR 4/4], medium dense, moist; ~30% silt;	sm
10	⊠	MW-3Ad10	08450825	9/12/12	0.0		
15	⊠	MW-3Ad15	0830	23/24/30	0.0	very dense;	
20	⊠	MW-3Ad20	0834	27/39/50-2"	0.0	**Gravelly SAND**- fine- to coarse-grained, yellowish brown [10YR 5/4], very dense, moist; ~30% 1/4 to 1-inch subrounded gravel; trace fines.	sp
25	⊠	MW-3Ad25	0839	24/50-6"	0.0		
30	⊠	MW-3Ad30	0842	23/35/38	0.0	**Silty SAND**- fine- to coarse-grained, reddish brown [5YR 4/4], very dense, moist; ~35% silt; trace 1/4-inch subrounded gravel,	sm
35	⊠	MW-3Ad35	0846	20/23/27	0.0	one foot lense of silt, yellowish brown [10YR 5/6] moist.	
40	⊠	MW-3Ad40	0850	23/24/25	0.0	**Clayey SILT**- yellowish brown [10YR 5/6], hard, moist; low plasticity; ~15% clay.	ml
45	⊠	MW-3Ad45	0855	17/18/20	0.0	**SILT with Sand**- light yellowish brown [10YR 6/4], hard, moist; ~15% fine-grained sand; mottling.	ml
50	⊠	MW-3Ad50	0901	14/16/18	0.0	**Sandy SILT**- yellowish brown [10YR 5/6], hard, moist; ~25% fine-grained sand; no plasticity.	ml

Graphic Log

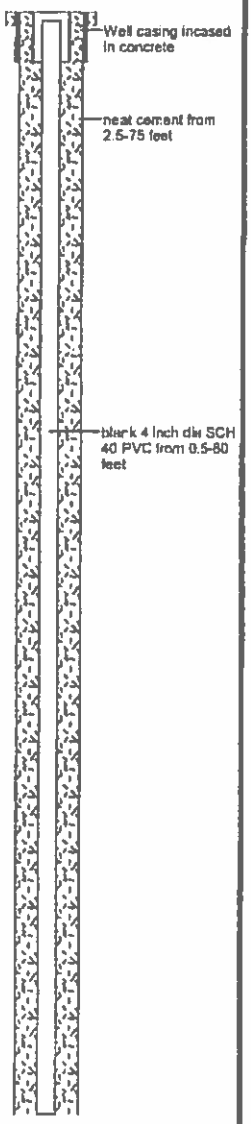

Remarks/Notes: 1) PID Used:

WAYNE PERRY, INC.
8281 Commonwealth Avenue
Buena Park, California 90621
(714) 826-0352
www.wpinc.com

Log of Boring/Well MW-3A

PROJECT: *Chevron Products Company Station No. 9-5980* | PROJECT NO.: *11.178*

LOCATION: *801 W. Olympic Blvd., Montebello, CA* | DATE BEGAN: *4/18/12* FINISHED: *4/18/12*

This log is a representation of subsurface conditions at the time and place of drilling. With the passage of time or at any other location, there may be consequential changes in conditions.

DEPTH (feet)	Samples	Sample I.D.	Time	Blow Counts (per 6 inches)	PID/LEL (ppm/%)	Geologic Description	Soil Class
55		MW-3Ad55	0905	58-6	0.0	**SAND with Silt**- fine-grained, yellowish brown [10YR 5/4], very dense, moist; ~10% silt; trace coarse-grained sand.	sm
60		MW-3Ad60	0909	31/21/25	0.0	**SILT with Clay**- light brownish gray [10YR 6/2], hard, moist; moderately plasticity; mottling.	ml
65		MW-3Ad65	0914	57-5	0.0	**SAND with Silt**- fine-grained, yellowish brown [10YR 5/4], very dense, moist; ~10% silt; mottling;	sm
70		MW-3Ad70	0919	21/23/23	0.0		
75		MW-3Ad75	0925	53-4	0.0	color change to light yellowish brown [2.5Y 6/2].	
80		MW-3Ad80	0930	42/50-1"	0.0	**SAND** - fine- to coarse-grained, light yellowish brown [2.5Y 6/3], very dense, moist; trace 1/4-inch subrounded gravel.	sp
85		MW-3Ad85	0936	21/23/30	0.0	**SILT** - olive brown [2.5Y 4/3], hard, moist; no plasticity; mottling.	ml
90		MW-3Ad90	0942	51-3	0.0	**SAND with Silt**- fine- to coarse grained, light yellowish brown [2.5Y 6/3], very dense, very moist; ~10% silt,	sm
95		MW-3Ad95	0947	21/24/30	0.0	trace 1/4-inch subrounded gravel, saturated;	
100		MW-3Ad100	0955	16/17/18	0.0	color change to light olive brown [2.5Y 5/4].	
105		MW-3Ad105	1000	10/16/18	0.0		
110		MW-3Ad110	1005	53-6	0.0	**SILT** - light olive brown [2.5Y 5/3], hard, saturated; no plasticity; mottling, trace fine-grained sand	ml

Bottom at 111 feet.

Graphic Log

Well Diagram

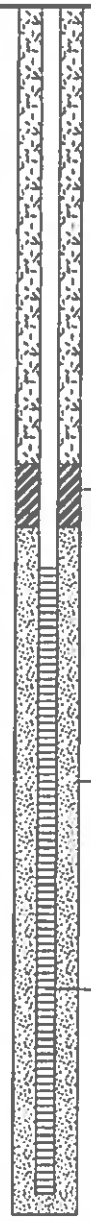

Remarks/Notes: 1) PID Used:

ATTACHMENT D

Geophysical Survey Report

SubSurface Surveys & Associates, Inc.
An Applied Geophysical Company

2075 Corte Del Nogal, Suite W
Carlsbad, California 92011

Office: (760) 476-0492
Fax: (760) 476-0493

February 16th, 2015

Leidos Engineering, LLC
590 West Central Avenue
Suite I
Brea, California 92821

Project Number: 15-039

Attn: **Amy Mora**

Re: Geophysical Survey, 6 monitoring wells, Chevron Service Station #9-5980, 801 West Olympic Blvd, Montebello, California.

This report is to present the results of our geophysical survey carried out over portions of Chevron Service Station #9-5980 located at 801 West Olympic Boulevard in Montebello, California (Figure 1), on February 10th, 2015. Purpose of the survey was to locate and identify, insofar as possible, piping, conduit, and other buried features that may exist in the vicinity of six (6) specific locations designated for future drilling activities.

A combination of electromagnetic induction (EM), magnetometry, and ground penetrating radar (GPR) were applied to the search. A utility locator with line tracing capabilities was also brought to the field and used where risers exist onto which a signal could be impressed and traced.

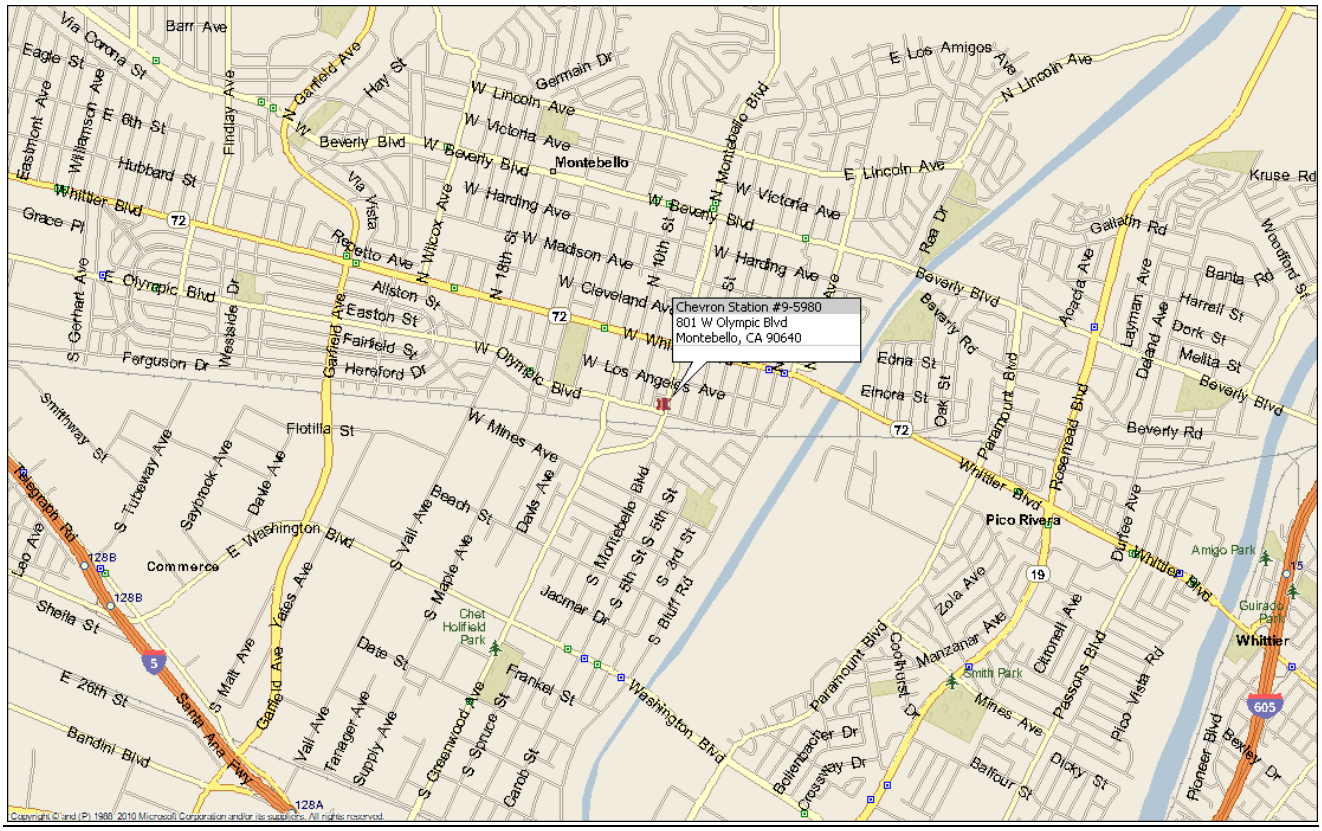

FIGURE 1 –Site Location Map

Survey Design – The areas to be surveyed, along with each specific well location, were indicated in the field by the client. The magnetic gradiometer, line tracer, EM61, M-Scope and GPR were traversed systematically over each well along the eight lines of the standard search pattern (Figure 2), wherein, there are two sets of three parallel lines, mutually orthogonal, and two diagonals, all centered on the marked drill location. Adjacent parallel lines are approximately 5 feet apart, and each line is approximately 20 feet long, access permitting. Other traverses were taken, access permitting, for detailing and confirmation where anomalous conditions were found.

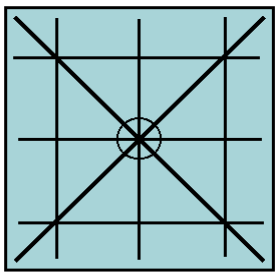

Figure 2: Standard search pattern around target

Hard copy of the EM data was not acquired, that is, discrete readings on the nodes of a grid were not recorded that could be put into a contoured map format. Rather, the instruments' meters were read continuously, and in real-time, during each traverse. This free-traversing method allowed for immediate detection of anomalous objects and facilitated the opportunity to investigate them further, without first having to download data in the office. The lack of hard copy for EM data sets does not degrade the quality of the survey in any way. Hard copy merely provides a basis for report documentation of these geophysical fields, if such documentation is needed.

The line tracers were used to impress signals onto pipes, generally through accessible risers and tracer wires when present, to delineate the lines' locations and orientations. The instruments were also used in passive mode, configured to detect 60 Hz electrical signals and other common radio-frequency signals.

A Geonic's model EM61 and a Fischer M-Scope was used for the EM sampling. A Sensors and Software Noggin Ground Penetrating Radar unit with a 500 MHz antenna produced the radar images. The magnetic gradiometer was a Schonstedt GA-52, and a Metrotech 9890 and RIDGID SR-60 SeekTech utility locator rounded out the tools applied.

Brief Description of the Geophysical Methods Applied - The GPR instrument beams energy into the ground from its transducer/antenna, in the form of electromagnetic waves. A portion of this energy is reflected back to the antenna at a boundary in the subsurface across which there is an electrical contrast. The instrument produces a continuous record of the reflected energy as the antenna is traversed across the ground surface. The greater the electrical contrast, the higher the amplitude of the returned energy. The radar wave travels at a velocity unique to the material properties of the ground being investigated, and when these velocities are known, the two-way travel times can be converted to depth. The depth of penetration and image resolution produced are a function of ground electrical conductivity and dielectric constant.

The line locator is used to passively detect energized high voltage electric lines and electrical conduit (50-60 Hz), VLF signals (14-22 kHz), as well as to actively trace other utilities. Where risers are present, the utility locator transmitter can be connected directly to the object, and a signal (9.8-82 kHz) is sent traveling along the conductor, pipe, conduit, etc. In the absence of a riser, the transmitter can be used to impress an input signal

on the utility by induction. In either case, the receiver unit is tuned to the input signal, and is used to actively trace the signal along the pipe's surface projection.

The magnetic gradiometer has two flux gate magnetic fixed sensors that are passed closely to and over the ground. When not in close proximity to a magnetic object, that is, only in the earth's field, the instrument emits a sound signal at a low frequency. When the instrument passes over a buried iron or steel object, so that locally there is a high magnetic gradient, the frequency of the emitted sound increases. The frequency is a function of the gradient between the two sensors.

The M-Scope device energizes the ground by producing an alternating primary magnetic field with AC current in a transmitting coil. If conducting materials are within the area of influence of the primary field, AC eddy currents are induced to flow in the conductors. A receiving coil senses the secondary magnetic field produced by these eddy currents, and outputs the response to a meter in the form of ground conductivity values for the M-Scope. The strength of the secondary field is a function of the conductivity of the object, say a pipe, tank or cluster of drums, its size, and its depth and position relative to the instrument's two coils. Conductive objects, to a depth of approximately 7 feet for the M-Scope are sensed. The devices are also somewhat focused; that is, they are more sensitive to conductors below the instrument than they are to conductors off to the side.

The EM61 instrument is a high resolution, time-domain device for detecting buried conductive objects. It consists of a powerful transmitter that generates a pulsed primary magnetic field when its coils are energized, which induces eddy currents in nearby conductive objects. The decay of the eddy currents, following the input pulse, is measured by the coils, which in turn serve as receiver coils. The decay rate is measured for two coils, mounted concentrically, one above the other. By making the measurements at a relatively long time interval (measured in milliseconds) after termination of the primary pulse, the response is nearly independent of the electrical conductivity of the ground. Thus, the instrument is a super-sensitive metal detector. Due to its unique coil arrangement, the response curve is a single well-defined positive peak directly over a buried conductive object. This facilitates quick and accurate location of targets.

Interpretation and Conclusions - The interpretation took place in real time as the survey progressed, and accordingly, the findings of our investigation were marked on the ground cover with spray chalk paint at the site, and further documented with site photographs of each surveyed area (Figures 3-6).

The EM and magnetic instruments were effective at locating and delineating metallic objects and utilities over the search area. Most obstructions were removed from the site; however, there were still some areas of the survey site that were in close proximity to parked vehicles, reinforced concrete or other aboveground metallic objects. In these areas the GPR and the line tracer were the main tools applied to the search, due to the substantial distortion to the EM and magnetic readings caused by the high concentration of metal.

GPR was useful at detecting both metallic and non-metallic lines and utilities. According to principles of physics, radar penetration is a function of soil conductivity and dielectric constant. At this site, local conditions were favorable for radar penetration due to the nature of the soil and materials covering the survey areas. This resulted in radar penetration down to approximately 3.0 feet bgs.

Piping and utilities detected during the survey were marked with spray chalk paint on the ground, using red for electric, blue for water, yellow for tank related features and white for lines of unknown utility type.

Once all detectable buried cultural objects were marked and accounted for, our findings were discussed in the field with the client, at the conclusion of the survey. After our findings were discussed each well was then

marked cleared by Subsurface Surveys and Associates with a yellow "SSS". Please refer to the photographs along with the markings in the field for a better representation of our findings.

Limitations and Further Recommendations - It should be understood that limitations inherent in geophysical instruments and/or surveying techniques exist at all sites, and nearly all sites exhibit conditions under which instruments might not perform optimally. Consequently, the detection of buried objects in all circumstances **cannot be guaranteed**. Such limitations are numerous and include, but are not limited to, rebar-reinforced ground cover, abrupt changes in ground cover type, above-ground obstacles preventing full traverses or traverses in one direction only, above-ground conductive objects interfering with instrument signal, nearby powerlines or EM transmitters, highly conductive background soil conditions, limiting GPR penetration, non-metallic targets, shallower or larger objects shielding deeper or smaller targets, tracing signal jumping from one line to another, and inaccessible risers, cleanouts, valve boxes, and manholes. If one or more geophysical instrument is rendered ineffective and cannot be utilized, the quality of the survey can be somewhat degraded.

For the above reasons, and in the interest of maximum safety, we encourage our clients to take advantage of Underground Service Alert (USA), Dig Alert, or other similar services, when possible. Furthermore, we recommend hand-auguring and the use of a drilling method known as air knifing and vacuum extraction, when feasible or if applicable to this project. These methods may significantly limit damage to underground pipes, conduits, and utilities that might not have been detectable during the course of this survey. Please bear in mind, that geophysical surveying is only one of several levels of protection that is available to our clients.

SubSurface Surveys may include maps in some reports. While they are an accurate general representation of the site and our findings, they are not of engineering quality (i.e., measured and mapped by a licensed land surveyor).

SubSurface Surveys and Associates makes no guarantee either expressed or implied regarding the accuracy of the findings and interpretations present. And, in no event will SubSurface Surveys and Associates be liable for any direct, indirect, special, incidental, or consequential damages resulting from interpretations and opinions presented herewith.

All data acquired in these surveys are in confidential file in this office, and are available for review by your staff, or by us at your request, at any time. We appreciate the opportunity to participate in this project. Please call, if there are questions.

Bret Herman
Staff Geophysicist

Travis Crosby, GP# 1044
Staff Geophysicist

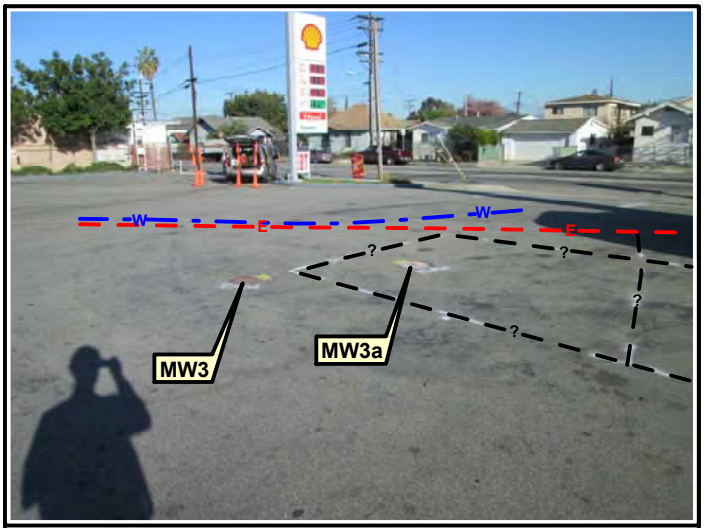

Figure 3



Figure 4



Figure 5

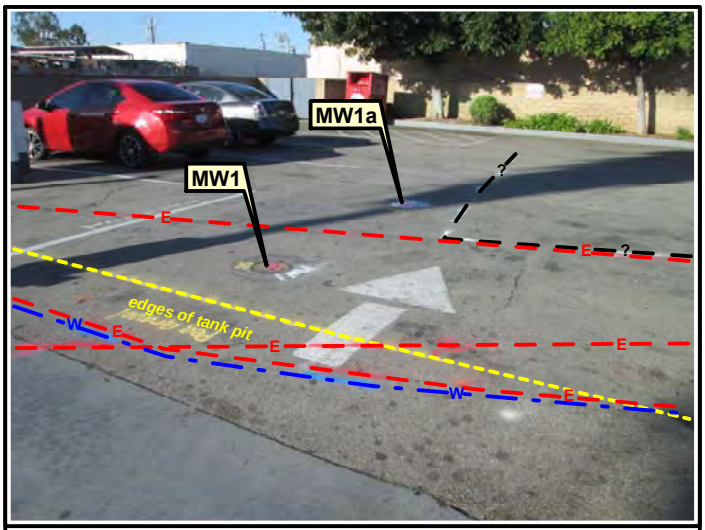

Figure 6

NO PHOTO

NO PHOTO

Sub Surface Surveys	SITE: **Chevron Station #9-5980** **801 West Olympic Boulevard** **Montebello, California**	TITLE: **Site Photographs** PREPARED FOR: **Leidos**	SURVEY DATE: **February 10th, 2015** SSS PROJECT NO: **15-039**

BASELINE SITE ASSESSMENT

Chevron Service Station No. 9-5980
801 West Olympic Boulevard
Montebello, California 90640

Prepared for:
Chevron Environmental Management Company

November 15, 2004

SECOR Project No. 04CH.95980.00

SECOR

SECOR INTERNATIONAL INCORPORATED
www.secor.com
25864-F Business Center Drive
Redlands, California 92374
909.335.6116 TEL
909.335.6120 FAX

November 15, 2004

Mr. Ron Brankov
Chevron Environmental Management Company
145 South State College Boulevard, 4th Floor
Brea, California 92822-2292

RE: BASELINE SITE ASSESSMENT
Chevron Service Station No. 9-5980
801 West Olympic Boulevard, Montebello, California 90640
SECOR Job No. 04CH.95980.00

Dear Mr. Brankov:

At the request and authorization of Chevron Environmental Management Company (CEMC), SECOR International Incorporated (SECOR) has completed a Baseline Site Assessment at Chevron Service Station No. 9-5980 located at 801 West Olympic Boulevard, in the City of Montebello, California (the Site). A Site Location Map is included as Figure 1 of the attached report. This Baseline Site Assessment was conducted in accordance with established Chevron guidelines for Environmental Risk Evaluation Guide for Property Transactions: Sites with USTs. The purpose of the assessment was to summarize existing data on soil and groundwater and obtain additional data on soil and groundwater quality prior to the completion of a proposed property transaction.

A brief discussion of the findings of SECOR's subsurface investigation and associated historical research for the Site and surrounding properties is presented in the following executive summary.

EXECUTIVE SUMMARY

Chevron Station No. 9-5980 is located at 801 West Olympic Boulevard at the west corner of the intersection of West Olympic Boulevard and Montebello Boulevard in Montebello, California. The Site is an active retail gasoline service station.. The property is roughly rectangular in shape.

The most current map of the Site provided by CEMC is a Ground and Grade Plan dated January 6, 1988, and revised on September 12, 1995 (Chevron Southwest Region, 1988). The Ground and Grade Plan shows the presence of three 10,000-gallon double-wall fiberglass Xerxes underground storage tanks (USTs), double-wall fiberglass product and single-wall vent piping, four fuel dispenser islands, a 1,000-gallon double-wall fiberglass Xerxes used oil UST, and a rectangular single-story building with a sales/cashier area and an automotive repair center with three hydraulic hoists.

The Site is currently an open environmental case. The State of California Water Resources Control Board (SWRCB) GeoTracker Database documents that a release form was filed with a discovery date of April 9, 1999; and a leak reported and preliminary site assessment underway date of May 6, 1999. A regulatory review date of May 12, 1999 is documented. The SWRCB GeoTracker Website Database lists the property as an open Leaking Underground Storage Tank (LUST) Site, Regional Board Case Number R-09872. No active remediation has been conducted to date. No groundwater monitoring is currently conducted at the Site.

Eight exploratory soil borings (BA-1, BA-2, and BA-4 through BA-9) were advanced under SECOR's supervision during October 6 to 14, 2004, at the locations illustrated on attached Figure 2. The existing

structures assessed included three 10,000-gallon gasoline USTs (BA-1 and BA-2), four dispenser islands with associated product piping runs (BA-4 through BA-6), and used oil UST (BA-9). The former structures assessed included a fuel dispenser island (BA-7) and former fuel lines (BA-8). Proposed boring BA-3 could not be drilled as a result of conflicts with utilities; the boring location was to assess the northwestern fuel dispenser.

Chemical analysis of select soil samples by EPA Test Method 8260B showed non-detectable concentrations of total petroleum hydrocarbons as gasoline range organics (TPH-GRO) in all samples analyzed. The chemical analysis of select soil samples by EPA Method 8260B showed non-detectable concentrations of benzene, toluene, ethylbenzene and total xylenes (BTEX), ethanol and fuel oxygenates in all but one sample (BA-6-15). Sample BA-6-15 showed 6 micrograms per kilogram (µg/kg) of xylene, but showed non-detectable concentrations for all other compounds tested. Sample BA-6-15 was analyzed for total lead by EPA Test Method 6010B. The analysis of the soil sample showed 2.44 milligrams per kilogram (mg/kg) lead.

The chemical analysis of select soil samples by EPA Test Method 8015M showed non-detectable concentrations of TPH-GRO, TPH as diesel range organics (TPH-DRO), and TPH as oil range organics (TPH-ORO) in all samples analyzed. Sample BA-9-20 was analyzed for volatile organic compounds (VOCs) by EPA Test Method 8260B, polychlorinated biphenyls (PCBs) by EPA Test Method 8082, and Title 22 metals for disposal profile purposes. The analysis of the soil sample showed non-detectable concentrations of both VOCs and PCBs. Metals were detected at the following concentrations: arsenic at 7.40 mg/kg, barium at 72.3 mg/kg, chromium at 16.7 mg/kg, cobalt at 4.28 mg/kg, copper at 92.5 mg/kg, lead at 16.2 mg/kg, mercury at 0.546 mg/kg, nickel at 10.1 mg/kg, silver at 2.14 mg/kg, vanadium at 24.0 mg/kg, and zinc at 174 mg/kg.

General lithologies encountered during SECOR's field investigation consisted of artificial fill to depths of approximately 3 to 5 feet below ground surface (bgs). Fill consisted primarily of fine poorly graded sand with asphalt and concrete fragments. Native soils encountered were comprised primarily of sandy clay and clayey sand, poorly-graded sand, clay, and silty sand to the total explored depth of 75 feet bgs. Groundwater was not encountered at 75 feet bgs.

The Site is situated in the Montebello Forebay Area of the Central Groundwater Basin within the Coastal Plain of Los Angeles (California Department of Water Resources [DWR], 2003). The main productive freshwater-bearing sediments are contained within Holocene alluvium and the Pleistocene Lakewood and San Pedro Formations (DWR, 1961 as referenced in DWR, 2003). Based on topographic gradient, groundwater is assumed to flow towards the west to southwest.

During the installation of three groundwater monitoring wells (MW-1 through MW-3) and one soil boring (B-1) in 1999, groundwater was encountered at depths ranging from 75 to 79 feet bgs (Bechtel Environmental, Inc. [BEI], 1999a). On September 22, 2004, SECOR conducted a site visit and determined that all three wells were dry at depths ranging from 79 to 87 feet below the top of casing.

Information provided by Environmental Data Resources, Inc. (EDR) shows that 32 groundwater wells are located within a one-mile radius of the Site. Of these 32 wells, 19 are municipal water wells owned by various water purveyors. Of the 19 drinking water wells, none are located within 1/4-mile of the Site, but all 19 are located within 3/4-mile (16 are located up and/or cross gradient, 1 is located down/cross gradient and 2 are located down gradient). Of the 19 water supply wells, 13 are listed as active, 4 are abandoned or destroyed, one is standby, and one is not reported. Of the other 13 wells, 11 are listed as United States Geologic Survey (USGS) wells and located beyond a 1/4-mile radius in various directions, and 2 are listed as Aquiflow wells.

Based on information provided by the SWRCB GeoTracker Database there are 3 water wells estimated to be nearby this LUST Site. Two of the three wells listed in GeoTracker appear to be consistent with the listings in the EDR report; and there is one other well listing in GeoTracker that are not listed in the EDR report. Information provided to SECOR by the Los Angeles County Department of Public Works (LACDPW) Hydrologic Records shows that 14 groundwater production wells are located within a one-mile radius from the Site. Of these 14 wells, 9 correspond to wells listed in the EDR report.

One sensitive receptor, other than the water wells listed above, were identified within a 1/4-mile radius of the Site in the EDR data base report, USGS maps, Thomas Guide maps, Internet searches and /or during visual inspection of neighboring properties: Montebello Christian School located less than 1/4-mile north-northeast (cross/up gradient).

No properties within 1/4 -mile of the Site were identified from available records as having had a release to the environment that could potentially affect soil and/or groundwater quality beneath the Site.

Review of available historical references (aerial photographs, maps and city directories) indicate that prior to 1966 the Site consisted of small structures with a gas pump present in 1950. Between approximately 1966 and 1968, a furniture warehouse occupied the Site. By 1976, the Site was commercially developed as a gasoline service station which continues in operation today. The gaps in the above historical records are filled by other Chevron records (tank integrity data) and document two generations of structures: first generation (between 1968 and 1976 to 1987) and second generation (1987 to present). With the exception of features that appear to be gasoline stations, uses of the Site and surrounding properties, determined from review of available historical references, did not appear to be of environmental concern.

SECOR reviewed historic tank integrity information for the Site provided by Chevron. Although station operation dates back to between 1968 and 1976, tank integrity reports for the Site date back from March 1981 through July 2004. Tank integrity records from March 1981 to February 1987 for first generation structures did not document any leaks or failed tests. During the timeframe of 1987, the older fuel USTs were removed and replaced with the current three 10,000-gallon double-wall fiberglass Xerxes USTs and product piping. Testing of the second generation structures from July 1990 to July 2004 did not indicate any failed testing with the following exceptions:

- September 3, 1993 – Three lines certified as tight. Failing leak detector test to Tank #2; new leak detector installed, retested, and passed.

- September 26, 2000 – Dispenser 1 failed, replacement of 8' hose.

No spills or leaks were reported to the ChevronTexaco Loss Prevention Division for the Site.

An unauthorized release of petroleum hydrocarbons was reported for the Site on May 6, 1999 by BEI (BEI, 1999b). According to the report, the release was discovered April 9, 1999 during subsurface investigation and groundwater monitoring at the Site. The source and cause of the release was reportedly unknown, and the case is currently being handled by the California Regional Water Quality Control Board, Los Angles Region (LACRWQCB).

The information presented in this report is valid as of the date our exploration was performed. Site conditions may alter with time; consequently, the findings presented herein are subject to change.

SECOR appreciates the opportunity to work on this investigation project. Should you have any questions concerning the information provided herein or in the accompanying report, please contact one of the undersigned.

Respectfully,
SECOR International Incorporated

Dorota Runyan
Associate Engineer

H. D. Pouncey, RG, CEG, CHG, REA
Project Geologist

REGISTERED GEOLOGIST
H.D. POUNCEY
No. 4036
STATE OF CALIFORNIA

cc: Mr. Yue Rong
California Regional Water Quality Control Board
Los Angeles Region
320 4th Street, Suite 200
Los Angeles, California 90013-2343

Mr. Tim Smith
Los Angeles County Department of Public Works
Environmental Program Division
Annex Building, 3rd Floor
900 South Fremont Avenue
Alhambra, California 91803

TABLE OF CONTENTS

Section **Page**

1.0 INTRODUCTION 1

1.1 CURRENT AND HISTORIC SITE DESCRIPTION AND OPERATIONS 1
1.2 REGIONAL AND LOCAL GEOLOGY 2
1.3 REGIONAL AND LOCAL HYDROGEOLOGY 3
1.3.1 Groundwater Production Wells *3*

2.0 SITE BACKGROUND INFORMATION 7

2.1 PREVIOUS WORK 7
2.2 TANK INTEGRITY AND HISTORICAL SPILL/LEAK INFORMATION 8

3.0 REGULATORY AGENCY DATABASE SEARCH 10

3.1 ENVIRONMENTAL DATA RESOURCES REPORT 10
3.2 THE SITE 12
3.3 NEIGHBORING PROPERTIES 13
3.3.1 Properties with No Listings of Releases *13*
3.3.2 Properties with Releases Not Expected to Affect the Site *15*
3.3.3 Properties with Potential to Affect the Site *15*
3.4 SENSITIVE RECEPTORS 16

4.0 HISTORICAL SITE RECORDS REVIEW 19

4.1 AERIAL PHOTOGRAPH REVIEW 19
4.2 TOPOGRAPHIC MAP REVIEW 20
4.3 FIRE INSURANCE MAPS 21
4.4 CITY DIRECTORY SEARCH 22

5.0 BASELINE ASSESSMENT 23

5.1 FIELD OPERATIONS 23
5.1.1 Drilling, Soil Sampling and Groundwater Sampling Procedures *23*
5.1.2 Boring Abandonment Procedures *24*
5.1.3 Equipment Cleaning Procedures/Containment of Materials *24*
5.1.4 Laboratory Testing Program *24*
5.2 INVESTIGATIVE DERIVED WASTE 25

6.0 INVESTIGATION FINDINGS 26

6.1 FIELD OBSERVATIONS 26
6.2 ANALYTICAL RESULTS 27
6.2.1 Soil Samples *27*

7.0 LIMITATIONS 29

8.0 REFERENCES 30

TABLE OF CONTENTS (Continued)

TABLES

TABLE 1 – Summary of Soil Chemical Analysis for TPH, BTEX, and Lead
TABLE 2 – Summary of Soil Chemical Analysis for Ethanol and Gasoline Oxygenates
TABLE 3 – Summary of Soil Chemical Analysis for Title 22 Metals and VOCs
TABLE 4 – Summary of Soil Chemical Analysis for PCBs

FIGURES

FIGURE 1 – Site Location Map
FIGURE 2 – Site Map
FIGURE 3 – Site Vicinity Map

APPENDICES

APPENDIX A – Database Radius Report
APPENDIX B – Site Specific Health and Safety Plan
APPENDIX C – Boring Clearance Forms
APPENDIX D – Soil Boring Logs
APPENDIX E – Laboratory Report and Chain-of-Custody Documentation
APPENDIX F – Investigation Derived Waste Transportation and Disposal Documentation (To Be Submitted Under Separate Cover)

1.0 INTRODUCTION

This report documents the procedures and results from a Baseline Site Assessment completed by SECOR International Incorporated (SECOR) for Chevron Service Station No. 9-5980 (the Site) located at 801 West Olympic Boulevard in Montebello, California. The Site Location Map (Figure 1) indicates the location of the Site with respect to nearby identifiable features and roadways.

Eight exploratory soil borings (BA-1, BA-2, and BA-4 through BA-9) were advanced under SECOR's supervision during October 6 to 14, 2004, at the locations illustrated on attached Figure 2. The existing structures assessed included three 10,000-gallon gasoline underground storage tanks (USTs) (BA-1 and BA-2), four dispenser islands with associated product piping runs (BA-4 through BA-6), and used oil UST (BA-9). The former structures assessed included a fuel dispenser island (BA-7) and former fuel lines (BA-8). Proposed boring BA-3 could not be drilled as a result of conflicts with utilities; the boring location was to assess the northwestern fuel dispenser.

SECOR's work at the Site was conducted in general accordance with established Chevron guidelines for Property Transfer: Baseline Assessment Process. The purpose of the assessment was to obtain additional data on soil quality prior to the completion of a proposed property transaction.

1.1 CURRENT AND HISTORIC SITE DESCRIPTION AND OPERATIONS

Chevron Station No. 9-5980 is located at 801 West Olympic Boulevard at the west corner of the intersection of West Olympic Boulevard and Montebello Boulevard in Montebello, California. The Site is an active retail gasoline service station. The property is roughly rectangular in shape. The location of the property with respect to nearby identifiable features and roadways is shown on Figure 1, Site Location Map.

The most current map of the Site provided by Chevron Environmental Management Company (CEMC) is a Ground and Grade Plan dated January 6, 1988, and revised on September 12, 1995 (Chevron Southwest Region, 1988). The Ground and Grade Plan shows the presence of three 10,000-gallon double-wall fiberglass Xerxes USTs, double-wall fiberglass product and single-wall vent piping, four fuel dispenser islands, a 1,000-gallon double-wall fiberglass Xerxes used oil UST, and a rectangular single-story building with a sales/cashier area and an automotive repair center with three hydraulic hoists. The locations of the Site features are presented on Figure 2, the Site plan. A Site Vicinity Map is included as Figure 3.

A site drawing included in a Field Activities Report prepared by Bechtel Environmental, Inc. (BEI) (BEI, 1999a) shows the Site features in similar locations as the Ground and Grade Plan.

A Site Plan dated January 25, 1994, showed all fueling structures located at the same general locations and orientations as the structures shown on the more recent maps discussed above (Chevron Southwest Region, 1994). The plan appears to show a former pump island located at the northeast end of the Site, parallel to Olympic Boulevard.

A Site Plan and Grading Plan, dated June 27, 1986 and July 7, 1986, respectively, show planned improvements for the Site. The plans were last revised September 12, 1986. The plans include UST upgrades to fiberglass double wall 10,000-gallon fuel USTs and a 1,000-gallon used oil UST. The plans show a fifth fuel island located at the northeastern end of the site; the site plan states that this fuel island to remain with some upgrades (Chevron U.S.A. Inc., 1986a and 1986b). The locations of the planned structures are in the same general locations as existing structures with the exception of the northeastern fuel island, which does not currently exist.

A Ground and Grade Plan with Landscaping, possibly dated October 24, 1969, but last revised on September 2, 1986, shows three fuel USTs, one used oil UST, and two dispenser islands (Standard Oil Company of California, 1969). One dispenser island is located at the northeastern end of the site, parallel to Olympic Boulevard and the other dispenser island is at the southeastern end of the site, parallel to Montebello Boulevard. All fuel dispensing features appear in the same general location as stated in the Site Plan and Grading Plan (Chevron U.S.A, 1986a and 1986b). The locations of the former fuel lines are shown on the plan. The site building is in the same general location; however, only two hydraulic lifts are identified.

The above site plan is consistent with a Final Survey, dated June 13, 1986, which shows the fuel dispensing features in the same locations as stated in the previous paragraph (Chevron U.S.A, Inc., 1986c). The survey identifies three fuel USTs; a 5,000-gallon super, a 10,000-gallon regular, and a 10,000-gallon unleaded. The used oil UST is identified as 1,000-gallon capacity. Fuel supply lines are not shown on the plan. The locations of any structures (i.e., hydraulic lifts) within the site building are not shown on the map. Two off-site pipelines, one identified as 6-inch Mobil Oil and one identified as 6-inch Union Oil, are shown running off-site and parallel to the southern boundary of the site.

An Alta Survey, dated June 30, 1968, and last revised on November 11, 1969, shows a one-story metal building and a one-story stucco building, both located at the southern corner of the site (Standard Oil Company of California, 1968). A building material storage yard is identified at the west end of the site, and the remainder of the site is covered by dirt, asphalt, and a rock driveway. A pump island setback line is identified on the drawing; however, no gasoline service station features are shown on the site.

A 1976 aerial photograph shows the gasoline service station configuration with two dispenser islands. A 1968 aerial photograph shows the site configuration described in the Alta Survey, consisting of a large warehouse(s) and surrounding storage/paved areas. Aerial photographs between 1928 and 1956 show small buildings present at the site.

A 1966 Sanborn fire insurance map shows a rectangular building as is described in the 1968 Alta Survey Plan. A 1950 Sanborn fire insurance map shows a number of small buildings on the Site. A gas pump is shown at the northeastern corner of the Site. Sanborn maps prior to 1950 (1920, 1925, and 1929) show small buildings at the site, but do not show a gas pump.

A city directory search provided by Environmental Data Resources Inc (EDR) does not show any listings for the subject address (EDR, 2004).

The location of surface and subsurface structures on the property are illustrated on attached Figure 2, Site Map.

1.2 REGIONAL AND LOCAL GEOLOGY

The Site is located in the City of Montebello in Los Angeles County. The Site is located at an elevation of approximately 200 feet above mean sea level (msl) in the San Gabriel Valley, a subarea of the Los Angeles Basin. Surface deposits in this area have been mapped as Pleistocene Lakewood Formation, a non-marine sedimentary deposit (California Division of Mines and Geology [CDMG], 1969). Typically, these deposits consist of alluvial fan deposits up to 100 feet in thickness. This alluvium is underlain by the Lower Pleistocene San Pedro Formation, consisting of marine sand, gravel, and silt. This formation reaches a maximum

thickness of about 2,000 feet and laterally grades into continental deposits (Department of Water Resources [DWR], 2003).

Subsurface soils encountered during the 1999 subsurface investigation consisted of sandy silt, silty sand, sand, sand with gravel and clay, clayey sand, sandy clay, clay, silt, and gravel with sand to the total exploration depth of 95 feet below ground surface (bgs) (BEI, 1999a).

General lithologies encountered during SECOR's field investigation consisted of sandy clay, clayey sand, clay, clay with sand, well-graded and poorly-graded sand, sand with silt, and silty sand. The explored areas of the Site were found to be underlain by artificial fill to depths of approximately 3 to 5 feet bgs. Fill consisted primarily of fine poorly graded sand with asphalt and concrete fragments. Native soils encountered were comprised primarily of sandy clay and clayey sand to a depth of approximately 15 feet bgs; primarily poorly-graded sand at depths of 15 to 25 feet bgs; primarily sandy clay and clay at depths of 25 to 55 feet bgs; primarily poorly-graded sand at depths of 55 to 60 feet bgs; primarily clay with sand at depths of 60 to 70 feet bgs; and silty sand and poorly-graded sand at a depth of 70 to 75 feet bgs. Groundwater was not encountered at 75 feet bgs.

The closest known active faults include the Whitter fault located approximately 4 miles to the east (CDMG, 1994). The Site is not located within an Alquist-Priolo Earthquake Fault Zone boundary (CDMG, 2000).

SECOR reviewed oil field maps provided by the California Division of Oil, Gas, and Geothermal Resources (DOGGR) in an effort to determine if the Site is located within an active oil field. Based on a review of DOGGR maps, the Site is not located within an oil field. The boundary of the Montebello oil field is located approximately 1/3 mile north of the Site. The closest oil exploration well is located approximately 3/4-mile north-northeast; a dry plugged and abandoned hole. Due to the type of well and distant location, SECOR does not consider the oil well to be an environmental concern.

SECOR reviewed the Geothermal Resources of California Map (DOGGR, 2002) in an effort to determine if the Site is located within a geothermal resource area. Based on a review of the map, the Site is not within a geothermal resource area. SECOR does not consider geothermal activity to be an environmental concern.

1.3 REGIONAL AND LOCAL HYDROGEOLOGY

The Site is situated in the Montebello Forebay Area of the Central Groundwater Basin within the Coastal Plain of Los Angeles (DWR, 2003). The main productive freshwater-bearing sediments are contained within Holocene alluvium and the Pleistocene Lakewood and San Pedro Formations (DWR, 1961 as referenced in DWR, 2003). Based on topographic gradient, groundwater is assumed to flow towards the west.

During the installation of three groundwater monitoring wells (MW-1 through MW-3) and one soil boring (B-1) in 1999, groundwater was encountered at depths ranging from 75 to 79 feet bgs (BEI, 1999a). On September 22, 2004, SECOR conducted a site visit and determined that all three wells were dry at depths ranging from 79 to 87 feet below the top of casing.

1.3.1 Groundwater Production Wells

Information provided by EDR shows that 32 groundwater wells are located within a one-mile radius of the Site. Of these 32 wells, 19 are municipal water wells owned by various water purveyors. Of the 19 drinking water wells, none are located within 1/4-mile of the Site, but all 19 are located within 3/4-mile (16 are located up

and/or cross gradient, 1 is located down/cross gradient and 2 are located down gradient). Of the 19 water supply wells, 13 are listed as active, 4 are abandoned or destroyed, one is standby, and one is not reported. Of the other 13 wells, 11 are listed as United States Geologic Survey (USGS) wells and located beyond a 1/4-mile radius in various directions, and 2 are listed as Aquiflow wells. The drinking water wells that are located within a one-mile radius are summarized in the table below and in the EDR Report attached as Appendix A.

Based on information provided by the State of California Water Resources Control Board (SWRCB) GeoTracker Database there are 3 water wells estimated to be nearby this former Leaking Underground Storage Tank (LUST) Site. Two of the three wells listed in GeoTracker appear to be consistent with the listings in the EDR report; and there is one other well listing in GeoTracker that are not listed in the EDR report. This well listing appears to be associated with the wells listed in the EDR for the Montebello Land & Water Co. However, the exact location of these wells is unknown, as the SWRCB has removed public well latitude and longitude information from the web site for security purposes.

Information provided to SECOR by the Los Angeles County Department of Public Works (LACDPW) Hydrologic Records shows that 14 groundwater production wells are located within a one-mile radius from the Site. Of these 14 wells, 9 correspond to wells listed in the EDR report.

Groundwater Production Wells within a One-Mile Radius of the Site

Property Name and Address/Well ID	Source of Data	Database and Reason for Listing	Location Relative to Site	Distance and Direction From Property
CA Water Service Co. - East Los Angeles Well ID: CA1910036	EDR (1)	Well is listed as a Municipal type supply well. Status: not reported	Cross/Up gradient	1/3-mile northeast
Montebello Land & Water Co. Well 11A 02S/12W-11R04S CA Wells 2812 #1910091007	EDR (B4), Geo-Tracker, LACDPW	Well is listed as a Municipal type supply well. Status: active raw	Up gradient	<1/2-mile east
San Gabriel Valley Water Co. – El Monte Well W1E 02S/11W-18Q07S CA Wells 2765 #1910039045	EDR (C8)	Well is listed as a Municipal type supply well. Status: active raw	Up/Cross gradient	2/3-mile east-southeast
San Gabriel Valley Water Co. – El Monte Well W1E-FE/MN Removal EFF G19/039-FEMNFT1 CA Wells 22723 #1910039055	EDR (C9)	Well is listed as a Municipal type supply well. Status: active treated	Up/Cross gradient	2/3-mile east-southeast
South Montebello Irrigation Dist. Well 01 02S/12W-14B02S CA Wells 2825 #1910153001	EDR (D10)	Well is listed as a Municipal type supply well. Status: active raw	Up/Cross gradient	2/3-mile southeast

Property Name and Address/Well ID	Source of Data	Database and Reason for Listing	Location Relative to Site	Distance and Direction From Property
South Montebello Irrigation Dist. Well 02 02S/12W-14B07S CA Wells 2826 #1910153002	EDR (D11)	Well is listed as a Municipal type supply well. Status: abandoned	Up/Cross gradient	2/3-mile southeast
South Montebello Irrigation Dist. Well 03 02S/12W-14B08S CA Wells 2827 #1910153003	EDR (D12), Geo-Tracker, LACDPW	Well is listed as a Municipal type supply well. Status: active raw	Up/Cross gradient	2/3-mile southeast
Montebello Land & Water Co. Well 07 02S/12W-12M02S CA Wells 2820 #1910091001	EDR (D13), LACDPW	Well is listed as a Municipal type supply well. Status: active untreated	Up/Cross gradient	2/3-mile southeast
Montebello Land & Water Co. Well 11 02S/12W-11R03S CA Wells 2811 #1910091006	EDR (D14), LACDPW	Well is listed as a Municipal type supply well. Status: destroyed	Up/Cross gradient	2/3-mile southeast
South Montebello Irrigation Dist. Well 05 02S/12W-13D07S CA Wells 2823 #1910153005	EDR (D15), LACDPW	Well is listed as a Municipal type supply well. Status: active raw	Up/Cross gradient	2/3-mile southeast
Pico Rivera – City, Water Dept. Well W05A LACFCD 2909H 02S/12W-12N04S CA Wells 2821 #1910042017	EDR (D16)	Well is listed as a Municipal type supply well. Status: abandoned	Up/Cross gradient	2/3-mile southeast
CA Water Service Co. ELA Well 19-03 02S/12W-10J01S CA Wells 2809 #1910036008	EDR (E17), LACDPW	Well is listed as a Municipal type supply well. Status: active raw	Down gradient	2/3-mile southwest
CA Water Service Co. ELA Well 19-04 02S/12W-10K03S CA Wells 2810 #1910036009	EDR (E18)	Well is listed as a Municipal type supply well. Status: standby raw	Down gradient	2/3-mile southwest
Montebello Land & Water Co. Well 09 02S/12W-12E05S CA Wells 2816 #1910091004	EDR (G23), LACDPW	Well is listed as a Municipal type supply well. Status: active untreated	Cross/Up gradient	3/4-mile northeast
Montebello Land & Water Co. Well 08 02S/12W-12E02S CA Wells 2815 #1910091002	EDR (G24)	Well is listed as a Municipal type supply well. Status: destroyed	Cross/Up gradient	3/4-mile northeast

Property Name and Address/Well ID	Source of Data	Database and Reason for Listing	Location Relative to Site	Distance and Direction From Property
Montebello Land & Water Co. Well 10 02S/12W-12E06S CA Wells 2817 #1910091005	EDR (G25), LACDPW	Well is listed as a Municipal type supply well. Status: active untreated	Cross/Up gradient	3/4-mile northeast
Montebello Land & Water Co. Well 12 02S/12W-12E08S CA Wells 2819 #1910091008	EDR (G26)	Well is listed as a Municipal type supply well. Status: active untreated	Cross/Up gradient	3/4-mile northeast
Montebello Land & Water Co. Well 08A 02S/12W-12E07S CA Wells 2818 #1910091003	EDR (G27), LACDPW	Well is listed as a Municipal type supply well. Status: active untreated	Cross/Up gradient	3/4-mile northeast
Maywood Mutual Water Co. #3, 57th Street Well 03 02S/12W-19C01S CA Wells 2837 #1910086001	EDR (28)	Well is listed as a Municipal type supply well. Status: active raw	Down/Cross gradient	3/4-mile northwest
Montebello Land & Water Co. Well 14 #1910091009	Geo-Tracker	Well is listed as a Municipal type supply well. Status: active untreated	NA	NA
Unknown/ #2908W 02S/12W-12E	LACDPW	LACDPW, Status: unknown	Up Gradient	3/4-mile northeast
Unknown/ #2909N 02S/12W-13E01	LACDPW	LACDPW, Status: unknown	Cross gradient	2/3-mile southeast
Unknown/ #1600L 02S/12W-13F06	LACDPW	LACDPW, Status: unknown	Cross gradient	3/4-mile southeast
Unknown/ #1590F 02S/12W-14J01	LACDPW	LACDPW, Status: unknown	Down/Cross gradient	2/3-mile south-southeast
Unknown/ #2879 02S/12W-10Q02	LACDPW	LACDPW, Status: unknown	Down gradient	3/4-mile west-southwest

SECOR staff did not conduct field reconnaissance of the wells listed in the EDR report. As such, details as to the locations of the wells are approximate.

2.0 SITE BACKGROUND INFORMATION

2.1 PREVIOUS WORK

SECOR's review of available documentation for the Site shows the currently existing Chevron gasoline service station has had two generations of underground storage tanks (USTs): first generation (between 1968 and 1976 to1987) and second generation (1987 to present).

No environmental site assessments were conducted prior to 1999 (Bechtel Environmental, Inc. [BEI], 1999a).

On March 25, and April 6 and 15, 1999, BEI conducted a soil and groundwater investigation at the subject site for Chevron's methyl tert-butyl ether (MtBE) Risk Evaluation Program (BEI, 1999a). The investigation consisted of the installation of four soil borings (B-1 through B-4) to depths ranging from 80 to 95 feet below ground surface (bgs). Boring B-1 was installed to the east of the fuel USTs to a depth of 80 feet bgs. Borings B-2 through B-4 were converted to groundwater monitoring wells. MW-1 and MW-2 were installed to a depth of 95 feet bgs, and MW-3 was installed to a depth of 90 feet bgs. The locations of these wells are shown on Figure 2. A total of 47 soil and four groundwater samples were collected during the investigation. The samples were analyzed for total petroleum hydrocarbons (TPH) as gasoline using EPA Method 8015 modified, and for benzene, toluene, ethylbenzene, and total xylenes (BTEX) and MtBE using EPA Method 8021. The highest MtBE concentration detected in soils using EPA Method 8021 was confirmed by EPA Method 8260B.

TPH as gasoline and benzene were not detected in any of the soil samples collected from the four borings. Toluene, ethylbenzene, and total xylenes were only detected in the 30-foot sample from boring B-1 at maximum concentrations of 0.2 milligrams per kilogram (mg/kg), 0.1 mg/kg, and 0.8 mg/kg, respectively. MtBE was detected in soil samples from boring B-1 at a maximum concentration of 16 mg/kg in the 15-foot sample, and in soil samples from boring MW-1 at a maximum concentration of 3.35 mg/kg in the 30-foot sample (BEI, 1999a).

TPH as gasoline was detected in groundwater samples collected from B-1 and MW-2 at a maximum estimated (between the method detection limit and the estimated quantization limit) concentration of 1,020 micrograms per liter (µg/L). Benzene was not detected in any of the groundwater samples. Toluene, ethylbenzene, and total xylenes were only detected at B-1 at maximum concentrations of 50 µg/L, 30 µg/L, and 170 µg/L, respectively. MtBE was detected at B-1, MW-1 and MW-2 at concentrations of 1,020 µg/L, 426 µg/L, and 213 µg/L, respectively. MW-3 contained non-detect concentrations of TPH as gasoline, BTEX and MtBE. A groundwater flow direction and gradient was not provided in the report (BEI, 1999a).

An Unauthorized Release Form was completed by BEI on behalf of Chevron Products Company (Chevron) (BEI, 1999b). The form identified the California Regional Water Quality Control Board, Los Angeles Region (LACRWQCB) as the implementing agency and stated that remedial action would be determined by the LACRWQCB.

No records regarding the abandonment of groundwater monitoring wells MW-1 through MW-3 were found. SECOR conducted a site visit on September 22, 2004, and determined that all three wells were dry at depths ranging from 79 to 87 feet below the top of casing.

No records regarding remediation at the site were found.

No groundwater monitoring program is currently in place.

The State of California Water Resources Control Board (SWRCB) GeoTracker Database documents that a release form was filed with a discovery date of April 4, 1999; and a leak reported and preliminary site assessment underway date of May 6, 1999. A regulatory review date of May 12, 1999 is documented. The SWRCB GeoTracker Website Database lists the property as an open Leaking Underground Storage Tank (LUST) Site, Regional Board Case # R-09872.

2.2 TANK INTEGRITY AND HISTORICAL SPILL/LEAK INFORMATION

SECOR reviewed historic tank integrity information for the Site provided by Chevron. Although station operation dates back to between 1968 and 1976, tank integrity reports for the Site date back from March 1981 through July 2004. A brief synopsis of the reviewed tank integrity testing data for the Site is outlined below.

First Generation Structures (between 1968 and 1976 to 1987)

- March 10, 1981– Testing documents three steel USTs of approximately 11 years of age: one 5,000 gallon supreme no lead, one 10,000 gallon regular, and one 10,000 gallon unleaded. Internal corrosion tests are rough on all tanks. Two soil cores were collected and no gasoline odor or hydrocarbon odors were detected.

- May 19, 1981 to June 25, 1984 – Testing documents that there are no suspected leaks and no product loss from the three USTs and product lines.

- February 2, 1987 – Testing documents the installation of the second generation USTs. All lines and tanks passed the integrity testing.

During the timeframe of 1987, the older fuel USTs were removed and replaced with the current three 10,000-gallon double-wall fiberglass Xerxes USTs and product piping.

Second Generation Structures (1987 to Present)

- July 27, 1990 – Earliest documents of second generation structures certificate of tightness for the three lines certified as tight.

- September 25, 1991 – The certificate of tightness for the three lines and three leak detectors are certified as tight.

- September 3, 1993 – Three lines certified as tight. Failing leak detector test to Tank #2; new leak detector installed, retested, and passed.

- November 7, 1994 – Document product delivery systems, including piping and leak detectors, certified as tight.

- September 26, 2000 – Dispenser 1 failed; replaced 8' hose.

- December 23, 1994 to July 6, 2004 - Document three fuel USTs, waste oil UST, and product delivery systems including piping and leak detectors, vapor recovery and secondary containment sumps, certified as tight and any initial failing tests were retested and passed.

No spills or leaks were reported to the ChevronTexaco Loss Prevention Division for the Site. An unauthorized release of petroleum hydrocarbons was reported for the Site on May 6, 1999 by BEI (BEI, 1999b). According to the report, the release was discovered April 9, 1999 by subsurface monitoring and affected the groundwater at the Site. The source and cause of the release is unknown, and the case is currently being handled by the LACRWQCB.

3.0 REGULATORY AGENCY DATABASE SEARCH

3.1 ENVIRONMENTAL DATA RESOURCES REPORT

SECOR contracted with Environmental Data Resources, Inc. (EDR) to review databases maintained by various federal and state environmental agencies. The purpose of the review was to identify reported listings for the subject Site or other properties in the vicinity. The reviewed databases included federal and state lists of known or suspected contaminated sites, known handlers or generators of hazardous waste, known waste disposal facilities and permitted underground storage tanks. The database search report is included as Appendix A. The databases which were researched and the searched distances for each database, if applicable, include the following described below:

Federal Records ASTM Standard:

- NPL, identifies sites for priority cleanup under the superfund program, searched within a one-mile radius.
- CERCLIS, contains information on sites identified by the USEPA as abandoned, inactive or uncontrolled hazardous waste sites that may require cleanup, searched within a one-half mile radius.
- NFRAP, lists sites that were on the CERCLIS but have been removed and now No Further Remedial Action is planned, searched within a one-quarter mile radius.
- CORRACTS, identifies hazardous waste handlers with Resource Conservation and Recovery Act (RCRA) corrective action activity, searched within a one-mile radius.
- RCRIS, identifies sites that generate, store, transport, treat and/or dispose of hazardous waste as identified by the RCRA, searched within a one-quarter mile radius.
- ERNS, stores information on reported releases of oil and hazardous substances, searched within the target property.

Federal Records ASTM Supplemental:

- BRS, Reporting System, collects data on generation and management of hazardous waste.
- CONSENT, establish legal responsibility and standards for NPL clean-up sites, searched within a one-mile radius
- ROD, mandates remedy at NPL sites pertaining to technical and health information to aid in site clean-up, searched within a one-mile radius.
- DELISTED NPL, NPL sites in which no further response is necessary or appropriate, searched within a one-mile radius.
- FINDS, points to other sources that may contain more information, searched within the target property.
- HMIRS, contains hazardous materials spill incidents reported to the DOT, searched within the target property.
- MLTS, lists sites that possess or use radioactive materials subject to Nuclear Regulatory Commission licensing requirements, searched within the target property.
- MINES, mines master index file, searched within a one-quarter mile radius.

- NPL LIENS, lists properties with liens filed against them to recover remedial action expenses, searched within the target property.
- PADS, identifies generators, transporters, commercial storers and/or brokers, and disposers of polychlorinated biphenyls, searched within the target property.
- DOD, Department of Defense, federally owned or administered land of 640 acres or greater, searched within a one-mile radius.
- US Brownfields, contains records on brownfield properties, searched within a one-half mile radius.
- RAATS, contains records on enforcement actions under RCRA, searched within the target property.
- TRIS, identifies facilities that release toxic chemicals to the air, water, or land, searched within the target property.
- TSCA, identifies manufacturers and importers of chemical substances included on the TSCA chemical inventory list, searched within the target property.
- FTTS, tracking system for the Federal Insecticide, Fungicide & Rodenticide, and Toxic Substances Control Act, searched within the target property.
- SSTS, reports manufacturing practices for registered pesticide-producing establishments, searched within the target property.
- Other Federal records searched include Storm Water, RMP,

State Records ASTM Standard:

- AWP, Annual Workplan Sites, state of California Department of Toxic Substance Control (DTSC) database of known hazardous waste sites targeted for cleanup, formerly Bond Expenditure Program (BEP), searched within a one-mile radius.
- CAL-SITES, state database of properties in California where hazardous substances have been release, or where the potential for such release exists, searched within a one-mile radius.
- CHMIRS, California Hazardous Material Incident Report System, searched within the target property.
- Cortese, Hazardous Waste & Substance Sites List, searched within a one-half mile radius.
- Notify 65, Proposition 65 records, searched within a one-mile radius.
- Toxic Pits, identifies sites suspected of containing hazardous substances where cleanup has not yet been completed, searched within a one-mile radius.
- SWIS, Solid Waste Information System, a state inventory of active, closed and inactive landfills and solid waste facilities, searched within a one-half mile radius.
- WMUDS/SWAT, Waste Management Unit Database/Solid Waste Assessment Test, a state inventory of waste management units, searched within a one-half mile radius.
- LUST, leaking underground storage tank incident reports, searched within a one-half mile radius.
- UST, registered underground storage tanks, searched within a one-quarter mile radius.
- VCP, Voluntary Cleanup Program Properties, searched within a one-half mile radius.
- Indian LUST and UST, leaking and registered underground storage tanks on Indian land, searched within a one-half and one-quarter mile radius, respectively.

- CA FID UST, Facility Inventory Database for active / inactive underground storage tanks, searched within a one-quarter mile radius.
- HIST UST, Historical UST registered database, searched within a one-quarter mile radius.

State Records ASTM Supplemental:

- AST, registered aboveground storage tanks, searched within the target property.
- Other state of California records searched include CLEANERS, CA WDS, DEED, NFA, EMI, REF, SCH, NFE, HAZNET, CA SLIC and limited County records.

Other Databases

- Historical Gas Stations and Dry Cleaners, searched a one-quarter mile radius.
- Former Manufactured Gas (Coal Gas) Sites, searched within a one-mile radius.
- Brownfields including voluntary cleanup properties (VCPs) and brownfield properties.
- Oil/Gas Pipelines
- Electric Power Transmission Line Data
- Sensitive Receptors, including Hospitals, Medical Centers, Nursing Homes, Public Schools, Private Schools and Daycare Centers.
- GeoCheck including Flood Zone Data, NWI, National Wetlands Inventory, Water Well Search using Federal and State databases, Oil and Gas Well locations and Radon information.

Twenty-six unique properties (excluding the Site) were listed within a 1-mile radius of the Site in the database search provided by EDR. Eleven orphan properties were also identified in the database search. The Site appears on five listings giving a total of thirty-one listings on the database. The Site listings are discussed in Section 3.2, while neighboring properties are discussed in Section 3.3 (3.3.1 through 3.3.3, depending upon the property's potential to affect soil and/or groundwater quality at the Site). Additionally, sensitive receptors (e.g. down gradient wells, schools, daycare centers) are listed in Section 3.4.

3.2 THE SITE

Summary Listing of the Site

Property Name and Address	EDR Site ID	Database and Reason for Listing	Location Relative to Site	Distance and Direction from Property
95980 801 W Olympic Blvd Montebello, CA 90640	A1	HIST UST – Listed as historically having a 5000 gal, two 10000 gal, and a 1000 gal UST with no additional information	NA	Site
OE Bezerras Chevron 801 W Olympic Blvd Montebello, CA 90640	A2	HAZNET – Listed for generation and disposal of aqueous solution with less than 10% total organic residues, unspecified oil-containing waste, and other inorganic solid waste Los Angeles Co. HMS – listed as an industrial waste and UST site	NA	Site

Property Name and Address	EDR Site ID	Database and Reason for Listing	Location Relative to Site	Distance and Direction from Property
Chevron #9-5980 801 W Olympic Blvd Montebello, CA 90640	A3	LUST – Local agency as lead agency; status: preliminary site assessment underway; groundwater affected; region 4 case #R-09872; leak discovered 4/9/99; report dated 5/6/99 CORTESE - Hazardous waste & substance site	NA	Site
Chevron Station No. 95980 801 W Olympic Blvd Montebello, CA 90640	A4	RCRIS – Listed as a small quantity waste generator FINDS – Listed under the facility index system	NA	Site
Chevron USA SS 095980 801 W Olympic Blvd Montebello, CA 90640	A5	UST – Listed under the UST database with no additional information	NA	Site

3.3 NEIGHBORING PROPERTIES

Neighboring properties have been divided into three categories, depending upon their potential to affect soil and/or groundwater quality at the Site. Properties with no listings of releases are discussed in Section 3.3.1. Properties with potential releases have been divided into two categories: (1) properties not expected to affect the Site (Section 3.3.2); and, (2) properties with potential to affect the Site (Section 3.3.3). Please note that based on topography, groundwater would be expected to flow west to southwest.

3.3.1 Properties with No Listings of Releases

Of the 26 unique properties listed (excluding the Site), 16 properties listed within 1/4-mile of the Site have no listings of releases. These properties did not appear on any lists indicating violations, improper materials management, or that a potential release to the environment had occurred.

Examples of properties included in this category are exclusive listings on HIST UST, CA FID, UST, HAZNET, and RCRIS-Small Quantity Generator (SQG)-type lists. The properties listed below only include those summarized by the EDR as being within 1/4-mile of the Site.

Summary Table of Neighboring Properties with No Listings of Releases

Property Name and Address	EDR Site ID	Database and Reason for Listing	Location Relative to Site	Distance and Direction From Property
Paul's Transmission 825 Olympic Montebello, CA 90640	A6	CORTESE – Listed under the Cortese database with no additional information	Down/Cross gradient	130 feet west-northwest
Pacific Tank Line 825 W Olympic Montebello, CA 90640	A7	RCRIS – Listed as a small quantity waste generator, no reported violations FINDS – Listed under the facility index system	Down/Cross gradient	130 feet west-northwest

Property Name and Address	EDR Site ID	Database and Reason for Listing	Location Relative to Site	Distance and Direction From Property
Anderson Dashi 617 W Olympic Blvd Montebello, CA 90640	8	RCRIS – Listed as a small quantity waste generator, no reported violations FINDS – Listed under the facility index system HAZNET – Listed for disposal and recycling oxygenated solvents and organic solids with halogens	Up/Cross gradient	1/8 mile east-southeast
Montebello Roofing Co. Inc. 868 Truck Way Montebello, CA 90640	9	HAZNET – Listed for unspecified solvent mixture waste HIST UST – Listed as historically having 1 unleaded fuel UST	Down gradient	1/8 mile southwest
Bill Nelson 864 Los Angeles Ave. Simi Valley, CA	10	UST – Listed under the UST database, facility status inactive	Down/Cross gradient	1/8 mile north-northwest
Graffiti Removal Co 443 Montebello Way Montebello, CA 90640	11	RCRIS – Listed as a small quantity generator, no reported violations FINDS – Listed under the facility index system	Down gradient	1/8 mile southwest
Fleishmann's Vinegar 444 W Roosevelt Ave Montebello, CA 90640	B12	UST – Listed under the UST database with no additional information	Up/Cross gradient	<1/4 mile southeast
Montebello Vinegar Plant 444 W Roosevelt Ave Montebello, CA 90640	B13	HIST UST – Listed as historically having 2 USTs Los Angeles Co. HMS – Listed as a UST site	Up/Cross gradient	<1/4 mile southeast
Wilshire Bedding Co., Inc. 424 W Roosevelt Ave Montebello, CA 90640	B14	HIST UST – Listed as historically having 1 UST containing unleaded product Los Angeles Co. HMS – Listed as a UST site, removed	Up/Cross gradient	<1/4 mile southeast
Western Textile Ind 412 Roosevelt Montebello, CA 90640	B15	RCRIS – Listed as a small quantity generator, no reported violations FINDS – Listed under the facility index system HAZNET – Listed for aqueous solution with less than 10% total organic residue waste	Up/Cross gradient	<1/4 mile southeast
City of Montebello Corporate Y 311 S Greenwood Ave Montebello, CA 90640	C17	HIST UST – Listed as historically having 8 USTs	Down/Cross gradient	<1/4 mile west-northwest
Gobe of California, Inc 400 Roosevelt Ave Montebello, CA 90640	B18	RCRIS – Listed as a small quantity generator, no reported violations FINDS – Listed under the facility index system	Up/Cross gradient	<1/4 mile southeast
Warehouse 123 S Montebello Blvd Montebello, CA 90640	D20	HIST UST – Listed as historically having 2 USTs	Cross/Up gradient	<1/4 mile north-northeast
City of Simi-Public SVC Center 490 Los Angeles Ave Simi Valley, CA	21	UST – Listed under the UST database, facility status inactive	Up gradient	<1/4 mile east-northeast

Property Name and Address	EDR Site ID	Database and Reason for Listing	Location Relative to Site	Distance and Direction From Property
Center of the Plate 1117 W Olympic Blvd Montebello, CA 90640	C22	RCRIS – Listed as a small quantity generator, no reported violations FINDS – Listed under the facility index system HAZNET – Listed for recycling aqueous solution with less than 10% total organic residues and halogenated solvents	Down/Cross gradient	<1/4 mile west-northwest
Montebello Unified School Dist 123 S Montebello Blvd Montebello, CA 90640	D23	RCRIS – Listed as a small quantity generator, no reported violations FINDS – Listed under the facility index system	Up gradient	<1/4 mile north-northeast
Foreign Affairs Auto Repairs 528 Montebello Way Montebello, CA 90640	24	RCRIS – Listed as a small quantity generator, no reported violations FINDS – Listed under the facility index system HAZNET – Listed for aqueous solution with less than 10% total organic residues and liquids with halogenated organic compounds > 1000 mg/L	Down gradient	<1/4 mile southwest

3.3.2 Properties with Releases Not Expected to Affect the Site

Of the twenty-six unique properties listed (excluding the Site), six appear on regulatory databases within a 1-mile radius of the Site indicating the property has had a potential release to the environment. However, due to criteria such as the case status (e.g. case closed), the affected media (groundwater or soil only), and/or the distance and inferred hydraulic direction of the property relative the Site (groundwater flow is towards the west to southwest); these properties are not expected to affect the Site. The closest of these properties which were mapped within a 1/4-mile radius are discussed in the Summary Table below.

Summary Table of Neighboring Properties with Releases Not Expected to Affect the Site

Property Name and Address	EDR Site ID	Database and Reason for Listing	Location Relative to Site	Distance and Direction From Property
City of Montebello 400 Taylor Ave S Montebello, CA 90640	C16	LUST – Regional board as lead agency, status: pollution characterization, groundwater affected; report date 3/18/82, last review date 3/22/2001; Max MtBE: 154 ppb detected in 6/15/98	Down/Cross gradient	<1/4 mile west-northwest
Montebello Unified School 123 Montebello Montebello, CA 90640	D19	LUST – Regional board as lead agency; leak discovered 1/3/91, soil only, case closed 7/19/1996	Up gradient	<1/4 mile north-northeast

3.3.3 Properties with Potential to Affect the Site

Of the 26 unique sites listed (excluding the Site) within one-mile of the Site, no sites within 1/4 –mile of the Site appear on databases indicating the facility has had a potential release to the environment that may impact soil and/or groundwater quality beneath the Site.

3.4 SENSITIVE RECEPTORS

Sites that have been identified as sensitive receptors are summarized in the following table. Examples of sensitive receptors include: drinking water wells, schools, daycare centers, etc. The search radius for drinking water wells and surface water receptors is within a 1-mile radius of the Site, and within a 1/4-mile for schools and daycare centers.

Summary Table of Sensitive Receptors

Property Name and Address/Well ID	Source of Data	Database and Reason for Listing	Location Relative to Site	Distance and Direction From Property
Schools, Day Care Centers, etc. Located Within a 1/4-Mile Radius				
Montebello Christian School 136 S 7th St. Montebello, CA 90640	EDR	Preschool, K-12 school located within 1/4-mile radius.	Cross/Up gradient	<1/4 mile north-northeast
Drinking Water Wells Located Within a 1-Mile Radius				
CA Water Service Co. - East Los Angeles Well ID: CA1910036	EDR (1)	Well is listed as a Municipal type supply well. Status: not reported	Cross/Up gradient	1/3-mile northeast
Montebello Land & Water Co. Well 11A 02S/12W-11R04S CA Wells 2812 #1910091007	EDR (B4), Geo-Tracker, LACDPW	Well is listed as a Municipal type supply well. Status: active raw	Up gradient	<1/2-mile east
San Gabriel Valley Water Co. – El Monte Well W1E 02S/11W-18Q07S CA Wells 2765 #1910039045	EDR (C8)	Well is listed as a Municipal type supply well. Status: active raw	Up/Cross gradient	2/3-mile east-southeast
San Gabriel Valley Water Co. – El Monte Well W1E-FE/MN Removal EFF G19/039-FEMNFT1 CA Wells 22723 #1910039055	EDR (C9)	Well is listed as a Municipal type supply well. Status: active treated	Up/Cross gradient	2/3-mile east-southeast
South Montebello Irrigation Dist. Well 01 02S/12W-14B02S CA Wells 2825 #1910153001	EDR (D10)	Well is listed as a Municipal type supply well. Status: active raw	Up/Cross gradient	2/3-mile southeast

Property Name and Address/Well ID	Source of Data	Database and Reason for Listing	Location Relative to Site	Distance and Direction From Property
South Montebello Irrigation Dist. Well 02 02S/12W-14B07S CA Wells 2826 #1910153002	EDR (D11)	Well is listed as a Municipal type supply well. Status: abandoned	Up/Cross gradient	2/3-mile southeast
South Montebello Irrigation Dist. Well 03 02S/12W-14B08S CA Wells 2827 #1910153003	EDR (D12), Geo-Tracker, LACDPW	Well is listed as a Municipal type supply well. Status: active raw	Up/Cross gradient	2/3-mile southeast
Montebello Land & Water Co. Well 07 02S/12W-12M02S CA Wells 2820 #1910091001	EDR (D13), LACDPW	Well is listed as a Municipal type supply well. Status: active untreated	Up/Cross gradient	2/3-mile southeast
Montebello Land & Water Co. Well 11 02S/12W-11R03S CA Wells 2811 #1910091006	EDR (D14), LACDPW	Well is listed as a Municipal type supply well. Status: destroyed	Up/Cross gradient	2/3-mile southeast
South Montebello Irrigation Dist. Well 05 02S/12W-13D07S CA Wells 2823 #1910153005	EDR (D15), LACDPW	Well is listed as a Municipal type supply well. Status: active raw	Up/Cross gradient	2/3-mile southeast
Pico Rivera – City, Water Dept. Well W05A LACFCD 2909H 02S/12W-12N04S CA Wells 2821 #1910042017	EDR (D16)	Well is listed as a Municipal type supply well. Status: abandoned	Up/Cross gradient	2/3-mile southeast
CA Water Service Co. ELA Well 19-03 02S/12W-10J01S CA Wells 2809 #1910036008	EDR (E17), LACDPW	Well is listed as a Municipal type supply well. Status: active raw	Down gradient	2/3-mile southwest
CA Water Service Co. ELA Well 19-04 02S/12W-10K03S CA Wells 2810 #1910036009	EDR (E18)	Well is listed as a Municipal type supply well. Status: standby raw	Down gradient	2/3-mile southwest
Montebello Land & Water Co. Well 09 02S/12W-12E05S CA Wells 2816 #1910091004	EDR (G23), LACDPW	Well is listed as a Municipal type supply well. Status: active untreated	Cross/Up gradient	3/4-mile northeast
Montebello Land & Water Co. Well 08 02S/12W-12E02S CA Wells 2815 #1910091002	EDR (G24)	Well is listed as a Municipal type supply well. Status: destroyed	Cross/Up gradient	3/4-mile northeast

Property Name and Address/Well ID	Source of Data	Database and Reason for Listing	Location Relative to Site	Distance and Direction From Property
Montebello Land & Water Co. Well 10 02S/12W-12E06S CA Wells 2817 #1910091005	EDR (G25), LACDPW	Well is listed as a Municipal type supply well. Status: active untreated	Cross/Up gradient	3/4-mile northeast
Montebello Land & Water Co. Well 12 02S/12W-12E08S CA Wells 2819 #1910091008	EDR (G26)	Well is listed as a Municipal type supply well. Status: active untreated	Cross/Up gradient	3/4-mile northeast
Montebello Land & Water Co. Well 08A 02S/12W-12E07S CA Wells 2818 #1910091003	EDR (G27), LACDPW	Well is listed as a Municipal type supply well. Status: active untreated	Cross/Up gradient	3/4-mile northeast
Maywood Mutual Water Co. #3, 57th Street Well 03 02S/12W-19C01S CA Wells 2837 #1910086001	EDR (28)	Well is listed as a Municipal type supply well. Status: active raw	Down/Cross gradient	3/4-mile northwest
Montebello Land & Water Co. Well 14 #1910091009	Geo-Tracker	Well is listed as a Municipal type supply well. Status: active untreated	NA	NA
Unknown/ #2908W 02S/12W-12E	LACDPW	LACDPW, Status: unknown	Up gradient	3/4-mile northeast
Unknown/ #2909N 02S/12W-13E01	LACDPW	LACDPW, Status: unknown	Cross gradient	2/3-mile southeast
Unknown/ #1600L 02S/12W-13F06	LACDPW	LACDPW, Status: unknown	Cross gradient	3/4-mile southeast
Unknown/ #1590F 02S/12W-14J01	LACDPW	LACDPW, Status: unknown	Down/Cross gradient	2/3-mile south-southeast
Unknown/ #2879 02S/12W-10Q02	LACDPW	LACDPW, Status: unknown	Down gradient	3/4-mile west-southwest
Surface Water Bodies Located Within a 1-Mile Radius				
		NONE		

One sensitive receptor, other than the water wells listed above, were identified within a 1/4-mile radius of the Site in the EDR data base report, USGS maps, Thomas Guide maps, Internet searches and /or during visual inspection of neighboring properties: Montebello Christian School located less than 1/4-mile north-northeast (cross gradient).

The groundwater production wells are discussed in Section 1.3.1 of this report.

4.0 HISTORICAL SITE RECORDS REVIEW

SECOR developed an understanding of past use of the property through research of the following available information resources. The research was conducted in accordance with the American Society for Testing and Materials (ASTM) Standard E 1527-00, Standard Practice for Environmental Site Assessments: Phase I Environmental Site Assessment Process. The standard requires the research of one or more historical record resources to investigate possible past use of a given property. Potential historical records used for research might include historic aerial photography, topographic maps, fire insurance maps, city directories and/or prior environmental reports. Prior environmental reports, if applicable to the subject property, have been summarized in Section 2.0 of this report. Results of SECOR's additional historical research for the subject Site are outlined in the following sections.

4.1 AERIAL PHOTOGRAPH REVIEW

Aerial photographs for the property and surrounding areas were obtained from Environmental Data Resources, Inc. (EDR) to evaluate historical usage of the Site and adjacent properties. The photographs were also reviewed to evaluate any discernible evidence of potential sources of negative environmental impact at the Site. The general activity on a property and land use changes can often be discerned from the type and layout of structures visible in aerial photographs and maps; however, specific elements of a site operation cannot normally be determined.

The following aerial photographs of the Site and surrounding areas were examined during SECOR's historical investigations:

- Photograph dated 1928 (Scale: 1" = 500', Flyer: Fairchild)
- Photograph dated 1938 (Scale: 1" = 555', Flyer: Laval)
- Photograph dated 1947 (Scale: 1" = 666', Flyer: Fairchild)
- Photograph dated 1956 (Scale: 1" = 400', Flyer: Fairchild)
- Photograph dated 1968 (Scale: 1" = 430', Flyer: Teledyne)
- Photograph dated 1976 (Scale: 1" = 666', Flyer: Teledyne)
- Photograph dated 1989 (Scale: 1" = 666', Flyer: United States Geological Survey [USGS])
- Photograph dated 1994 (Scale: 1" = 666', Flyer: USGS)
- Photograph dated 2002 (Scale: 1" = 666', Flyer: USGS)

1928
The Site appears to have two small square structures in northwest corner of the property; the rest of the Site appears to be undeveloped, vacant land with the exception of a private road in the southeast section of the property. The Site is bordered by Olympic Blvd. to the north, Montebello Blvd. to the east, Union Pacific Railroad to the south, and 3 small structures to the west. Surrounding areas include residential neighborhoods located north of the Site and agricultural land is located south of the Site.

1938
Two new small square structures are located on the eastern half of the Site; a new small square structure appears to be located in the western portion of the Site. The surrounding areas are similar to the 1928 photograph.

1947
The Site is similar to the 1938 photograph. There is more residential development surrounding the Site to the north; agricultural land and residential development is located south of the Site.

1956
The Site is similar to the 1947 photograph with the addition of a small square structure in the center of the property. A large rectangular building has been developed on property west of the Site, and warehouse size structures have been erected southeast of the property. Most of the area south of the Site is now residential development with a few agricultural areas.

1968
The original structures on the Site are no longer present; a rectangular structure is located in the southeast corner of the property which appears to be the furniture building referenced in the fire insurance maps (see section 4.3). The area south of the Site no longer has agriculture. The surrounding area consists of residential development to the north, northeast, and south; and industrial development (warehouses) to the east and west of the Site.

1976
The Site is now a gas station, the current automotive service building is in its current location in the western portion of the property. Two pump islands are located along the northern and eastern Site boundaries. The entire Site appears to be covered with asphalt or concrete. The surrounding area is similar to the 1968 photograph with the addition of new road construction south of the Site.

1989
The Site and surrounding area are similar to the 1976 photograph with the addition of a canopy over the eastern pump island.

1994
The Site and surrounding area are similar to the 1989 photograph.

2002
The northern pump island has been removed from the Site. The remainder of the Site and the surrounding area are similar to the 1994 photograph.

Summary
With the exception of the above referenced features that appear to be gasoline stations, the uses of the Site and surrounding properties, determined from aerial photograph review, did not appear to be of environmental concern.

4.2 TOPOGRAPHIC MAP REVIEW

Historical USGS topographic maps were reviewed by SECOR to identify past physiographic features such as streams, lakes, and Site and vicinity development.

The following topographic maps were reviewed:

- Topographic map dated 1913 (15 Minute, Scale: 1:62,500)
- Topographic map dated 1915 (30 Minute, Scale: 1:62,500)
- Topographic map dated 1926 (6 Minute, Scale: 1:24,000)
- Topographic map dated 1966 (7.5 Minute, Scale: 1:24,000)
- Topographic map dated 1972-photorevised 1966 (7.5 Minute, Scale: 1:24,000)
- Topographic map dated 1981-photorevised 1966 (7.5 Minute, Scale: 1:24,000)
- Topographic map dated 1994-photorevised 1966 (7.5 Minute, Scale: 1:24,000)

1913
The Site and the surrounding area are depicted as vacant, undeveloped land. Rio Hondo is located approximately 1/2 mile southeast.

1915
The Site and the surrounding area are similar to the 1913 map.

1926
The Site is bounded by McKinley Ave. to the north, Cedar Ave. to the east, and the Union Pacific railroad to south. Two small structures occupy the northwest corner of the Site. Residential neighborhoods are depicted directly north of the Site. Montebello Standard Oil Company, located approximately 1 mile west-southwest, is depicted with 5 storage tanks onsite. Oil wells are depicted 1.5 miles north-northwest of the Site.

1966
The Site and surrounding areas are depicted as being within a built up area. The Site is bounded by Olympic Blvd. to the north, Montebello Blvd. to the east, and the Union Pacific railroad to south. The Montebello Hills and Oil Field is located approximately 1.75 miles northeast of the Site.

1972
The Site and the surrounding area are similar to the 1966 map.

1981
The Site and the surrounding area are similar to the 1972 map.

1994
The Site and the surrounding area are similar to the 1981 map.

Summary
The uses of the Site and surrounding properties, determined from topographic map review, did not appear to be of environmental concern.

4.3 FIRE INSURANCE MAPS

Fire insurance maps were developed for use by insurance companies to depict facilities, properties, and their uses for many locations throughout the United States. These maps provide prior land use history and assist in assessing whether there may be potential environmental contamination on or near the Subject Property.

These maps, which have been periodically updated since the late 19th century, often provide valuable insight into historical site uses.

SECOR was provided by EDR with five historical fire insurance maps covering the Site for the following years: 1920, 1925, 1929, 1950, and 1966.

The 1920, 1925, and 1929 maps show 2 dwellings and 2 private garages on the Site.

The 1950 map shows the addition of one dwelling and an office. Additionally, two storage structures and a gas pump are located on the Site. The location of the gas pump is shown on Figure 2. This former structure was assessed during previous investigations (Bechtel, 1999).

The 1966 map shows only one structure on the Site, a furniture building. All of the previous structures are no longer shown on the Site.

4.4 CITY DIRECTORY SEARCH

EDR researched available City Directory sources. City Directories from 1920 through 2003 were searched. The Site was not listed in any of the searched directories. Historical directories of the surrounding areas do not have any listings that would reveal environmental concerns to the Site.

5.0 BASELINE ASSESSMENT

A description of methods and procedures used by SECOR during the Baseline Assessment is presented in the following paragraphs. The methods and procedures were conducted in general accordance with established Chevron Guidelines for Environmental Risk Evaluation Guide for Property Transactions: Sites with USTs and SECOR's Proposal for Baseline Site Assessment dated September 23, 2004, except where indicated otherwise.

5.1 FIELD OPERATIONS

SECOR staff supervised the drilling of eight exploratory soil borings (BA-1, BA-2, and BA-4 through BA-9) by Cal Pac Drilling during October 6 through 14, 2004. The locations of the borings are shown on attached Figure 2. A copy of the site specific Health and Safety Plan is included as Appendix B.

One of the eight borings (BA-1) was drilled using a truck-mounted drilling rig and using 8-inch outer-diameter rotary-flight hollow-stem auger in order to advance the borings to the target depth of 75 feet depth. The other borings (BA-2, BA-4 through BA-9) were drilled using a hydraulic push (GeoProbe™) drilling rig. This technique used 1.5-inch diameter push rods and extended to a maximum total depth of approximately 30 feet (25.98 feet below ground surface [bgs] true vertical depth for angle borings).

In accordance with California State Law, Underground Service Alert (USA) was notified prior to commencing drilling activities to identify any public utility alignments that may have been in potential conflict with the proposed borings. SECOR also provided the services of a geophysical survey company to identify any private utility alignments that may have been in potential conflict.

Nine soil borings were originally proposed by SECOR. One boring (BA-3) could not be drilled due to conflicts with utilities. BA-4 and BA-5 were moved slightly from proposed locations due to conflicts with utilities.

In accordance with established Chevron Guidelines, SECOR Staff supervised the clearing of soils from the upper eight feet of each boring location utilizing an air-knife and vacuum extraction device. Copies of the completed Boring Clearance Forms are attached as Appendix C.

Advancement of the soil borings included soil sampling, soil classification, and subsequent abandonment of the borehole. The following sections describe each of the elements of the completed Baseline Site Assessment investigation.

5.1.1 Drilling and Soil Sampling Procedures

During hollow-stem auger advancement, sampling of encountered subsurface soils was performed using a standard penetration split-spoon sampling device (SPT) sleeved with three 6-inch long brass or stainless steel tubes. Soil samples were collected at five-foot intervals or less using the sampler. At each sampling interval, the sampler was driven into undisturbed soil beyond the cutting head of the lead auger with a 140-pound hammer free falling from 30 inches until 18 inches of penetration was achieved or until the number of blows required to drive the sampler six inches (blow count) exceeded 50. Upon advancement of the sampler to the full 18-inch length or refusal depth, the augers were advanced around the sampler, and the sampler was brought to the surface. The sampling and drilling sequence was then repeated for the entire depth of each boring.

Direct push (Geoprobe™) sampling also occurred at five-foot intervals. This technique uses a hydraulic hammer to advance the sampler. At the sampling depth, the pointed push tip is retracted and the sampler is advanced approximately 24 inches to fill the sample tubes. For each successive sampling interval the rods and sampler need to be retracted, cleaned and replaced with new sample tubes (sampler only), and then advanced to the next sampling depth.

Upon extracting the sampler at each depth interval, the soils contained therein were visually examined by SECOR field personnel who then classified the soils in accordance with the Unified Soil Classification System (USCS). A photoionization detector (PID) was also used to monitor the soils collected from above the groundwater surface for volatile organic compound (VOC) vapors. A summary of the USCS classifications and VOC vapor readings obtained are presented in the boring logs included as Appendix D.

After USCS classification and VOC evaluation, the soil samples collected at each sampling interval were packaged by placing Teflon sheets over the ends of the lowermost or middle brass tube and capping the tube with a tight fitting plastic cap, which was then secured to the tube using self-adhering Arlon tape, labeled, and placed in an ice-filled cooler pending delivery under Chain-of-Custody (COC) to a laboratory for potential chemical analysis. The COC records for the soil samples collected from the borings are presented in Appendix E.

5.1.2 Boring Abandonment Procedures

Following soil and groundwater sampling, the borings were abandoned by placing bentonite chips inside the borehole, which were subsequently hydrated. Once the level of the sealing mixture had reached a level of approximately one foot below ground surface, redi-mix concrete was emplaced and finished flush with existing surface grade.

5.1.3 Equipment Cleaning Procedures/Containment of Materials

To maintain quality control during drilling operations, the sampling equipment was cleaned in an Alconox scrub solution and double-rinsed first in tap water followed by a final rinse using distilled water prior to each sampling interval. In addition, the augers were cleaned with pressurized hot water prior to drilling each boring to prevent cross-contamination from one boring to the next.

All soil cuttings and wastewater generated were stored in labeled 55-gallon steel drums on the Site pending profiling for off site disposal at a licensed receiving facility.

5.1.4 Laboratory Testing Program

All soil samples collected during this investigation were delivered under COC to Lancaster Laboratories located at 2425 New Holland Pike, Lancaster, Pennsylvania. Lancaster Laboratories is certified to perform hazardous waste testing by the State of California Environmental Laboratory Accreditation Program (ELAP), ELAP No. 2116.

Soil samples collected in the vicinity of the former and existing gasoline underground storage tanks (USTs), dispenser islands, and fuel piping were analyzed for total petroleum hydrocarbons-gasoline range organics (TPH-GRO) and for benzene, toluene, ethylbenzene and toluene (BTEX), gasoline oxygenates, and ethanol by

EPA Test Method 8260B. The sample with the highest TPH-GRO concentration was also scheduled to be analyzed for total lead using EPA Test Method 6010B.

Soil samples collected near the existing used oil UST were analyzed for TPH-GRO, TPH as diesel range organics (DRO) and TPH as oil range organics (ORO) by EPA Test Method 8015M. The sample with the highest TPH concentration was also scheduled to be analyzed for VOCs by EPA Test Method 8260B and Title 22 metals.

If hydrocarbons were not detected in any of the samples, then one sample in the vicinity of the used oil UST (BA-9) was analyzed for VOCs by EPA Test Method 8260B, Title 22 metals, and polychlorinated biphenyls (PCBs) by EPA Test Method 8082 for disposal profiling.

5.2 INVESTIGATIVE DERIVED WASTE

A total of 10 drums of investigation-derived waste (IDW), 9 soil drums and one water drum, were generated as a result of drilling activities. Profile paperwork for the IDW stream was submitted to Thermal Processing Technologies (TPS) for soil treatment and disposal and U.S. Filter for water treatment and disposal, through Belshire Environmental Services. Profile numbers and disposal are pending to date. Copies of the waste manifests will be included under separate cover (Appendix F).

6.0 INVESTIGATION FINDINGS

The results of the investigation are presented in the following subsections.

6.1 FIELD OBSERVATIONS

- Boring BA-1 was drilled vertically to a depth of 75 feet below ground surface (bgs) on the western side of the existing gasoline underground storage tank (UST) pad. Photoionization detector (PID) readings of samples collected in the boring were 0 (zero) parts per million by volume (ppmv). No hydrocarbon odors were noted in any of the samples collected from this boring.

- Boring BA-2 was drilled at a 30-degree angle from vertical directed northwest towards the existing gasoline UST pad to a depth of 19 feet (16.5 feet true vertical depth); the boring could not be drilled deeper. PID readings of samples collected in the boring were 0 (zero) ppmv. No hydrocarbon odors were noted in any of the samples collected from this boring.

- Boring BA-3 was not drilled. The proposed location west of the existing western gasoline dispenser was too close to the UST pad, product lines and underground utilities located during the geophysical survey.

- Boring BA-4 was drilled at a 25-degree angle from vertical directed southwest towards the existing northern gasoline dispenser and product lines to a depth of 18.5 feet (16.8 feet true vertical depth) ; the boring could not be drilled deeper. PID readings of samples collected in the boring were 0 (zero) ppmv. No hydrocarbon odors were noted in any of the samples collected from this boring.

- Boring BA-4a and BA-4b were abandoned after finding pea gravel below the concrete and asphalt.

- Boring BA-5 was drilled at a 30-degree angle from vertical, directed south-southeast towards the southern existing gasoline dispenser and product lines to a depth of 20 feet (17.3 feet true vertical depth); the boring could not be drilled deeper. PID readings of samples collected in the boring were 0 (zero) ppmv. No hydrocarbon odors were noted in any of the samples collected from this boring.

- Boring BA-5a was abandoned due to finding pea gravel under the concrete.

- Boring BA-6 was drilled at a 30-degree angle from vertical, directed west-southwest towards the eastern existing gasoline dispenser and product lines to a depth of 20.5 feet depth (17.8 feet true vertical depth); the boring could not be drilled deeper. PID readings of samples collected in the boring ranged from 0 (zero) to 12.8 ppmv. The highest PID reading was at 15 feet depth. However, no hydrocarbon odor was noted in the sample collected at 15 feet depth.

- Boring BA-7 was drilled vertically to a depth of 30 feet bgs at the location of the former gasoline dispenser and product lines northeast of the automotive service building. PID readings of samples collected in the boring were 0 (zero) ppmv. No hydrocarbon odors were noted in the samples collected from this boring.

- Boring BA-8 was drilled vertically to a depth of 10 feet bgs west of the former product lines located east of the automotive service building. PID readings of samples collected in the boring were 0 (zero) ppmv. No hydrocarbon odors were noted in the samples collected from this boring.

- Boring BA-9 was drilled at a 30-degree angle from vertical, directed northeast towards the existing waste oil UST to a depth of 24 feet (20.8 feet true vertical depth); the boring could not be drilled deeper. PID readings of samples collected in the boring ranged from 0 (zero) to 4.2 ppmv. The highest PID reading was at 20 feet depth. However, no hydrocarbon odor was noted in the sample collected at 20 feet depth.

General lithologies encountered during SECOR's field investigation consisted of sandy clay, clayey sand, clay, clay with sand, well-graded and poorly-graded sand, sand with silt, and silty sand. The explored areas of the Site were found to be underlain by artificial and native fill to depths of approximately 3 to 5 feet bgs. Artificial fill materials consisted primarily of fine poorly-graded sand with asphalt and concrete fragments. Native soils encountered were comprised primarily of sandy clay and clayey sand to a depth of approximately 15 feet bgs; primarily poorly-graded sand at depths of 15 to 25 feet bgs; primarily sandy clay and clay at depths of 25 to 55 feet bgs; primarily poorly-graded sand at depths of 55 to 60 feet bgs; primarily clay with sand at depths of 60 to 70 feet bgs; and silty sand and poorly-graded sand at a depth of 70 to 75 feet bgs. Groundwater was not encountered at 75 feet bgs.

6.2 ANALYTICAL RESULTS

The following subsection discusses the analytical results for soil samples collected during SECOR's investigation.

6.2.1 Soil Samples

Table 1 through Table 4 summarize the laboratory analytical results for soil samples analyzed from the borings located adjacent to the existing and former gasoline USTs, fuel dispenser islands, fuel delivery piping, and existing used oil UST. The laboratory data sheets, quality assurance/quality control (QA/QC) results, and chain-of-custody documentation are presented in Appendix E.

Chemical analysis of select soil samples by EPA Test Method 8260B showed non-detectable concentrations of total petroleum hydrocarbons as gasoline range organics (TPH-GRO) in all samples analyzed. The chemical analysis of select soil samples by EPA Method 8260B showed non-detectable concentrations of benzene, toluene, ethylbenzene and total xylenes (BTEX), ethanol or fuel oxygenates in all but one sample (BA-6-15). Sample BA-6-15 showed 6 micrograms per kilogram (µg/kg) of xylene, but showed non-detectable concentrations for all other compounds tested. Sample BA-6-15 was analyzed for total lead by EPA Test Method 6010B. The analysis of the soil sample showed 2.44 milligrams per kilogram (mg/kg) lead.

The chemical analysis of select soil samples by EPA Test Method 8015M showed non-detectable concentrations of TPH-GRO, TPH as diesel range organics (TPH-DRO), and TPH as oil range organics (TPH-ORO) in all samples analyzed.

Sample BA-9-20 was analyzed for volatile organic compounds (VOCs) by EPA Test Method 8260B, polychlorinated biphenyls (PCBs) by EPA Test Method 8082, and Title 22 metals for disposal profile purposes. The analysis of the soil sample showed non-detectable concentrations of both VOCs and PCBs. Metals were detected at the following concentrations: arsenic at 7.40 mg/kg, barium at 72.3 mg/kg, chromium at 16.7

mg/kg, cobalt at 4.28 mg/kg, copper at 92.5 mg/kg, lead at 16.2 mg/kg, mercury at 0.546 mg/kg, nickel at 10.1 mg/kg, silver at 2.14 mg/kg, vanadium at 24.0 mg/kg, and zinc at 174 mg/kg.

7.0 LIMITATIONS

SECOR has prepared this report for the exclusive use of Chevron as it pertains to Service Station No. 9-5980 located at 801 W. Olympic Blvd., Montebello, California. SECOR's investigation has been performed with the degree of skill generally exercised by practicing engineers and geologists in the environmental field. SECOR makes no other warranty, either expressed or implied, concerning the conclusions and professional advice, which is contained within the body of this report. *Any use of or reliance on this report by a third party shall be at such a party's sole risk.*

Inherent in most projects performed in a heterogeneous subsurface environment, excavation or continuing assessments may reveal findings that are different than those presented herein. This facet of the environmental profession should be considered when formulating professional opinions on the limited data collected on these projects.

The information presented in this report is valid as of the date our exploration was performed. Site conditions may alter with time; consequently, the findings presented herein are subject to change.

This report has been issued with the clear understanding that it is the responsibility of the owner, or their representative, to make appropriate notifications to regulatory agencies. It is specifically not the responsibility of SECOR to conduct appropriate notifications as specified by current county and state regulations.

SECOR can offer no assurances and assumes no responsibility for site conditions or activities that were outside the scope of the inquiry requested by Chevron as outlined in this document. It should be understood by Chevron that SECOR has relied on the accuracy of documents, oral information, and other material and information provided by Chevron and other associated parties. It is recognized that regulatory requirements may change, including the revision of accepted action levels, which could necessitate a review of the discussion, findings, recommendations or conclusions of this report. Any subsequent modification, revision or verification of this report must be provided in writing by SECOR.

8.0 REFERENCES

Bechtel Environmental, Inc. (BEI), 1999a, Field Activities Report for Chevron Service Station 9-5980, 801 West Olympic Boulevard, Montebello, California, June 3.

_____, 1999b, Transmittal of Unauthorized Release Form, Chevron Station No. 9-5980, 801 West Olympic Boulevard, Montebello, California, May 12.

California Department of Oil, Gas, and Geothermal Resources (DOGGR), 2003, Regional Wildcat Map W1-5, dated June 8.

_____, 2002, Geothermal Map of California, scale 1:1,500,000.

California Department of Water Resources (DWR), 2003, Groundwater Basins of California, Bulletin 118

California Division of Mines and Geology (CDMG), 1969, Geologic Map of California, Los Angeles Sheet, scale 1:250,000.

_____, 1994, Fault Activity Map of California and Adjacent Areas with Locations and Ages of Volcanic Eruptions, scale 1:750,000.

_____, 2000, Digital Images of Alquist-Priolo Earthquake Fault Zones of California, Southern Region, CD 2000-003.

California Water Resources Control Board, 2004, GeoTracker Database, website download from http://geotracker.swrcb.ca.gov/

Chevron Southwest Region, 1988, Ground and Grade Plan, Service Station #9-5980, 801 W. Olympic Blvd. & Montebello Blvd., Montebello, CA, revised September 9, 1995.

_____, 1994, Site Plan, S.S. 5980, 801 W. Olympic Blvd. & Montebello Blvd., Montebello, California, Sheet 2 of 8, January 25.

Chevron U.S.A. Inc., 1986a, Site Plan SS 5980, 801 W. Olympic Boulevard & Montebello Boulevard, Montebello, California, June 27, last revised September 12, 1986.

_____, 1986b, Grading Plan SS 5980, 801 W. Olympic Boulevard & Montebello Boulevard, Montebello, California, July 7, last revised September 12, 1986.

_____, 1986c, Final Survey, SS 5980, SW Corner Montebello Blvd & Olympic Blvd, Montebello, California, June 13.

Environmental Data Resources, Inc. (EDR), 2004, EDR Radius Map with GeoCheck, Chevron 9-5980, 801 W. Olympic Blvd, Montebello, CA, September 2. Inquiry Number 1262263.2s

_____, September 2, 2004, Sanborn Map Report, Chevron 9-5980, 801 W. Olympic Blvd, Montebello, CA, Inquiry Number: 1262263.3s; Maps dated 1920, 1925, 1929, 1950, and 1966.

_____, September 3, 2004, Historical Topographic Map Report, Chevron 9-5980, 801 W. Olympic Blvd, Montebello, CA, Inquiry Number: 1262263-4. USGS Topographic Maps dated 1913, 1915, 1926, 1966, 1972, 1981, and 1994.

_____,September 2, 2004, Aerial Photography Print Service, Chevron 9-5980, 801 W. Olympic Blvd, Montebello, CA, Inquiry Number: 1262263-5; Photos dated 1928, 1938, 1947, 1956, 1968, 1976, 1989, 1994, and 2002.

_____, September 2, 2004, City Directory Abstract, Chevron 9-5980, 801 W. Olympic Blvd, Montebello, CA, Inquiry Number: 1262263-7

Standard Oil Company of California, 1968, Alta Survey, S/W Cor. Montebello Blvd. & Olympic Blvd., Montebello, California, June 30.

_____, 1969, Ground & Grade Plan with Landscaping, Dealer Oper. SS 5980, Montebello & Olympic Blvd., Montebello, California, last revised September 6, 1986.

TABLES

TABLE 1
SUMMARY OF SOIL CHEMICAL ANALYSIS
FOR TPH, BTEX, AND LEAD
Chevron Service Station No. 9-5980
801 W Olympic Boulevard
Montebello, CA

Sample Identification	Sample Depth (feet)	Sampling Date	Feature Assessed	TPH - GRO (µg/kg)	TPH - GRO (mg/kg)	TPH-DRO (mg/kg)	TPH-ORO (mg/kg)	Benzene (µg/kg)	Toluene (µg/kg)	Ethylbenzene (µg/kg)	Total Xylenes (µg/kg)	Lead (mg/kg)
				EPA 8260B	EPA 8015M	EPA 8015M	EPA 8015M	EPA 8260B	EPA 8260B	EPA 8260B	EPA 8260B	EPA 6010B
BA1-30	31	10/11/04	Fuel UST	ND<100	NA	NA	NA	ND<2.0	ND<2.0	ND<2.0	ND<4.0	NA
BA1-75	74.5	10/11/04	Fuel UST	ND<100	NA	NA	NA	ND<2.0	ND<2.0	ND<2.0	ND<4.0	NA
BA2-15	15	10/14/04	Fuel UST	ND<100	NA	NA	NA	ND<2.0	ND<2.0	ND<2.0	ND<4.0	NA
BA2-20	20	10/14/04	Fuel UST	ND<100	NA	NA	NA	ND<2.0	ND<2.0	ND<2.0	ND<4.0	NA
BA4-15	15.5	10/13/04	Fuel Dispenser	ND<100	NA	NA	NA	ND<2.0	ND<2.0	ND<2.0	ND<4.0	NA
BA4-20	18	10/13/04	Fuel Dispenser	ND<100	NA	NA	NA	ND<2.0	ND<2.0	ND<2.0	ND<4.0	NA
BA5-15	15.5	10/11/04	Fuel Dispenser	ND<100	NA	NA	NA	ND<2.0	ND<2.0	ND<2.0	ND<4.0	NA
BA5-20	19.5	10/11/04	Fuel Dispenser	ND<100	NA	NA	NA	ND<2.0	ND<2.0	ND<2.0	ND<4.0	NA
BA6-15	15.5	10/13/04	Fuel Dispenser	ND<100	NA	NA	NA	ND<2.0	ND<2.0	ND<2.0	6	**2.44**
BA6-20	20	10/13/04	Fuel Dispenser	ND<100	NA	NA	NA	ND<2.0	ND<2.0	ND<2.0	ND<4.0	NA
BA7-15	15.5	10/13/04	Former Fuel Dispenser	ND<100	NA	NA	NA	ND<2.0	ND<2.0	ND<2.0	ND<4.0	NA
BA7-30	29.5	10/13/04	Former Fuel Dispenser	ND<100	NA	NA	NA	ND<2.0	ND<2.0	ND<2.0	ND<4.0	NA
BA8-5	6.5	10/13/04	Former Product Line	ND<100	NA	NA	NA	ND<2.0	ND<2.0	ND<2.0	ND<4.0	NA
BA8-10	9.5	10/13/04	Former Product Line	ND<100	NA	NA	NA	ND<2.0	ND<2.0	ND<2.0	ND<4.0	NA
BA9-20	20	10/14/04	Used Oil UST	NA	ND<0.2	ND<10	ND<10	ND<2.0	ND<2.0	ND<2.0	ND<4.0	NA
BA9-25	25	10/14/04	Used Oil UST	NA	ND<0.2	ND<10	ND<10	NA	NA	NA	NA	NA

Bold = Detectable Concentration
NA = Not Analyzed
ND = Not Detected Above Laboratory Reporting Limits
mg/kg = milligrams per kilogram
µg/kg = micrograms per kilogram
UST = underground storage tank

TPH = Total Petroleum Hydrocarbons
GRO = Gasoline Range Organics (C4 - C12)
DRO = Diesel Range Organics (C13 - C22)
ORO = Oil Range Organics (C23- C40)

TABLE 2
SUMMARY OF SOIL CHEMICAL ANALYSIS
FOR ETHANOL AND GASOLINE OXYGENATES
Chevron Service Station No. 9-5980
801 W Olympic Boulevard
Montebello, CA

Sample Identification	Sample Depth (feet)	Sampling Date	Feature Assessed	Ethanol (µg/kg)	DIPE (µg/kg)	ETBE (µg/kg)	MTBE (µg/kg)	TAME (µg/kg)	TBA (µg/kg)
				EPA 8260B					
BA1-30	31	10/11/04	Fuel UST	ND<300	ND<5.0	ND<5.0	ND<5.0	ND<5.0	ND<100
BA1-75	74.5	10/11/04	Fuel UST	ND<300	ND<5.0	ND<5.0	ND<5.0	ND<5.0	ND<100
BA2-15	15	10/14/04	Fuel UST	ND<300	ND<5.0	ND<5.0	ND<5.0	ND<5.0	ND<100
BA2-20	20	10/14/04	Fuel UST	ND<300	ND<5.0	ND<5.0	ND<5.0	ND<5.0	ND<100
BA4-15	15.5	10/13/04	Fuel Dispenser	ND<300	ND<5.0	ND<5.0	ND<5.0	ND<5.0	ND<100
BA4-20	18	10/13/04	Fuel Dispenser	ND<300	ND<5.0	ND<5.0	ND<5.0	ND<5.0	ND<100
BA5-15	15.5	10/11/04	Fuel Dispenser	ND<300	ND<5.0	ND<5.0	ND<5.0	ND<5.0	ND<100
BA5-20	19.5	10/11/04	Fuel Dispenser	ND<300	ND<5.0	ND<5.0	ND<5.0	ND<5.0	ND<100
BA6-15	15.5	10/13/04	Fuel Dispenser	ND<300	ND<5.0	ND<5.0	ND<5.0	ND<5.0	ND<100
BA6-20	20	10/13/04	Fuel Dispenser	ND<300	ND<5.0	ND<5.0	ND<5.0	ND<5.0	ND<100
BA7-15	15.5	10/13/04	Former Fuel Dispenser	ND<300	ND<5.0	ND<5.0	ND<5.0	ND<5.0	ND<100
BA7-30	29.5	10/13/04	Former Fuel Dispenser	ND<300	ND<5.0	ND<5.0	ND<5.0	ND<5.0	ND<100
BA8-5	6.5	10/13/04	Former Product Line	ND<300	ND<5.0	ND<5.0	ND<5.0	ND<5.0	ND<100
BA8-10	9.5	10/13/04	Former Product Line	ND<300	ND<5.0	ND<5.0	ND<5.0	ND<5.0	ND<100
BA9-20	20	10/14/04	Used Oil UST	ND<300	ND<5.0	ND<5.0	ND<5.0	ND<5.0	ND<100
BA9-25	25	10/14/04	Used Oil UST	NA	NA	NA	NA	NA	NA

Bold = Detectable Concentration
NA = Not Analyzed
ND = Not Detected Above Laboratory Reporting Limits
µg/kg = micrograms per kilogram

DIPE = Di-isopropyl ether
ETBE = Ethyl tertiary-butyl ether
MTBE = Methyl-tert-butyl-ether

TAME = Tert-amyl methyl ether
TBA = Tertiary-butanol

TABLE 3
SUMMARY OF SOIL CHEMICAL ANALYSIS
FOR TITLE 22 METALS AND VOCs
Chevron Service Station No. 9-5980
801 W Olympic Boulevard
Montebello, CA

Analyte	Detected Concentration (mg/kg) Sample BA-9-20
Antimony	ND<10.0
Arsenic	**7.40**
Barium	**72.3**
Beryllium	ND<0.500
Cadmium	ND<0.500
Chromium	**16.7**
Cobalt	**4.28**
Copper	**92.5**
Lead	**16.2**
Mercury	**0.546**
Molybdenum	ND<2.00
Nickel	**10.1**
Selenium	ND<2.00
Silver	**2.14**
Thallium	ND<10.0
Vanadium	**24.0**
Zinc	**174**
VOCs	None Detected

Bold = Detectable Concentration

ND = Not detected above laboratory reporting limits

mg/kg = milligrams per kilogram

Title 22 metals analysis by EPA Test 6010B/7471A

Volatile organic compound (VOC) analysis by EPA Test 8260B

TABLE 4
SUMMARY OF SOIL CHEMICAL ANALYSIS FOR PCBs
Chevron Service Station No. 9-5980
801 W Olympic Boulevard
Montebello, CA

Sample Identification	Sample Depth (feet)	Sampling Date	Feature Assessed	Aroclor 1016 (µg/kg)	Aroclor 1221 (µg/kg)	Aroclor 1232 (µg/kg)	Aroclor 1242 (µg/kg)	Aroclor 1248 (µg/kg)	Aroclor 1254 (µg/kg)	Aroclor 1260 (µg/kg)
				EPA 8082						
BA-9-20	20	10/14/04	Used Oil UST	ND<50	ND<50	ND<50	ND<50	ND<50	ND<50	ND<50

Bold = Detectable concentration
ND = Not detected above laboratory reporting limits
µg/kg = Micrograms per kilogram
PCB = Polychlorinated biphenyls

FIGURES



Reference: U.S.G.S., 1966, El Monte Quadrangle California – Los Angeles County, 7.5' Series (Topographic). Photorevised 1981. Minor Revision 1994.

N

0 2000 4000

APPROXIMATE SCALE (FEET)

QUADRANGLE LOCATION

SECOR 25864-F BUSINESS CENTER DRIVE REDLANDS, CALIFORNIA 92374 PH: (909) 335-6116 / FAX: (909) 335-6120	PREPARED FOR: CHEVRON SERVICE STATION #9-5980 801 W. OLYMPIC BOULEVARD MONTEBELLO, CALIFORNIA		SITE LOCATION MAP		FIGURE: 1
	JOB NUMBER: 04CH.95980.00	DRAWN BY: JMH	CHECKED BY: DR	APPROVED BY: DR	DATE: 10/2004

File Path – I:\Chevron Texaco\9-5980\CH 9-5980-Report.dwg – Layout: Figure 1

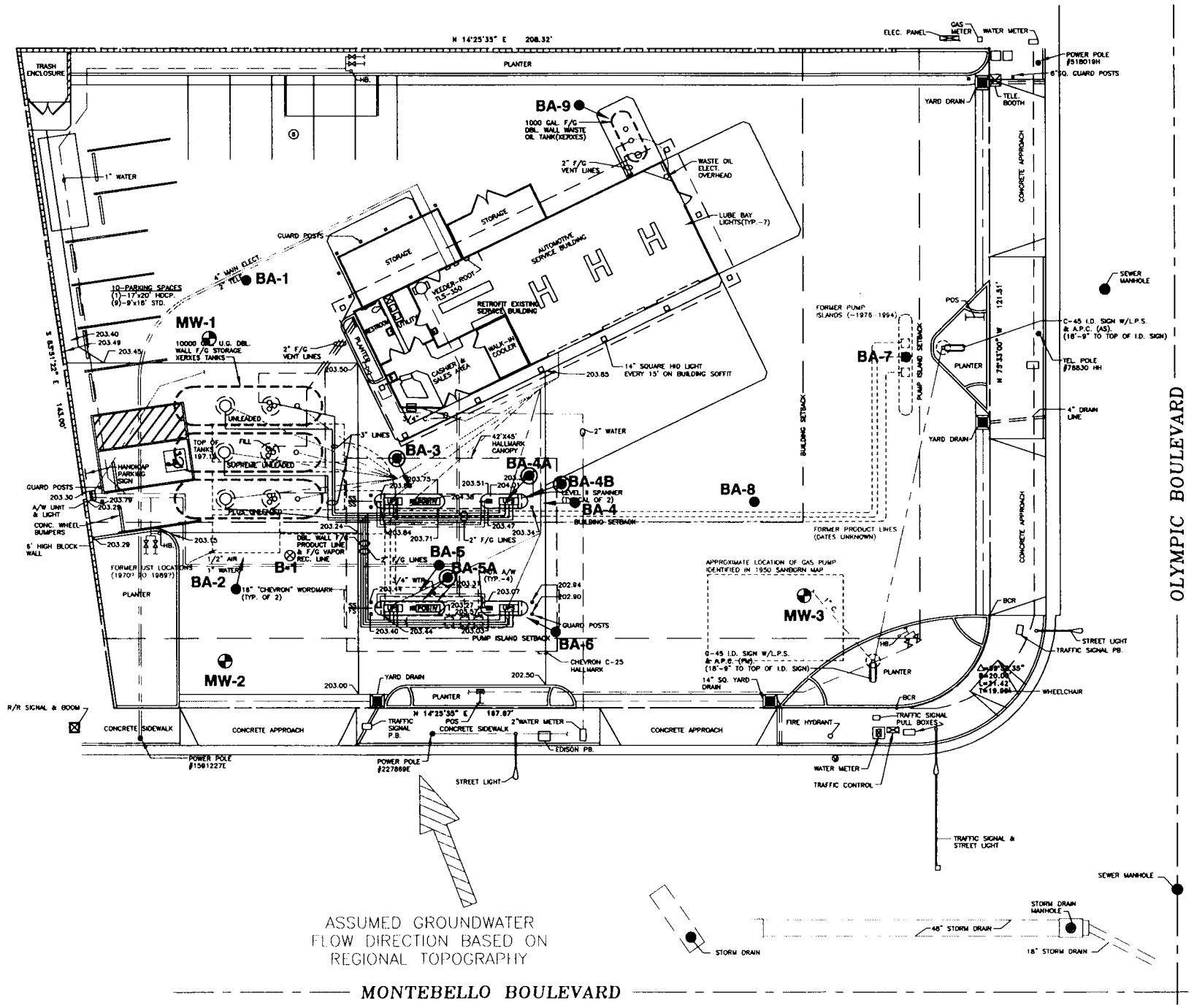

EXPLANATION

- FIRST GENERATION STRUCTURES
- EXISTING STRUCTURES
- SOIL BORING LOCATION
- ANGLE SOIL BORING LOCATION
- ATTEMPTED ANGLE SOIL BORING LOCATION
- GROUNDWATER MONITORING WELL (BECHTEL, 1999)
- SOIL BORING (BECHTEL, 1999)

N

0 30 60

APPROXIMATE SCALE (FEET)

SECOR 25864-F BUSINESS CENTER DRIVE REDLANDS, CALIFORNIA 92374 PH: (909) 335-6116 / FAX: (909) 335-6120	PREPARED FOR: CHEVRON SERVICE STATION #9-5980 801 W. OLYMPIC BOULEVARD MONTEBELLO, CALIFORNIA	SITE MAP		FIGURE: 2
	JOB NUMBER: 04CH.95980.00	DRAWN BY: JMH	CHECKED BY: DR	APPROVED BY: DR	DATE: 10/2004

File Path – f:\Chevron Texaco\9-5980\CH 9-5980-Report.dwg – Layout: Figure 2

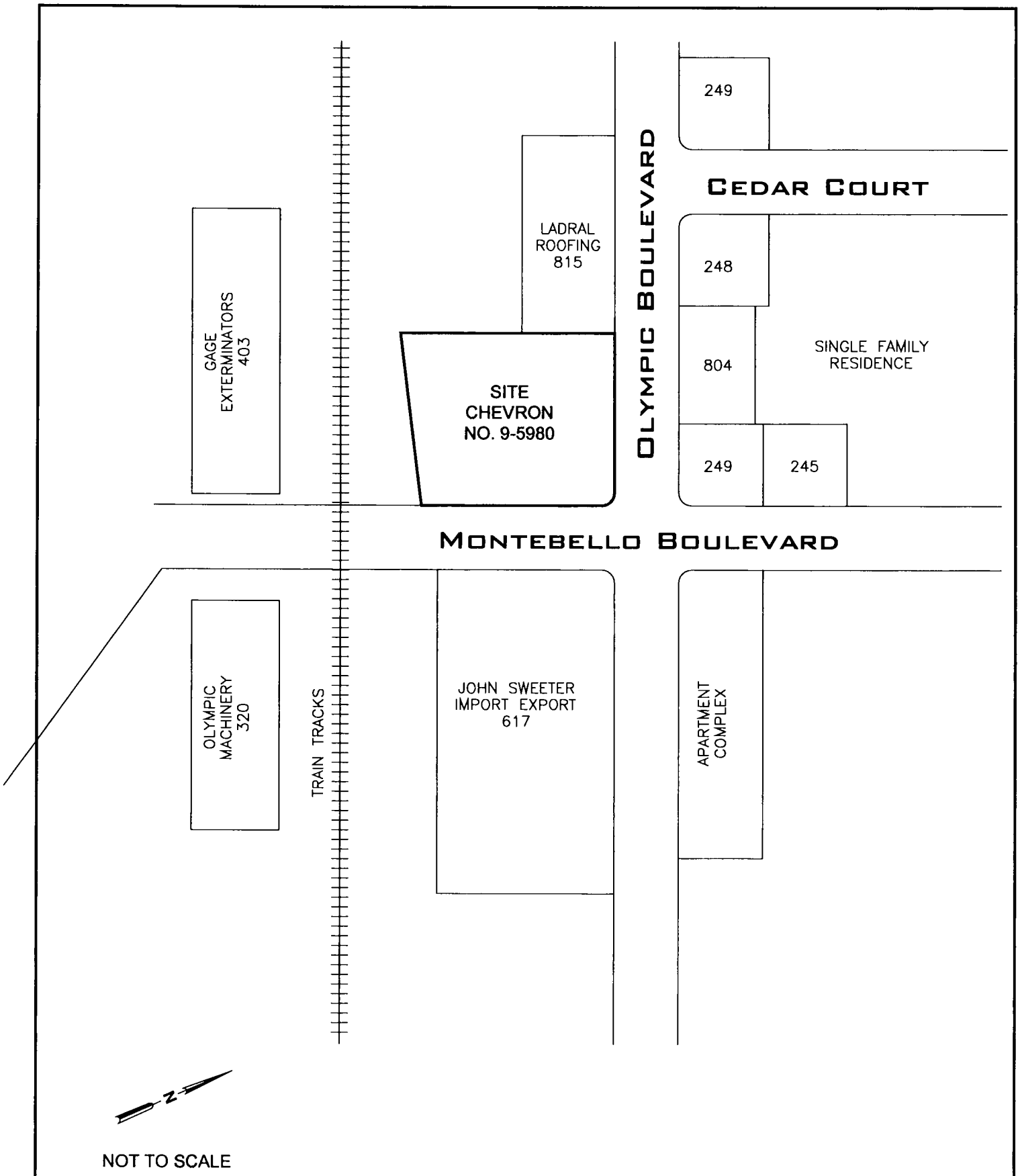

SECOR 25864-F BUSINESS CENTER DRIVE REDLANDS, CALIFORNIA 92374 PH: (909) 335-6116 / FAX: (909) 335-6120	PREPARED FOR: CHEVRON SERVICE STATION #9-5980 801 W. OLYMPIC BOULEVARD MONTEBELLO, CALIFORNIA		SITE VICINITY MAP		FIGURE: 3
	JOB NUMBER: 04CH.95980.00	DRAWN BY: JMH	CHECKED BY: DR	APPROVED BY: DR	DATE: 10/2004

File Path – t:\Chevron Texaco\9-5980\CH 9-5980-Report.dwg – Layout: Figure 3

APPENDIX A
DATABASE RADIUS REPORT

The EDR Radius Map
with GeoCheck®

Chevron 9-5980
801 W Olympic Blvd.
Montebello, CA 90640

Inquiry Number: 1262263.2s

September 02, 2004

EDR™ Environmental
Data Resources Inc

The Standard in Environmental Risk Management Information

440 Wheelers Farms Road
Milford, Connecticut 06460

Nationwide Customer Service

Telephone: 1-800-352-0050
Fax: 1-800-231-6802
Internet: www.edrnet.com

FORM-NIC

TABLE OF CONTENTS

SECTION	PAGE
Executive Summary	ES1
Overview Map	2
Detail Map	3
Map Findings Summary	4
Map Findings	6
EDR Proprietary Historical Map Findings	48
Orphan Summary	49
Government Records Searched/Data Currency Tracking	GR-1

GEOCHECK ADDENDUM

Physical Setting Source Addendum	A-1
Physical Setting Source Summary	A-2
Physical Setting Source Map	A-8
Physical Setting Source Map Findings	A-9
Physical Setting Source Records Searched	A-95

Thank you for your business.
Please contact EDR at 1-800-352-0050
with any questions or comments.

Disclaimer - Copyright and Trademark Notice

This report contains information obtained from a variety of public and other sources. **NO WARRANTY EXPRESSED OR IMPLIED, IS MADE WHATSOEVER IN CONNECTION WITH THIS REPORT. ENVIRONMENTAL DATA RESOURCES, INC. SPECIFICALLY DISCLAIMS THE MAKING OF ANY SUCH WARRANTIES, INCLUDING WITHOUT LIMITATION, MERCHANTABILITY OR FITNESS FOR A PARTICULAR USE OR PURPOSE. ALL RISK IS ASSUMED BY THE USER. IN NO EVENT SHALL EDR BE LIABLE TO ANYONE, WHETHER ARISING OUT OF ERRORS OR OMISSIONS, NEGLIGENCE, ACCIDENT OR ANY OTHER CAUSE, FOR ANY LOSS OR DAMAGE, INCLUDING, WITHOUT LIMITATION, SPECIAL, INCIDENTAL, CONSEQUENTIAL, OR EXEMPLARY DAMAGES.** It can not be concluded from this report that coverage information for the target and surrounding properties does not exist from other sources. Any analyses, estimates, ratings or risk codes provided in this report are provided for illustrative purposes only, and are not intended to provide, nor should they be interpreted as providing any facts regarding, or prediction or forecast of, any environmental risk for any property. Any liability on the part of EDR is strictly limited to a refund of the amount paid for this report.

Copyright 2004 by Environmental Data Resources, Inc. All rights reserved. Reproduction in any media or format, in whole or in part, of any report or map of Environmental Data Resources, Inc., or its affiliates, is prohibited without prior written permission.

EDR and its logos (including Sanborn and Sanborn Map) are trademarks of Environmental Data Resources, Inc. or its affiliates. All other trademarks used herein are the property of their respective owners.

EXECUTIVE SUMMARY

DATABASES WITH NO MAPPED SITES

No mapped sites were found in EDR's search of available ("reasonably ascertainable ") government records either on the target property or within the ASTM E 1527-00 search radius around the target property for the following databases:

FEDERAL ASTM STANDARD

NPL..... National Priority List
Proposed NPL..... Proposed National Priority List Sites
CERCLIS..... Comprehensive Environmental Response, Compensation, and Liability Information System
CERC-NFRAP..... CERCLIS No Further Remedial Action Planned
RCRIS-TSD..... Resource Conservation and Recovery Information System
RCRIS-LQG..... Resource Conservation and Recovery Information System
ERNS..... Emergency Response Notification System

STATE ASTM STANDARD

CHMIRS..... California Hazardous Material Incident Report System
Toxic Pits..... Toxic Pits Cleanup Act Sites
SWF/LF..... Solid Waste Information System
WMUDS/SWAT..... Waste Management Unit Database
CA BOND EXP. PLAN..... Bond Expenditure Plan
VCP..... Voluntary Cleanup Program Properties
INDIAN UST..... Underground Storage Tanks on Indian Land
INDIAN LUST..... Leaking Underground Storage Tanks on Indian Land
CA FID UST..... Facility Inventory Database

FEDERAL ASTM SUPPLEMENTAL

CONSENT..... Superfund (CERCLA) Consent Decrees
ROD..... Records Of Decision
Delisted NPL..... National Priority List Deletions
HMIRS..... Hazardous Materials Information Reporting System
MLTS..... Material Licensing Tracking System
MINES..... Mines Master Index File
NPL Liens..... Federal Superfund Liens
PADS..... PCB Activity Database System
FUDS..... Formerly Used Defense Sites
UMTRA..... Uranium Mill Tailings Sites
INDIAN RESERV..... Indian Reservations
DOD..... Department of Defense Sites
US BROWNFIELDS..... A Listing of Brownfields Sites
RAATS..... RCRA Administrative Action Tracking System
TRIS..... Toxic Chemical Release Inventory System
TSCA..... Toxic Substances Control Act
SSTS..... Section 7 Tracking Systems
FTTS INSP..... FIFRA/ TSCA Tracking System - FIFRA (Federal Insecticide, Fungicide, & Rodenticide Act)/TSCA (Toxic Substances Control Act)

STATE OR LOCAL ASTM SUPPLEMENTAL

AST..... Aboveground Petroleum Storage Tank Facilities

EXECUTIVE SUMMARY

RCRIS: Resource Conservation and Recovery Information System. RCRIS includes selective information on sites which generate, transport, store, treat and/or dispose of hazardous waste as defined by the Resource Conservation and Recovery Act (RCRA). Conditionally exempt small quantity generators (CESQGs): generate less than 100 kg of hazardous waste, or less than 1 kg of acutely hazardous waste per month. Small quantity generators (SQGs): generate between 100 kg and 1,000 kg of hazardous waste per month. Large quantity generators (LQGs): generate over 1,000 kilograms (kg) of hazardous waste, or over 1 kg of acutely hazardous waste from the generator off-site to a facility that can recycle, treat, store, or dispose of the waste. TSDFs treat, store, or dispose of the waste.

A review of the RCRIS-SQG list, as provided by EDR, and dated 06/15/2004 has revealed that there are 8 RCRIS-SQG sites within approximately 0.25 miles of the target property.

Equal/Higher Elevation	Address	Dist / Dir	Map ID	Page
PACIFIC TANK LINE	*825 W OLYMPIC*	*0 - 1/8 WNW*	*A7*	*11*
ANDERSON DAISHI	*617 W OLYMPIC BLVD*	*0 - 1/8 ESE*	*8*	*12*
GRAFFITI REMOVAL CO	*443 MONTEBELLO WAY*	*1/8 - 1/4 SW*	*11*	*14*
WESTERN TEXTILE IND	*412 ROOSEVELT*	*1/8 - 1/4 SE*	*B15*	*15*
GOBE OF CALIFORNIA, INC	*400 ROOSEVELT AVE*	*1/8 - 1/4 SE*	*B18*	*20*

Lower Elevation	Address	Dist / Dir	Map ID	Page
CENTER OF THE PLATE	*1117 W OLYMPIC BLVD*	*1/8 - 1/4 WNW*	*C22*	*24*
MONTEBELLO UNIFIED SCHOOL DIST	*123 S MONTBELLO BLVD*	*1/8 - 1/4 NNE*	*D23*	*25*
FOREIGN AFFAIRS AUTO REPAIR	*528 MONTEBELLO WY*	*1/8 - 1/4 SW*	*24*	*26*

STATE ASTM STANDARD

AWP: California DTSC's Annual Workplan, formerly known as BEP, identifies known hazardous substance sites targeted for cleanup. The source is the California Environmental Protection Agency.

A review of the AWP list, as provided by EDR, and dated 06/01/2004 has revealed that there is 1 AWP site within approximately 1 mile of the target property.

Lower Elevation	Address	Dist / Dir	Map ID	Page
ROSEN'S ELECTRICAL EQUIPMENT C	*8226 WHITTIER BLVD*	*1/2 - 1 E*	*29*	*36*

CAL-SITES: Formerly known as ASPIS, this database contains both known and potential hazardous substance sites. The source is the California Department of Toxic Substance Control.

A review of the Cal-Sites list, as provided by EDR, has revealed that there is 1 Cal-Sites site within approximately 1 mile of the target property.

Lower Elevation	Address	Dist / Dir	Map ID	Page
ROSEN'S ELECTRICAL EQUIPMENT C	*8226 WHITTIER BLVD*	*1/2 - 1 E*	*29*	*36*

EXECUTIVE SUMMARY

UST: The Underground Storage Tank database contains registered USTs. USTs are regulated under Subtitle I of the Resource Conservation and Recovery Act (RCRA). The data come from the State Water Resources Control Board's Hazardous Substance Storage Container Database.

A review of the UST list, as provided by EDR, and dated 07/12/2004 has revealed that there are 3 UST sites within approximately 0.25 miles of the target property.

Equal/Higher Elevation	Address	Dist / Dir	Map ID	Page
FLEISCHMANN S VINEGAR	444 W ROOSEVELT AVE	1/8 - 1/4 SE	B12	14
CITY OF SIMI-PUBLIC SVC CENTER	490 LOS ANGELES AVE	1/8 - 1/4 ENE	21	23

Lower Elevation	Address	Dist / Dir	Map ID	Page
BILL NELSON	864 LOS ANGELES AVE	1/8 - 1/4 NNW	10	14

HIST UST: Historical UST Registered Database.

A review of the HIST UST list, as provided by EDR, and dated 10/15/1990 has revealed that there are 5 HIST UST sites within approximately 0.25 miles of the target property.

Equal/Higher Elevation	Address	Dist / Dir	Map ID	Page
MONTEBELLO VINEGAR PLANT	***444 W ROOSEVELT AVE***	***1/8 - 1/4 SE***	***B13***	***14***
WILSHIRE BEDDING CO., INC.	***424 W ROOSEVELT AVE***	***1/8 - 1/4 SE***	***B14***	***15***

Lower Elevation	Address	Dist / Dir	Map ID	Page
MONTEBELLO ROOFING CO. INC	***868 TRUCK WAY***	***1/8 - 1/4 SW***	***9***	***13***
CITY OF MONTEBELLO CORPORATE Y	311 S GREENWOOD AVE	1/8 - 1/4 WNW	C17	18
WAREHOUSE	123 S MONTEBELLO BLVD	1/8 - 1/4 NNE	D20	23

EDR PROPRIETARY HISTORICAL DATABASES

See the EDR Proprietary Historical Database Section for details

OVERVIEW MAP - 1262263.2s - SECOR International, Inc.

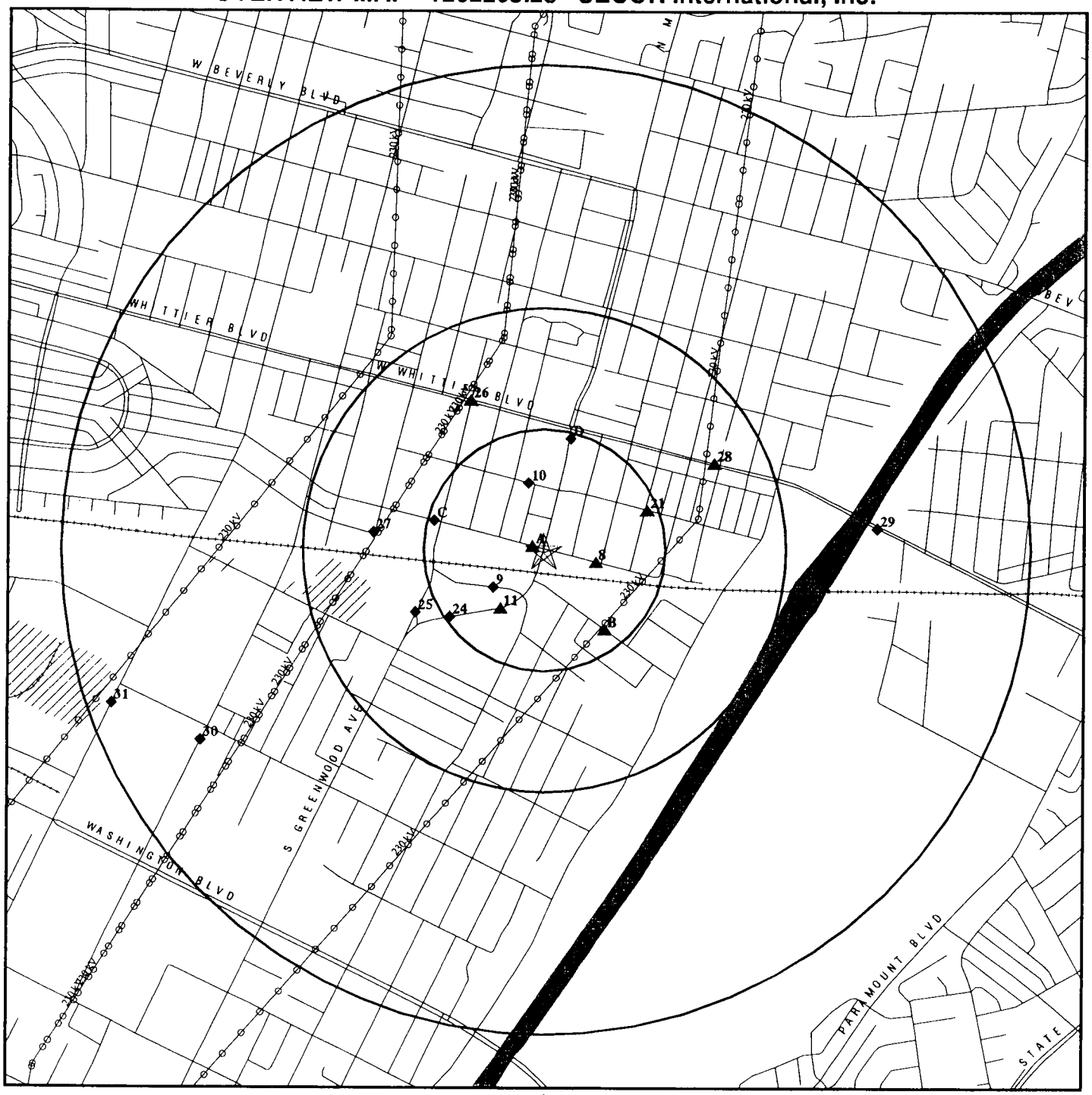

★ Target Property

▲ Sites at elevations higher than or equal to the target property

◆ Sites at elevations lower than the target property

♟ Coal Gasification Sites

National Priority List Sites

Landfill Sites

Dept. Defense Sites

0 1/4 1/2 1 Miles

Indian Reservations BIA

Power transmission lines

Oil & Gas pipelines

100-year flood zone

500-year flood zone

Areas of Concern

TARGET PROPERTY:	Chevron 9-5980	CUSTOMER:	SECOR International, Inc.
ADDRESS:	801 W Olympic Blvd.	CONTACT:	Shelly Dentice
CITY/STATE/ZIP:	Montebello CA 90640	INQUIRY #:	1262263.2s
LAT/LONG:	34.0064 / 118.1092	DATE:	September 02, 2004 3:11 pm

Copyright © 2004 EDR, Inc © 2003 GDT, Inc Rel 07/2003 All Rights Reserved

MAP FINDINGS SUMMARY

Database	Target Property	Search Distance (Miles)	< 1/8	1/8 - 1/4	1/4 - 1/2	1/2 - 1	> 1	Total Plotted
FEDERAL ASTM STANDARD								
NPL		1.000	0	0	0	0	NR	0
Proposed NPL		1.000	0	0	0	0	NR	0
CERCLIS		0.500	0	0	0	NR	NR	0
CERC-NFRAP		0.250	0	0	NR	NR	NR	0
CORRACTS		1.000	0	0	0	1	NR	1
RCRIS-TSD		0.500	0	0	0	NR	NR	0
RCRIS Lg. Quan. Gen.		0.250	0	0	NR	NR	NR	0
RCRIS Sm. Quan. Gen.	X	0.250	2	6	NR	NR	NR	8
ERNS		TP	NR	NR	NR	NR	NR	0
STATE ASTM STANDARD								
AWP		1.000	0	0	0	1	NR	1
Cal-Sites		1.000	0	0	0	1	NR	1
CHMIRS		TP	NR	NR	NR	NR	NR	0
Cortese	X	0.500	1	1	4	NR	NR	6
Notify 65		1.000	0	0	0	1	NR	1
Toxic Pits		1.000	0	0	0	0	NR	0
State Landfill		0.500	0	0	0	NR	NR	0
WMUDS/SWAT		0.500	0	0	0	NR	NR	0
LUST	X	0.500	0	2	4	NR	NR	6
CA Bond Exp. Plan		1.000	0	0	0	0	NR	0
UST	X	0.250	0	3	NR	NR	NR	3
VCP		0.500	0	0	0	NR	NR	0
INDIAN UST		0.250	0	0	NR	NR	NR	0
INDIAN LUST		0.500	0	0	0	NR	NR	0
CA FID UST		0.250	0	0	NR	NR	NR	0
HIST UST	X	0.250	0	5	NR	NR	NR	5
FEDERAL ASTM SUPPLEMENTAL								
CONSENT		1.000	0	0	0	0	NR	0
ROD		1.000	0	0	0	0	NR	0
Delisted NPL		1.000	0	0	0	0	NR	0
FINDS	X	TP	NR	NR	NR	NR	NR	0
HMIRS		TP	NR	NR	NR	NR	NR	0
MLTS		TP	NR	NR	NR	NR	NR	0
MINES		0.250	0	0	NR	NR	NR	0
NPL Liens		TP	NR	NR	NR	NR	NR	0
PADS		TP	NR	NR	NR	NR	NR	0
FUDS		1.000	0	0	0	0	NR	0
UMTRA		0.500	0	0	0	NR	NR	0
INDIAN RESERV		1.000	0	0	0	0	NR	0
DOD		1.000	0	0	0	0	NR	0
US BROWNFIELDS		0.500	0	0	0	NR	NR	0
RAATS		TP	NR	NR	NR	NR	NR	0
TRIS		TP	NR	NR	NR	NR	NR	0

A1 Target Property — **95980**, **801 W OLYMPIC BLVD**, **MONTEBELLO, CA 90640** — **HIST UST** — **U001564727**, **N/A**

Site 1 of 7 in cluster A

Actual: 205 ft.

UST HIST:

Facility ID:	62837	Owner Name:	CHEVRON U.S.A. INC.
Total Tanks:	4	Region:	STATE
Owner Address:	575 MARKET SAN FRANCISCO, CA 94105		
Tank Used for:	PRODUCT		
Tank Num:	1	Container Num:	1
Tank Capacity:	00005000	Year Installed:	1970
Type of Fuel:	Not reported	Tank Construction:	0000250 unknown
Leak Detection:	Stock Inventor		
Contact Name:	BEZERRA,JOE JR	Telephone:	(213) 725-9400
Facility Type:	Gas Station	Other Type:	Not reported

Facility ID:	62837	Owner Name:	CHEVRON U.S.A. INC.
Total Tanks:	4	Region:	STATE
Owner Address:	575 MARKET SAN FRANCISCO, CA 94105		
Tank Used for:	PRODUCT		
Tank Num:	2	Container Num:	2
Tank Capacity:	00010000	Year Installed:	1970
Type of Fuel:	Not reported	Tank Construction:	0000250 unknown
Leak Detection:	Stock Inventor		
Contact Name:	BEZERRA,JOE JR	Telephone:	(213) 725-9400
Facility Type:	Gas Station	Other Type:	Not reported

Facility ID:	62837	Owner Name:	CHEVRON U.S.A. INC.
Total Tanks:	4	Region:	STATE
Owner Address:	575 MARKET SAN FRANCISCO, CA 94105		
Tank Used for:	PRODUCT		
Tank Num:	3	Container Num:	3
Tank Capacity:	00010000	Year Installed:	1970
Type of Fuel:	Not reported	Tank Construction:	0000250 unknown
Leak Detection:	Stock Inventor		
Contact Name:	BEZERRA,JOE JR	Telephone:	(213) 725-9400
Facility Type:	Gas Station	Other Type:	Not reported

Facility ID:	62837	Owner Name:	CHEVRON U.S.A. INC.
Total Tanks:	4	Region:	STATE
Owner Address:	575 MARKET SAN FRANCISCO, CA 94105		
Tank Used for:	WASTE		
Tank Num:	4	Container Num:	4
Tank Capacity:	00001000	Year Installed:	1970
Type of Fuel:	Not reported	Tank Construction:	0000130 unknown
Leak Detection:	Stock Inventor		
Contact Name:	BEZERRA,JOE JR	Telephone:	(213) 725-9400
Facility Type:	Gas Station	Other Type:	Not reported

OE BEZERRAS CHEVRON (Continued) **S102056916**

Gepaid: CAL000179084
TSD EPA ID: Not reported
Gen County: Los Angeles
Tsd County: Los Angeles
Tons: 0.08
Waste Category: Aqueous solution with less than 10% total organic residues
Disposal Method: Recycler
Contact: KATHY NORRIS
Telephone: (925) 842-5931
Mailing Address: PO BOX 6004
SAN RAMON, CA 94583
County Not reported

Click this hyperlink while viewing on your computer to access
1 additional CA HAZNET record(s) in the EDR Site Report.

HMS:
Facility Id: 010015-009872
Area: 3H
Facility Type: T0
Permit Number: 00001201T Permit Status: Permit
Facility Status: Permit
Region: Los Angeles County:

A3 Target Property **CHEVRON #9-5980** **LUST S103891251**
801 OLYMPIC BLVD W **Cortese N/A**
MONTEBELLO, CA 90640

Site 3 of 7 in cluster A

Actual: 205 ft.

State LUST:
Cross Street: Not reported
Qty Leaked: Not reported
Case Number R-09872
Reg Board: 4
Chemical: Hydrocarbons
Lead Agency: Local Agency
Local Agency : 19000
Case Type: Other ground water affected
Status: Preliminary site assessment underway
Abate Method: Other Means
Review Date: Not reported Confirm Leak: Not reported
Workplan: 1999-05-06 00:00:00 Prelim Assess: 1999-05-06 00:00:00
Pollution Char: Not reported Remed Plan: Not reported
Remed Action: Not reported
Monitoring: Not reported
Close Date: Not reported
Release Date: Not reported
Cleanup Fund Id : Not reported
Discover Date : Not reported
Enforcement Dt : Not reported
Enf Type: Not reported
Enter Date : Not reported
Funding: Not reported
Staff Initials: Not reported
How Discovered: Subsurface Monitoring
How Stopped: Not reported
Interim : Not reported
Leak Cause: UNK

CHEVRON #9-5980 (Continued) **S103891251**

Beneficial Use :	Not reported
Priority :	Not reported
Cleanup Fund Id :	Not reported
Suspended :	Not reported
Local Case No :	Not reported
Substance Quantity :	0
Abatement Method Used at the Site:	OT
Operator :	Not reported
Water System :	Not reported
Well Name :	Not reported
Approx. Dist To Production Well (ft) :	2288.387528
Assigned Name :	Not reported
Source of Cleanup Funding:	Not reported
Date the Leak was Discovered:	04/09/1999
How the Leak was Discovered:	Subsurface Monitoring
How the Leak was Stopped:	Not reported
Cause of Leak:	UNK
Leak Source:	UNK
Date The Leak was Stopped:	Not reported
Date Confirmation Leak Began:	Not reported
Preliminary Site Assessment Workplan Submitted:	Not reported
Preliminary Site Assessment Began:	5/6/99
Pollution Characterization Began:	Not reported
Remediation Plan Submitted:	Not reported
Remedial Action Underway:	Not reported
Post Remedial Action Monitoring Began:	Not reported
Date the Case was Closed:	Not reported
Enforcement Action Date:	Not reported
Date Leak First Reported:	05/06/1999
Enforcement Type:	Not reported
Global ID :	T0603704870
Cross Street:	Not reported

CORTESE:

Region:	CORTESE
Fac Address 2:	801 OLYMPIC BLVD W

A4 Target Property **CHEVRON STATION NO 95980**
801 W OLYMPIC BLVD
MONTEBELLO, CA 90640

RCRIS-SQG **1005904320**
FINDS **CAR000121293**

Site 4 of 7 in cluster A

Actual: 205 ft.

RCRIS:

Owner:	CHEVRON PRODUCTS COMPANY (925) 842-5931
EPA ID:	CAR000121293
Contact:	KATHY NORRIS (925) 842-5931
Classification:	Small Quantity Generator
TSDF Activities:	Not reported

Map ID Direction Distance Distance (ft.) Elevation	Site	Database(s)	EDR ID Number EPA ID Number
8 ESE < 1/8 587 ft.	**ANDERSON DAISHI 617 W OLYMPIC BLVD MONTEBELLO, CA 90640**	**RCRIS-SQG FINDS HAZNET**	**1005415504 CAR000111963**

Relative:
Higher

Actual:
208 ft.

RCRIS:
Owner: TONY ISHIZAKI
(323) 887-2668
EPA ID: CAR000111963
Contact: TONY ISHIZAKI
(323) 887-2668

Classification: Small Quantity Generator
TSDF Activities: Not reported

Violation Status: No violations found

FINDS:
Other Pertinent Environmental Activity Identified at Site:
Resource Conservation and Recovery Act Information system

HAZNET:
Gepaid: CAR000111963
TSD EPA ID: Not reported
Gen County: Los Angeles
Tsd County: Los Angeles
Tons: 0.22
Waste Category: Oxygenated solvents (acetone, butanol, ethyl acetate, etc.)
Disposal Method: Recycler
Contact: Tony Ishizaki
Telephone: (323) 887-2668
Mailing Address: 617 W Olympic Blvd
Montebello, CA 90640
County Not reported

Gepaid: CAR000111963
TSD EPA ID: Not reported
Gen County: Los Angeles
Tsd County: Los Angeles
Tons: 0.07
Waste Category: Organic solids with halogens
Disposal Method: Transfer Station
Contact: Tony Ishizaki
Telephone: (323) 887-2668
Mailing Address: 617 W Olympic Blvd
Montebello, CA 90640
County Not reported

Gepaid: CAR000111963
TSD EPA ID: Not reported
Gen County: Los Angeles
Tsd County: Los Angeles
Tons: 0.86
Waste Category: Oxygenated solvents (acetone, butanol, ethyl acetate, etc.)
Disposal Method: Recycler
Contact: Tony Ishizaki
Telephone: (323) 887-2668
Mailing Address: 617 W Olympic Blvd
Montebello, CA 90640
County Not reported

Map ID / Direction / Distance / Distance (ft.) / Elevation	Site	Database(s)	EDR ID Number / EPA ID Number
10 NNW 1/8-1/4 754 ft.	**BILL NELSON 864 LOS ANGELES AVE SIMI VALLEY, CA**	**UST**	**U003758222 N/A**

Relative: Lower
Actual: 202 ft.

UST Ventura County Active & Inactive:
Facility ID: D 1416
Facility Status: Inactive
Box No: UGTCLO 23
Region: Ventura County

---

11 SW 1/8-1/4 788 ft.	**GRAFFITI REMOVAL CO 443 MONTEBELLO WAY MONTEBELLO, CA 90640**	**RCRIS-SQG FINDS**	**1000229017 CAD981685928**

Relative: Equal
Actual: 205 ft.

RCRIS:
Owner: MICHAEL R SULLIVAN (415) 555-1212
EPA ID: CAD981685928
Contact: Not reported
Classification: Small Quantity Generator
TSDF Activities: Not reported
Violation Status: No violations found

FINDS:
Other Pertinent Environmental Activity Identified at Site:
Resource Conservation and Recovery Act Information system

B12 SE 1/8-1/4 1092 ft.	**FLEISCHMANN S VINEGAR 444 W ROOSEVELT AVE MONTEBELLO, CA 90640**	**UST**	**U003970623 N/A**

Site 1 of 5 in cluster B

Relative: Higher
Actual: 212 ft.

State UST:
Facility ID: 012652
Region: STATE
Local Agency: 19000

B13 SE 1/8-1/4 1092 ft.	**MONTEBELLO VINEGAR PLANT 444 W ROOSEVELT AVE MONTEBELLO, CA 90640**	**LOS ANGELES CO. HMS HIST UST**	**U001564810 N/A**

Site 2 of 5 in cluster B

Relative: Higher
Actual: 212 ft.

HMS:
Facility Id: 012497-012652
Area: 3H
Facility Type: T0
Permit Number: 00004478T — Permit Status: Permit
Facility Status: Permit
Region: Los Angeles County:

UST HIST:
Facility ID: 16810 — Owner Name: NABISCO BRANDS INC.
Total Tanks: 2 — Region: STATE
Owner Address: 100 DE FOREST AVENUE

WESTERN TEXTILE IND (Continued) **1004676732**

RCRIS:
Owner: JOHN BANKEN
(323) 888-8882
EPA ID: CAR000088773

Contact: JOHN BANKEN
(323) 888-8882

Classification: Small Quantity Generator
TSDF Activities: Not reported

Violation Status: No violations found

FINDS:
Other Pertinent Environmental Activity Identified at Site:
Resource Conservation and Recovery Act Information system

HAZNET:
Gepaid: CAR000088773
TSD EPA ID: Not reported
Gen County: Los Angeles
Tsd County: Los Angeles
Tons: 0.11
Waste Category: Aqueous solution with less than 10% total organic residues
Disposal Method: Transfer Station
Contact: --
Telephone: (323) 888-8882
Mailing Address: 412 ROOSEVELT
MONTEBELLO, CA 90640
County Not reported

C16 **CITY OF MONTEBELLO** **LUST** **S104773326**
West **400 TAYLOR AVE S** **N/A**
1/8-1/4 **MONTEBELLO, CA 90640**
1190 ft.

Site 1 of 3 in cluster C

Relative:
Lower

Actual:
198 ft.

State LUST:
Cross Street: Not reported
Qty Leaked: Not reported
Case Number I-09699
Reg Board: 4
Chemical: Gasoline
Lead Agency: Regional Board
Local Agency : 19000
Case Type: Other ground water affected
Status: Pollution Characterization
Abate Method: Excavate and Dispose - remove contaminated soil and dispose in approved site

Review Date:	Not reported	Confirm Leak:	Not reported
Workplan:	1988-11-20 00:00:00	Prelim Assess:	1988-11-20 00:00:00
Pollution Char:	1996-07-09 00:00:00	Remed Plan:	1996-07-09 00:00:00

Remed Action: Not reported
Monitoring: 1982-03-18 00:00:00
Close Date: Not reported
Release Date: Not reported
Cleanup Fund Id : Not reported
Discover Date : Not reported
Enforcement Dt : Not reported
Enf Type: DLLET

CITY OF MONTEBELLO (Continued) **S104773326**

RP Address:	1650 XIMENO AVE.
Significant Interim Remedial Action Taken:	No
Program :	LUST
Lat / Long :	34 / -118
Local Agency Staff:	Not reported
Summary :	SITE UNDER CONSTRUCTION. REMEDIATION WILL PROCEED ONCE THE CONSTRUCTION IS COMPLETED. THERE IS SIGNIFICANT SOIL CONTAM INATION FROM GASOLINE AND DIESEL BETWEEN 25 TO 55' BGS. GW IS AT 70'BGS AND SLIGHTLY CONTAMINATED.; 10/2
Hydrologic Basin # :	SAN FERNANDO VALLEY
Beneficial Use :	Not reported
Priority :	Not reported
Cleanup Fund Id :	Not reported
Suspended :	Not reported
Local Case No :	Not reported
Substance Quantity :	0
Abatement Method Used at the Site:	Excavate and Dispose
Operator :	Not reported
Water System :	Not reported
Well Name :	Not reported
Approx. Dist To Production Well (ft) :	2820.136565
Assigned Name :	Not reported
Source of Cleanup Funding:	Not reported
Date the Leak was Discovered:	/ /
How the Leak was Discovered:	TR
How the Leak was Stopped:	Not reported
Cause of Leak:	UNK
Leak Source:	UNK
Date The Leak was Stopped:	Not reported
Date Confirmation Leak Began:	Not reported
Preliminary Site Assessment Workplan Submitted:	9/16/88
Preliminary Site Assessment Began:	11/20/88
Pollution Characterization Began:	10/30/03
Remediation Plan Submitted:	7/9/96
Remedial Action Underway:	Not reported
Post Remedial Action Monitoring Began:	3/18/82
Date the Case was Closed:	Not reported
Enforcement Action Date:	Not reported
Date Leak First Reported:	03/18/1982
Enforcement Type:	DLLET
Global ID :	T0603703475
Cross Street: Not reported	

C17 **CITY OF MONTEBELLO CORPORATE Y** **HIST UST** **U001564755**
WNW **311 S GREENWOOD AVE** **N/A**
1/8-1/4 **MONTEBELLO, CA 90640**
1194 ft.

Site 2 of 3 in cluster C

Relative: Lower

Actual: 197 ft.

UST HIST:

Facility ID:	55619	Owner Name:	CITY OF MONTEBELLO
Total Tanks:	8	Region:	STATE
Owner Address:	1600 W. BEVERLY BLVD. MONTEBELLO, CA 90640		
Tank Used for:	PRODUCT		
Tank Num:	1	Container Num:	3
Tank Capacity:	00010000	Year Installed:	1968
Type of Fuel:	DIESEL	Tank Construction:	Not Reported

CITY OF MONTEBELLO CORPORATE Y (Continued) **U001564755**

Tank Num:	6	Container Num:	6
Tank Capacity:	00000550	Year Installed:	1968
Type of Fuel:	Not reported	Tank Construction:	Not Reported
Leak Detection:	Visual, Stock Inventor		
Contact Name:	CARL COOPER	Telephone:	(213) 725-1200
Facility Type:	Other	Other Type:	CITY YARD
Facility ID:	55619	Owner Name:	CITY OF MONTEBELLO
Total Tanks:	8	Region:	STATE
Owner Address:	1600 W. BEVERLY BLVD. MONTEBELLO, CA 90640		
Tank Used for:	PRODUCT		
Tank Num:	7	Container Num:	7
Tank Capacity:	00000550	Year Installed:	1968
Type of Fuel:	Not reported	Tank Construction:	Not Reported
Leak Detection:	Visual, Stock Inventor		
Contact Name:	CARL COOPER	Telephone:	(213) 725-1200
Facility Type:	Other	Other Type:	CITY YARD
Facility ID:	55619	Owner Name:	CITY OF MONTEBELLO
Total Tanks:	8	Region:	STATE
Owner Address:	1600 W. BEVERLY BLVD. MONTEBELLO, CA 90640		
Tank Used for:	WASTE		
Tank Num:	8	Container Num:	8
Tank Capacity:	00000550	Year Installed:	1968
Type of Fuel:	WASTE OIL	Tank Construction:	Not Reported
Leak Detection:	Visual, Stock Inventor		
Contact Name:	CARL COOPER	Telephone:	(213) 725-1200
Facility Type:	Other	Other Type:	CITY YARD

B18 **GOBE OF CALIFORNIA, INC** **RCRIS-SQG** **1000197814**
SE **400 ROOSEVELT AVE** **FINDS** **CAD008367690**
1/8-1/4 **MONTEBELLO, CA 90640**
1207 ft.

Site 5 of 5 in cluster B

Relative:
Higher

Actual:
213 ft.

RCRIS:

Owner:	GOBE OF CALIFORNIA, INC (415) 555-1212
EPA ID:	CAD008367690
Contact:	ENVIRONMENTAL MANAGER (213) 721-1300
Classification:	Small Quantity Generator
TSDF Activities:	Not reported
Violation Status:	No violations found

FINDS:

Other Pertinent Environmental Activity Identified at Site:
Resource Conservation and Recovery Act Information system

Date of Government Version: 05/17/04
Date Made Active at EDR: 08/10/04
Database Release Frequency: Quarterly
Date of Data Arrival at EDR: 06/23/04
Elapsed ASTM days: 48
Date of Last EDR Contact: 06/23/04

CORRACTS: Corrective Action Report
Source: EPA
Telephone: 800-424-9346
CORRACTS identifies hazardous waste handlers with RCRA corrective action activity.

Date of Government Version: 06/15/04
Date Made Active at EDR: 08/10/04
Database Release Frequency: Semi-Annually
Date of Data Arrival at EDR: 06/25/04
Elapsed ASTM days: 46
Date of Last EDR Contact: 06/07/04

RCRIS: Resource Conservation and Recovery Information System
Source: EPA
Telephone: 800-424-9346
Resource Conservation and Recovery Information System. RCRIS includes selective information on sites which generate, transport, store, treat and/or dispose of hazardous waste as defined by the Resource Conservation and Recovery Act (RCRA). Conditionally exempt small quantity generators (CESQGs): generate less than 100 kg of hazardous waste, or less than 1 kg of acutely hazardous waste per month. Small quantity generators (SQGs): generate between 100 kg and 1,000 kg of hazardous waste per month. Large quantity generators (LQGs): generate over 1,000 kilograms (kg) of hazardous waste, or over 1 kg of acutely hazardous waste per month. Transporters are individuals or entities that move hazardous waste from the generator off-site to a facility that can recycle, treat, store, or dispose of the waste. TSDFs treat, store, or dispose of the waste.

Date of Government Version: 06/15/04
Date Made Active at EDR: 07/20/04
Database Release Frequency: Varies
Date of Data Arrival at EDR: 06/23/04
Elapsed ASTM days: 27
Date of Last EDR Contact: 08/24/04

ERNS: Emergency Response Notification System
Source: National Response Center, United States Coast Guard
Telephone: 202-260-2342
Emergency Response Notification System. ERNS records and stores information on reported releases of oil and hazardous substances.

Date of Government Version: 12/31/03
Date Made Active at EDR: 03/12/04
Database Release Frequency: Annually
Date of Data Arrival at EDR: 01/26/04
Elapsed ASTM days: 46
Date of Last EDR Contact: 07/26/04

FEDERAL ASTM SUPPLEMENTAL RECORDS

BRS: Biennial Reporting System
Source: EPA/NTIS
Telephone: 800-424-9346
The Biennial Reporting System is a national system administered by the EPA that collects data on the generation and management of hazardous waste. BRS captures detailed data from two groups: Large Quantity Generators (LQG) and Treatment, Storage, and Disposal Facilities.

Date of Government Version: 12/01/01
Database Release Frequency: Biennially
Date of Last EDR Contact: 06/22/04
Date of Next Scheduled EDR Contact: 09/13/04

CONSENT: Superfund (CERCLA) Consent Decrees
Source: EPA Regional Offices
Telephone: Varies
Major legal settlements that establish responsibility and standards for cleanup at NPL (Superfund) sites. Released periodically by United States District Courts after settlement by parties to litigation matters.

Date of Government Version: N/A
Database Release Frequency: Varies
Date of Last EDR Contact: N/A
Date of Next Scheduled EDR Contact: N/A

Date of Government Version: 10/15/91
Database Release Frequency: No Update Planned
Date of Last EDR Contact: 08/23/04
Date of Next Scheduled EDR Contact: 11/22/04

PADS: PCB Activity Database System
Source: EPA
Telephone: 202-564-3887
PCB Activity Database. PADS Identifies generators, transporters, commercial storers and/or brokers and disposers of PCB's who are required to notify the EPA of such activities.

Date of Government Version: 03/30/04
Database Release Frequency: Annually
Date of Last EDR Contact: 08/10/04
Date of Next Scheduled EDR Contact: 11/08/04

DOD: Department of Defense Sites
Source: USGS
Telephone: 703-692-8801
This data set consists of federally owned or administered lands, administered by the Department of Defense, that have any area equal to or greater than 640 acres of the United States, Puerto Rico, and the U.S. Virgin Islands.

Date of Government Version: 10/01/03
Database Release Frequency: Semi-Annually
Date of Last EDR Contact: 08/12/04
Date of Next Scheduled EDR Contact: 11/08/04

STORMWATER: Storm Water General Permits
Source: Environmental Protection Agency
Telephone: 202 564-0746
A listing of all facilities with Storm Water General Permits.

Date of Government Version: N/A
Database Release Frequency: Quarterly
Date of Last EDR Contact: N/A
Date of Next Scheduled EDR Contact: N/A

INDIAN RESERV: Indian Reservations
Source: USGS
Telephone: 202-208-3710
This map layer portrays Indian administered lands of the United States that have any area equal to or greater than 640 acres.

Date of Government Version: 10/01/03
Database Release Frequency: Semi-Annually
Date of Last EDR Contact: 08/12/04
Date of Next Scheduled EDR Contact: 11/08/04

US BROWNFIELDS: A Listing of Brownfields Sites
Source: Environmental Protection Agency
Telephone: 202-566-2777
Included in the listing are brownfields properties addresses by Cooperative Agreement Recipients and brownfields properties addressed by Targeted Brownfields Assessments. Targeted Brownfields Assessments-EPA's Targeted Brownfields Assessments (TBA) program is designed to help states, tribes, and municipalities--especially those without EPA Brownfields Assessment Demonstration Pilots--minimize the uncertainties of contamination often associated with brownfields. Under the TBA program, EPA provides funding and/or technical assistance for environmental assessments at brownfields sites throughout the country. Targeted Brownfields Assessments supplement and work with other efforts under EPA's Brownfields Initiative to promote cleanup and redevelopment of brownfields. Cooperative Agreement Recipients-States, political subdivisions, territories, and Indian tribes become BCRLF cooperative agreement recipients when they enter into BCRLF cooperative agreements with the U.S. EPA. EPA selects BCRLF cooperative agreement recipients based on a proposal and application process. BCRLF cooperative agreement recipients must use EPA funds provided through BCRLF cooperative agreement for specified brownfields-related cleanup activities.

Date of Government Version: 04/14/04
Database Release Frequency: Semi-Annually
Date of Last EDR Contact: 06/14/04
Date of Next Scheduled EDR Contact: 09/13/04

RMP: Risk Management Plans
Source: Environmental Protection Agency
Telephone: 202-564-8600
When Congress passed the Clean Air Act Amendments of 1990, it required EPA to publish regulations and guidance for chemical accident prevention at facilities using extremely hazardous substances. The Risk Management Program Rule (RMP Rule) was written to implement Section 112(r) of these amendments. The rule, which built upon existing industry codes and standards, requires companies of all sizes that use certain flammable and toxic substances to develop a Risk Management Program, which includes a(n): Hazard assessment that details the potential effects of an accidental release, an accident history of the last five years, and an evaluation of worst-case and alternative accidental releases; Prevention program that includes safety precautions and maintenance, monitoring, and employee training measures; and Emergency response program that spells out emergency health care, employee training measures and procedures for informing the public and response agencies (e.g the fire department) should an accident occur.

Date of Government Version: 04/13/04
Database Release Frequency: Quarterly
Date of Last EDR Contact: 06/21/04
Date of Next Scheduled EDR Contact: 09/20/04

SSTS: Section 7 Tracking Systems
Source: EPA
Telephone: 202-564-5008
Section 7 of the Federal Insecticide, Fungicide and Rodenticide Act, as amended (92 Stat. 829) requires all registered pesticide-producing establishments to submit a report to the Environmental Protection Agency by March 1st each year. Each establishment must report the types and amounts of pesticides, active ingredients and devices being produced, and those having been produced and sold or distributed in the past year.

Date of Government Version: 12/31/01
Database Release Frequency: Annually
Date of Last EDR Contact: 07/20/04
Date of Next Scheduled EDR Contact: 10/18/04

FTTS: FIFRA/ TSCA Tracking System - FIFRA (Federal Insecticide, Fungicide, & Rodenticide Act)/TSCA (Toxic Substances Control Act)
Source: EPA/Office of Prevention, Pesticides and Toxic Substances
Telephone: 202-564-2501
FTTS tracks administrative cases and pesticide enforcement actions and compliance activities related to FIFRA, TSCA and EPCRA (Emergency Planning and Community Right-to-Know Act). To maintain currency, EDR contacts the Agency on a quarterly basis.

Date of Government Version: 04/13/04
Database Release Frequency: Quarterly
Date of Last EDR Contact: 06/21/04
Date of Next Scheduled EDR Contact: 09/20/04

STATE OF CALIFORNIA ASTM STANDARD RECORDS

AWP: Annual Workplan Sites
Source: California Environmental Protection Agency
Telephone: 916-323-3400
Known Hazardous Waste Sites. California DTSC's Annual Workplan (AWP), formerly BEP, identifies known hazardous substance sites targeted for cleanup.

Date of Government Version: 06/01/04
Date Made Active at EDR: 06/25/04
Database Release Frequency: Annually
Date of Data Arrival at EDR: 06/04/04
Elapsed ASTM days: 21
Date of Last EDR Contact: 06/04/04

CAL-SITES: Calsites Database
Source: Department of Toxic Substance Control
Telephone: 916-323-3400
The Calsites database contains potential or confirmed hazardous substance release properties. In 1996, California EPA reevaluated and significantly reduced the number of sites in the Calsites database.

Date of Government Version: 06/01/04
Date Made Active at EDR: 06/25/04
Database Release Frequency: Quarterly
Date of Data Arrival at EDR: 06/04/04
Elapsed ASTM days: 21
Date of Last EDR Contact: 06/04/04

CHMIRS: California Hazardous Material Incident Report System
Source: Office of Emergency Services
Telephone: 916-845-8400
California Hazardous Material Incident Reporting System. CHMIRS contains information on reported hazardous material incidents (accidental releases or spills).

Date of Government Version: 12/31/03
Date Made Active at EDR: 06/25/04
Database Release Frequency: Varies
Date of Data Arrival at EDR: 05/18/04
Elapsed ASTM days: 38
Date of Last EDR Contact: 08/23/04

CORTESE: "Cortese" Hazardous Waste & Substances Sites List
Source: CAL EPA/Office of Emergency Information
Telephone: 916-323-9100
The sites for the list are designated by the State Water Resource Control Board (LUST), the Integrated Waste Board (SWF/LS), and the Department of Toxic Substances Control (Cal-Sites). This listing is no longer updated by the state agency.

GOVERNMENT RECORDS SEARCHED / DATA CURRENCY TRACKING

CA BOND EXP. PLAN: Bond Expenditure Plan
Source: Department of Health Services
Telephone: 916-255-2118
Department of Health Services developed a site-specific expenditure plan as the basis for an appropriation of Hazardous Substance Cleanup Bond Act funds. It is not updated.

Date of Government Version: 01/01/89
Date Made Active at EDR: 08/02/94
Database Release Frequency: No Update Planned
Date of Data Arrival at EDR: 07/27/94
Elapsed ASTM days: 6
Date of Last EDR Contact: 05/31/94

CA UST:

UST: Active UST Facilities
Source: SWRCB
Telephone: 916-341-5752
Active UST facilities gathered from the local regulatory agencies

Date of Government Version: 07/12/04
Date Made Active at EDR: 08/06/04
Database Release Frequency: Semi-Annually
Date of Data Arrival at EDR: 07/12/04
Elapsed ASTM days: 25
Date of Last EDR Contact: 07/12/04

VCP: Voluntary Cleanup Program Properties
Source: Department of Toxic Substances Control
Telephone: 916-323-3400
Contains low threat level properties with either confirmed or unconfirmed releases and the project proponents have request that DTSC oversee investigation and/or cleanup activities and have agreed to provide coverage for DTSC's costs.

Date of Government Version: 06/01/04
Date Made Active at EDR: 06/25/04
Database Release Frequency: Quarterly
Date of Data Arrival at EDR: 06/04/04
Elapsed ASTM days: 21
Date of Last EDR Contact: 06/04/04

INDIAN LUST: Leaking Underground Storage Tanks on Indian Land
Source: Environmental Protection Agency
Telephone: 415-972-3372
LUSTs on Indian land in Arizona, California, New Mexico and Nevada

Date of Government Version: N/A
Date Made Active at EDR: N/A
Database Release Frequency: Varies
Date of Data Arrival at EDR: N/A
Elapsed ASTM days: 0
Date of Last EDR Contact: N/A

INDIAN LUST: Leaking Underground Storage Tanks on Indian Land
Source: EPA Region 10
Telephone: 206-553-2857
LUSTs on Indian land in Alaska, Idaho, Oregon and Washington.

Date of Government Version: 06/23/04
Date Made Active at EDR: 07/26/04
Database Release Frequency: Varies
Date of Data Arrival at EDR: 06/23/04
Elapsed ASTM days: 33
Date of Last EDR Contact: 08/23/04

INDIAN UST: Underground Storage Tanks on Indian Land
Source: EPA Region 9
Telephone: 415-972-3368

Date of Government Version: 06/18/04
Date Made Active at EDR: 07/26/04
Database Release Frequency: Varies
Date of Data Arrival at EDR: 06/21/04
Elapsed ASTM days: 35
Date of Last EDR Contact: 08/23/04

CA FID UST: Facility Inventory Database
Source: California Environmental Protection Agency
Telephone: 916-445-6532
The Facility Inventory Database (FID) contains a historical listing of active and inactive underground storage tank locations from the State Water Resource Control Board. Refer to local/county source for current data.

EMI: Emissions Inventory Data
Source: California Air Resources Board
Telephone: 916-322-2990
Toxics and criteria pollutant emissions data collected by the ARB and local air pollution agencies.

Date of Government Version: 12/31/02
Database Release Frequency: Varies
Date of Last EDR Contact: 07/22/04
Date of Next Scheduled EDR Contact: 10/18/04

REF: Unconfirmed Properties Referred to Another Agency
Source: Department of Toxic Substances Control
Telephone: 916-323-3400
This category contains properties where contamination has not been confirmed and which were determined as not requiring direct DTSC Site Mitigation Program action or oversight. Accordingly, these sites have been referred to another state or local regulatory agency.

Date of Government Version: 06/01/04
Database Release Frequency: Quarterly
Date of Last EDR Contact: 06/04/04
Date of Next Scheduled EDR Contact: 08/30/04

SCH: School Property Evaluation Program
Source: Department of Toxic Substances Control
Telephone: 916-323-3400
This category contains proposed and existing school sites that are being evaluated by DTSC for possible hazardous materials contamination. In some cases, these properties may be listed in the CalSites category depending on the level of threat to public health and safety or the environment they pose.

Date of Government Version: 06/01/04
Database Release Frequency: Quarterly
Date of Last EDR Contact: 06/04/04
Date of Next Scheduled EDR Contact: 08/30/04

NFE: Properties Needing Further Evaluation
Source: Department of Toxic Substances Control
Telephone: 916-323-3400
This category contains properties that are suspected of being contaminated. These are unconfirmed contaminated properties that need to be assessed using the PEA process. PEA in Progress indicates properties where DTSC is currently conducting a PEA. PEA Required indicates properties where DTSC has determined a PEA is required, but not currently underway.

Date of Government Version: 06/01/04
Database Release Frequency: Quarterly
Date of Last EDR Contact: 06/04/04
Date of Next Scheduled EDR Contact: 08/30/04

HAZNET: Facility and Manifest Data
Source: California Environmental Protection Agency
Telephone: 916-255-1136
Facility and Manifest Data. The data is extracted from the copies of hazardous waste manifests received each year by the DTSC. The annual volume of manifests is typically 700,000 - 1,000,000 annually, representing approximately 350,000 - 500,000 shipments. Data are from the manifests submitted without correction, and therefore many contain some invalid values for data elements such as generator ID, TSD ID, waste category, and disposal method.

Date of Government Version: 12/31/02
Database Release Frequency: Annually
Date of Last EDR Contact: 08/09/04
Date of Next Scheduled EDR Contact: 11/08/04

LOCAL RECORDS

ALAMEDA COUNTY:

Local Oversight Program Listing of UGT Cleanup Sites
Source: Alameda County Environmental Health Services
Telephone: 510-567-6700

Date of Government Version: 06/02/04
Database Release Frequency: Semi-Annually
Date of Last EDR Contact: 08/30/04
Date of Next Scheduled EDR Contact: 11/15/04

City of Long Beach Underground Storage Tank
Source: City of Long Beach Fire Department
Telephone: 562-570-2543

Date of Government Version: 03/28/03
Database Release Frequency: Annually
Date of Last EDR Contact: 08/27/04
Date of Next Scheduled EDR Contact: 11/22/04

City of Torrance Underground Storage Tank
Source: City of Torrance Fire Department
Telephone: 310-618-2973

Date of Government Version: 02/17/04
Database Release Frequency: Semi-Annually
Date of Last EDR Contact: 06/16/04
Date of Next Scheduled EDR Contact: 11/15/04

City of Los Angeles Landfills
Source: Engineering & Construction Division
Telephone: 213-473-7869

Date of Government Version: 03/01/04
Database Release Frequency: Varies
Date of Last EDR Contact: 06/14/04
Date of Next Scheduled EDR Contact: 09/13/04

HMS: Street Number List
Source: Department of Public Works
Telephone: 626-458-3517
Industrial Waste and Underground Storage Tank Sites.

Date of Government Version: 04/29/04
Database Release Frequency: Semi-Annually
Date of Last EDR Contact: 08/16/04
Date of Next Scheduled EDR Contact: 11/15/04

Site Mitigation List
Source: Community Health Services
Telephone: 323-890-7806
Industrial sites that have had some sort of spill or complaint.

Date of Government Version: 02/26/04
Database Release Frequency: Annually
Date of Last EDR Contact: 08/16/04
Date of Next Scheduled EDR Contact: 11/15/04

San Gabriel Valley Areas of Concern
Source: EPA Region 9
Telephone: 415-972-3178
San Gabriel Valley areas where VOC contamination is at or above the MCL as designated by region 9 EPA office.

Date of Government Version: 12/31/98
Database Release Frequency: No Update Planned
Date of Last EDR Contact: 07/06/99
Date of Next Scheduled EDR Contact: N/A

MARIN COUNTY:

Underground Storage Tank Sites
Source: Public Works Department Waste Management
Telephone: 415-499-6647
Currently permitted USTs in Marin County.

Date of Government Version: 06/22/04
Database Release Frequency: Semi-Annually
Date of Last EDR Contact: 08/02/04
Date of Next Scheduled EDR Contact: 11/01/04

Date of Government Version: 06/21/04
Database Release Frequency: Quarterly
Date of Last EDR Contact: 07/19/04
Date of Next Scheduled EDR Contact: 10/18/04

Underground Storage Tank Tank List
Source: Health Services Agency
Telephone: 909-358-5055

Date of Government Version: 06/21/04
Database Release Frequency: Quarterly
Date of Last EDR Contact: 07/19/04
Date of Next Scheduled EDR Contact: 10/18/04

SACRAMENTO COUNTY:

CS - Contaminated Sites
Source: Sacramento County Environmental Management
Telephone: 916-875-8406

Date of Government Version: 04/16/04
Database Release Frequency: Quarterly
Date of Last EDR Contact: 08/02/04
Date of Next Scheduled EDR Contact: 11/02/04

ML - Regulatory Compliance Master List
Source: Sacramento County Environmental Management
Telephone: 916-875-8406
Any business that has hazardous materials on site - hazardous material storage sites, underground storage tanks, waste generators.

Date of Government Version: 04/16/04
Database Release Frequency: Quarterly
Date of Last EDR Contact: 08/02/04
Date of Next Scheduled EDR Contact: 11/01/04

SAN BERNARDINO COUNTY:

Hazardous Material Permits
Source: San Bernardino County Fire Department Hazardous Materials Division
Telephone: 909-387-3041
This listing includes underground storage tanks, medical waste handlers/generators, hazardous materials handlers, hazardous waste generators, and waste oil generators/handlers.

Date of Government Version: 06/28/04
Database Release Frequency: Quarterly
Date of Last EDR Contact: 06/07/04
Date of Next Scheduled EDR Contact: 09/06/04

SAN DIEGO COUNTY:

Solid Waste Facilities
Source: Department of Health Services
Telephone: 619-338-2209
San Diego County Solid Waste Facilities.

Date of Government Version: 08/01/00
Database Release Frequency: Varies
Date of Last EDR Contact: 08/23/04
Date of Next Scheduled EDR Contact: 11/22/04

Hazardous Materials Management Division Database
Source: Hazardous Materials Management Division
Telephone: 619-338-2268
The database includes: HE58 - This report contains the business name, site address, business phone number, establishment 'H' permit number, type of permit, and the business status. HE17 - In addition to providing the same information provided in the HE58 listing, HE17 provides inspection dates, violations received by the establishment, hazardous waste generated, the quantity, method of storage, treatment/disposal of waste and the hauler, and information on underground storage tanks. Unauthorized Release List - Includes a summary of environmental contamination cases in San Diego County (underground tank cases, non-tank cases, groundwater contamination, and soil contamination are included.)

Date of Government Version: 07/08/04
Database Release Frequency: Quarterly
Date of Last EDR Contact: 06/28/04
Date of Next Scheduled EDR Contact: 09/13/04

Underground Storage Tanks
Source: Solano County Department of Environmental Management
Telephone: 707-421-6770

Date of Government Version: 07/08/04
Database Release Frequency: Quarterly
Date of Last EDR Contact: 06/28/04
Date of Next Scheduled EDR Contact: 09/13/04

SONOMA COUNTY:

Leaking Underground Storage Tank Sites
Source: Department of Health Services
Telephone: 707-565-6565

Date of Government Version: 07/26/04
Database Release Frequency: Quarterly
Date of Last EDR Contact: 07/26/04
Date of Next Scheduled EDR Contact: 10/25/04

SUTTER COUNTY:

Underground Storage Tanks
Source: Sutter County Department of Agriculture
Telephone: 530-822-7500

Date of Government Version: 01/29/04
Database Release Frequency: Semi-Annually
Date of Last EDR Contact: 07/06/04
Date of Next Scheduled EDR Contact: 10/04/04

VENTURA COUNTY:

Inventory of Illegal Abandoned and Inactive Sites
Source: Environmental Health Division
Telephone: 805-654-2813
Ventura County Inventory of Closed, Illegal Abandoned, and Inactive Sites.

Date of Government Version: 09/01/02
Database Release Frequency: Annually
Date of Last EDR Contact: 08/25/04
Date of Next Scheduled EDR Contact: 11/22/04

Listing of Underground Tank Cleanup Sites
Source: Environmental Health Division
Telephone: 805-654-2813
Ventura County Underground Storage Tank Cleanup Sites (LUST).

Date of Government Version: 05/04/04
Database Release Frequency: Quarterly
Date of Last EDR Contact: 06/17/04
Date of Next Scheduled EDR Contact: 09/13/04

Underground Tank Closed Sites List
Source: Environmental Health Division
Telephone: 805-654-2813
Ventura County Operating Underground Storage Tank Sites (UST)/Underground Tank Closed Sites List.

Date of Government Version: 05/04/04
Database Release Frequency: Quarterly
Date of Last EDR Contact: 07/13/04
Date of Next Scheduled EDR Contact: 10/11/04

Business Plan, Hazardous Waste Producers, and Operating Underground Tanks
Source: Ventura County Environmental Health Division
Telephone: 805-654-2813
The BWT list indicates by site address whether the Environmental Health Division has Business Plan (B), Waste Producer (W), and/or Underground Tank (T) information.

Date of Government Version: 09/09/03
Database Release Frequency: No Update Planned
Date of Last EDR Contact: 06/29/04
Date of Next Scheduled EDR Contact: 09/06/04

LUST REG 6V: Leaking Underground Storage Tank Case Listing
Source: California Regional Water Quality Control Board Victorville Branch Office (6)
Telephone: 760-346-7491

Date of Government Version: 05/27/04
Database Release Frequency: Quarterly
Date of Last EDR Contact: 07/06/04
Date of Next Scheduled EDR Contact: 10/04/04

LUST REG 7: Leaking Underground Storage Tank Case Listing
Source: California Regional Water Quality Control Board Colorado River Basin Region (7)
Telephone: 760-346-7491

Date of Government Version: 02/26/04
Database Release Frequency: Semi-Annually
Date of Last EDR Contact: 06/29/04
Date of Next Scheduled EDR Contact: 09/27/04

LUST REG 8: Leaking Underground Storage Tanks
Source: California Regional Water Quality Control Board Santa Ana Region (8)
Telephone: 909-782-4498
California Regional Water Quality Control Board Santa Ana Region (8). For more current information, please refer to the State Water Resources Control Board's LUST database.

Date of Government Version: 04/01/04
Database Release Frequency: No Update Planned
Date of Last EDR Contact: 08/09/04
Date of Next Scheduled EDR Contact: 11/08/04

LUST REG 9: Leaking Underground Storage Tank Report
Source: California Regional Water Quality Control Board San Diego Region (9)
Telephone: 858-467-2980
Orange, Riverside, San Diego counties. For more current information, please refer to the State Water Resources Control Board's LUST database.

Date of Government Version: 03/01/01
Database Release Frequency: No Update Planned
Date of Last EDR Contact: 06/29/04
Date of Next Scheduled EDR Contact: 10/18/04

California Regional Water Quality Control Board (RWQCB) SLIC Records

SLIC REG 1: Active Toxic Site Investigations
Source: California Regional Water Quality Control Board, North Coast Region (1)
Telephone: 707-576-2220

Date of Government Version: 04/03/03
Database Release Frequency: Semi-Annually
Date of Last EDR Contact: 08/23/04
Date of Next Scheduled EDR Contact: 11/22/04

SLIC REG 2: Spills, Leaks, Investigation & Cleanup Cost Recovery Listing
Source: Regional Water Quality Control Board San Francisco Bay Region (2)
Telephone: 510-286-0457
Any contaminated site that impacts groundwater or has the potential to impact groundwater.

Date of Government Version: 07/12/04
Database Release Frequency: Quarterly
Date of Last EDR Contact: 07/12/04
Date of Next Scheduled EDR Contact: 10/11/04

SLIC REG 3: Spills, Leaks, Investigation & Cleanup Cost Recovery Listing
Source: California Regional Water Quality Control Board Central Coast Region (3)
Telephone: 805-549-3147
Any contaminated site that impacts groundwater or has the potential to impact groundwater.

Date of Government Version: 06/26/04
Database Release Frequency: Semi-Annually
Date of Last EDR Contact: 08/16/04
Date of Next Scheduled EDR Contact: 11/15/04

GOVERNMENT RECORDS SEARCHED / DATA CURRENCY TRACKING

Former Manufactured Gas (Coal Gas) Sites: The existence and location of Coal Gas sites is provided exclusively to EDR by Real Property Scan, Inc. ©Copyright 1993 Real Property Scan, Inc. For a technical description of the types of hazards which may be found at such sites, contact your EDR customer service representative.

Disclaimer Provided by Real Property Scan, Inc.

The information contained in this report has predominantly been obtained from publicly available sources produced by entities other than Real Property Scan. While reasonable steps have been taken to insure the accuracy of this report, Real Property Scan does not guarantee the accuracy of this report. Any liability on the part of Real Property Scan is strictly limited to a refund of the amount paid. No claim is made for the actual existence of toxins at any site. This report does not constitute a legal opinion.

BROWNFIELDS DATABASES

VCP: Voluntary Cleanup Program Properties
Source: Department of Toxic Substances Control
Telephone: 916-323-3400
Contains low threat level properties with either confirmed or unconfirmed releases and the project proponents have request that DTSC oversee investigation and/or cleanup activities and have agreed to provide coverage for DTSC's costs.

Date of Government Version: 06/01/04
Database Release Frequency: Quarterly
Date of Last EDR Contact: 06/04/04
Date of Next Scheduled EDR Contact: 08/30/04

US BROWNFIELDS: A Listing of Brownfields Sites
Source: Environmental Protection Agency
Telephone: 202-566-2777
Included in the listing are brownfields properties addresses by Cooperative Agreement Recipients and brownfields properties addressed by Targeted Brownfields Assessments. Targeted Brownfields Assessments-EPA's Targeted Brownfields Assessments (TBA) program is designed to help states, tribes, and municipalities--especially those without EPA Brownfields Assessment Demonstration Pilots--minimize the uncertainties of contamination often associated with brownfields. Under the TBA program, EPA provides funding and/or technical assistance for environmental assessments at brownfields sites throughout the country. Targeted Brownfields Assessments supplement and work with other efforts under EPA's Brownfields Initiative to promote cleanup and redevelopment of brownfields. Cooperative Agreement Recipients-States, political subdivisions, territories, and Indian tribes become BCRLF cooperative agreement recipients when they enter into BCRLF cooperative agreements with the U.S. EPA. EPA selects BCRLF cooperative agreement recipients based on a proposal and application process. BCRLF cooperative agreement recipients must use EPA funds provided through BCRLF cooperative agreement for specified brownfields-related cleanup activities.

Date of Government Version: N/A
Database Release Frequency: Semi-Annually
Date of Last EDR Contact: N/A
Date of Next Scheduled EDR Contact: N/A

OTHER DATABASE(S)

Depending on the geographic area covered by this report, the data provided in these specialty databases may or may not be complete. For example, the existence of wetlands information data in a specific report does not mean that all wetlands in the area covered by the report are included. Moreover, the absence of any reported wetlands information does not necessarily mean that wetlands do not exist in the area covered by the report.

Oil/Gas Pipelines: This data was obtained by EDR from the USGS in 1994. It is referred to by USGS as GeoData Digital Line Graphs from 1:100,000-Scale Maps. It was extracted from the transportation category including some oil, but primarily gas pipelines.

Electric Power Transmission Line Data
Source: PennWell Corporation
Telephone: (800) 823-6277
This map includes information copyrighted by PennWell Corporation. This information is provided on a best effort basis and PennWell Corporation does not guarantee its accuracy nor warrant its fitness for any particular purpose. Such information has been reprinted with the permission of PennWell.

GEOCHECK®- PHYSICAL SETTING SOURCE ADDENDUM

TARGET PROPERTY ADDRESS

CHEVRON 9-5980
801 W OLYMPIC BLVD.
MONTEBELLO, CA 90640

TARGET PROPERTY COORDINATES

Latitude (North):	34.006401 - 34' 0' 23.0"
Longitude (West):	118.109200 - 118' 6' 33.1"
Universal Tranverse Mercator:	Zone 11
UTM X (Meters):	397570.8
UTM Y (Meters):	3763225.8
Elevation:	205 ft. above sea level

EDR's GeoCheck Physical Setting Source Addendum has been developed to assist the environmental professional with the collection of physical setting source information in accordance with ASTM 1527-00, Section 7.2.3. Section 7.2.3 requires that a current USGS 7.5 Minute Topographic Map (or equivalent, such as the USGS Digital Elevation Model) be reviewed. It also requires that one or more additional physical setting sources be sought when (1) conditions have been identified in which hazardous substances or petroleum products are likely to migrate to or from the property, and (2) more information than is provided in the current USGS 7.5 Minute Topographic Map (or equivalent) is generally obtained, pursuant to local good commercial or customary practice, to assess the impact of migration of recognized environmental conditions in connection with the property. Such additional physical setting sources generally include information about the topographic, hydrologic, hydrogeologic, and geologic characteristics of a site, and wells in the area.

Assessment of the impact of contaminant migration generally has two principle investigative components:

1. Groundwater flow direction, and
2. Groundwater flow velocity.

Groundwater flow direction may be impacted by surface topography, hydrology, hydrogeology, characteristics of the soil, and nearby wells. Groundwater flow velocity is generally impacted by the nature of the geologic strata. EDR's GeoCheck Physical Setting Source Addendum is provided to assist the environmental professional in forming an opinion about the impact of potential contaminant migration.

GEOCHECK® - PHYSICAL SETTING SOURCE SUMMARY

HYDROLOGIC INFORMATION

Surface water can act as a hydrologic barrier to groundwater flow. Such hydrologic information can be used to assist the environmental professional in forming an opinion about the impact of nearby contaminated properties or, should contamination exist on the target property, what downgradient sites might be impacted.

Refer to the Physical Setting Source Map following this summary for hydrologic information (major waterways and bodies of water).

FEMA FLOOD ZONE

Target Property County	FEMA Flood Electronic Data
LOS ANGELES, CA	YES - refer to the Overview Map and Detail Map

Flood Plain Panel at Target Property:	0601410002B
Additional Panels in search area:	0601410001B 0601480000A

NATIONAL WETLAND INVENTORY

NWI Quad at Target Property	NWI Electronic Data Coverage
EL MONTE	Not Available

HYDROGEOLOGIC INFORMATION

Hydrogeologic information obtained by installation of wells on a specific site can often be an indicator of groundwater flow direction in the immediate area. Such hydrogeologic information can be used to assist the environmental professional in forming an opinion about the impact of nearby contaminated properties or, should contamination exist on the target property, what downgradient sites might be impacted.

Site-Specific Hydrogeological Data*:

Search Radius:	1.25 miles
Status:	Not found

AQUIFLOW®

Search Radius: 1.000 Mile.

EDR has developed the AQUIFLOW Information System to provide data on the general direction of groundwater flow at specific points. EDR has reviewed reports submitted by environmental professionals to regulatory authorities at select sites and has extracted the date of the report, groundwater flow direction as determined hydrogeologically, and the depth to water table.

MAP ID	LOCATION FROM TP	GENERAL DIRECTION GROUNDWATER FLOW
7	1/2 - 1 Mile ENE	SW
19	1/2 - 1 Mile NW	SW

For additional site information, refer to Physical Setting Source Map Findings.

* ©1996 Site-specific hydrogeological data gathered by CERCLIS Alerts, Inc., Bainbridge Island, WA. All rights reserved. All of the information and opinions presented are those of the cited EPA report(s), which were completed under a Comprehensive Environmental Response Compensation and Liability Information System (CERCLIS) investigation.

GEOCHECK® - PHYSICAL SETTING SOURCE SUMMARY

OTHER SOIL TYPES IN AREA

Based on Soil Conservation Service STATSGO data, the following additional subordinant soil types may appear within the general area of target property.

Soil Surface Textures:	loam clay silt loam clay loam sandy loam gravelly - sandy loam loamy sand fine sand coarse sand sand gravelly - sand
Surficial Soil Types:	loam clay silt loam clay loam sandy loam gravelly - sandy loam loamy sand fine sand coarse sand sand gravelly - sand
Shallow Soil Types:	fine sandy loam gravelly - loam sand silty clay
Deeper Soil Types:	stratified clay loam silty clay loam gravelly - sandy loam coarse sand sand weathered bedrock very fine sandy loam

ADDITIONAL ENVIRONMENTAL RECORD SOURCES

According to ASTM E 1527-00, Section 7.2.2, "one or more additional state or local sources of environmental records may be checked, in the discretion of the environmental professional, to enhance and supplement federal and state sources... Factors to consider in determining which local or additional state records, if any, should be checked include (1) whether they are reasonably ascertainable, (2) whether they are sufficiently useful, accurate, and complete in light of the objective of the records review (see 7.1.1), and (3) whether they are obtained, pursuant to local, good commercial or customary practice." One of the record sources listed in Section 7.2.2 is water well information. Water well information can be used to assist the environmental professional in assessing sources that may impact groundwater flow direction, and in forming an opinion about the impact of contaminant migration on nearby drinking water wells.

GEOCHECK® - PHYSICAL SETTING SOURCE SUMMARY

STATE DATABASE WELL INFORMATION

MAP ID	WELL ID	LOCATION FROM TP
G26	2819	1/2 - 1 Mile NE
G27	2818	1/2 - 1 Mile NE
28	2837	1/2 - 1 Mile NW

GEOCHECK®- PHYSICAL SETTING SOURCE MAP FINDINGS

Map ID Direction Distance Elevation	Database	EDR ID Number
1 **NE** **1/4 - 1/2 Mile** **Lower**	**FRDS PWS**	**CA1910036**

PWS ID:	CA1910036	PWS Status:	Not Reported
Date Initiated:	Not Reported	Date Deactivated	Not Reported
PWS Name:	CALIFORNIA WATER SERVICE CO. - ELA SAN JOSE, CA 92108		

Treatment Objective: MANGANESE REMOVAL
Treatment Process: FILTRATION, GREENSAND
Source: Purchases surface water

Addressee / Facility: Not Reported

Facility Latitude:	34 00 33	Facility Longitude:	118 06 15
City Served:	EAST LOS ANGELE		
Treatment Class:	Mixed (treated and untreated)	Population:	152820

PWS currently has or had major violation(s) or enforcement: Yes

Violations information not reported.

ENFORCEMENT INFORMATION:

System Name:	CALIFORNIA WATER SERVICE C		
Violation Type:	Initial Tap Sampling for Pb and Cu		
Contaminant:	LEAD & COPPER RULE		
Compliance Period:	1992-01-01 - 2015-12-31	Analytical Value:	0000000.000000000
Violation ID:	92V0001	Enforcement ID:	93E0001
Enforcement Date:	1992-12-31	Enf. Action:	Fed FAO Issued
System Name:	CALIFORNIA WATER SERVICE C		
Violation Type:	Initial Tap Sampling for Pb and Cu		
Contaminant:	LEAD & COPPER RULE		
Compliance Period:	1992-01-01 - 2015-12-31	Analytical Value:	0000000.000000000
Violation ID:	92V0001	Enforcement ID:	93E0002
Enforcement Date:	1992-12-15	Enf. Action:	Fed Compliance Achieved
System Name:	CALIFORNIA WATER SERVICE C		
Violation Type:	Initial Tap Sampling for Pb and Cu		
Contaminant:	LEAD & COPPER RULE		
Compliance Period:	1992-01-01 - 2015-12-31	Analytical Value:	0000000.000000000
Violation ID:	92V0001	Enforcement ID:	93E0003
Enforcement Date:	1993-12-15	Enf. Action:	Fed Compliance Achieved
System Name:	CALIFORNIA WATER SERVICE C		
Violation Type:	Max Contaminant Level, Average		
Contaminant:	NITRATE		
Compliance Period:	1995-05-01 - 1995-05-31	Analytical Value:	00000499.00
Violation ID:	9515001	Enforcement ID:	9615007
Enforcement Date:	1996-06-10	Enf. Action:	State Formal NOV Issued

---

A2 **SE** **1/4 - 1/2 Mile** **Higher**	**FED USGS**	**USGS0138002**

GEOCHECK® - PHYSICAL SETTING SOURCE MAP FINDINGS

Water System Information:

Prime Station Code:	02S/12W-11R04 S	User ID:	4TH
FRDS Number:	1910091007	County:	Los Angeles
District Number:	07	Station Type:	WELL/AMBNT/MUN/INTAKE
Water Type:	Well/Groundwater	Well Status:	Active Raw
Source Lat/Long:	340020.0 1180600.0	Precision:	1,000 Feet (10 Seconds)
Source Name:	WELL 11A		
System Number:	1910091		
System Name:	MONTEBELLO LAND & WATER CO.		
Organization That Operates System:			
	P.O. BOX 279		
	MONTEBELLO, CA 90640		
Pop Served:	14000	Connections:	3777
Area Served:	MONTEBELLO		

Sample Information: * Only Findings Above Detection Level Are Listed

Sample Collected:	12/05/1989	Findings:	770.000 UMHO
Chemical:	SPECIFIC CONDUCTANCE		
Sample Collected:	12/05/1989	Findings:	7.430
Chemical:	PH (LABORATORY)		
Sample Collected:	12/05/1989	Findings:	194.400 MG/L
Chemical:	TOTAL ALKALINITY (AS CACO3)		
Sample Collected:	12/05/1989	Findings:	237.200 MG/L
Chemical:	BICARBONATE ALKALINITY		
Sample Collected:	12/05/1989	Findings:	289.600 MG/L
Chemical:	TOTAL HARDNESS (AS CACO3)		
Sample Collected:	12/05/1989	Findings:	95.200 MG/L
Chemical:	CALCIUM		
Sample Collected:	12/05/1989	Findings:	18.700 MG/L
Chemical:	MAGNESIUM		
Sample Collected:	12/05/1989	Findings:	48.400 MG/L
Chemical:	SODIUM		
Sample Collected:	12/05/1989	Findings:	3.300 MG/L
Chemical:	POTASSIUM		
Sample Collected:	12/05/1989	Findings:	48.200 MG/L
Chemical:	CHLORIDE		
Sample Collected:	12/05/1989	Findings:	.300 MG/L
Chemical:	FLUORIDE (TEMPERATURE DEPENDENT)		
Sample Collected:	12/05/1989	Findings:	477.400 MG/L
Chemical:	TOTAL DISSOLVED SOLIDS		
Sample Collected:	12/05/1989	Findings:	2.200 NTU
Chemical:	TURBIDITY (LAB)		
Sample Collected:	01/31/1990	Findings:	1.100 PCI/L
Chemical:	GROSS ALPHA COUNTING ERROR		
Sample Collected:	08/20/1990	Findings:	.210 MG/L
Chemical:	FLUORIDE (TEMPERATURE DEPENDENT)		
Sample Collected:	08/20/1990	Findings:	1.700 PCI/L
Chemical:	GROSS ALPHA		
Sample Collected:	08/20/1990	Findings:	2.100 PCI/L
Chemical:	GROSS ALPHA COUNTING ERROR		
Sample Collected:	08/20/1990	Findings:	4.200 PCI/L
Chemical:	GROSS BETA		

GEOCHECK® - PHYSICAL SETTING SOURCE MAP FINDINGS

Sample Collected:	11/04/1992	Findings:	452.400 MG/L
Chemical:	TOTAL DISSOLVED SOLIDS		
Sample Collected:	11/04/1992	Findings:	1.300 NTU
Chemical:	TURBIDITY (LAB)		
Sample Collected:	01/22/1993	Findings:	.900 PCI/L
Chemical:	GROSS ALPHA COUNTING ERROR		
Sample Collected:	08/04/1994	Findings:	.300 MG/L
Chemical:	FLUORIDE (TEMPERATURE DEPENDENT)		
Sample Collected:	10/25/1995	Findings:	5.000 UNITS
Chemical:	COLOR		
Sample Collected:	10/25/1995	Findings:	770.000 UMHO
Chemical:	SPECIFIC CONDUCTANCE		
Sample Collected:	10/25/1995	Findings:	7.700
Chemical:	PH (LABORATORY)		
Sample Collected:	10/25/1995	Findings:	171.600 MG/L
Chemical:	TOTAL ALKALINITY (AS CACO3)		
Sample Collected:	10/25/1995	Findings:	209.400 MG/L
Chemical:	BICARBONATE ALKALINITY		
Sample Collected:	10/25/1995	Findings:	268.000 MG/L
Chemical:	TOTAL HARDNESS (AS CACO3)		
Sample Collected:	10/25/1995	Findings:	77.700 MG/L
Chemical:	CALCIUM		
Sample Collected:	10/25/1995	Findings:	18.800 MG/L
Chemical:	MAGNESIUM		
Sample Collected:	10/25/1995	Findings:	55.900 MG/L
Chemical:	SODIUM		
Sample Collected:	10/25/1995	Findings:	3.700 MG/L
Chemical:	POTASSIUM		
Sample Collected:	10/25/1995	Findings:	52.400 MG/L
Chemical:	CHLORIDE		
Sample Collected:	10/25/1995	Findings:	.500 MG/L
Chemical:	FLUORIDE (TEMPERATURE DEPENDENT)		
Sample Collected:	10/25/1995	Findings:	253.000 UG/L
Chemical:	IRON		
Sample Collected:	10/25/1995	Findings:	34.000 UG/L
Chemical:	MANGANESE		
Sample Collected:	10/25/1995	Findings:	441.000 MG/L
Chemical:	TOTAL DISSOLVED SOLIDS		
Sample Collected:	10/25/1995	Findings:	2.000 NTU
Chemical:	TURBIDITY (LAB)		
Sample Collected:	01/16/1996	Findings:	236.000 UG/L
Chemical:	IRON		
Sample Collected:	01/23/1996	Findings:	672.000 UG/L
Chemical:	IRON		
Sample Collected:	01/30/1996	Findings:	257.000 UG/L
Chemical:	IRON		
Sample Collected:	02/06/1996	Findings:	205.000 UG/L
Chemical:	IRON		
Sample Collected:	02/13/1996	Findings:	218.000 UG/L
Chemical:	IRON		

Sample Collected:	12/16/1997	Findings:	203.000 UG/L
Chemical:	IRON		

A5
SE
1/4 - 1/2 Mile
Lower

FED USGS **USGS0138072**

Agency:	USGS	Site ID:	340002118061301
Site Name:	002S012W14B002S		
Dec. Latitude:	34.00057		
Dec. Longitude:	-118.10451		
Coord Sys:	NAD83		
State:	CA		
County:	Los Angeles County		
Altitude:	170		
Hydrologic code:	18070105		
Topographic:	Flat surface		
Site Type:	Ground-water other than Spring		
Const Date:	Not Reported	Inven Date:	19960306
Well Type:	Single well, other than collector or Ranney type		
Primary Aquifer:	Not Reported		
Aquifer type:	Not Reported		
Well depth:	398		
Hole depth:	398	Source:	driller
Project no:	Not Reported		

Ground-water levels, Number of Measurements: 0

6
NNE
1/4 - 1/2 Mile
Lower

FED USGS **USGS0141627**

Agency:	USGS	Site ID:	340048118062501
Site Name:	002S012W11G001S		
Dec. Latitude:	34.01333		
Dec. Longitude:	-118.10694		
Coord Sys:	NAD83		
State:	CA		
County:	Los Angeles County		
Altitude:	200		
Hydrologic code:	18070105		
Topographic:	Hillside (slope)		
Site Type:	Ground-water other than Spring		
Const Date:	19981005	Inven Date:	20001002
Well Type:	Single well, other than collector or Ranney type		
Primary Aquifer:	Not Reported		
Aquifer type:	Not Reported		
Well depth:	680		
Hole depth:	680	Source:	driller
Project no:	Not Reported		

Ground-water levels, Number of Measurements: 0

GEOCHECK® - PHYSICAL SETTING SOURCE MAP FINDINGS

Sample Collected:	09/19/1988	Findings:	3.900 PCI/L
Chemical:	GROSS ALPHA		
Sample Collected:	09/19/1988	Findings:	1.400 PCI/L
Chemical:	GROSS ALPHA COUNTING ERROR		
Sample Collected:	09/19/1988	Findings:	576.300 MG/L
Chemical:	TOTAL DISSOLVED SOLIDS		
Sample Collected:	09/19/1988	Findings:	6.900 MG/L
Chemical:	NITRATE (AS NO3)		
Sample Collected:	09/19/1988	Findings:	.200 NTU
Chemical:	TURBIDITY (LAB)		
Sample Collected:	05/22/1989	Findings:	1.400 PCI/L
Chemical:	GROSS ALPHA COUNTING ERROR		
Sample Collected:	09/25/1989	Findings:	1.300 PCI/L
Chemical:	GROSS ALPHA COUNTING ERROR		
Sample Collected:	12/21/1989	Findings:	1.600 PCI/L
Chemical:	GROSS ALPHA COUNTING ERROR		
Sample Collected:	03/12/1990	Findings:	1.600 PCI/L
Chemical:	GROSS ALPHA COUNTING ERROR		
Sample Collected:	02/19/1992	Findings:	1030.000 UMHO
Chemical:	SPECIFIC CONDUCTANCE		
Sample Collected:	02/19/1992	Findings:	7.300
Chemical:	PH (LABORATORY)		
Sample Collected:	02/19/1992	Findings:	214.800 MG/L
Chemical:	TOTAL ALKALINITY (AS CACO3)		
Sample Collected:	02/19/1992	Findings:	262.100 MG/L
Chemical:	BICARBONATE ALKALINITY		
Sample Collected:	02/19/1992	Findings:	360.000 MG/L
Chemical:	TOTAL HARDNESS (AS CACO3)		
Sample Collected:	02/19/1992	Findings:	116.100 MG/L
Chemical:	CALCIUM		
Sample Collected:	02/19/1992	Findings:	17.000 MG/L
Chemical:	MAGNESIUM		
Sample Collected:	02/19/1992	Findings:	73.400 MG/L
Chemical:	SODIUM		
Sample Collected:	02/19/1992	Findings:	4.300 MG/L
Chemical:	POTASSIUM		
Sample Collected:	02/19/1992	Findings:	79.000 MG/L
Chemical:	CHLORIDE		
Sample Collected:	02/19/1992	Findings:	.400 MG/L
Chemical:	FLUORIDE (TEMPERATURE DEPENDENT)		
Sample Collected:	02/19/1992	Findings:	200.000 UG/L
Chemical:	BARIUM		
Sample Collected:	02/19/1992	Findings:	35.000 UG/L
Chemical:	MANGANESE		
Sample Collected:	02/19/1992	Findings:	572.200 MG/L
Chemical:	TOTAL DISSOLVED SOLIDS		
Sample Collected:	02/19/1992	Findings:	5.500 MG/L
Chemical:	NITRATE (AS NO3)		
Sample Collected:	02/19/1992	Findings:	.100 NTU
Chemical:	TURBIDITY (LAB)		

GEOCHECK® - PHYSICAL SETTING SOURCE MAP FINDINGS

Sample Collected:	12/07/1994	Findings:	19.000 C
Chemical:	SOURCE TEMPERATURE C		
Sample Collected:	12/07/1994	Findings:	960.000 UMHO
Chemical:	SPECIFIC CONDUCTANCE		
Sample Collected:	12/07/1994	Findings:	7.100
Chemical:	PH (LABORATORY)		
Sample Collected:	12/07/1994	Findings:	200.000 MG/L
Chemical:	TOTAL ALKALINITY (AS CACO3)		
Sample Collected:	12/07/1994	Findings:	244.000 MG/L
Chemical:	BICARBONATE ALKALINITY		
Sample Collected:	12/07/1994	Findings:	.230 MG/L
Chemical:	AMMONIA (NH3-N)		
Sample Collected:	12/07/1994	Findings:	1800.000 UG/L
Chemical:	NITRATE NITROGEN (NO3-N)		
Sample Collected:	12/07/1994	Findings:	332.000 MG/L
Chemical:	TOTAL HARDNESS (AS CACO3)		
Sample Collected:	12/07/1994	Findings:	99.500 MG/L
Chemical:	CALCIUM		
Sample Collected:	12/07/1994	Findings:	20.300 MG/L
Chemical:	MAGNESIUM		
Sample Collected:	12/07/1994	Findings:	87.600 MG/L
Chemical:	SODIUM		
Sample Collected:	12/07/1994	Findings:	5.000 MG/L
Chemical:	POTASSIUM		
Sample Collected:	12/07/1994	Findings:	85.000 MG/L
Chemical:	CHLORIDE		
Sample Collected:	12/07/1994	Findings:	3.000 UG/L
Chemical:	ARSENIC		
Sample Collected:	12/07/1994	Findings:	270.000 UG/L
Chemical:	BORON		
Sample Collected:	12/07/1994	Findings:	120.000 UG/L
Chemical:	IRON		
Sample Collected:	12/07/1994	Findings:	40.000 UG/L
Chemical:	MANGANESE		
Sample Collected:	12/07/1994	Findings:	70.000 UG/L
Chemical:	ALUMINUM		
Sample Collected:	12/07/1994	Findings:	1.400 PCI/L
Chemical:	GROSS ALPHA		
Sample Collected:	12/07/1994	Findings:	1.470 PCI/L
Chemical:	GROSS ALPHA COUNTING ERROR		
Sample Collected:	12/07/1994	Findings:	4.170 PCI/L
Chemical:	GROSS BETA		
Sample Collected:	12/07/1994	Findings:	3.170 PCI/L
Chemical:	GROSS BETA COUNTING ERROR		
Sample Collected:	12/07/1994	Findings:	16.400 PCI/L
Chemical:	TRITIUM		
Sample Collected:	12/07/1994	Findings:	207.000 PCI/L
Chemical:	TRITIUM COUNTING ERROR		
Sample Collected:	12/07/1994	Findings:	.210 PCI/L
Chemical:	STRONTIUM-90 COUNTING ERROR		

GEOCHECK® - PHYSICAL SETTING SOURCE MAP FINDINGS

Sample Collected:	06/06/1995	Findings:	3.800 PCI/L
Chemical:	GROSS ALPHA		
Sample Collected:	06/06/1995	Findings:	1.500 PCI/L
Chemical:	GROSS ALPHA COUNTING ERROR		
Sample Collected:	06/06/1995	Findings:	5.600 PCI/L
Chemical:	GROSS BETA		
Sample Collected:	06/06/1995	Findings:	3.000 PCI/L
Chemical:	GROSS BETA COUNTING ERROR		
Sample Collected:	06/06/1995	Findings:	17.800 PCI/L
Chemical:	TRITIUM		
Sample Collected:	06/06/1995	Findings:	- 17.800 PCI/L
Chemical:	TRITIUM COUNTING ERROR		
Sample Collected:	06/06/1995	Findings:	1.200 PCI/L
Chemical:	STRONTIUM-90 COUNTING ERROR		
Sample Collected:	06/06/1995	Findings:	73.000 UG/L
Chemical:	FOAMING AGENTS (MBAS)		
Sample Collected:	06/06/1995	Findings:	8.300 MG/L
Chemical:	NITRATE (AS NO3)		
Sample Collected:	06/06/1995	Findings:	17.000 PCI/L
Chemical:	TOTAL RADON 222 COUNTING ERROR		
Sample Collected:	06/06/1995	Findings:	307.000 PCI/L
Chemical:	TOTAL RADON 222		
Sample Collected:	06/06/1995	Findings:	1900.000 UG/L
Chemical:	NITRATE + NITRITE (AS N)		
Sample Collected:	06/07/1995	Findings:	38.000 UG/L
Chemical:	MANGANESE		
Sample Collected:	07/03/1995	Findings:	106.000 UG/L
Chemical:	IRON		
Sample Collected:	07/03/1995	Findings:	33.000 UG/L
Chemical:	MANGANESE		
Sample Collected:	08/09/1995	Findings:	35.000 UG/L
Chemical:	MANGANESE		
Sample Collected:	09/06/1995	Findings:	36.400 UG/L
Chemical:	MANGANESE		
Sample Collected:	10/04/1995	Findings:	32.000 UG/L
Chemical:	MANGANESE		
Sample Collected:	10/16/1995	Findings:	9.700 MG/L
Chemical:	NITRATE (AS NO3)		
Sample Collected:	11/02/1995	Findings:	40.000 UG/L
Chemical:	MANGANESE		
Sample Collected:	12/05/1995	Findings:	65.000 C
Chemical:	SOURCE TEMPERATURE C		
Sample Collected:	12/05/1995	Findings:	1018.000 UMHO
Chemical:	SPECIFIC CONDUCTANCE		
Sample Collected:	12/05/1995	Findings:	7.200
Chemical:	PH (LABORATORY)		
Sample Collected:	12/05/1995	Findings:	204.000 MG/L
Chemical:	TOTAL ALKALINITY (AS CACO3)		
Sample Collected:	12/05/1995	Findings:	249.000 MG/L
Chemical:	BICARBONATE ALKALINITY		

GEOCHECK® - PHYSICAL SETTING SOURCE MAP FINDINGS

Sample Collected:	08/06/1996	Findings:	35.000 UG/L
Chemical:	MANGANESE		
Sample Collected:	09/05/1996	Findings:	46.000 UG/L
Chemical:	MANGANESE		
Sample Collected:	09/12/1996	Findings:	6.230 MG/L
Chemical:	NITRATE (AS NO3)		
Sample Collected:	10/02/1996	Findings:	36.300 UG/L
Chemical:	MANGANESE		
Sample Collected:	11/05/1996	Findings:	45.500 UG/L
Chemical:	MANGANESE		
Sample Collected:	12/04/1996	Findings:	44.700 UG/L
Chemical:	MANGANESE		
Sample Collected:	12/09/1996	Findings:	1020.000 UMHO
Chemical:	SPECIFIC CONDUCTANCE		
Sample Collected:	12/09/1996	Findings:	7.600
Chemical:	PH (LABORATORY)		
Sample Collected:	12/09/1996	Findings:	210.000 MG/L
Chemical:	TOTAL ALKALINITY (AS CACO3)		
Sample Collected:	12/09/1996	Findings:	256.000 MG/L
Chemical:	BICARBONATE ALKALINITY		
Sample Collected:	12/09/1996	Findings:	.662 MG/L
Chemical:	CARBONATE ALKALINITY		
Sample Collected:	12/09/1996	Findings:	365.000 MG/L
Chemical:	TOTAL HARDNESS (AS CACO3)		
Sample Collected:	12/09/1996	Findings:	87.000 MG/L
Chemical:	CHLORIDE		
Sample Collected:	12/09/1996	Findings:	.320 MG/L
Chemical:	FLUORIDE (TEMPERATURE DEPENDENT)		
Sample Collected:	12/09/1996	Findings:	2.400 UG/L
Chemical:	ARSENIC		
Sample Collected:	12/09/1996	Findings:	.220 UG/L
Chemical:	BORON		
Sample Collected:	12/09/1996	Findings:	42.000 UG/L
Chemical:	MANGANESE		
Sample Collected:	12/09/1996	Findings:	7.700 PCI/L
Chemical:	GROSS ALPHA		
Sample Collected:	12/09/1996	Findings:	3.400 PCI/L
Chemical:	GROSS ALPHA COUNTING ERROR		
Sample Collected:	12/09/1996	Findings:	2.100 PCI/L
Chemical:	GROSS BETA COUNTING ERROR		
Sample Collected:	12/09/1996	Findings:	690.000 MG/L
Chemical:	TOTAL DISSOLVED SOLIDS		
Sample Collected:	12/09/1996	Findings:	7.040 MG/L
Chemical:	NITRATE (AS NO3)		
Sample Collected:	12/09/1996	Findings:	15.000 PCI/L
Chemical:	TOTAL RADON 222 COUNTING ERROR		
Sample Collected:	12/09/1996	Findings:	240.000 PCI/L
Chemical:	TOTAL RADON 222		
Sample Collected:	03/04/1997	Findings:	47.800 UG/L
Chemical:	MANGANESE		

Sample Collected:	11/04/1997	Findings:	42.000 UG/L
Chemical:	MANGANESE		
Sample Collected:	11/12/1997	Findings:	50.000 UG/L
Chemical:	MANGANESE		
Sample Collected:	11/18/1997	Findings:	50.000 UG/L
Chemical:	MANGANESE		
Sample Collected:	11/24/1997	Findings:	47.000 UG/L
Chemical:	MANGANESE		
Sample Collected:	12/02/1997	Findings:	49.000 UG/L
Chemical:	MANGANESE		
Sample Collected:	12/11/1997	Findings:	43.400 UG/L
Chemical:	MANGANESE		
Sample Collected:	12/17/1997	Findings:	50.000 UG/L
Chemical:	MANGANESE		
Sample Collected:	12/29/1997	Findings:	46.000 UG/L
Chemical:	MANGANESE		
Sample Collected:	01/07/1998	Findings:	44.000 UG/L
Chemical:	MANGANESE		
Sample Collected:	01/14/1998	Findings:	49.000 UG/L
Chemical:	MANGANESE		
Sample Collected:	01/21/1998	Findings:	48.000 UG/L
Chemical:	MANGANESE		
Sample Collected:	01/28/1998	Findings:	173.000 UG/L
Chemical:	MANGANESE		

C9
ESE
1/2 - 1 Mile
Lower

CA WELLS **22723**

Water System Information:

Prime Station Code:	G19/039-FEMNFT1	User ID:	MET
FRDS Number:	1910039055	County:	Los Angeles
District Number:	15	Station Type:	WELL/AMBNT/MUN/INTAKE
Water Type:	Well/Groundwater	Well Status:	Active Treated
Source Lat/Long:	340015.0 1180553.0	Precision:	1,000 Feet (10 Seconds)
Source Name:	WELL W1E - FE/MN REMOVAL EFF		
System Number:	1910039		
System Name:	SAN GABRIEL VALLEY WATER CO.-EL MONTE		
Organization That Operates System:			
	P O BOX 6010		
	EL MONTE, CA 91734		
Pop Served:	151064	Connections:	43161
Area Served:	EL MONTE/SAN GABRIEL BASIN		

Sample Information: * Only Findings Above Detection Level Are Listed

Sample Collected:	05/22/1996	Findings:	184.000 UG/L
Chemical:	MANGANESE		

GEOCHECK® - PHYSICAL SETTING SOURCE MAP FINDINGS

Sample Collected:	08/24/1989	Findings:	2.700 PCI/L
Chemical:	GROSS ALPHA		
Sample Collected:	08/24/1989	Findings:	2.100 PCI/L
Chemical:	GROSS ALPHA COUNTING ERROR		
Sample Collected:	12/06/1989	Findings:	1.300 PCI/L
Chemical:	GROSS ALPHA COUNTING ERROR		
Sample Collected:	05/13/1992	Findings:	2.000 TON
Chemical:	ODOR THRESHOLD @ 60 C		
Sample Collected:	05/13/1992	Findings:	790.000 UMHO
Chemical:	SPECIFIC CONDUCTANCE		
Sample Collected:	05/13/1992	Findings:	7.100
Chemical:	PH (LABORATORY)		
Sample Collected:	05/13/1992	Findings:	115.000 MG/L
Chemical:	TOTAL ALKALINITY (AS CACO3)		
Sample Collected:	05/13/1992	Findings:	140.000 MG/L
Chemical:	BICARBONATE ALKALINITY		
Sample Collected:	05/13/1992	Findings:	.100 MG/L
Chemical:	CARBONATE ALKALINITY		
Sample Collected:	05/13/1992	Findings:	215.000 MG/L
Chemical:	TOTAL HARDNESS (AS CACO3)		
Sample Collected:	05/13/1992	Findings:	58.000 MG/L
Chemical:	CALCIUM		
Sample Collected:	05/13/1992	Findings:	17.000 MG/L
Chemical:	MAGNESIUM		
Sample Collected:	05/13/1992	Findings:	77.000 MG/L
Chemical:	SODIUM		
Sample Collected:	05/13/1992	Findings:	5.300 MG/L
Chemical:	POTASSIUM		
Sample Collected:	05/13/1992	Findings:	72.000 MG/L
Chemical:	CHLORIDE		
Sample Collected:	05/13/1992	Findings:	.360 MG/L
Chemical:	FLUORIDE (TEMPERATURE DEPENDENT)		
Sample Collected:	05/13/1992	Findings:	7.000 UG/L
Chemical:	ARSENIC		
Sample Collected:	05/13/1992	Findings:	71.000 UG/L
Chemical:	COPPER		
Sample Collected:	05/13/1992	Findings:	260.000 UG/L
Chemical:	IRON		
Sample Collected:	05/13/1992	Findings:	14.000 UG/L
Chemical:	LEAD		
Sample Collected:	05/13/1992	Findings:	130.000 UG/L
Chemical:	ALUMINUM		
Sample Collected:	05/13/1992	Findings:	2.300 PCI/L
Chemical:	GROSS ALPHA		
Sample Collected:	05/13/1992	Findings:	1.900 PCI/L
Chemical:	GROSS ALPHA COUNTING ERROR		
Sample Collected:	05/13/1992	Findings:	7.500 PCI/L
Chemical:	GROSS BETA		
Sample Collected:	05/13/1992	Findings:	1.900 PCI/L
Chemical:	GROSS BETA COUNTING ERROR		

GEOCHECK® - PHYSICAL SETTING SOURCE MAP FINDINGS

Sample Collected:	06/21/1995	Findings:	3454.000 UG/L
Chemical:	NITRATE + NITRITE (AS N)		
Sample Collected:	07/20/1995	Findings:	610.000 UMHO
Chemical:	SPECIFIC CONDUCTANCE		
Sample Collected:	07/20/1995	Findings:	7.300
Chemical:	PH (LABORATORY)		
Sample Collected:	07/20/1995	Findings:	122.000 MG/L
Chemical:	TOTAL ALKALINITY (AS CACO3)		
Sample Collected:	07/20/1995	Findings:	148.800 MG/L
Chemical:	BICARBONATE ALKALINITY		
Sample Collected:	07/20/1995	Findings:	176.000 MG/L
Chemical:	TOTAL HARDNESS (AS CACO3)		
Sample Collected:	07/20/1995	Findings:	47.900 MG/L
Chemical:	CALCIUM		
Sample Collected:	07/20/1995	Findings:	13.700 MG/L
Chemical:	MAGNESIUM		
Sample Collected:	07/20/1995	Findings:	59.900 MG/L
Chemical:	SODIUM		
Sample Collected:	07/20/1995	Findings:	4.600 MG/L
Chemical:	POTASSIUM		
Sample Collected:	07/20/1995	Findings:	47.000 MG/L
Chemical:	CHLORIDE		
Sample Collected:	07/20/1995	Findings:	.200 MG/L
Chemical:	FLUORIDE (TEMPERATURE DEPENDENT)		
Sample Collected:	07/20/1995	Findings:	5.300 UG/L
Chemical:	ARSENIC		
Sample Collected:	07/20/1995	Findings:	365.000 MG/L
Chemical:	TOTAL DISSOLVED SOLIDS		
Sample Collected:	07/20/1995	Findings:	13.600 MG/L
Chemical:	NITRATE (AS NO3)		
Sample Collected:	07/20/1995	Findings:	.500 NTU
Chemical:	TURBIDITY (LAB)		
Sample Collected:	07/20/1995	Findings:	3070.000 UG/L
Chemical:	NITRATE + NITRITE (AS N)		
Sample Collected:	02/02/1996	Findings:	11.400 MG/L
Chemical:	NITRATE (AS NO3)		
Sample Collected:	04/18/1996	Findings:	1.200 PCI/L
Chemical:	GROSS ALPHA		
Sample Collected:	04/18/1996	Findings:	.600 PCI/L
Chemical:	GROSS ALPHA COUNTING ERROR		
Sample Collected:	06/07/1996	Findings:	406.000 UG/L
Chemical:	IRON		
Sample Collected:	08/28/1996	Findings:	440.000 UG/L
Chemical:	IRON		
Sample Collected:	08/29/1996	Findings:	512.000 UG/L
Chemical:	IRON		
Sample Collected:	09/05/1996	Findings:	999.000 UG/L
Chemical:	IRON		
Sample Collected:	12/02/1996	Findings:	298.000 UG/L
Chemical:	IRON		

GEOCHECK® - PHYSICAL SETTING SOURCE MAP FINDINGS

Sample Collected:	11/05/1985	Findings:	1.300 UG/L
Chemical:	ATRAZINE		
Sample Collected:	11/05/1985	Findings:	1.200 UG/L
Chemical:	SIMAZINE		
Sample Collected:	12/23/1988	Findings:	1.100 UG/L
Chemical:	TETRACHLOROETHYLENE		
Sample Collected:	05/18/1989	Findings:	740.000 UMHO
Chemical:	SPECIFIC CONDUCTANCE		
Sample Collected:	05/18/1989	Findings:	7.390
Chemical:	PH (LABORATORY)		
Sample Collected:	05/18/1989	Findings:	129.700 MG/L
Chemical:	TOTAL ALKALINITY (AS CACO3)		
Sample Collected:	05/18/1989	Findings:	158.300 MG/L
Chemical:	BICARBONATE ALKALINITY		
Sample Collected:	05/18/1989	Findings:	226.000 MG/L
Chemical:	TOTAL HARDNESS (AS CACO3)		
Sample Collected:	05/18/1989	Findings:	63.400 MG/L
Chemical:	CALCIUM		
Sample Collected:	05/18/1989	Findings:	4.200 MG/L
Chemical:	POTASSIUM		
Sample Collected:	05/18/1989	Findings:	68.800 MG/L
Chemical:	CHLORIDE		
Sample Collected:	05/18/1989	Findings:	.400 MG/L
Chemical:	FLUORIDE (TEMPERATURE DEPENDENT)		
Sample Collected:	05/18/1989	Findings:	1.400 PCI/L
Chemical:	GROSS ALPHA COUNTING ERROR		
Sample Collected:	05/18/1989	Findings:	458.800 MG/L
Chemical:	TOTAL DISSOLVED SOLIDS		
Sample Collected:	05/18/1989	Findings:	16.500 MG/L
Chemical:	NITRATE (AS NO3)		
Sample Collected:	05/18/1989	Findings:	.100 NTU
Chemical:	TURBIDITY (LAB)		
Sample Collected:	08/24/1989	Findings:	2.300 PCI/L
Chemical:	GROSS ALPHA		
Sample Collected:	08/24/1989	Findings:	1.900 PCI/L
Chemical:	GROSS ALPHA COUNTING ERROR		
Sample Collected:	12/06/1989	Findings:	2.000 PCI/L
Chemical:	GROSS ALPHA		
Sample Collected:	12/06/1989	Findings:	1.500 PCI/L
Chemical:	GROSS ALPHA COUNTING ERROR		
Sample Collected:	05/13/1992	Findings:	760.000 UMHO
Chemical:	SPECIFIC CONDUCTANCE		
Sample Collected:	05/13/1992	Findings:	7.200
Chemical:	PH (LABORATORY)		
Sample Collected:	05/13/1992	Findings:	125.000 MG/L
Chemical:	TOTAL ALKALINITY (AS CACO3)		
Sample Collected:	05/13/1992	Findings:	152.000 MG/L
Chemical:	BICARBONATE ALKALINITY		
Sample Collected:	05/13/1992	Findings:	.200 MG/L
Chemical:	CARBONATE ALKALINITY		

GEOCHECK® - PHYSICAL SETTING SOURCE MAP FINDINGS

Sample Collected:	12/15/1992	Findings:	.180 UG/L
Chemical:	BORON		
Sample Collected:	12/15/1992	Findings:	3.980 PCI/L
Chemical:	GROSS ALPHA COUNTING ERROR		
Sample Collected:	12/15/1992	Findings:	4.920 PCI/L
Chemical:	GROSS BETA		
Sample Collected:	12/15/1992	Findings:	3.160 PCI/L
Chemical:	GROSS BETA COUNTING ERROR		
Sample Collected:	12/15/1992	Findings:	466.000 MG/L
Chemical:	TOTAL DISSOLVED SOLIDS		
Sample Collected:	12/15/1992	Findings:	8.200 MG/L
Chemical:	NITRATE (AS NO3)		
Sample Collected:	12/15/1992	Findings:	28.000 PCI/L
Chemical:	TOTAL RADON 222 COUNTING ERROR		
Sample Collected:	12/15/1992	Findings:	466.000 PCI/L
Chemical:	TOTAL RADON 222		
Sample Collected:	04/08/1993	Findings:	1.000 PCI/L
Chemical:	GROSS ALPHA COUNTING ERROR		
Sample Collected:	06/09/1993	Findings:	19.400 C
Chemical:	SOURCE TEMPERATURE C		
Sample Collected:	06/09/1993	Findings:	636.000 UMHO
Chemical:	SPECIFIC CONDUCTANCE		
Sample Collected:	06/09/1993	Findings:	7.100
Chemical:	PH (LABORATORY)		
Sample Collected:	06/09/1993	Findings:	120.000 MG/L
Chemical:	TOTAL ALKALINITY (AS CACO3)		
Sample Collected:	06/09/1993	Findings:	146.000 MG/L
Chemical:	BICARBONATE ALKALINITY		
Sample Collected:	06/09/1993	Findings:	2390.000 UG/L
Chemical:	NITRATE NITROGEN (NO3-N)		
Sample Collected:	06/09/1993	Findings:	197.000 MG/L
Chemical:	TOTAL HARDNESS (AS CACO3)		
Sample Collected:	06/09/1993	Findings:	55.200 MG/L
Chemical:	CALCIUM		
Sample Collected:	06/09/1993	Findings:	14.300 MG/L
Chemical:	MAGNESIUM		
Sample Collected:	06/09/1993	Findings:	55.000 MG/L
Chemical:	SODIUM		
Sample Collected:	06/09/1993	Findings:	5.420 MG/L
Chemical:	POTASSIUM		
Sample Collected:	06/09/1993	Findings:	55.700 MG/L
Chemical:	CHLORIDE		
Sample Collected:	06/09/1993	Findings:	.360 MG/L
Chemical:	FLUORIDE (TEMPERATURE DEPENDENT)		
Sample Collected:	06/09/1993	Findings:	11.000 UG/L
Chemical:	ARSENIC		
Sample Collected:	06/09/1993	Findings:	1.850 PCI/L
Chemical:	GROSS ALPHA		
Sample Collected:	06/09/1993	Findings:	3.330 PCI/L
Chemical:	GROSS ALPHA COUNTING ERROR		

GEOCHECK® - PHYSICAL SETTING SOURCE MAP FINDINGS

Sample Collected:	12/07/1994	Findings:	6.700 MG/L
Chemical:	POTASSIUM		
Sample Collected:	12/07/1994	Findings:	89.600 MG/L
Chemical:	CHLORIDE		
Sample Collected:	12/07/1994	Findings:	14.000 UG/L
Chemical:	ARSENIC		
Sample Collected:	12/07/1994	Findings:	140.000 UG/L
Chemical:	BARIUM		
Sample Collected:	12/07/1994	Findings:	240.000 UG/L
Chemical:	BORON		
Sample Collected:	12/07/1994	Findings:	30.000 UG/L
Chemical:	MANGANESE		
Sample Collected:	12/07/1994	Findings:	60.000 UG/L
Chemical:	ZINC		
Sample Collected:	12/07/1994	Findings:	1.520 PCI/L
Chemical:	GROSS ALPHA		
Sample Collected:	12/07/1994	Findings:	1.170 PCI/L
Chemical:	GROSS ALPHA COUNTING ERROR		
Sample Collected:	12/07/1994	Findings:	5.600 PCI/L
Chemical:	GROSS BETA		
Sample Collected:	12/07/1994	Findings:	3.270 PCI/L
Chemical:	GROSS BETA COUNTING ERROR		
Sample Collected:	12/07/1994	Findings:	793.400 PCI/L
Chemical:	TRITIUM		
Sample Collected:	12/07/1994	Findings:	220.900 PCI/L
Chemical:	TRITIUM COUNTING ERROR		
Sample Collected:	12/07/1994	Findings:	1.170 PCI/L
Chemical:	STRONTIUM-90 COUNTING ERROR		
Sample Collected:	12/07/1994	Findings:	507.000 MG/L
Chemical:	TOTAL DISSOLVED SOLIDS		
Sample Collected:	12/07/1994	Findings:	8.900 MG/L
Chemical:	NITRATE (AS NO3)		
Sample Collected:	12/07/1994	Findings:	21.000 PCI/L
Chemical:	TOTAL RADON 222 COUNTING ERROR		
Sample Collected:	12/07/1994	Findings:	533.000 PCI/L
Chemical:	TOTAL RADON 222		
Sample Collected:	12/07/1994	Findings:	2000.000 UG/L
Chemical:	NITRATE + NITRITE (AS N)		
Sample Collected:	05/04/1995	Findings:	650.000 UMHO
Chemical:	SPECIFIC CONDUCTANCE		
Sample Collected:	05/04/1995	Findings:	7.400
Chemical:	PH (LABORATORY)		
Sample Collected:	05/04/1995	Findings:	126.800 MG/L
Chemical:	TOTAL ALKALINITY (AS CACO3)		
Sample Collected:	05/04/1995	Findings:	154.700 MG/L
Chemical:	BICARBONATE ALKALINITY		
Sample Collected:	05/04/1995	Findings:	180.800 MG/L
Chemical:	TOTAL HARDNESS (AS CACO3)		
Sample Collected:	05/04/1995	Findings:	54.500 MG/L
Chemical:	CALCIUM		

GEOCHECK® - PHYSICAL SETTING SOURCE MAP FINDINGS

Sample Collected:	06/06/1995	Findings:	1.200 PCI/L
Chemical:	GROSS ALPHA COUNTING ERROR		
Sample Collected:	06/06/1995	Findings:	8.300 PCI/L
Chemical:	GROSS BETA		
Sample Collected:	06/06/1995	Findings:	3.200 PCI/L
Chemical:	GROSS BETA COUNTING ERROR		
Sample Collected:	06/06/1995	Findings:	17.200 PCI/L
Chemical:	TRITIUM		
Sample Collected:	06/06/1995	Findings:	- 16.800 PCI/L
Chemical:	TRITIUM COUNTING ERROR		
Sample Collected:	06/06/1995	Findings:	1.200 PCI/L
Chemical:	STRONTIUM-90 COUNTING ERROR		
Sample Collected:	06/06/1995	Findings:	9.800 MG/L
Chemical:	NITRATE (AS NO3)		
Sample Collected:	06/06/1995	Findings:	18.000 PCI/L
Chemical:	TOTAL RADON 222 COUNTING ERROR		
Sample Collected:	06/06/1995	Findings:	331.000 PCI/L
Chemical:	TOTAL RADON 222		
Sample Collected:	06/06/1995	Findings:	2200.000 UG/L
Chemical:	NITRATE + NITRITE (AS N)		
Sample Collected:	12/11/1995	Findings:	65.000 C
Chemical:	SOURCE TEMPERATURE C		
Sample Collected:	12/11/1995	Findings:	1.000 UNITS
Chemical:	COLOR		
Sample Collected:	12/11/1995	Findings:	667.000 UMHO
Chemical:	SPECIFIC CONDUCTANCE		
Sample Collected:	12/11/1995	Findings:	7.000
Chemical:	PH (LABORATORY)		
Sample Collected:	12/11/1995	Findings:	145.000 MG/L
Chemical:	TOTAL ALKALINITY (AS CACO3)		
Sample Collected:	12/11/1995	Findings:	177.000 MG/L
Chemical:	BICARBONATE ALKALINITY		
Sample Collected:	12/11/1995	Findings:	203.000 MG/L
Chemical:	TOTAL HARDNESS (AS CACO3)		
Sample Collected:	12/11/1995	Findings:	55.700 MG/L
Chemical:	CALCIUM		
Sample Collected:	12/11/1995	Findings:	15.600 MG/L
Chemical:	MAGNESIUM		
Sample Collected:	12/11/1995	Findings:	61.700 MG/L
Chemical:	SODIUM		
Sample Collected:	12/11/1995	Findings:	5.200 MG/L
Chemical:	POTASSIUM		
Sample Collected:	12/11/1995	Findings:	54.500 MG/L
Chemical:	CHLORIDE		
Sample Collected:	12/11/1995	Findings:	10.000 UG/L
Chemical:	ARSENIC		
Sample Collected:	12/11/1995	Findings:	200.000 UG/L
Chemical:	BORON		
Sample Collected:	12/11/1995	Findings:	40.000 UG/L
Chemical:	MANGANESE		

Sample Collected:	12/09/1996	Findings:	25.000 UG/L
Chemical:	MANGANESE		
Sample Collected:	12/09/1996	Findings:	.900 UG/L
Chemical:	CHLOROFORM (THM)		
Sample Collected:	12/09/1996	Findings:	510.000 MG/L
Chemical:	TOTAL DISSOLVED SOLIDS		
Sample Collected:	12/09/1996	Findings:	4.840 MG/L
Chemical:	NITRATE (AS NO3)		
Sample Collected:	12/09/1996	Findings:	.900 UG/L
Chemical:	TOTAL TRIHALOMETHANES		
Sample Collected:	12/09/1996	Findings:	19.000 PCI/L
Chemical:	TOTAL RADON 222 COUNTING ERROR		
Sample Collected:	12/09/1996	Findings:	470.000 PCI/L
Chemical:	TOTAL RADON 222		
Sample Collected:	06/03/1997	Findings:	2.100 PCI/L
Chemical:	GROSS ALPHA		
Sample Collected:	06/03/1997	Findings:	.986 PCI/L
Chemical:	GROSS ALPHA COUNTING ERROR		
Sample Collected:	06/03/1997	Findings:	10.120 MG/L
Chemical:	NITRATE (AS NO3)		
Sample Collected:	08/05/1997	Findings:	1.640 PCI/L
Chemical:	GROSS ALPHA		
Sample Collected:	08/05/1997	Findings:	1.400 PCI/L
Chemical:	GROSS ALPHA COUNTING ERROR		

D13
SE
1/2 - 1 Mile
Lower

CA WELLS 2820

Water System Information:

Prime Station Code:	02S/12W-12M02 S	User ID:	4TH
FRDS Number:	1910091001	County:	Los Angeles
District Number:	07	Station Type:	WELL/AMBNT/MUN/INTAKE/SUPPLY
Water Type:	Well/Groundwater	Well Status:	Active Untreated
Source Lat/Long:	340000.0 1180600.0	Precision:	Undefined
Source Name:	WELL 07		
System Number:	1910091		
System Name:	MONTEBELLO LAND & WATER CO.		
Organization That Operates System:	P.O. BOX 279 MONTEBELLO, CA 90640		
Pop Served:	14000	Connections:	3777
Area Served:	MONTEBELLO		

Sample Information: * Only Findings Above Detection Level Are Listed

Sample Collected:	08/21/1987	Findings:	2.000 TON
Chemical:	ODOR THRESHOLD @ 60 C		
Sample Collected:	08/21/1987	Findings:	680.000 UMHO
Chemical:	SPECIFIC CONDUCTANCE		
Sample Collected:	08/21/1987	Findings:	7.420
Chemical:	PH (LABORATORY)		
Sample Collected:	08/21/1987	Findings:	178.900 MG/L
Chemical:	TOTAL ALKALINITY (AS CACO3)		

Sample Collected:	06/20/1989	Findings:	11.000 MG/L
Chemical:	NITRATE (AS NO3)		
Sample Collected:	08/16/1989	Findings:	1.200 PCI/L
Chemical:	GROSS ALPHA		
Sample Collected:	08/16/1989	Findings:	1.400 PCI/L
Chemical:	GROSS ALPHA COUNTING ERROR		
Sample Collected:	10/31/1989	Findings:	1.100 PCI/L
Chemical:	GROSS ALPHA COUNTING ERROR		
Sample Collected:	12/05/1989	Findings:	1.000 PCI/L
Chemical:	GROSS ALPHA COUNTING ERROR		
Sample Collected:	01/31/1990	Findings:	1.000 PCI/L
Chemical:	GROSS ALPHA COUNTING ERROR		
Sample Collected:	08/20/1990	Findings:	3.000 UNITS
Chemical:	COLOR		
Sample Collected:	08/20/1990	Findings:	3.000 TON
Chemical:	ODOR THRESHOLD @ 60 C		
Sample Collected:	08/20/1990	Findings:	770.000 UMHO
Chemical:	SPECIFIC CONDUCTANCE		
Sample Collected:	08/20/1990	Findings:	7.300
Chemical:	PH (LABORATORY)		
Sample Collected:	08/20/1990	Findings:	185.000 MG/L
Chemical:	TOTAL ALKALINITY (AS CACO3)		
Sample Collected:	08/20/1990	Findings:	225.000 MG/L
Chemical:	BICARBONATE ALKALINITY		
Sample Collected:	08/20/1990	Findings:	.310 MG/L
Chemical:	CARBONATE ALKALINITY		
Sample Collected:	08/20/1990	Findings:	256.000 MG/L
Chemical:	TOTAL HARDNESS (AS CACO3)		
Sample Collected:	08/20/1990	Findings:	78.100 MG/L
Chemical:	CALCIUM		
Sample Collected:	08/20/1990	Findings:	14.400 MG/L
Chemical:	MAGNESIUM		
Sample Collected:	08/20/1990	Findings:	64.200 MG/L
Chemical:	SODIUM		
Sample Collected:	08/20/1990	Findings:	4.700 MG/L
Chemical:	POTASSIUM		
Sample Collected:	08/20/1990	Findings:	64.700 MG/L
Chemical:	CHLORIDE		
Sample Collected:	08/20/1990	Findings:	.260 MG/L
Chemical:	FLUORIDE (TEMPERATURE DEPENDENT)		
Sample Collected:	08/20/1990	Findings:	470.000 MG/L
Chemical:	TOTAL DISSOLVED SOLIDS		
Sample Collected:	08/20/1990	Findings:	.050
Chemical:	LANGELIER INDEX @ 60 C		
Sample Collected:	08/20/1990	Findings:	12.900 MG/L
Chemical:	NITRATE (AS NO3)		
Sample Collected:	08/20/1990	Findings:	.150 NTU
Chemical:	TURBIDITY (LAB)		
Sample Collected:	04/20/1993	Findings:	790.000 UMHO
Chemical:	SPECIFIC CONDUCTANCE		

GEOCHECK® - PHYSICAL SETTING SOURCE MAP FINDINGS

Sample Collected:	07/29/1993	Findings:	475.900 MG/L
Chemical:	TOTAL DISSOLVED SOLIDS		
Sample Collected:	07/29/1993	Findings:	12.100 MG/L
Chemical:	NITRATE (AS NO3)		
Sample Collected:	07/29/1993	Findings:	.100 NTU
Chemical:	TURBIDITY (LAB)		
Sample Collected:	10/21/1993	Findings:	1.500 PCI/L
Chemical:	GROSS ALPHA COUNTING ERROR		
Sample Collected:	02/24/1994	Findings:	1.200 PCI/L
Chemical:	GROSS ALPHA COUNTING ERROR		
Sample Collected:	02/24/1994	Findings:	12.200 MG/L
Chemical:	NITRATE (AS NO3)		
Sample Collected:	05/04/1995	Findings:	.200 MG/L
Chemical:	FLUORIDE (TEMPERATURE DEPENDENT)		
Sample Collected:	05/04/1995	Findings:	13.800 MG/L
Chemical:	NITRATE (AS NO3)		
Sample Collected:	05/04/1995	Findings:	3115.000 UG/L
Chemical:	NITRATE + NITRITE (AS N)		
Sample Collected:	02/02/1996	Findings:	4.200 MG/L
Chemical:	NITRATE (AS NO3)		
Sample Collected:	07/30/1996	Findings:	745.000 UMHO
Chemical:	SPECIFIC CONDUCTANCE		
Sample Collected:	07/30/1996	Findings:	7.500
Chemical:	PH (LABORATORY)		
Sample Collected:	07/30/1996	Findings:	170.000 MG/L
Chemical:	TOTAL ALKALINITY (AS CACO3)		
Sample Collected:	07/30/1996	Findings:	207.000 MG/L
Chemical:	BICARBONATE ALKALINITY		
Sample Collected:	07/30/1996	Findings:	.425 MG/L
Chemical:	CARBONATE ALKALINITY		
Sample Collected:	07/30/1996	Findings:	248.000 MG/L
Chemical:	TOTAL HARDNESS (AS CACO3)		
Sample Collected:	07/30/1996	Findings:	73.000 MG/L
Chemical:	CALCIUM		
Sample Collected:	07/30/1996	Findings:	16.000 MG/L
Chemical:	MAGNESIUM		
Sample Collected:	07/30/1996	Findings:	66.000 MG/L
Chemical:	SODIUM		
Sample Collected:	07/30/1996	Findings:	4.600 MG/L
Chemical:	POTASSIUM		
Sample Collected:	07/30/1996	Findings:	61.000 MG/L
Chemical:	CHLORIDE		
Sample Collected:	07/30/1996	Findings:	.320 MG/L
Chemical:	FLUORIDE (TEMPERATURE DEPENDENT)		
Sample Collected:	07/30/1996	Findings:	480.000 MG/L
Chemical:	TOTAL DISSOLVED SOLIDS		
Sample Collected:	07/30/1996	Findings:	.200
Chemical:	LANGELIER INDEX @ 60 C		
Sample Collected:	07/30/1996	Findings:	7.040 MG/L
Chemical:	NITRATE (AS NO3)		

Sample Collected:	10/24/1988	Findings:	2.900 MG/L
Chemical:	POTASSIUM		
Sample Collected:	10/24/1988	Findings:	61.000 MG/L
Chemical:	CHLORIDE		
Sample Collected:	10/24/1988	Findings:	454.200 MG/L
Chemical:	TOTAL DISSOLVED SOLIDS		
Sample Collected:	01/09/1996	Findings:	143.000 UG/L
Chemical:	IRON		

D15
SE
1/2 - 1 Mile
Lower

CA WELLS 2823

Water System Information:

Prime Station Code:	02S/12W-13D07 S	User ID:	4TH
FRDS Number:	1910153005	County:	Los Angeles
District Number:	07	Station Type:	WELL/AMBNT/MUN/INTAKE/SUPPLY
Water Type:	Well/Groundwater	Well Status:	Active Raw
Source Lat/Long:	340000.0 1180600.0	Precision:	Undefined
Source Name:	WELL 05		
System Number:	1910153		
System Name:	SOUTH MONTEBELLO IRRIGATION DIST.		
Organization That Operates System:			
	804 W. WASHINGTON BLVD.		
	MONTEBELLO, CA 90640		
Pop Served:	12500	Connections:	2345
Area Served:	MONTEBELLO		

Sample Information: *** Only Findings Above Detection Level Are Listed**

Sample Collected:	11/04/1985	Findings:	1.100 UG/L
Chemical:	TRICHLOROETHYLENE		
Sample Collected:	11/05/1985	Findings:	.600 UG/L
Chemical:	1,1,1-TRICHLOROETHANE		
Sample Collected:	11/26/1985	Findings:	1.600 UG/L
Chemical:	TRICHLOROETHYLENE		
Sample Collected:	03/24/1988	Findings:	.800 UG/L
Chemical:	1,1,1-TRICHLOROETHANE		
Sample Collected:	06/29/1989	Findings:	770.000 UMHO
Chemical:	SPECIFIC CONDUCTANCE		
Sample Collected:	06/29/1989	Findings:	7.890
Chemical:	PH (LABORATORY)		
Sample Collected:	06/29/1989	Findings:	156.800 MG/L
Chemical:	TOTAL ALKALINITY (AS CACO3)		
Sample Collected:	06/29/1989	Findings:	191.300 MG/L
Chemical:	BICARBONATE ALKALINITY		
Sample Collected:	06/29/1989	Findings:	255.600 MG/L
Chemical:	TOTAL HARDNESS (AS CACO3)		
Sample Collected:	06/29/1989	Findings:	82.500 MG/L
Chemical:	CALCIUM		
Sample Collected:	06/29/1989	Findings:	12.100 MG/L
Chemical:	MAGNESIUM		
Sample Collected:	06/29/1989	Findings:	57.600 MG/L
Chemical:	SODIUM		

GEOCHECK® - PHYSICAL SETTING SOURCE MAP FINDINGS

Sample Collected:	05/13/1992	Findings:	8.000 UG/L
Chemical:	ARSENIC		
Sample Collected:	05/13/1992	Findings:	450.000 MG/L
Chemical:	TOTAL DISSOLVED SOLIDS		
Sample Collected:	05/13/1992	Findings:	.003 MG/L
Chemical:	HYDROXIDE ALKALINITY		
Sample Collected:	05/13/1992	Findings:	10.120 MG/L
Chemical:	NITRATE (AS NO3)		
Sample Collected:	05/13/1992	Findings:	.100 NTU
Chemical:	TURBIDITY (LAB)		
Sample Collected:	12/09/1992	Findings:	19.400 C
Chemical:	SOURCE TEMPERATURE C		
Sample Collected:	12/09/1992	Findings:	749.000 UMHO
Chemical:	SPECIFIC CONDUCTANCE		
Sample Collected:	12/09/1992	Findings:	7.500
Chemical:	PH (LABORATORY)		
Sample Collected:	12/09/1992	Findings:	136.000 MG/L
Chemical:	TOTAL ALKALINITY (AS CACO3)		
Sample Collected:	12/09/1992	Findings:	166.000 MG/L
Chemical:	BICARBONATE ALKALINITY		
Sample Collected:	12/09/1992	Findings:	252.000 MG/L
Chemical:	TOTAL HARDNESS (AS CACO3)		
Sample Collected:	12/09/1992	Findings:	75.400 MG/L
Chemical:	CALCIUM		
Sample Collected:	12/09/1992	Findings:	15.400 MG/L
Chemical:	MAGNESIUM		
Sample Collected:	12/09/1992	Findings:	54.800 MG/L
Chemical:	SODIUM		
Sample Collected:	12/09/1992	Findings:	4.440 MG/L
Chemical:	POTASSIUM		
Sample Collected:	12/09/1992	Findings:	63.600 MG/L
Chemical:	CHLORIDE		
Sample Collected:	12/09/1992	Findings:	.320 MG/L
Chemical:	FLUORIDE (TEMPERATURE DEPENDENT)		
Sample Collected:	12/09/1992	Findings:	.180 UG/L
Chemical:	BORON		
Sample Collected:	12/09/1992	Findings:	- 1.110 PCI/L
Chemical:	GROSS ALPHA		
Sample Collected:	12/09/1992	Findings:	3.330 PCI/L
Chemical:	GROSS ALPHA COUNTING ERROR		
Sample Collected:	12/09/1992	Findings:	2.960 PCI/L
Chemical:	GROSS BETA COUNTING ERROR		
Sample Collected:	12/09/1992	Findings:	473.000 MG/L
Chemical:	TOTAL DISSOLVED SOLIDS		
Sample Collected:	12/09/1992	Findings:	8.700 MG/L
Chemical:	NITRATE (AS NO3)		
Sample Collected:	12/09/1992	Findings:	28.000 PCI/L
Chemical:	TOTAL RADON 222 COUNTING ERROR		
Sample Collected:	12/09/1992	Findings:	517.000 PCI/L
Chemical:	TOTAL RADON 222		

GEOCHECK® - PHYSICAL SETTING SOURCE MAP FINDINGS

Sample Collected:	02/15/1994	Findings:	1.000 PCI/L
Chemical:	GROSS ALPHA COUNTING ERROR		
Sample Collected:	02/15/1994	Findings:	9.600 MG/L
Chemical:	NITRATE (AS NO3)		
Sample Collected:	08/04/1994	Findings:	1.000 PCI/L
Chemical:	GROSS ALPHA COUNTING ERROR		
Sample Collected:	12/07/1994	Findings:	19.000 C
Chemical:	SOURCE TEMPERATURE C		
Sample Collected:	12/07/1994	Findings:	690.000 UMHO
Chemical:	SPECIFIC CONDUCTANCE		
Sample Collected:	12/07/1994	Findings:	7.100
Chemical:	PH (LABORATORY)		
Sample Collected:	12/07/1994	Findings:	135.000 MG/L
Chemical:	TOTAL ALKALINITY (AS CACO3)		
Sample Collected:	12/07/1994	Findings:	164.700 MG/L
Chemical:	BICARBONATE ALKALINITY		
Sample Collected:	12/07/1994	Findings:	.360 MG/L
Chemical:	AMMONIA (NH3-N)		
Sample Collected:	12/07/1994	Findings:	2800.000 UG/L
Chemical:	NITRATE NITROGEN (NO3-N)		
Sample Collected:	12/07/1994	Findings:	214.000 MG/L
Chemical:	TOTAL HARDNESS (AS CACO3)		
Sample Collected:	12/07/1994	Findings:	64.400 MG/L
Chemical:	CALCIUM		
Sample Collected:	12/07/1994	Findings:	12.900 MG/L
Chemical:	MAGNESIUM		
Sample Collected:	12/07/1994	Findings:	66.400 MG/L
Chemical:	SODIUM		
Sample Collected:	12/07/1994	Findings:	4.500 MG/L
Chemical:	POTASSIUM		
Sample Collected:	12/07/1994	Findings:	61.000 MG/L
Chemical:	CHLORIDE		
Sample Collected:	12/07/1994	Findings:	360.000 UG/L
Chemical:	BORON		
Sample Collected:	12/07/1994	Findings:	180.000 UG/L
Chemical:	IRON		
Sample Collected:	12/07/1994	Findings:	300.000 UG/L
Chemical:	ALUMINUM		
Sample Collected:	12/07/1994	Findings:	4.820 PCI/L
Chemical:	GROSS ALPHA		
Sample Collected:	12/07/1994	Findings:	3.330 PCI/L
Chemical:	GROSS ALPHA COUNTING ERROR		
Sample Collected:	12/07/1994	Findings:	3.370 PCI/L
Chemical:	GROSS BETA COUNTING ERROR		
Sample Collected:	12/07/1994	Findings:	275.400 PCI/L
Chemical:	TRITIUM		
Sample Collected:	12/07/1994	Findings:	206.000 PCI/L
Chemical:	TRITIUM COUNTING ERROR		
Sample Collected:	12/07/1994	Findings:	.900 PCI/L
Chemical:	STRONTIUM-90 COUNTING ERROR		

GEOCHECK® - PHYSICAL SETTING SOURCE MAP FINDINGS

Sample Collected:	06/06/1995	Findings:	168.000 MG/L
Chemical:	BICARBONATE ALKALINITY		
Sample Collected:	06/06/1995	Findings:	300.000 MG/L
Chemical:	AMMONIA (NH3-N)		
Sample Collected:	06/06/1995	Findings:	203.000 MG/L
Chemical:	TOTAL HARDNESS (AS CACO3)		
Sample Collected:	06/06/1995	Findings:	61.000 MG/L
Chemical:	CALCIUM		
Sample Collected:	06/06/1995	Findings:	12.400 MG/L
Chemical:	MAGNESIUM		
Sample Collected:	06/06/1995	Findings:	60.500 MG/L
Chemical:	SODIUM		
Sample Collected:	06/06/1995	Findings:	4.100 MG/L
Chemical:	POTASSIUM		
Sample Collected:	06/06/1995	Findings:	58.100 MG/L
Chemical:	CHLORIDE		
Sample Collected:	06/06/1995	Findings:	3.000 UG/L
Chemical:	ARSENIC		
Sample Collected:	06/06/1995	Findings:	160.000 UG/L
Chemical:	BORON		
Sample Collected:	06/06/1995	Findings:	2.400 PCI/L
Chemical:	GROSS ALPHA		
Sample Collected:	06/06/1995	Findings:	1.200 PCI/L
Chemical:	GROSS ALPHA COUNTING ERROR		
Sample Collected:	06/06/1995	Findings:	6.600 PCI/L
Chemical:	GROSS BETA		
Sample Collected:	06/06/1995	Findings:	3.100 PCI/L
Chemical:	GROSS BETA COUNTING ERROR		
Sample Collected:	06/06/1995	Findings:	17.300 PCI/L
Chemical:	TRITIUM		
Sample Collected:	06/06/1995	Findings:	- 16.800 PCI/L
Chemical:	TRITIUM COUNTING ERROR		
Sample Collected:	06/06/1995	Findings:	1.200 PCI/L
Chemical:	STRONTIUM-90 COUNTING ERROR		
Sample Collected:	06/06/1995	Findings:	12.300 MG/L
Chemical:	NITRATE (AS NO3)		
Sample Collected:	06/06/1995	Findings:	18.000 PCI/L
Chemical:	TOTAL RADON 222 COUNTING ERROR		
Sample Collected:	06/06/1995	Findings:	585.000 PCI/L
Chemical:	TOTAL RADON 222		
Sample Collected:	06/06/1995	Findings:	2800.000 UG/L
Chemical:	NITRATE + NITRITE (AS N)		
Sample Collected:	12/11/1995	Findings:	66.000 C
Chemical:	SOURCE TEMPERATURE C		
Sample Collected:	12/11/1995	Findings:	1.000 UNITS
Chemical:	COLOR		
Sample Collected:	12/11/1995	Findings:	652.000 UMHO
Chemical:	SPECIFIC CONDUCTANCE		
Sample Collected:	12/11/1995	Findings:	7.100
Chemical:	PH (LABORATORY)		

Sample Collected:	12/09/1996	Findings:	.339 MG/L
Chemical:	CARBONATE ALKALINITY		
Sample Collected:	12/09/1996	Findings:	203.000 MG/L
Chemical:	TOTAL HARDNESS (AS CACO3)		
Sample Collected:	12/09/1996	Findings:	56.000 MG/L
Chemical:	CHLORIDE		
Sample Collected:	12/09/1996	Findings:	.340 MG/L
Chemical:	FLUORIDE (TEMPERATURE DEPENDENT)		
Sample Collected:	12/09/1996	Findings:	2.100 UG/L
Chemical:	ARSENIC		
Sample Collected:	12/09/1996	Findings:	.150 UG/L
Chemical:	BORON		
Sample Collected:	12/09/1996	Findings:	1.500 PCI/L
Chemical:	GROSS BETA COUNTING ERROR		
Sample Collected:	12/09/1996	Findings:	420.000 MG/L
Chemical:	TOTAL DISSOLVED SOLIDS		
Sample Collected:	12/09/1996	Findings:	10.560 MG/L
Chemical:	NITRATE (AS NO3)		
Sample Collected:	12/09/1996	Findings:	18.000 PCI/L
Chemical:	TOTAL RADON 222 COUNTING ERROR		
Sample Collected:	12/09/1996	Findings:	430.000 PCI/L
Chemical:	TOTAL RADON 222		
Sample Collected:	12/09/1996	Findings:	2400.000 UG/L
Chemical:	NITRATE + NITRITE (AS N)		
Sample Collected:	06/03/1997	Findings:	11.000 MG/L
Chemical:	NITRATE (AS NO3)		

D16
SE
1/2 - 1 Mile
Lower

CA WELLS 2821

Water System Information:

Prime Station Code:	02S/12W-12N04 S	User ID:	MET
FRDS Number:	1910042017	County:	Los Angeles
District Number:	15	Station Type:	WELL/AMBNT/MUN/INTAKE/SUPPLY
Water Type:	Well/Groundwater	Well Status:	Abandoned
Source Lat/Long:	340000.0 1180600.0	Precision:	Undefined
Source Name:	WELL W05A LACFCD 2909H - ABANDONED		
System Number:	1910042		
System Name:	PICO RIVERA - CITY, WATER DEPT.		
Organization That Operates System:			
	P.O. Box 1016		
	Pico Rivera, CA 90660		
Pop Served:	36000	Connections:	8945
Area Served:	Not Reported		

E17
SW
1/2 - 1 Mile
Lower

CA WELLS 2809

GEOCHECK® - PHYSICAL SETTING SOURCE MAP FINDINGS

Sample Collected:	04/21/1987	Findings:	496.000 MG/L
Chemical:	TOTAL DISSOLVED SOLIDS		
Sample Collected:	04/21/1987	Findings:	.680
Chemical:	LANGELIER INDEX @ SOURCE TEMP.		
Sample Collected:	04/21/1987	Findings:	.023 UG/L
Chemical:	IODIDE		
Sample Collected:	04/21/1987	Findings:	.550 NTU
Chemical:	TURBIDITY (LAB)		
Sample Collected:	04/21/1987	Findings:	1.200 PCI/L
Chemical:	GROSS ALPHA COUNTING ERROR		
Sample Collected:	06/08/1988	Findings:	3.000 UG/L
Chemical:	CHLOROFORM (THM)		
Sample Collected:	06/08/1988	Findings:	3.000 UG/L
Chemical:	TOTAL TRIHALOMETHANES		
Sample Collected:	09/05/1989	Findings:	2.500 UG/L
Chemical:	BROMODICHLORMETHANE (THM)		
Sample Collected:	09/05/1989	Findings:	1.200 UG/L
Chemical:	DIBROMOCHLOROMETHANE (THM)		
Sample Collected:	09/05/1989	Findings:	5.500 UG/L
Chemical:	CHLOROFORM (THM)		
Sample Collected:	09/05/1989	Findings:	.600 UG/L
Chemical:	DICHLOROMETHANE		
Sample Collected:	09/05/1989	Findings:	9.200 UG/L
Chemical:	TOTAL TRIHALOMETHANES		
Sample Collected:	12/06/1989	Findings:	2.100 UG/L
Chemical:	BROMODICHLORMETHANE (THM)		
Sample Collected:	12/06/1989	Findings:	5.900 UG/L
Chemical:	CHLOROFORM (THM)		
Sample Collected:	12/06/1989	Findings:	8.500 UG/L
Chemical:	TOTAL TRIHALOMETHANES		
Sample Collected:	09/17/1990	Findings:	19.000 C
Chemical:	SOURCE TEMPERATURE C		
Sample Collected:	09/17/1990	Findings:	6.000 UNITS
Chemical:	COLOR		
Sample Collected:	09/17/1990	Findings:	835.000 UMHO
Chemical:	SPECIFIC CONDUCTANCE		
Sample Collected:	09/17/1990	Findings:	7.810
Chemical:	PH (LABORATORY)		
Sample Collected:	09/17/1990	Findings:	164.000 MG/L
Chemical:	TOTAL ALKALINITY (AS CACO3)		
Sample Collected:	09/17/1990	Findings:	198.000 MG/L
Chemical:	BICARBONATE ALKALINITY		
Sample Collected:	09/17/1990	Findings:	.900 MG/L
Chemical:	CARBONATE ALKALINITY		
Sample Collected:	09/17/1990	Findings:	.120 UG/L
Chemical:	PHOSPHATE		
Sample Collected:	09/17/1990	Findings:	332.000 MG/L
Chemical:	TOTAL HARDNESS (AS CACO3)		
Sample Collected:	09/17/1990	Findings:	98.000 MG/L
Chemical:	CALCIUM		

GEOCHECK® - PHYSICAL SETTING SOURCE MAP FINDINGS

Sample Collected:	02/28/1994	Findings:	71.000 MG/L
Chemical:	SODIUM		
Sample Collected:	02/28/1994	Findings:	1.610
Chemical:	SODIUM ABSORPTION RATIO		
Sample Collected:	02/28/1994	Findings:	4.700 MG/L
Chemical:	POTASSIUM		
Sample Collected:	02/28/1994	Findings:	109.000 MG/L
Chemical:	CHLORIDE		
Sample Collected:	02/28/1994	Findings:	.350 MG/L
Chemical:	FLUORIDE (TEMPERATURE DEPENDENT)		
Sample Collected:	02/28/1994	Findings:	17.000 MG/L
Chemical:	SILICA		
Sample Collected:	02/28/1994	Findings:	201.000 UG/L
Chemical:	BARIUM		
Sample Collected:	02/28/1994	Findings:	1800.000 UG/L
Chemical:	IRON		
Sample Collected:	02/28/1994	Findings:	430.000 UG/L
Chemical:	MANGANESE		
Sample Collected:	02/28/1994	Findings:	72.000 UG/L
Chemical:	ALUMINUM		
Sample Collected:	02/28/1994	Findings:	598.000 MG/L
Chemical:	TOTAL DISSOLVED SOLIDS		
Sample Collected:	02/28/1994	Findings:	.310
Chemical:	LANGELIER INDEX @ SOURCE TEMP.		
Sample Collected:	02/28/1994	Findings:	.023 UG/L
Chemical:	IODIDE		
Sample Collected:	02/28/1994	Findings:	.200 NTU
Chemical:	TURBIDITY (LAB)		
Sample Collected:	02/28/1994	Findings:	4.600 PCI/L
Chemical:	GROSS ALPHA		
Sample Collected:	02/28/1994	Findings:	2.300 PCI/L
Chemical:	GROSS ALPHA COUNTING ERROR		
Sample Collected:	09/29/1997	Findings:	21.000 C
Chemical:	SOURCE TEMPERATURE C		
Sample Collected:	09/29/1997	Findings:	8.000 UNITS
Chemical:	COLOR		
Sample Collected:	09/29/1997	Findings:	936.000 UMHO
Chemical:	SPECIFIC CONDUCTANCE		
Sample Collected:	09/29/1997	Findings:	7.590
Chemical:	PH (LABORATORY)		
Sample Collected:	09/29/1997	Findings:	167.000 MG/L
Chemical:	TOTAL ALKALINITY (AS CACO3)		
Sample Collected:	09/29/1997	Findings:	202.000 MG/L
Chemical:	BICARBONATE ALKALINITY		
Sample Collected:	09/29/1997	Findings:	.500 MG/L
Chemical:	CARBONATE ALKALINITY		
Sample Collected:	09/29/1997	Findings:	377.000 MG/L
Chemical:	TOTAL HARDNESS (AS CACO3)		
Sample Collected:	09/29/1997	Findings:	113.000 MG/L
Chemical:	CALCIUM		

Sample Collected:	02/28/1994	Findings:	7.730
Chemical:	PH (LABORATORY)		
Sample Collected:	02/28/1994	Findings:	146.000 MG/L
Chemical:	TOTAL ALKALINITY (AS CACO3)		
Sample Collected:	02/28/1994	Findings:	177.000 MG/L
Chemical:	BICARBONATE ALKALINITY		
Sample Collected:	02/28/1994	Findings:	.600 MG/L
Chemical:	CARBONATE ALKALINITY		
Sample Collected:	02/28/1994	Findings:	291.000 MG/L
Chemical:	TOTAL HARDNESS (AS CACO3)		
Sample Collected:	02/28/1994	Findings:	75.000 MG/L
Chemical:	CALCIUM		
Sample Collected:	02/28/1994	Findings:	24.000 MG/L
Chemical:	MAGNESIUM		
Sample Collected:	02/28/1994	Findings:	60.000 MG/L
Chemical:	SODIUM		
Sample Collected:	02/28/1994	Findings:	1.530
Chemical:	SODIUM ABSORPTION RATIO		
Sample Collected:	02/28/1994	Findings:	4.500 MG/L
Chemical:	POTASSIUM		
Sample Collected:	02/28/1994	Findings:	95.000 MG/L
Chemical:	CHLORIDE		
Sample Collected:	02/28/1994	Findings:	.320 MG/L
Chemical:	FLUORIDE (TEMPERATURE DEPENDENT)		
Sample Collected:	02/28/1994	Findings:	13.000 MG/L
Chemical:	SILICA		
Sample Collected:	02/28/1994	Findings:	143.000 UG/L
Chemical:	BARIUM		
Sample Collected:	02/28/1994	Findings:	1100.000 UG/L
Chemical:	IRON		
Sample Collected:	02/28/1994	Findings:	150.000 UG/L
Chemical:	MANGANESE		
Sample Collected:	02/28/1994	Findings:	.040 UG/L
Chemical:	FOAMING AGENTS (MBAS)		
Sample Collected:	02/28/1994	Findings:	518.000 MG/L
Chemical:	TOTAL DISSOLVED SOLIDS		
Sample Collected:	02/28/1994	Findings:	.220
Chemical:	LANGELIER INDEX @ SOURCE TEMP.		
Sample Collected:	02/28/1994	Findings:	.030 UG/L
Chemical:	IODIDE		
Sample Collected:	02/28/1994	Findings:	.250 NTU
Chemical:	TURBIDITY (LAB)		
Sample Collected:	07/08/1997	Findings:	1.400 UG/L
Chemical:	BROMODICHLORMETHANE (THM)		
Sample Collected:	07/08/1997	Findings:	.600 UG/L
Chemical:	CARBON TETRACHLORIDE		
Sample Collected:	07/08/1997	Findings:	15.800 UG/L
Chemical:	BROMOFORM (THM)		
Sample Collected:	07/08/1997	Findings:	3.200 UG/L
Chemical:	DIBROMOCHLOROMETHANE (THM)		

Sample Collected:	09/29/1997	Findings:	5.200 MG/L
Chemical:	POTASSIUM		
Sample Collected:	09/29/1997	Findings:	80.000 MG/L
Chemical:	CHLORIDE		
Sample Collected:	09/29/1997	Findings:	.230 MG/L
Chemical:	FLUORIDE (TEMPERATURE DEPENDENT)		
Sample Collected:	09/29/1997	Findings:	17.000 MG/L
Chemical:	SILICA		
Sample Collected:	09/29/1997	Findings:	120.000 UG/L
Chemical:	BARIUM		
Sample Collected:	09/29/1997	Findings:	400.000 UG/L
Chemical:	IRON		
Sample Collected:	09/29/1997	Findings:	100.000 UG/L
Chemical:	MANGANESE		
Sample Collected:	09/29/1997	Findings:	.110 UG/L
Chemical:	FOAMING AGENTS (MBAS)		
Sample Collected:	09/29/1997	Findings:	510.000 MG/L
Chemical:	TOTAL DISSOLVED SOLIDS		
Sample Collected:	09/29/1997	Findings:	.491
Chemical:	LANGELIER INDEX @ SOURCE TEMP.		
Sample Collected:	09/29/1997	Findings:	4.000 MG/L
Chemical:	NITRATE (AS NO3)		
Sample Collected:	09/29/1997	Findings:	1.500 NTU
Chemical:	TURBIDITY (LAB)		

19
NW
1/2 - 1 Mile
Lower

AQUIFLOW **69708**

Site ID:	I-10925
Groundwater Flow:	SW
Shallow Water Depth:	Not Reported
Deep Water Depth:	Not Reported
Average Water Depth:	Not Reported
Date:	12/29/1986

20
WNW
1/2 - 1 Mile
Lower

FED USGS **USGS0138012**

Agency:	USGS	Site ID:	340032118071501
Site Name:	002S012W10K003S		
Dec. Latitude:	34.0089		
Dec. Longitude:	-118.12174		
Coord Sys:	NAD83		
State:	CA		
County:	Los Angeles County		
Altitude:	Not Reported		
Hydrologic code:	18070105		
Topographic:	Not Reported		
Site Type:	Ground-water other than Spring		
Const Date:	Not Reported	Inven Date:	Not Reported
Well Type:	Single well, other than collector or Ranney type		

GEOCHECK® - PHYSICAL SETTING SOURCE MAP FINDINGS

Map ID Direction Distance Elevation	Database	EDR ID Number
G23 **NE** **1/2 - 1 Mile** **Higher**	**CA WELLS**	**2816**

Water System Information:

Prime Station Code:	02S/12W-12E05 S	User ID:	4TH
FRDS Number:	1910091004	County:	Los Angeles
District Number:	07	Station Type:	WELL/AMBNT/MUN/INTAKE/SUPPLY
Water Type:	Well/Groundwater	Well Status:	Active Untreated
Source Lat/Long:	340100.0 1180600.0	Precision:	Undefined
Source Name:	WELL 09		
System Number:	1910091		
System Name:	MONTEBELLO LAND & WATER CO.		
Organization That Operates System:	P.O. BOX 279 MONTEBELLO, CA 90640		
Pop Served:	14000	Connections:	3777
Area Served:	MONTEBELLO		

Sample Information: * Only Findings Above Detection Level Are Listed

Sample Collected:	08/21/1987	Findings:	2.000 TON
Chemical:	ODOR THRESHOLD @ 60 C		
Sample Collected:	08/21/1987	Findings:	740.000 UMHO
Chemical:	SPECIFIC CONDUCTANCE		
Sample Collected:	08/21/1987	Findings:	7.880
Chemical:	PH (LABORATORY)		
Sample Collected:	08/21/1987	Findings:	175.000 MG/L
Chemical:	TOTAL ALKALINITY (AS CACO3)		
Sample Collected:	08/21/1987	Findings:	213.500 MG/L
Chemical:	BICARBONATE ALKALINITY		
Sample Collected:	08/21/1987	Findings:	247.600 MG/L
Chemical:	TOTAL HARDNESS (AS CACO3)		
Sample Collected:	08/21/1987	Findings:	82.700 MG/L
Chemical:	CALCIUM		
Sample Collected:	08/21/1987	Findings:	10.000 MG/L
Chemical:	MAGNESIUM		
Sample Collected:	08/21/1987	Findings:	56.200 MG/L
Chemical:	SODIUM		
Sample Collected:	08/21/1987	Findings:	2.600 MG/L
Chemical:	POTASSIUM		
Sample Collected:	08/21/1987	Findings:	53.900 MG/L
Chemical:	CHLORIDE		
Sample Collected:	08/21/1987	Findings:	.300 MG/L
Chemical:	FLUORIDE (TEMPERATURE DEPENDENT)		
Sample Collected:	08/21/1987	Findings:	1.600 PCI/L
Chemical:	GROSS ALPHA		
Sample Collected:	08/21/1987	Findings:	.800 PCI/L
Chemical:	GROSS ALPHA COUNTING ERROR		
Sample Collected:	08/21/1987	Findings:	514.300 MG/L
Chemical:	TOTAL DISSOLVED SOLIDS		

Sample Collected:	10/25/1988	Findings:	13.400 MG/L
Chemical:	MAGNESIUM		
Sample Collected:	10/25/1988	Findings:	78.200 MG/L
Chemical:	SODIUM		
Sample Collected:	10/25/1988	Findings:	3.200 MG/L
Chemical:	POTASSIUM		
Sample Collected:	10/25/1988	Findings:	54.000 MG/L
Chemical:	CHLORIDE		
Sample Collected:	10/25/1988	Findings:	482.200 MG/L
Chemical:	TOTAL DISSOLVED SOLIDS		
Sample Collected:	10/25/1988	Findings:	4.500 MG/L
Chemical:	NITRATE (AS NO3)		
Sample Collected:	05/17/1989	Findings:	1.600 PCI/L
Chemical:	GROSS ALPHA		
Sample Collected:	05/17/1989	Findings:	1.600 PCI/L
Chemical:	GROSS ALPHA COUNTING ERROR		
Sample Collected:	08/16/1989	Findings:	1.300 PCI/L
Chemical:	GROSS ALPHA COUNTING ERROR		
Sample Collected:	10/31/1989	Findings:	1.400 PCI/L
Chemical:	GROSS ALPHA		
Sample Collected:	10/31/1989	Findings:	1.400 PCI/L
Chemical:	GROSS ALPHA COUNTING ERROR		
Sample Collected:	01/31/1990	Findings:	1.400 PCI/L
Chemical:	GROSS ALPHA		
Sample Collected:	01/31/1990	Findings:	1.400 PCI/L
Chemical:	GROSS ALPHA COUNTING ERROR		
Sample Collected:	08/20/1990	Findings:	3.000 TON
Chemical:	ODOR THRESHOLD @ 60 C		
Sample Collected:	08/20/1990	Findings:	800.000 UMHO
Chemical:	SPECIFIC CONDUCTANCE		
Sample Collected:	08/20/1990	Findings:	7.500
Chemical:	PH (LABORATORY)		
Sample Collected:	08/20/1990	Findings:	200.000 MG/L
Chemical:	TOTAL ALKALINITY (AS CACO3)		
Sample Collected:	08/20/1990	Findings:	243.000 MG/L
Chemical:	BICARBONATE ALKALINITY		
Sample Collected:	08/20/1990	Findings:	.530 MG/L
Chemical:	CARBONATE ALKALINITY		
Sample Collected:	08/20/1990	Findings:	279.000 MG/L
Chemical:	TOTAL HARDNESS (AS CACO3)		
Sample Collected:	08/20/1990	Findings:	86.700 MG/L
Chemical:	CALCIUM		
Sample Collected:	08/20/1990	Findings:	14.800 MG/L
Chemical:	MAGNESIUM		
Sample Collected:	08/20/1990	Findings:	64.500 MG/L
Chemical:	SODIUM		
Sample Collected:	08/20/1990	Findings:	4.700 MG/L
Chemical:	POTASSIUM		
Sample Collected:	08/20/1990	Findings:	68.700 MG/L
Chemical:	CHLORIDE		

GEOCHECK® - PHYSICAL SETTING SOURCE MAP FINDINGS

Sample Collected:	10/21/1993	Findings:	1332.000 UG/L
Chemical:	NITRATE NITROGEN (NO3-N)		
Sample Collected:	10/21/1993	Findings:	.600 MG/L
Chemical:	FLUORIDE (TEMPERATURE DEPENDENT)		
Sample Collected:	10/21/1993	Findings:	110.000 UG/L
Chemical:	BARIUM		
Sample Collected:	10/21/1993	Findings:	1.600 PCI/L
Chemical:	GROSS ALPHA COUNTING ERROR		
Sample Collected:	10/21/1993	Findings:	5.900 MG/L
Chemical:	NITRATE (AS NO3)		
Sample Collected:	10/21/1993	Findings:	1332.000 UG/L
Chemical:	NITRATE + NITRITE (AS N)		
Sample Collected:	02/24/1994	Findings:	2.200 PCI/L
Chemical:	GROSS ALPHA		
Sample Collected:	02/24/1994	Findings:	1.000 PCI/L
Chemical:	GROSS ALPHA COUNTING ERROR		
Sample Collected:	02/24/1994	Findings:	9.500 MG/L
Chemical:	NITRATE (AS NO3)		
Sample Collected:	02/23/1995	Findings:	4.900 MG/L
Chemical:	NITRATE (AS NO3)		
Sample Collected:	07/30/1996	Findings:	760.000 UMHO
Chemical:	SPECIFIC CONDUCTANCE		
Sample Collected:	07/30/1996	Findings:	7.700
Chemical:	PH (LABORATORY)		
Sample Collected:	07/30/1996	Findings:	175.000 MG/L
Chemical:	TOTAL ALKALINITY (AS CACO3)		
Sample Collected:	07/30/1996	Findings:	213.000 MG/L
Chemical:	BICARBONATE ALKALINITY		
Sample Collected:	07/30/1996	Findings:	.694 MG/L
Chemical:	CARBONATE ALKALINITY		
Sample Collected:	07/30/1996	Findings:	259.000 MG/L
Chemical:	TOTAL HARDNESS (AS CACO3)		
Sample Collected:	07/30/1996	Findings:	79.000 MG/L
Chemical:	CALCIUM		
Sample Collected:	07/30/1996	Findings:	15.000 MG/L
Chemical:	MAGNESIUM		
Sample Collected:	07/30/1996	Findings:	63.000 MG/L
Chemical:	SODIUM		
Sample Collected:	07/30/1996	Findings:	4.400 MG/L
Chemical:	POTASSIUM		
Sample Collected:	07/30/1996	Findings:	60.000 MG/L
Chemical:	CHLORIDE		
Sample Collected:	07/30/1996	Findings:	.330 MG/L
Chemical:	FLUORIDE (TEMPERATURE DEPENDENT)		
Sample Collected:	07/30/1996	Findings:	140.000 UG/L
Chemical:	IRON		
Sample Collected:	07/30/1996	Findings:	480.000 MG/L
Chemical:	TOTAL DISSOLVED SOLIDS		
Sample Collected:	07/30/1996	Findings:	.500
Chemical:	LANGELIER INDEX @ 60 C		

Water System Information:

Prime Station Code:	02S/12W-12E02 S	User ID:	4TH
FRDS Number:	1910091002	County:	Los Angeles
District Number:	07	Station Type:	WELL/AMBNT/MUN/INTAKE/SUPPLY
Water Type:	Well/Groundwater	Well Status:	Destroyed
Source Lat/Long:	340100.0 1180600.0	Precision:	Undefined
Source Name:	WELL 08 - DESTROYED		
System Number:	1910091		
System Name:	MONTEBELLO LAND & WATER CO.		
Organization That Operates System:			
	P.O. BOX 279		
	MONTEBELLO, CA 90640		
Pop Served:	14000	Connections:	3777
Area Served:	MONTEBELLO		

G25
NE
1/2 - 1 Mile
Higher

CA WELLS 2817

Water System Information:

Prime Station Code:	02S/12W-12E06 S	User ID:	4TH
FRDS Number:	1910091005	County:	Los Angeles
District Number:	07	Station Type:	WELL/AMBNT/MUN/INTAKE/SUPPLY
Water Type:	Well/Groundwater	Well Status:	Active Untreated
Source Lat/Long:	340100.0 1180600.0	Precision:	Undefined
Source Name:	WELL 10		
System Number:	1910091		
System Name:	MONTEBELLO LAND & WATER CO.		
Organization That Operates System:			
	P.O. BOX 279		
	MONTEBELLO, CA 90640		
Pop Served:	14000	Connections:	3777
Area Served:	MONTEBELLO		

Sample Information: * Only Findings Above Detection Level Are Listed

Sample Collected:	08/21/1987	Findings:	680.000 UMHO
Chemical:	SPECIFIC CONDUCTANCE		
Sample Collected:	08/21/1987	Findings:	7.510
Chemical:	PH (LABORATORY)		
Sample Collected:	08/21/1987	Findings:	180.200 MG/L
Chemical:	TOTAL ALKALINITY (AS CACO3)		
Sample Collected:	08/21/1987	Findings:	219.800 MG/L
Chemical:	BICARBONATE ALKALINITY		
Sample Collected:	08/21/1987	Findings:	216.400 MG/L
Chemical:	TOTAL HARDNESS (AS CACO3)		
Sample Collected:	08/21/1987	Findings:	78.200 MG/L
Chemical:	CALCIUM		
Sample Collected:	08/21/1987	Findings:	5.200 MG/L
Chemical:	MAGNESIUM		
Sample Collected:	08/21/1987	Findings:	56.300 MG/L
Chemical:	SODIUM		
Sample Collected:	08/21/1987	Findings:	2.700 MG/L
Chemical:	POTASSIUM		
Sample Collected:	08/21/1987	Findings:	40.700 MG/L
Chemical:	CHLORIDE		

GEOCHECK® - PHYSICAL SETTING SOURCE MAP FINDINGS

Sample Collected:	08/20/1990	Findings:	755.000 UMHO
Chemical:	SPECIFIC CONDUCTANCE		
Sample Collected:	08/20/1990	Findings:	7.400
Chemical:	PH (LABORATORY)		
Sample Collected:	08/20/1990	Findings:	185.000 MG/L
Chemical:	TOTAL ALKALINITY (AS CACO3)		
Sample Collected:	08/20/1990	Findings:	225.000 MG/L
Chemical:	BICARBONATE ALKALINITY		
Sample Collected:	08/20/1990	Findings:	.390 MG/L
Chemical:	CARBONATE ALKALINITY		
Sample Collected:	08/20/1990	Findings:	255.000 MG/L
Chemical:	TOTAL HARDNESS (AS CACO3)		
Sample Collected:	08/20/1990	Findings:	79.300 MG/L
Chemical:	CALCIUM		
Sample Collected:	08/20/1990	Findings:	13.600 MG/L
Chemical:	MAGNESIUM		
Sample Collected:	08/20/1990	Findings:	56.100 MG/L
Chemical:	SODIUM		
Sample Collected:	08/20/1990	Findings:	3.700 MG/L
Chemical:	POTASSIUM		
Sample Collected:	08/20/1990	Findings:	59.300 MG/L
Chemical:	CHLORIDE		
Sample Collected:	08/20/1990	Findings:	.260 MG/L
Chemical:	FLUORIDE (TEMPERATURE DEPENDENT)		
Sample Collected:	08/20/1990	Findings:	480.000 MG/L
Chemical:	TOTAL DISSOLVED SOLIDS		
Sample Collected:	08/20/1990	Findings:	.100
Chemical:	LANGELIER INDEX @ 60 C		
Sample Collected:	08/20/1990	Findings:	12.850 MG/L
Chemical:	NITRATE (AS NO3)		
Sample Collected:	05/13/1992	Findings:	2.000 TON
Chemical:	ODOR THRESHOLD @ 60 C		
Sample Collected:	05/13/1992	Findings:	.330 MG/L
Chemical:	FLUORIDE (TEMPERATURE DEPENDENT)		
Sample Collected:	05/13/1992	Findings:	110.000 UG/L
Chemical:	BARIUM		
Sample Collected:	05/13/1992	Findings:	1.500 PCI/L
Chemical:	GROSS ALPHA COUNTING ERROR		
Sample Collected:	05/13/1992	Findings:	6.900 PCI/L
Chemical:	GROSS BETA		
Sample Collected:	05/13/1992	Findings:	1.900 PCI/L
Chemical:	GROSS BETA COUNTING ERROR		
Sample Collected:	05/13/1992	Findings:	12.320 MG/L
Chemical:	NITRATE (AS NO3)		
Sample Collected:	05/13/1992	Findings:	.050 NTU
Chemical:	TURBIDITY (LAB)		
Sample Collected:	07/16/1992	Findings:	2.900 PCI/L
Chemical:	GROSS ALPHA		
Sample Collected:	07/16/1992	Findings:	1.500 PCI/L
Chemical:	GROSS ALPHA COUNTING ERROR		

Sample Collected:	07/30/1996	Findings:	730.000 UMHO
Chemical:	SPECIFIC CONDUCTANCE		
Sample Collected:	07/30/1996	Findings:	7.800
Chemical:	PH (LABORATORY)		
Sample Collected:	07/30/1996	Findings:	165.000 MG/L
Chemical:	TOTAL ALKALINITY (AS CACO3)		
Sample Collected:	07/30/1996	Findings:	201.000 MG/L
Chemical:	BICARBONATE ALKALINITY		
Sample Collected:	07/30/1996	Findings:	.824 MG/L
Chemical:	CARBONATE ALKALINITY		
Sample Collected:	07/30/1996	Findings:	249.000 MG/L
Chemical:	TOTAL HARDNESS (AS CACO3)		
Sample Collected:	07/30/1996	Findings:	75.000 MG/L
Chemical:	CALCIUM		
Sample Collected:	07/30/1996	Findings:	15.000 MG/L
Chemical:	MAGNESIUM		
Sample Collected:	07/30/1996	Findings:	58.000 MG/L
Chemical:	SODIUM		
Sample Collected:	07/30/1996	Findings:	3.700 MG/L
Chemical:	POTASSIUM		
Sample Collected:	07/30/1996	Findings:	57.000 MG/L
Chemical:	CHLORIDE		
Sample Collected:	07/30/1996	Findings:	.320 MG/L
Chemical:	FLUORIDE (TEMPERATURE DEPENDENT)		
Sample Collected:	07/30/1996	Findings:	450.000 MG/L
Chemical:	TOTAL DISSOLVED SOLIDS		
Sample Collected:	07/30/1996	Findings:	.500
Chemical:	LANGELIER INDEX @ 60 C		
Sample Collected:	07/30/1996	Findings:	.011 MG/L
Chemical:	HYDROXIDE ALKALINITY		
Sample Collected:	07/30/1996	Findings:	13.200 MG/L
Chemical:	NITRATE (AS NO3)		
Sample Collected:	07/30/1996	Findings:	.050 NTU
Chemical:	TURBIDITY (LAB)		

G26
NE
1/2 - 1 Mile
Higher

CA WELLS 2819

Water System Information:

Prime Station Code:	02S/12W-12E08 S	User ID:	4TH
FRDS Number:	1910091008	County:	Los Angeles
District Number:	07	Station Type:	WELL/AMBNT/MUN/INTAKE/SUPPLY
Water Type:	Well/Groundwater	Well Status:	Active Untreated
Source Lat/Long:	340100.0 1180600.0	Precision:	Undefined
Source Name:	WELL 12		

GEOCHECK® - PHYSICAL SETTING SOURCE MAP FINDINGS

Sample Collected:	10/24/1988	Findings:	235.100 MG/L
Chemical:	BICARBONATE ALKALINITY		
Sample Collected:	10/24/1988	Findings:	263.400 MG/L
Chemical:	TOTAL HARDNESS (AS CACO3)		
Sample Collected:	10/24/1988	Findings:	88.700 MG/L
Chemical:	CALCIUM		
Sample Collected:	10/24/1988	Findings:	10.100 MG/L
Chemical:	MAGNESIUM		
Sample Collected:	10/24/1988	Findings:	60.200 MG/L
Chemical:	SODIUM		
Sample Collected:	10/24/1988	Findings:	3.000 MG/L
Chemical:	POTASSIUM		
Sample Collected:	10/24/1988	Findings:	55.500 MG/L
Chemical:	CHLORIDE		
Sample Collected:	10/24/1988	Findings:	467.600 MG/L
Chemical:	TOTAL DISSOLVED SOLIDS		
Sample Collected:	10/24/1988	Findings:	4.500 MG/L
Chemical:	NITRATE (AS NO3)		
Sample Collected:	03/09/1989	Findings:	.700 UG/L
Chemical:	TRICHLOROETHYLENE		
Sample Collected:	05/17/1989	Findings:	.300 MG/L
Chemical:	FLUORIDE (TEMPERATURE DEPENDENT)		
Sample Collected:	05/17/1989	Findings:	1.700 PCI/L
Chemical:	GROSS ALPHA COUNTING ERROR		
Sample Collected:	05/17/1989	Findings:	4.400 MG/L
Chemical:	NITRATE (AS NO3)		
Sample Collected:	08/16/1989	Findings:	3.500 PCI/L
Chemical:	GROSS ALPHA		
Sample Collected:	08/16/1989	Findings:	1.100 PCI/L
Chemical:	GROSS ALPHA COUNTING ERROR		
Sample Collected:	10/31/1989	Findings:	3.800 PCI/L
Chemical:	GROSS ALPHA		
Sample Collected:	10/31/1989	Findings:	1.800 PCI/L
Chemical:	GROSS ALPHA COUNTING ERROR		
Sample Collected:	01/31/1990	Findings:	2.100 PCI/L
Chemical:	GROSS ALPHA COUNTING ERROR		
Sample Collected:	08/20/1990	Findings:	780.000 UMHO
Chemical:	SPECIFIC CONDUCTANCE		
Sample Collected:	08/20/1990	Findings:	7.700
Chemical:	PH (LABORATORY)		
Sample Collected:	08/20/1990	Findings:	220.000 MG/L
Chemical:	TOTAL ALKALINITY (AS CACO3)		
Sample Collected:	08/20/1990	Findings:	267.000 MG/L
Chemical:	BICARBONATE ALKALINITY		
Sample Collected:	08/20/1990	Findings:	.920 MG/L
Chemical:	CARBONATE ALKALINITY		
Sample Collected:	08/20/1990	Findings:	269.000 MG/L
Chemical:	TOTAL HARDNESS (AS CACO3)		
Sample Collected:	08/20/1990	Findings:	85.600 MG/L
Chemical:	CALCIUM		

GEOCHECK® - PHYSICAL SETTING SOURCE MAP FINDINGS

Sample Collected:	07/29/1993	Findings:	188.800 MG/L
Chemical:	TOTAL ALKALINITY (AS CACO3)		
Sample Collected:	07/29/1993	Findings:	230.300 MG/L
Chemical:	BICARBONATE ALKALINITY		
Sample Collected:	07/29/1993	Findings:	284.000 MG/L
Chemical:	TOTAL HARDNESS (AS CACO3)		
Sample Collected:	07/29/1993	Findings:	76.100 MG/L
Chemical:	CALCIUM		
Sample Collected:	07/29/1993	Findings:	22.800 MG/L
Chemical:	MAGNESIUM		
Sample Collected:	07/29/1993	Findings:	60.300 MG/L
Chemical:	SODIUM		
Sample Collected:	07/29/1993	Findings:	4.700 MG/L
Chemical:	POTASSIUM		
Sample Collected:	07/29/1993	Findings:	68.500 MG/L
Chemical:	CHLORIDE		
Sample Collected:	07/29/1993	Findings:	.500 MG/L
Chemical:	FLUORIDE (TEMPERATURE DEPENDENT)		
Sample Collected:	07/29/1993	Findings:	489.700 MG/L
Chemical:	TOTAL DISSOLVED SOLIDS		
Sample Collected:	07/29/1993	Findings:	3.700 MG/L
Chemical:	NITRATE (AS NO3)		
Sample Collected:	07/29/1993	Findings:	.100 NTU
Chemical:	TURBIDITY (LAB)		
Sample Collected:	02/24/1994	Findings:	3.700 MG/L
Chemical:	NITRATE (AS NO3)		
Sample Collected:	05/04/1995	Findings:	.200 MG/L
Chemical:	FLUORIDE (TEMPERATURE DEPENDENT)		
Sample Collected:	05/04/1995	Findings:	110.000 UG/L
Chemical:	BARIUM		
Sample Collected:	05/04/1995	Findings:	3.200 MG/L
Chemical:	NITRATE (AS NO3)		
Sample Collected:	05/04/1995	Findings:	722.000 UG/L
Chemical:	NITRATE + NITRITE (AS N)		
Sample Collected:	04/18/1996	Findings:	3.300 PCI/L
Chemical:	GROSS ALPHA		
Sample Collected:	04/18/1996	Findings:	1.500 PCI/L
Chemical:	GROSS ALPHA COUNTING ERROR		
Sample Collected:	07/30/1996	Findings:	755.000 UMHO
Chemical:	SPECIFIC CONDUCTANCE		
Sample Collected:	07/30/1996	Findings:	7.900
Chemical:	PH (LABORATORY)		
Sample Collected:	07/30/1996	Findings:	185.000 MG/L
Chemical:	TOTAL ALKALINITY (AS CACO3)		
Sample Collected:	07/30/1996	Findings:	225.000 MG/L
Chemical:	BICARBONATE ALKALINITY		
Sample Collected:	07/30/1996	Findings:	1.160 MG/L
Chemical:	CARBONATE ALKALINITY		
Sample Collected:	07/30/1996	Findings:	271.000 MG/L
Chemical:	TOTAL HARDNESS (AS CACO3)		

GEOCHECK® - PHYSICAL SETTING SOURCE MAP FINDINGS

System Number: 1910091
System Name: MONTEBELLO LAND & WATER CO.
Organization That Operates System:
P.O. BOX 279
MONTEBELLO, CA 90640
Pop Served: 14000 Connections: 3777
Area Served: MONTEBELLO

Sample Information: * Only Findings Above Detection Level Are Listed

Sample Collected:	06/22/1987	Findings:	1.000 MG/L
Chemical:	FLUORIDE (TEMPERATURE DEPENDENT)		
Sample Collected:	06/22/1987	Findings:	5.800 MG/L
Chemical:	NITRATE (AS NO3)		
Sample Collected:	08/21/1987	Findings:	2.000 TON
Chemical:	ODOR THRESHOLD @ 60 C		
Sample Collected:	08/21/1987	Findings:	750.000 UMHO
Chemical:	SPECIFIC CONDUCTANCE		
Sample Collected:	08/21/1987	Findings:	7.570
Chemical:	PH (LABORATORY)		
Sample Collected:	08/21/1987	Findings:	170.700 MG/L
Chemical:	TOTAL ALKALINITY (AS CACO3)		
Sample Collected:	08/21/1987	Findings:	208.300 MG/L
Chemical:	BICARBONATE ALKALINITY		
Sample Collected:	08/21/1987	Findings:	257.600 MG/L
Chemical:	TOTAL HARDNESS (AS CACO3)		
Sample Collected:	08/21/1987	Findings:	90.900 MG/L
Chemical:	CALCIUM		
Sample Collected:	08/21/1987	Findings:	7.400 MG/L
Chemical:	MAGNESIUM		
Sample Collected:	08/21/1987	Findings:	55.700 MG/L
Chemical:	SODIUM		
Sample Collected:	08/21/1987	Findings:	2.400 MG/L
Chemical:	POTASSIUM		
Sample Collected:	08/21/1987	Findings:	64.200 MG/L
Chemical:	CHLORIDE		
Sample Collected:	08/21/1987	Findings:	.400 MG/L
Chemical:	FLUORIDE (TEMPERATURE DEPENDENT)		
Sample Collected:	08/21/1987	Findings:	2.300 PCI/L
Chemical:	GROSS ALPHA		
Sample Collected:	08/21/1987	Findings:	.500 PCI/L
Chemical:	GROSS ALPHA COUNTING ERROR		
Sample Collected:	08/21/1987	Findings:	534.000 MG/L
Chemical:	TOTAL DISSOLVED SOLIDS		
Sample Collected:	08/21/1987	Findings:	6.100 MG/L
Chemical:	NITRATE (AS NO3)		
Sample Collected:	08/21/1987	Findings:	.100 NTU
Chemical:	TURBIDITY (LAB)		
Sample Collected:	01/06/1988	Findings:	2.300 UG/L
Chemical:	MERCURY		
Sample Collected:	07/06/1988	Findings:	1.800 UG/L
Chemical:	MERCURY		

GEOCHECK® - PHYSICAL SETTING SOURCE MAP FINDINGS

Sample Collected:	08/20/1990	Findings:	7.400
Chemical:	PH (LABORATORY)		
Sample Collected:	08/20/1990	Findings:	195.000 MG/L
Chemical:	TOTAL ALKALINITY (AS CACO3)		
Sample Collected:	08/20/1990	Findings:	237.000 MG/L
Chemical:	BICARBONATE ALKALINITY		
Sample Collected:	08/20/1990	Findings:	.410 MG/L
Chemical:	CARBONATE ALKALINITY		
Sample Collected:	08/20/1990	Findings:	255.000 MG/L
Chemical:	TOTAL HARDNESS (AS CACO3)		
Sample Collected:	08/20/1990	Findings:	79.400 MG/L
Chemical:	CALCIUM		
Sample Collected:	08/20/1990	Findings:	13.400 MG/L
Chemical:	MAGNESIUM		
Sample Collected:	08/20/1990	Findings:	56.400 MG/L
Chemical:	SODIUM		
Sample Collected:	08/20/1990	Findings:	3.600 MG/L
Chemical:	POTASSIUM		
Sample Collected:	08/20/1990	Findings:	60.800 MG/L
Chemical:	CHLORIDE		
Sample Collected:	08/20/1990	Findings:	.310 MG/L
Chemical:	FLUORIDE (TEMPERATURE DEPENDENT)		
Sample Collected:	08/20/1990	Findings:	470.000 MG/L
Chemical:	TOTAL DISSOLVED SOLIDS		
Sample Collected:	08/20/1990	Findings:	.100
Chemical:	LANGELIER INDEX @ 60 C		
Sample Collected:	08/20/1990	Findings:	5.900 MG/L
Chemical:	NITRATE (AS NO3)		
Sample Collected:	08/20/1990	Findings:	.100 NTU
Chemical:	TURBIDITY (LAB)		
Sample Collected:	10/24/1990	Findings:	.290 MG/L
Chemical:	FLUORIDE (TEMPERATURE DEPENDENT)		
Sample Collected:	10/24/1990	Findings:	5.680 MG/L
Chemical:	NITRATE (AS NO3)		
Sample Collected:	10/24/1990	Findings:	2.500 UG/L
Chemical:	MERCURY		
Sample Collected:	04/08/1993	Findings:	1.400 PCI/L
Chemical:	GROSS ALPHA		
Sample Collected:	04/08/1993	Findings:	1.400 PCI/L
Chemical:	GROSS ALPHA COUNTING ERROR		
Sample Collected:	07/29/1993	Findings:	780.000 UMHO
Chemical:	SPECIFIC CONDUCTANCE		
Sample Collected:	07/29/1993	Findings:	7.700
Chemical:	PH (LABORATORY)		
Sample Collected:	07/29/1993	Findings:	182.000 MG/L
Chemical:	TOTAL ALKALINITY (AS CACO3)		
Sample Collected:	07/29/1993	Findings:	222.000 MG/L
Chemical:	BICARBONATE ALKALINITY		
Sample Collected:	07/29/1993	Findings:	262.400 MG/L
Chemical:	TOTAL HARDNESS (AS CACO3)		

GEOCHECK® - PHYSICAL SETTING SOURCE MAP FINDINGS

Sample Collected:	12/20/1993	Findings:	61.700 MG/L
Chemical:	CHLORIDE		
Sample Collected:	12/20/1993	Findings:	.350 MG/L
Chemical:	FLUORIDE (TEMPERATURE DEPENDENT)		
Sample Collected:	12/20/1993	Findings:	230.000 UG/L
Chemical:	BORON		
Sample Collected:	12/20/1993	Findings:	70.000 UG/L
Chemical:	ZINC		
Sample Collected:	12/20/1993	Findings:	495.000 MG/L
Chemical:	TOTAL DISSOLVED SOLIDS		
Sample Collected:	12/20/1993	Findings:	6.680 MG/L
Chemical:	NITRATE (AS NO3)		
Sample Collected:	12/20/1993	Findings:	1510.000 UG/L
Chemical:	NITRATE + NITRITE (AS N)		
Sample Collected:	02/24/1994	Findings:	2.000 PCI/L
Chemical:	GROSS ALPHA		
Sample Collected:	02/24/1994	Findings:	1.400 PCI/L
Chemical:	GROSS ALPHA COUNTING ERROR		
Sample Collected:	02/24/1994	Findings:	8.900 MG/L
Chemical:	NITRATE (AS NO3)		
Sample Collected:	06/23/1994	Findings:	68.000 C
Chemical:	SOURCE TEMPERATURE C		
Sample Collected:	06/23/1994	Findings:	767.000 UMHO
Chemical:	SPECIFIC CONDUCTANCE		
Sample Collected:	06/23/1994	Findings:	7.700
Chemical:	PH (LABORATORY)		
Sample Collected:	06/23/1994	Findings:	178.000 MG/L
Chemical:	TOTAL ALKALINITY (AS CACO3)		
Sample Collected:	06/23/1994	Findings:	217.000 MG/L
Chemical:	BICARBONATE ALKALINITY		
Sample Collected:	06/23/1994	Findings:	277.000 MG/L
Chemical:	TOTAL HARDNESS (AS CACO3)		
Sample Collected:	06/23/1994	Findings:	85.900 MG/L
Chemical:	CALCIUM		
Sample Collected:	06/23/1994	Findings:	15.200 MG/L
Chemical:	MAGNESIUM		
Sample Collected:	06/23/1994	Findings:	58.200 MG/L
Chemical:	SODIUM		
Sample Collected:	06/23/1994	Findings:	3.750 MG/L
Chemical:	POTASSIUM		
Sample Collected:	06/23/1994	Findings:	61.700 MG/L
Chemical:	CHLORIDE		
Sample Collected:	06/23/1994	Findings:	180.000 UG/L
Chemical:	BORON		
Sample Collected:	06/23/1994	Findings:	70.000 UG/L
Chemical:	ZINC		
Sample Collected:	06/23/1994	Findings:	2.970 PCI/L
Chemical:	GROSS ALPHA		
Sample Collected:	06/23/1994	Findings:	5.030 PCI/L
Chemical:	GROSS ALPHA COUNTING ERROR		

GEOCHECK® - PHYSICAL SETTING SOURCE MAP FINDINGS

Sample Collected:	12/08/1994	Findings:	8.450 PCI/L
Chemical:	GROSS BETA		
Sample Collected:	12/08/1994	Findings:	3.180 PCI/L
Chemical:	GROSS BETA COUNTING ERROR		
Sample Collected:	12/08/1994	Findings:	3.600 PCI/L
Chemical:	TRITIUM		
Sample Collected:	12/08/1994	Findings:	206.700 PCI/L
Chemical:	TRITIUM COUNTING ERROR		
Sample Collected:	12/08/1994	Findings:	.870 PCI/L
Chemical:	STRONTIUM-90 COUNTING ERROR		
Sample Collected:	12/08/1994	Findings:	434.000 MG/L
Chemical:	TOTAL DISSOLVED SOLIDS		
Sample Collected:	12/08/1994	Findings:	7.140 MG/L
Chemical:	NITRATE (AS NO3)		
Sample Collected:	12/08/1994	Findings:	17.000 PCI/L
Chemical:	TOTAL RADON 222 COUNTING ERROR		
Sample Collected:	12/08/1994	Findings:	276.000 PCI/L
Chemical:	TOTAL RADON 222		
Sample Collected:	12/08/1994	Findings:	1610.000 UG/L
Chemical:	NITRATE + NITRITE (AS N)		
Sample Collected:	02/23/1995	Findings:	6.300 MG/L
Chemical:	NITRATE (AS NO3)		
Sample Collected:	06/07/1995	Findings:	63.000 C
Chemical:	SOURCE TEMPERATURE C		
Sample Collected:	06/07/1995	Findings:	734.000 UMHO
Chemical:	SPECIFIC CONDUCTANCE		
Sample Collected:	06/07/1995	Findings:	7.400
Chemical:	PH (LABORATORY)		
Sample Collected:	06/07/1995	Findings:	180.000 MG/L
Chemical:	TOTAL ALKALINITY (AS CACO3)		
Sample Collected:	06/07/1995	Findings:	220.000 MG/L
Chemical:	BICARBONATE ALKALINITY		
Sample Collected:	06/07/1995	Findings:	.100 MG/L
Chemical:	AMMONIA (NH3-N)		
Sample Collected:	06/07/1995	Findings:	246.000 MG/L
Chemical:	TOTAL HARDNESS (AS CACO3)		
Sample Collected:	06/07/1995	Findings:	75.400 MG/L
Chemical:	CALCIUM		
Sample Collected:	06/07/1995	Findings:	14.000 MG/L
Chemical:	MAGNESIUM		
Sample Collected:	06/07/1995	Findings:	57.400 MG/L
Chemical:	SODIUM		
Sample Collected:	06/07/1995	Findings:	3.700 MG/L
Chemical:	POTASSIUM		
Sample Collected:	06/07/1995	Findings:	56.600 MG/L
Chemical:	CHLORIDE		
Sample Collected:	06/07/1995	Findings:	110.000 UG/L
Chemical:	IRON		
Sample Collected:	06/07/1995	Findings:	2.500 PCI/L
Chemical:	GROSS ALPHA		

GEOCHECK®- PHYSICAL SETTING SOURCE MAP FINDINGS

Sample Collected:	12/12/1995	Findings:	1400.000 UG/L
Chemical:	NITRATE + NITRITE (AS N)		
Sample Collected:	07/30/1996	Findings:	710.000 UMHO
Chemical:	SPECIFIC CONDUCTANCE		
Sample Collected:	07/30/1996	Findings:	7.900
Chemical:	PH (LABORATORY)		
Sample Collected:	07/30/1996	Findings:	175.000 MG/L
Chemical:	TOTAL ALKALINITY (AS CACO3)		
Sample Collected:	07/30/1996	Findings:	213.000 MG/L
Chemical:	BICARBONATE ALKALINITY		
Sample Collected:	07/30/1996	Findings:	1.100 MG/L
Chemical:	CARBONATE ALKALINITY		
Sample Collected:	07/30/1996	Findings:	251.000 MG/L
Chemical:	TOTAL HARDNESS (AS CACO3)		
Sample Collected:	07/30/1996	Findings:	76.000 MG/L
Chemical:	CALCIUM		
Sample Collected:	07/30/1996	Findings:	15.000 MG/L
Chemical:	MAGNESIUM		
Sample Collected:	07/30/1996	Findings:	56.000 MG/L
Chemical:	SODIUM		
Sample Collected:	07/30/1996	Findings:	3.700 MG/L
Chemical:	POTASSIUM		
Sample Collected:	07/30/1996	Findings:	57.000 MG/L
Chemical:	CHLORIDE		
Sample Collected:	07/30/1996	Findings:	.390 MG/L
Chemical:	FLUORIDE (TEMPERATURE DEPENDENT)		
Sample Collected:	07/30/1996	Findings:	440.000 MG/L
Chemical:	TOTAL DISSOLVED SOLIDS		
Sample Collected:	07/30/1996	Findings:	.700
Chemical:	LANGELIER INDEX @ 60 C		
Sample Collected:	07/30/1996	Findings:	5.280 MG/L
Chemical:	NITRATE (AS NO3)		
Sample Collected:	07/30/1996	Findings:	.050 NTU
Chemical:	TURBIDITY (LAB)		
Sample Collected:	11/08/1996	Findings:	690.000 UMHO
Chemical:	SPECIFIC CONDUCTANCE		
Sample Collected:	11/08/1996	Findings:	7.500
Chemical:	PH (LABORATORY)		
Sample Collected:	11/08/1996	Findings:	180.000 MG/L
Chemical:	TOTAL ALKALINITY (AS CACO3)		
Sample Collected:	11/08/1996	Findings:	219.000 MG/L
Chemical:	BICARBONATE ALKALINITY		
Sample Collected:	11/08/1996	Findings:	.450 MG/L
Chemical:	CARBONATE ALKALINITY		
Sample Collected:	11/08/1996	Findings:	236.000 MG/L
Chemical:	TOTAL HARDNESS (AS CACO3)		
Sample Collected:	11/08/1996	Findings:	70.000 MG/L
Chemical:	CALCIUM		
Sample Collected:	11/08/1996	Findings:	15.000 MG/L
Chemical:	MAGNESIUM		

Sample Collected:	06/04/1997	Findings:	6.160 MG/L
Chemical:	NITRATE (AS NO3)		
Sample Collected:	07/18/1997	Findings:	.200 PCI/L
Chemical:	GROSS ALPHA COUNTING ERROR		
Sample Collected:	11/10/1997	Findings:	3.650 PCI/L
Chemical:	GROSS ALPHA		
Sample Collected:	11/10/1997	Findings:	1.690 PCI/L
Chemical:	GROSS ALPHA COUNTING ERROR		

28
NW
1/2 - 1 Mile
Higher

CA WELLS 2837

Water System Information:

Prime Station Code:	02S/12W-19C01 S	User ID:	4TH
FRDS Number:	1910086001	County:	Los Angeles
District Number:	07	Station Type:	WELL/AMBNT/MUN/INTAKE/SUPPLY
Water Type:	Well/Groundwater	Well Status:	Active Raw
Source Lat/Long:	340100.0 1180700.0	Precision:	Undefined
Source Name:	57TH STREET WELL 03		
System Number:	1910086		
System Name:	MAYWOOD MUTUAL WATER CO. #3		
Organization That Operates System:			
	P.O. BOX 669		
	MAYWOOD, CA 90270		
Pop Served:	17500	Connections:	2015
Area Served:	MAYWOOD-VICINITY		

Sample Information: * Only Findings Above Detection Level Are Listed

Sample Collected:	09/07/1989	Findings:	1.400 PCI/L
Chemical:	GROSS ALPHA COUNTING ERROR		
Sample Collected:	08/13/1990	Findings:	10.000 UNITS
Chemical:	COLOR		
Sample Collected:	08/13/1990	Findings:	3.000 TON
Chemical:	ODOR THRESHOLD @ 60 C		
Sample Collected:	08/13/1990	Findings:	590.000 UMHO
Chemical:	SPECIFIC CONDUCTANCE		
Sample Collected:	08/13/1990	Findings:	8.100
Chemical:	PH (LABORATORY)		
Sample Collected:	08/13/1990	Findings:	205.000 MG/L
Chemical:	TOTAL ALKALINITY (AS CACO3)		
Sample Collected:	08/13/1990	Findings:	246.000 MG/L
Chemical:	BICARBONATE ALKALINITY		
Sample Collected:	08/13/1990	Findings:	2.020 MG/L
Chemical:	CARBONATE ALKALINITY		
Sample Collected:	08/13/1990	Findings:	174.000 MG/L
Chemical:	TOTAL HARDNESS (AS CACO3)		
Sample Collected:	08/13/1990	Findings:	49.300 MG/L
Chemical:	CALCIUM		
Sample Collected:	08/13/1990	Findings:	12.000 MG/L
Chemical:	MAGNESIUM		
Sample Collected:	08/13/1990	Findings:	58.300 MG/L
Chemical:	SODIUM		

GEOCHECK® - PHYSICAL SETTING SOURCE MAP FINDINGS

Sample Collected:	08/17/1993	Findings:	58.000 UG/L
Chemical:	MANGANESE		
Sample Collected:	08/17/1993	Findings:	359.100 MG/L
Chemical:	TOTAL DISSOLVED SOLIDS		
Sample Collected:	08/17/1993	Findings:	.100 NTU
Chemical:	TURBIDITY (LAB)		
Sample Collected:	12/19/1995	Findings:	.300 MG/L
Chemical:	FLUORIDE (TEMPERATURE DEPENDENT)		
Sample Collected:	12/19/1995	Findings:	109.000 UG/L
Chemical:	BARIUM		
Sample Collected:	03/01/1996	Findings:	.280 MG/L
Chemical:	FLUORIDE (TEMPERATURE DEPENDENT)		
Sample Collected:	05/02/1996	Findings:	3.300 PCI/L
Chemical:	GROSS ALPHA		
Sample Collected:	05/02/1996	Findings:	1.700 PCI/L
Chemical:	GROSS ALPHA COUNTING ERROR		
Sample Collected:	09/25/1996	Findings:	3.000 UNITS
Chemical:	COLOR		
Sample Collected:	09/25/1996	Findings:	600.000 UMHO
Chemical:	SPECIFIC CONDUCTANCE		
Sample Collected:	09/25/1996	Findings:	8.100
Chemical:	PH (LABORATORY)		
Sample Collected:	09/25/1996	Findings:	180.000 MG/L
Chemical:	TOTAL ALKALINITY (AS CACO3)		
Sample Collected:	09/25/1996	Findings:	219.000 MG/L
Chemical:	BICARBONATE ALKALINITY		
Sample Collected:	09/25/1996	Findings:	1.790 MG/L
Chemical:	CARBONATE ALKALINITY		
Sample Collected:	09/25/1996	Findings:	168.000 MG/L
Chemical:	TOTAL HARDNESS (AS CACO3)		
Sample Collected:	09/25/1996	Findings:	46.000 MG/L
Chemical:	CALCIUM		
Sample Collected:	09/25/1996	Findings:	13.000 MG/L
Chemical:	MAGNESIUM		
Sample Collected:	09/25/1996	Findings:	60.000 MG/L
Chemical:	SODIUM		
Sample Collected:	09/25/1996	Findings:	3.200 MG/L
Chemical:	POTASSIUM		
Sample Collected:	09/25/1996	Findings:	42.000 MG/L
Chemical:	CHLORIDE		
Sample Collected:	09/25/1996	Findings:	.440 MG/L
Chemical:	FLUORIDE (TEMPERATURE DEPENDENT)		
Sample Collected:	09/25/1996	Findings:	150.000 UG/L
Chemical:	IRON		
Sample Collected:	09/25/1996	Findings:	68.000 UG/L
Chemical:	MANGANESE		
Sample Collected:	09/25/1996	Findings:	.700
Chemical:	LANGELIER INDEX @ 60 C		
Sample Collected:	09/25/1996	Findings:	.250 NTU
Chemical:	TURBIDITY (LAB)		

Primary Aquifer:	Not Reported		
Aquifer type:	Not Reported		
Well depth:	300		
Hole depth:	500	Source:	Not Reported
Project no:	Not Reported		

Ground-water levels, Number of Measurements: 1

Date	Feet below Surface	Feet to Sealevel
1947-09-23	68.00	

H31
ENE
1/2 - 1 Mile
Lower

FED USGS **USGS0138090**

Agency:	USGS	Site ID:	340044118053502
Site Name:	002S012W12E006S		
Dec. Latitude:	34.01223		
Dec. Longitude:	-118.09396		
Coord Sys:	NAD83		
State:	CA		
County:	Los Angeles County		
Altitude:	200		
Hydrologic code:	18070105		
Topographic:	Not Reported		
Site Type:	Ground-water other than Spring		
Const Date:	Not Reported	Inven Date:	Not Reported
Well Type:	Single well, other than collector or Ranney type		
Primary Aquifer:	Not Reported		
Aquifer type:	Not Reported		
Well depth:	280		
Hole depth:	280	Source:	driller
Project no:	Not Reported		

Ground-water levels, Number of Measurements: 0

H32
ENE
1/2 - 1 Mile
Lower

FED USGS **USGS0138089**

Agency:	USGS	Site ID:	340044118053501
Site Name:	002S012W12E005S		
Dec. Latitude:	34.01223		
Dec. Longitude:	-118.09396		
Coord Sys:	NAD83		
State:	CA		
County:	Los Angeles County		
Altitude:	200		
Hydrologic code:	18070105		
Topographic:	Not Reported		
Site Type:	Ground-water other than Spring		
Const Date:	Not Reported	Inven Date:	Not Reported
Well Type:	Single well, other than collector or Ranney type		
Primary Aquifer:	Not Reported		
Aquifer type:	Not Reported		
Well depth:	302		
Hole depth:	302	Source:	driller
Project no:	Not Reported		

Ground-water levels, Number of Measurements: 0

PHYSICAL SETTING SOURCE RECORDS SEARCHED

TOPOGRAPHIC INFORMATION

USGS 7.5' Digital Elevation Model (DEM)
Source: United States Geologic Survey
EDR acquired the USGS 7.5' Digital Elevation Model in 2002. 7.5-Minute DEMs correspond to the USGS 1:24,000- and 1:25,000-scale topographic quadrangle maps.

HYDROLOGIC INFORMATION

Flood Zone Data: This data, available in select counties across the country, was obtained by EDR in 1999 from the Federal Emergency Management Agency (FEMA). Data depicts 100-year and 500-year flood zones as defined by FEMA.

NWI: National Wetlands Inventory. This data, available in select counties across the country, was obtained by EDR in 2002 from the U.S. Fish and Wildlife Service.

HYDROGEOLOGIC INFORMATION

AQUIFLOW^R Information System
Source: EDR proprietary database of groundwater flow information
EDR has developed the AQUIFLOW Information System (AIS) to provide data on the general direction of groundwater flow at specific points. EDR has reviewed reports submitted to regulatory authorities at select sites and has extracted the date of the report, hydrogeologically determined groundwater flow direction and depth to water table information.

GEOLOGIC INFORMATION

Geologic Age and Rock Stratigraphic Unit
Source: P.G. Schruben, R.E. Arndt and W.J. Bawiec, Geology of the Conterminous U.S. at 1:2,500,000 Scale - A digital representation of the 1974 P.B. King and H.M. Beikman Map, USGS Digital Data Series DDS - 11 (1994).

STATSGO: State Soil Geographic Database
Source: Department of Agriculture, Natural Resources Conservation Services
The U.S. Department of Agriculture's (USDA) Natural Resources Conservation Service (NRCS) leads the national Conservation Soil Survey (NCSS) and is responsible for collecting, storing, maintaining and distributing soil survey information for privately owned lands in the United States. A soil map in a soil survey is a representation of soil patterns in a landscape. Soil maps for STATSGO are compiled by generalizing more detailed (SSURGO) soil survey maps.

ADDITIONAL ENVIRONMENTAL RECORD SOURCES

FEDERAL WATER WELLS

PWS: Public Water Systems
Source: EPA/Office of Drinking Water
Telephone: 202-564-3750
Public Water System data from the Federal Reporting Data System. A PWS is any water system which provides water to at least 25 people for at least 60 days annually. PWSs provide water from wells, rivers and other sources.

PWS ENF: Public Water Systems Violation and Enforcement Data
Source: EPA/Office of Drinking Water
Telephone: 202-564-3750
Violation and Enforcement data for Public Water Systems from the Safe Drinking Water Information System (SDWIS) after August 1995. Prior to August 1995, the data came from the Federal Reporting Data System (FRDS).

USGS Water Wells: USGS National Water Inventory System (NWIS)
This database contains descriptive information on sites where the USGS collects or has collected data on surface water and/or groundwater. The groundwater data includes information on wells, springs, and other sources of groundwater.

ORPHAN SUMMARY

City	EDR ID	Site Name	Site Address	Zip	Database(s)
CITY OF COMMERCE	1000360708	LUBRICATION CORP. OF AMERICA	4212 EAST PACIFIC WAY	90040	RCRIS-SQG, FINDS, CORRACTS, CERC-NFRAP, HAZNET, LOS ANGEL CO. HMS
LOS ANGELES COUNTY	S105632075		BUILDING #8 LONG BEACH NAVAL		CHMIRS, LUST
MONTEBELLO	1000347715	CHAPIN	BTW BLUFF / GREENWOOD N TELEGR		WMUDS/SWAT, Cortese, CA FID UST HIST UST, HAZNET, SWF/LF, LUST
MONTEBELLO	U003939329	CITY OF MONTEBELLO FIRE STA #2	1166 S GREENWOOD AVE	90640	UST
MONTEBELLO	U003941384	ROLLINS LEASING CORP - BR#145A	1465 S GREENWOOD AVE	90640	UST
MONTEBELLO	S106387050	CHEVRON - MONTEBELLO FEE (INACTIVE FAC)	1400 MONTEBELLO	90640	CA SLIC
MONTEBELLO	1001075589	KITS CAMERAS ONE HR NO 060	1719 MONTEBELLO TOWN CTR D16	90640	RCRIS-SQG, FINDS
MONTEBELLO	U003939328	CITY OF MONTEBELLO FIRE STA #1	600 N MONTEBELLO BLVD	90640	UST
MONTEBELLO	S106079139	AGAJANIAN DUMP	700 REA DRIVE		SWF/LF
MONTEBELLO	S106386951	CHEVRON - TEMPLE LEASE MONTEBELLO (IF)	SAN GABRIEL	90640	CA SLIC
MONTEBELLO	S102427378	CHEVRON #9-7811	6150 TELEGRAPH RD E	90044	LUST

Site	Database(s)	EDR ID Number EPA ID Number
LUBRICATION CORP. OF AMERICA (Continued)		1000360708

HMS:

Facility Id:	005853-I06067		
Area:	1G		
Facility Type:	I01		
Permit Number:	000008973	Permit Status:	Closed
Facility Status:	Closed		
Region:	Los Angeles County:		
Facility Id:	000500-I00502		
Area:	3V		
Facility Type:	I01		
Permit Number:	000005557	Permit Status:	Suspended
Facility Status:	Permit		
Region:	Los Angeles County:		
Facility Id:	000500-000502		
Area:	3V		
Facility Type:	T0		
Permit Number:	00005074T	Permit Status:	Removed
Facility Status:	Removed		
Region:	Los Angeles County:		

BUILDING #8 LONG BEACH NAVAL
LOS ANGELES COUNTY, CA

CHMIRS S105632075
LUST N/A

CHMIRS:

OES Control Number:	26605
Chemical Name:	GASOLINE /PAINT THINNERS
Extent of Release:	Not reported
Property Use:	Not reported
Incident Date:	Not reported
Date Completed:	Not reported
Time Completed :	Not reported
Agency Id Number :	Not reported
Agency Incident Number :	Not reported
OES Incident Number :	26605
Time Notified :	Not reported
Surrounding Area :	Not reported
Estimated Temperature :	Not reported
Property Management :	Not reported
More Than Two Substances Involved? :	Not reported
Special Studies 1 :	Not reported
Special Studies 2 :	Not reported
Special Studies 3 :	Not reported
Special Studies 4 :	Not reported
Special Studies 5 :	Not reported
Special Studies 6 :	Not reported
Responding Agency Personel # Of Injuries :	Not reported
Responding Agency Personel # Of Fatalities :	Not reported
Resp Agncy Personel # Of Decontaminated :	Not reported
Others Number Of Decontaminated :	Not reported
Others Number Of Injuries :	Not reported
Others Number Of Fatalities :	Not reported
Vehicle Make/year :	Not reported
Vehicle License Number :	Not reported
Vehicle State :	Not reported
Vehicle Id Number :	Not reported

Site	Database(s)	EDR ID Number EPA ID Number

(Continued) S105632075

Monitoring: Not reported
Close Date: 2004-05-04 00:00:00
Release Date: Not reported
Cleanup Fund Id : Not reported
Discover Date : Not reported
Enforcement Dt : Not reported
Enf Type: Not reported
Enter Date : Not reported
Funding: Not reported
Staff Initials: Not reported
How Discovered: SAS
How Stopped: Close Tank
Interim : Not reported
Leak Cause: UNK
Leak Source: Tank
MTBE Date : 2000-04-01 00:0
Max MTBE GW : 0.5 Parts per Billion
MTBE Tested: MTBE Detected. Site tested for MTBE & MTBE detected
Priority: Not reported
Local Case # : 0
Beneficial: NO
Staff : Not reported
GW Qualifier : =
Max MTBE Soil : Not reported
Soil Qualifier : <
Hydr Basin #: Not reported
Operator : Not reported
Oversight Prgm: Department of Defense UST
Review Date : Not reported
Stop Date : Not reported
Work Suspended :Not reported
Responsible PartyROBERT FISCHER
RP Address: 1605 THIRD ST. BLDG. 504, CODE 45RF NAVAL AIR FACILITY
Global Id: T0602579196
Org Name: Not reported
Contact Person: Not reported
MTBE Conc: 1
Mtbe Fuel: 0
Water System Name: Not reported
Well Name: Not reported
Distance To Lust: 0
Waste Discharge Global ID: Not reported
Waste Disch Assigned Name: Not reported

CHAPIN
BTW BLUFF / GREENWOOD N TELEGR
MONTEBELLO, CA

WMUDS/SWAT **1000347715**
Cortese **N/A**
CA FID UST
HIST UST
HAZNET
SWF/LF
LUST

WMUDS:
Region: 4
Date of Last Facility Edit: Not reported
Last Facility Editors: Not reported
Waste Discharge System ID: 4 190194NUR
Solid Waste Information ID: Not reported

Site	Database(s)	EDR ID Number EPA ID Number
CHAPIN (Continued)		1000347715

Owner Address: 1766 MT DIABLO AVE
STOCKTON, CA 95203
Tank Used for: PRODUCT
Tank Num: 1 — Container Num: 1
Tank Capacity: 00004000 — Year Installed: 1971
Type of Fuel: UNLEADED — Tank Construction: Not Reported
Leak Detection: Stock Inventor
Contact Name: R CHAPIN — Telephone: (209) 466-5531
Facility Type: Gas Station — Other Type: Not reported

Facility ID: 43411 — Owner Name: CHAPIN BROS. INC.
Total Tanks: 4 — Region: STATE
Owner Address: 1766 MT DIABLO AVE
STOCKTON, CA 95203
Tank Used for: PRODUCT
Tank Num: 2 — Container Num: 3
Tank Capacity: 00008000 — Year Installed: 1962
Type of Fuel: REGULAR — Tank Construction: Not Reported
Leak Detection: Stock Inventor
Contact Name: R CHAPIN — Telephone: (209) 466-5531
Facility Type: Gas Station — Other Type: Not reported

Facility ID: 43411 — Owner Name: CHAPIN BROS. INC.
Total Tanks: 4 — Region: STATE
Owner Address: 1766 MT DIABLO AVE
STOCKTON, CA 95203
Tank Used for: PRODUCT
Tank Num: 3 — Container Num: 2
Tank Capacity: 00004000 — Year Installed: 1971
Type of Fuel: UNLEADED — Tank Construction: Not Reported
Leak Detection: Stock Inventor
Contact Name: R CHAPIN — Telephone: (209) 466-5531
Facility Type: Gas Station — Other Type: Not reported

Facility ID: 43411 — Owner Name: CHAPIN BROS. INC.
Total Tanks: 4 — Region: STATE
Owner Address: 1766 MT DIABLO AVE
STOCKTON, CA 95203
Tank Used for: PRODUCT
Tank Num: 4 — Container Num: 4
Tank Capacity: 00008000 — Year Installed: 1962
Type of Fuel: UNLEADED — Tank Construction: Not Reported
Leak Detection: Stock Inventor
Contact Name: R CHAPIN — Telephone: (209) 466-5531
Facility Type: Gas Station — Other Type: Not reported

HAZNET:
Gepaid: CAD982415341
TSD EPA ID: CAD083166728
Gen County: San Joaquin
Tsd County: Stanislaus
Tons: 3.5445
Waste Category: Unspecified oil-containing waste
Disposal Method: Recycler
Contact: CHAPIN BROS INC
Telephone: (000) 000-0000
Mailing Address: 1766 MT DIABLO AVE

Site	Database(s)	EDR ID Number EPA ID Number
CHAPIN (Continued)		1000347715

Last Waste Tire Inspection Count : 0
Last Waste Tire Inspection Date: Not reported
Original Waste Tire Count: 0
Original Waste Tire Count Date: Not reported
Closure Date: 12/31/50
Closure Type: Estimated
Disposal Acreage: 0
Remaining Capacity: 0
Year Opened: Not reported
Year Closed: Not reported
Fill Area: Not reported
Type Of Refuse: Not reported
Avg Depth Of Fill: Not reported
Addtl Expansion Area: Not reported
Site Description: Not Reported

State LUST:

Cross Street:	BUENA VISTA		
Qty Leaked:	Not reported		
Case Number	390577		
Reg Board:	0		
Chemical:	Gasoline		
Lead Agency:	Local Agency		
Local Agency :	39000L		
Case Type:	Aquifer affected		
Status:	Remedial action (cleanup) Underway		
Review Date:	Not reported	Confirm Leak:	Not reported
Workplan:	Not reported	Prelim Assess:	Not reported
Pollution Char:	Not reported	Remed Plan:	Not reported
Remed Action:	1990-12-11 00:00:00		
Monitoring:	Not reported		
Close Date:	Not reported		
Release Date:	Not reported		
Cleanup Fund Id :	Not reported		
Discover Date :	Not reported		
Enforcement Dt :	1965-01-01 00:00:00		
Enf Type:	None Taken		
Enter Date :	1991-04-04 00:00:00		
Funding:	Not reported		
Staff Initials:	HAR		
How Discovered:	Subsurface Monitoring		
How Stopped:	Not reported		
Interim :	Not reported		
Leak Cause:	Not reported		
Leak Source:	Not reported		
MTBE Date :	1998-11-23 00:0		
Max MTBE GW :	80 Parts per Billion		
MTBE Tested:	MTBE Detected. Site tested for MTBE & MTBE detected		
Priority:	High priority		
Local Case # :	1190		
Beneficial:	Not reported		
Staff :	JLB		
GW Qualifier :	=		
Max MTBE Soil :	Not reported		
Soil Qualifier :	Not reported		
Hydr Basin #:	SAN JOAQUIN VALLEY (		
Operator :	Not reported		
Oversight Prgm:	LUST		

Site	Database(s)	EDR ID Number EPA ID Number
KITS CAMERAS ONE HR NO 060 **1719 MONTEBELLO TOWN CTR D16** **MONTEBELLO, CA 90640**	**RCRIS-SQG** **FINDS**	**1001075589** **CAR000006775**

RCRIS:

Owner:	RITZ CAMERA CENTERS INC (301) 419-0000
EPA ID:	CAR000006775
Contact:	Not reported
Classification:	Small Quantity Generator
TSDF Activities:	Not reported
Violation Status:	No violations found

FINDS:

Other Pertinent Environmental Activity Identified at Site:
Resource Conservation and Recovery Act Information system

CITY OF MONTEBELLO FIRE STA #1 **600 N MONTEBELLO BLVD** **MONTEBELLO, CA 90640**	**UST**	**U003939328** **N/A**

State UST:

Facility ID:	011218
Region:	STATE
Local Agency:	19000

AGAJANIAN DUMP **700 REA DRIVE** **MONTEBELLO, CA**	**SWF/LF**	**S106079139** **N/A**

LF:

Facility ID:	19-AA-5305
Operator:	Not reported
Operator Phone:	Not reported
Operator Addr:	
Owner:	City of Montebello
Owner Address:	Not reported 1600 West Beverly Blvd. Montebello, CA 90460
Owner Telephone:	(213) 887-1200
Activity:	Solid Waste Disposal Site
Operator's Status:	Not reported
Regulation Status:	Not reported
Region:	STATE
Lat/Long:	34 / -118
Permit Date:	Not reported
Accepted Waste:	
Restrictions:	
Status :	Not reported
Swisnumber :	Not reported
Site Type :	Not reported
Aka :	Not reported
Type Of Waste :	Not reported
Disposal Area :	Not reported
SWFP Date :	Not reported
WDR Number :	Not reported
Dates Of Operation :	Not reported
Closure Approved :	Not reported

Site	Database(s)	EDR ID Number EPA ID Number
CHEVRON #9-7811 **6150 TELEGRAPH RD E** **MONTEBELLO, CA 90044**	**LUST**	**S102427378** **N/A**

State LUST:

Cross Street:	SANTA ANA FWY		
Qty Leaked:	Not reported		
Case Number	I-09889		
Reg Board:	4		
Chemical:	Gasoline		
Lead Agency:	Regional Board		
Local Agency :	19000		
Case Type:	Soil only		
Status:	Case Closed		
Review Date:	Not reported	Confirm Leak:	Not reported
Workplan:	1991-04-18 00:00:00	Prelim Assess:	1991-04-18 00:00:00
Pollution Char:	Not reported	Remed Plan:	Not reported
Remed Action:	Not reported		
Monitoring:	Not reported		
Close Date:	1996-11-26 00:00:00		
Release Date:	Not reported		
Cleanup Fund Id :	Not reported		
Discover Date :	Not reported		
Enforcement Dt :	Not reported		
Enf Type:	Not reported		
Enter Date :	1991-05-21 00:00:00		
Funding:	Not reported		
Staff Initials:	Not reported		
How Discovered:	OM		
How Stopped:	Not reported		
Interim :	Not reported		
Leak Cause:	Other Cause		
Leak Source:	Piping		
MTBE Date :	Not reported		
Max MTBE GW :	Not reported		
MTBE Tested:	Site NOT Tested for MTBE.Includes Unknown and Not Analyzed.		
Priority:	Not reported		
Local Case # :	0		
Beneficial:	Not reported		
Staff :	UNK		
GW Qualifier :	Not reported		
Max MTBE Soil :	Not reported		
Soil Qualifier :	Not reported		
Hydr Basin #:	SAN FERNANDO VALLEY		
Operator :	Not reported		
Oversight Prgm:	LUST		
Review Date :	1997-01-20 00:00:00		
Stop Date :	Not reported		
Work Suspended :	Not reported		
Responsible Party	CHEVRON PRODUCTS CO		
RP Address:	PO BOX 2833, LA HABRA, CA 90632-2833		
Global Id:	T0603703511		
Org Name:	Not reported		
Contact Person:	Not reported		
MTBE Conc:	0		
Mtbe Fuel:	1		
Water System Name:	Not reported		
Well Name:	Not reported		
Distance To Lust:	1		

Site	Database(s)	EDR ID Number EPA ID Number
CHEVRON #9-7811 (Continued)		S102427378

Date the Case was Closed: 11/26/96
Enforcement Action Date: Not reported
Date Leak First Reported: 04/18/1991
Enforcement Type: Not reported
Global ID : T0603703511
Cross Street: SANTA ANA FWY

APPENDIX B
SITE SPECIFIC HEALTH AND SAFETY PLAN

Site-Specific
Health & Safety Plan for
Baseline Assessment

Chevron Station # 9-5980
801West Olympic Blvd.
Montebello, CA

Prepared for:

Chevron Products Company
145 S. State College Blvd.
Brea, CA

Prepared by:

SECOR

25864-F Business Center Drive
Redlands, CA 92374
(October 1, 2004)

SECOR
HEALTH AND SAFETY PLAN
REVIEW AND APPROVAL

CLIENT: Chevron Products Company

SITE NAME: Chevron #9-5980

PROJECT NAME: Chevron #9-5980

PROJECT NUMBER: *04CH.95980.00*

START DATE: October 7, 2004

END DATE: 10-14-04

PLAN EXPIRATION DATE: April 7, 2005
(Last day of expected fieldwork or no longer than 6 months).

Dorota Runyan Project Manager	Signature: Dorota Runyan	Date: 10/5/04
H.D. Pouncey SECOR Office Health and Safety Coordinator	Signature:	Date: 10/5/04
Simon Chang Site Health and Safety Officer	Signature:	Date: 10/5/04
Bryan Murrary Site Health and Safety Officer	Signature:	Date: 10-5-04
		Date:

This Health and Safety Plan has been written for the use of SECOR and its employees. It may also be used as a guidance document by properly trained and experienced SECOR subcontractors and clients.

It is the intent of this document to address our risks. The health and safety guidelines in this Plan were prepared specifically for this site, its conditions, purposes, dates and personnel and must be amended if conditions change. This Plan must not be used on any other site without prior research by trained health and safety specialists.

SECOR claims no responsibility for its use by others for purposes unrelated to this project. This Plan will provide useful information to subcontractors and will assist them in developing their own HASP. Subcontractors should sign this plan (See **Attachment** 7) as an acknowledgement of hazard information and notice that they must ensure that the risks posed by work on this site are addressed. SECOR is readily available to assist subcontractors in identifying and addressing their employees' risks.

ATTACHMENTS

ATTACHMENT 1	CLIENT'S SAFETY PROCEDURES
ATTACHMENT 2	SITE PLAN(S)
ATTACHMENT 3	INCIDENT INVESTIGATION FORM & ROOT CAUSE ANALYSIS FLOW CHART
ATTACHMENT 4	UTILITY CLEARANCE LOGS
ATTACHMENT 5a	AIR MONITORING EQUIPMENT CALIBRATION/CHECK LOG
ATTACHMENT 5b	AIR MONITORING LOG
ATTACHMENT 6	DAILY PRODUCTION HEALTH & SAFETY BRIEFING
ATTACHMENT 7	ACKNOWLEDGEMENT & AGREEMENT FORM
ATTACHMENT 8	SUBCONTRACTOR'S HEALTH AND SAFETY PLAN

2.0 OBJECTIVES AND GOALS OF THIS HASP

The purpose of this HASP is to:

- Document a proactive, scientific exposure assessment, which identifies and helps us understand our risks.
- Document proactive precautions we are going to take to avoid the risks.

Our goal is to:

- Complete our work on this site without any incidents at all; no injuries, no illnesses, no impacts to the environment or to property and equipment. NONE! We have zero tolerance for incidents of any type. We expect all subcontractors and other project participants to share this goal.

3.0 SCOPE OF WORK

The purpose of this project is to:

- Identify the type and measure the concentration of soil contamination.

This HASP was prepared for the use of SECOR personnel while performing the following tasks:

Task 1: Conducting a Geophysical Survey.
Task 2: Coring and clearing borings prior to drilling.
Task 3: Drilling and soil sampling.

The above stated tasks will be conducted in a manner consistent with the methods and assumptions outlined in the Work Plan Proposal for *Chevron Baseline Assessment* dated September 28, 2004. All work plans referenced in this HASP will be available with SECOR personnel onsite.

4.0 EMERGENCY RESPONSE

The **Site Health & Safety Officer (SHSO)** must be familiar with the directions to the hospital given in **Section 1.**

Injury or Illness

If an injury or illness occurs, take the following action:

- Diagnosis
- Date he/she is able to return to work, regular or light duty
- Date he/she is to return to doctor for follow-up appointment, if necessary
- Signature and address of doctor

If the injured employee is unable to return to the jobsite the same day, the employee who transported him should bring this information back to the jobsite and report it to Mary Harris in Human Resources at (619) 718-9429 and the Director of Industrial Hygiene and Health & Safety, Philip Platcow at (617) 232-7355.

Emergency Cases Requiring Ambulance Services

- Medical cases requiring ambulance services would be such cases as severe head injuries, amputations, heart attacks, etc.
- Should ambulance service be necessary, the following procedures should be taken immediately.
  - Contact necessary ambulance service and company emergency services by dialing **911** and notify the **SHSO** for the site.
  - Administer first aid until ambulance service arrives.
  - While the injured employee is being transported, the **SHSO** should contact the medical facility to be utilized.
  - One designated representative should accompany the injured employee to the medical facility and remain at the facility until final diagnosis and other relevant information is obtained.

Death of an Individual or Hospitalization of Three or More Employees

The procedure as outlined in "First Aid and Medical Cases", above, should be followed. If the injured person dies, then SECOR Human Resources Department, local officials and coroner must be notified ***immediately***. SECOR Human Resources will notify the **local OSHA office within 8 hours of the incident or fatality** in the event of fatality or hospitalization of three or more employees.

Response to Spills or Cut Lines

Prevent problems by documenting the location of underground lines (e.g., product, sewer, telephone, fiber optic) before starting site work. If a line or tank is drilled through, or another leak occurs, document the event as soon as possible using the Incident Investigation Report in **Attachment 3. Notification of the event must be made to SECOR Human Resources within 24 hours**. Include dates, times, actions taken, agreements reached, and

The Subcontractor/Contractor shall instruct its employees that in the event of an emergency such as a fire, release, or accident involving injuries, they are required to dial **911.** The reporting employee is to state the problem clearly and fully and remain on the line until dismissed by the operator.

SECOR staff and Subcontractor/Contractors working in an area where an emergency exists shall evacuate to a safe location, preferably upwind, away from the area and take attendance. **The gathering location will be determined by the SHSO upon his/her arrival on site. It is the responsibility of the SHSO to annotate the Site Plan with the Gathering Location and to disseminate its position during the Daily Production Safety Meeting.**

(If the emergency causes the route to a gate surrounding the site to be closed, the SECOR staff and Subcontractor/Contractors shall move to an open area upwind of the hazard area, and remain there until instructed by emergency response personnel (i.e., police, fire, ambulance, paramedics, etc.) to do otherwise.)

Subcontractor/Contractor has the responsibility to account for its own employees and to provide such information immediately to emergency response personnel upon request.

SECOR staff and Subcontractor/Contractor may not reenter the emergency site without specific approval from emergency response personnel.

In the event of fire ignition in close proximity to SECOR staff and Subcontractor/Contractor's employees, those persons shall evacuate the area and notify emergency personnel unless the fire is readily extinguished with portable dry chemical equipment on-hand. **When in doubt, emergency response personnel shall be notified.**

6.0 BACKGROUND INFORMATION ON THE PROJECT SITE

The Site is located at 801West Olympic Blvd, at the west corner of West Olympic Blvd. and Montebello Blvd, in Montebello, California. The property is roughly rectangular in shape. The location is an active retail gasoline station.

The most current map of the Site provided by CEMC is a Ground and Grade Plan dated January 6, 1988, and revised on September 12, 1995 (Chevron Southwest Region, 1988). The Ground and Grade Plan shows the presence of three 10,000-gallon double wall F/G Xerxes underground gasoline storage tanks (USTs), four fuel dispenser islands, a 1,000-gallon double wall F/G Xerxes used oil UST, and a rectangular single-story building with a sales/cashier area and an automotive repair center with three hydraulic hoists.

A Site Plan dated January 25, 1994, showed all fueling structures located at the same general locations and orientations as the structures shown on the more recent maps discussed above (Chevron Southwest Region, 1994). The plan appears to show a former pump island located at the northeast end of the Site, parallel to Olympic Boulevard.

A Site Plan and Grading Plan, dated June 27, 1986 and July 7, 1986, respectively, show planned improvements for the Site. The plans were last revised July 11, 1986. The plans include UST upgrades to fiberglass double wall 10,000-gallon fuel USTs and a 1,000-gallon used oil UST. The plans show a

7.0 CLIENT SAFETY PROCEDURES

See **Attachment 1.**

8.0 SITE PLAN

Site Plans are included in **Attachment 2.**

9.0 GOVERNMENT AND LINE LOCATOR CONTACT NAMES AND PHONE NUMBERS

AGENCY or LINE LOCATOR	NAME	TELEPHONE NO.
Office of Emergency Services		(800) 852-7550
National Response Center		(800) 424-8802
Underground service Alert		1-800-422-4133/1-800-227-2600

			response capabilities.				
SECOR Director of Industrial Hygiene	Philip Platcow, CIH	(617) 232-7355 Office (617) 899-5403 Cell (617) 739-1224 Home	Respond with corporate resources to all incidents as appropriate. Assist in HASP review. Assist in incident investigation.	01/13/95	04/10/03	12/00	08/26/02
SECOR Human Resources Director	Marguerite Shuffelton	(619) 718-9430 (619) 925-8365 Cell (760) 749-9603 Home	Assist with incident review, recordkeeping.	N/A	N/A	N/A	N/A

11.0 MAXIMUM CONCENTRATIONS OF CONTAMINANTS IDENTIFIED ONSITE/

Listed below are the maximum concentrations of contaminants in the soil/groundwater that are expected to be encountered at the site.

Substance	Date of Sample	Media	Sample Concentration
TPHg	April 6 & 15, 1999	Soil 80 to 95 ft Water 90 to 95 ft	Not detected 1020 µg/L
Benzene	"	"	Not Detected Not detected
Toluene	"	"	0.2 mg/kg 50µg/L
Ethylbenzene	"	"	0.1 mg/kg 30µg/L
Total xylenes	"	"	0.8 mg/kg 170µg/L
MtBE	"	"	16 mg/kg 1020µg/L
Total Lead	---	---	---

Methyl tertiary butyl ether (MTBE)	CalOSHA PEL 40 ppm FedOSHA PEL None Established TLV 40 ppm	AIHA WEEL 100 ppm.	Flammable liquid with a distinctive, disagreeable odor	Inhalation, dermal, ingestion	Irritated nose, throat, headache, dizziness, nausea, sleepiness	CNS, liver, kidney, gastrointestinal damage, potential carcinogen
Benzene (1910.1028)	Cal/FedOSHA PEL 1.0 ppm TLV 0.5.0 ppm (skin)	CalOSHA & FedOSHA STEL 5.0 ppm NIOSH REL 0.1 ppm IDLH 500 ppm	Characteristic benzene odor	Inhalation, Dermal, ingestion, eyes	Skin (dermatitis), eye, respiratory tract irritant, headache, dizziness, nausea.	Carcinogen, CNS, eye damage, bone marrow, blood, skin, leukemia.
Toluene	CalOSHA PEL 50 ppm FedOSHA PEL 200 ppm TLV 50 ppm	NIOSH REL 100 ppm TWA; 150 ppm STEL ILDH 500 ppm CalOSHA C 500 ppm CalOSHA STEL 150 ppm	Sweet, pungent, benzene-like odor	Inhalation, dermal, ingestion, eyes	Skin (dermatitis) eye, respiratory tract irritant, headache, dizziness, weakness, and fatigue.	CNS, liver, kidneys, skin.
Ethylbenzene	Cal/FedOSHA PEL 100 ppm TLV 100 ppm	PEL-STEL 125 ppm TLV STEL 125 ppm NIOSH REL 100 ppm; REL-STEL 125 ppm IDLH 800 ppm CalOSHA STEL 125 ppm	Pungent aromatic odor	Inhalation, dermal, ingestion, eyes	Skin/eye/mucous membrane irritant, headache, dizziness, drowsiness	Eyes, respiratory tract, skin, CNS, blood, kidneys, liver.
Xylenes	Cal/FedOSHA PEL 100 ppm TLV 100 ppm	TLV STEL 500 ppm NIOSH REL 100 ppm REL STEL 100 ppm IDLH 900 ppm CalOSHA C 300 ppm CalOSHA STEL 150 ppm	Aromatic odor	Inhalation, dermal, ingestion, eyes	Throat and skin irritant (dermatitis), headache, nausea, drowsiness, fatigue	CNS, liver, kidneys, skin, gastrointestinal damage, eye damage

Action Level Table For Air Quality Monitoring

(Add or delete contaminant from the following table as appropriate for the site).

- ***The level for respirator use indicated below is that concentration at which a respirator must be put on. It does not require the job to stop. The respirator is a tool to be used while determining why the exposure has reached that concentration. Take action to reduce the concentration by engineering controls such as water mist, spray foam, plastic cover, etc.***
- ***The level for work stoppage indicated below is that concentration at which work on the job must stop. Determine why exposures have reached that concentration and how they can be reduced. Site evacuation is not necessary at this level. It does not mean that stopping operations should reduce the likelihood that the concentration will continue to rise. Implement engineering controls to reduce the concentration, then resume work.***
- ***These values can be modified with particular knowledge of contaminants and site conditions. Contact Director of Industrial Hygiene & Health and Safety, Philip Platcow to discuss (617) 232-7355.***

CHEMICAL (OR CLASS)	MONITORING EQUIPMENT	TASK	MONITORING FREQUENCY/ LOCATION	LEVEL FOR RESPIRATOR USE	LEVEL FOR WORK STOPPAGE
Volatile Organic Vapors	FID/PID as appropriate for chemicals of concern. Read manual to determine.	From start of mobilization to completion and demobilization	Sampling should be continuous during the project while disturbing potentially contaminated soil or uncovering/removing tanks and piping, or during drilling. At least every 15 minutes in the breathing zone. Sample at the exclusion zone boundaries every 30 minutes. Continuously sample during each soil and groundwater sampling interval.	Respirator to be used will be full-face piece respirator with organic vapor/P 100 combination cartridges. The level for respirator use will be 5ppm on the PID/FID. At donning respirator level, determine cause of exposure and implement engineering controls to reduce concentrations.	Stop work at 25 ppm on the PID/FID. Continuously attempt to determine cause of exposure and usage of engineering controls to attempt to never reach the stop work level

Task 1. The following table addresses the generic concerns of soil sampling.

Field staff must review job-specific work plan and coordinate with project manager to verify that all up-front logistics are completed prior to starting work including, but not limited to, permitting, access agreements, and notification to required contacts (e.g. site managers, inspectors, clients, subcontractors, etc.). A tailgate safety meeting must be performed and documented at the beginning of each workday. Plan, Prevent Execute (PPE) procedures must be used throughout the project. Weather conditions (heat, cold, rain, lightning) must also be considered.			
❶ Job Steps	**❷ Personal Protective Equipment**	**❸ Potential Hazard**	**❹ Critical Actions**
Clear drilling locations.	Wear reflective vest for traffic, steel toed and shank shoes, hardhat, safety glasses with side shields, and leather gloves as necessary.	Traffic hazards, overhead and underground installations, product releases, property damage, dealer inconvenience.	• Reference Utility Clearance Review form (**Attachment 4**). • Coordinate with Site Manger (or designee) to minimize potential conflicts. • Review proposed locations against available construction drawings and known utilities, tanks, product lines, etc. • Mark out the proposed borehole locations. • Call underground utility locating service for public line location clearance and get list of utilities being contacted. If necessary, coordinate private line locator for private property. • Develop a traffic guidance and control plan with the client and local agencies as applicable. Plan may include use of delineators, barricades, barrier tape, jersey barriers, etc. *(Refer to* **Attachment 2***)*. • **It is the responsibility of the SHSO to annotate the Site Plan with the Traffic Guidance and Control configuration if a formally developed Traffic Guidance and Control Plan is not available. Ensure that you challenge any "Traffic Guidance and Control Plan" developed by an outside "expert".**
Obtain sub-contractor equipment maintenance records prior to commencing work.		Improper equipment maintenance, which can cause equipment failure and possible personal injury.	• Verify records in possession are for equipment on site. • Verify maintenance is current.
Mobilize with proper equipment/supplies for drilling.	Gather necessary PPE. Reflective vest for traffic, steel toed and shank shoes, hard hat, safety glasses with side shields, ear plugs/muffs, leather gloves for the non-chemical aspects of work as necessary; Wear an air purifying respirator with combination organic vapor/ P-100 cartridges, and other PPE as needed. (*Use a North 7600 series full face respirator or its equivalent. Ansell Edmont brand nitrile gloves or their equivalent. Howard Leight Max foam earplugs with an NRR of 33 or their equivalent. Tyvek, poly coated chemical resistant suit or its equivalent)*	Vehicle accident. Lifting hazards. Delay or improper performance of work due to improper equipment onsite.	• Start project with Production Safety Meeting (**Attachment 6**). • Follow safe driving procedures. • Employ safe lifting procedures. • Make sure sub-contractors are aware of their responsibilities for labor, equipment and supplies. • Review permit conditions.
Visually clear proposed drilling locations.	Wear reflective vest for traffic, steel toed and shank shoes, hardhat, safety	Underground and overhead installations.	• Complete Subsurface Clearance Log form (**Attachment 4**) and adjust drilling

Field staff must review job-specific work plan and coordinate with project manager to verify that all up-front logistics are completed prior to starting work including, but not limited to, permitting, access agreements, and notification to required contacts (e.g. site managers, inspectors, clients, subcontractors, etc.). A tailgate safety meeting must be performed and documented at the beginning of each workday. Plan, Prevent Execute (PPE) procedures must be used throughout the project. Weather conditions (heat, cold, rain, lightning) must also be considered.

❶ Job Steps	❷ Personal Protective Equipment	❸ Potential Hazard	❹ Critical Actions
	7600 series full face respirator or its equivalent. Ansell Edmont brand nitrile gloves or their equivalent. Howard Leight Max foam earplugs with an NRR of 33 or their equivalent. Tyvek poly coated suit or it's equivalent).		UNNECESSARY EXPOSURE. • Use proper lifting techniques and tools. • Check the Subsurface Clearance Log form. • Avoid twisting back during the operation; Decontaminate equipment after use. Decontamination will be accomplished by an Alconox wash with tap water rinse followed by a de-ionized or distilled water rinse. Collect rinse water in 5 gallon buckets and transfer to 55-gallon drums and stage drums in an area to be determined in the field.
Commence drilling operation.	Steel toed and shank shoes, hardhat, safety glasses with side shields, hearing protection, reflective safety vest, and leather gloves for the non-chemical aspects of work as necessary. Wear appropriate air purifying respirator with combination organic vapor/ P-100 cartridges if needed. Wear chemical resistant gloves if needed.	Cross-contamination from previous hole. Back strain, heat or cold, eye injury, noise, exposure to chemical hazards, hitting an underground utility, slips, trips and falls, equipment failure.	• Decontaminate sampling after collecting a sample and decontaminate drilling equipment after each borehole. • Use proper lifting techniques. • Conduct air monitoring as outlined in **Section 12**. • Have appropriate respirator with combination organic vapor/P-100 cartridges within 3-5 feet of work area, readily available. • Monitor drilling progress. • Keep work area clear of tripping or slipping hazards. • Perform periodic visual inspections of drill rig.
Collect samples in accordance with sampling plan.	Steel toed and shank shoes, hardhat, safety glasses with side shields, hearing protection, reflective safety vest, and leather gloves for the non-chemical aspects of work as necessary. Wear appropriate air purifying respirator with combination organic vapor/P-100 cartridges if needed.	Cross-contamination, improper labeling or storage, exposure to site contaminants.	• Evaluate any soil samples inside a Ziploc bag at arm's length. DO NOT EVALUATE THE SAMPLE WITH THE BAG OPEN. THIS WILL AVOID UNNECESSARY EXPOSURE. • Decontaminate sampling equipment between each sampling run. Label samples in accordance with sampling plan. • Keep samples stored in proper containers, at correct temperature, and away from work area. • Conduct air monitoring as outlined in **Section 12**. • Have appropriate respirator with combination organic vapor/100 cartridges within 3-5 feet of work area, readily available.
Cuttings will be temporarily stored, shoveled and placed directly in 55-gallon drums	Steel toed and shank shoes, hardhat, safety glasses with side shields, hearing protection, reflective safety vest, and leather gloves for the non-chemical aspects of work as necessary. If you suspect that equipment is contaminated, wear chemical resistant gloves. Wear appropriate air purifying respirator with combination organic	Exposure to public. Traffic hazard or obstruction/inconvenience to station operation. Improper storage or disposal. Back strain.	• Have proper storage containment and labeling available onsite. Place materials in isolated location away from traffic and other site functions. *(See next section for Waste Description).* • Do not attempt to lift, push or move drums without the proper tools and equipment. • Conduct air monitoring as outlined in **Section 12**. • Have appropriate respirator with combination organic vapor/ P-100 cartridges within 3-5 feet of work area, readily available.

Field staff must review job-specific work plan and coordinate with project manager to verify that all up-front logistics are completed prior to starting work including, but not limited to, permitting, access agreements, and notification to required contacts (e.g. site managers, inspectors, clients, subcontractors, etc.). A tailgate safety meeting must be performed and documented at the beginning of each workday. Plan, Prevent Execute (PPE) procedures must be used throughout the project. Weather conditions (heat, cold, rain, lightning) must also be considered.

❶ Job Steps	❷ Personal Protective Equipment	❸ Potential Hazard	❹ Critical Actions
			fingers or toes, drowsiness or irritability. The onset of any of these signs is indications for immediate return to a heated shelter.
Typical work.		Heat Stress	• Refer to ACGIH TLV Booklet for section on Cold Stress. • Discuss health effects and symptoms during daily production meetings. • Drink water regularly, i.e., at least one cup every 20-30 minutes depending upon level of effort and PPE worn. • Refer to ACGIH TLV booklet for heat stress guidance, especially regarding PPE, type of work and frequency of breaks. • Breaks should be taken in an area cooler than the work area. • Monitor temperature and relative humidity using WBGT meter.
No eating, drinking, or smoking on-site. No contact lenses on-site. No facial hair that would interfere with respirator fit.			
A safety meeting will be held each day, even if there is only one person working on the project on any given day.			• Topics will always include the work scheduled for the day and restatement of the hazards and means to avoid them. Other topics may include sampling in general and advances in technology and how it may be applied to the project. Use **Attachment 7** for logging the topics discussed.

ATTACHMENT 1

CLIENT'S SAFETY PROCEDURES

Follow Chevrons Loss Prevention System (LPS)

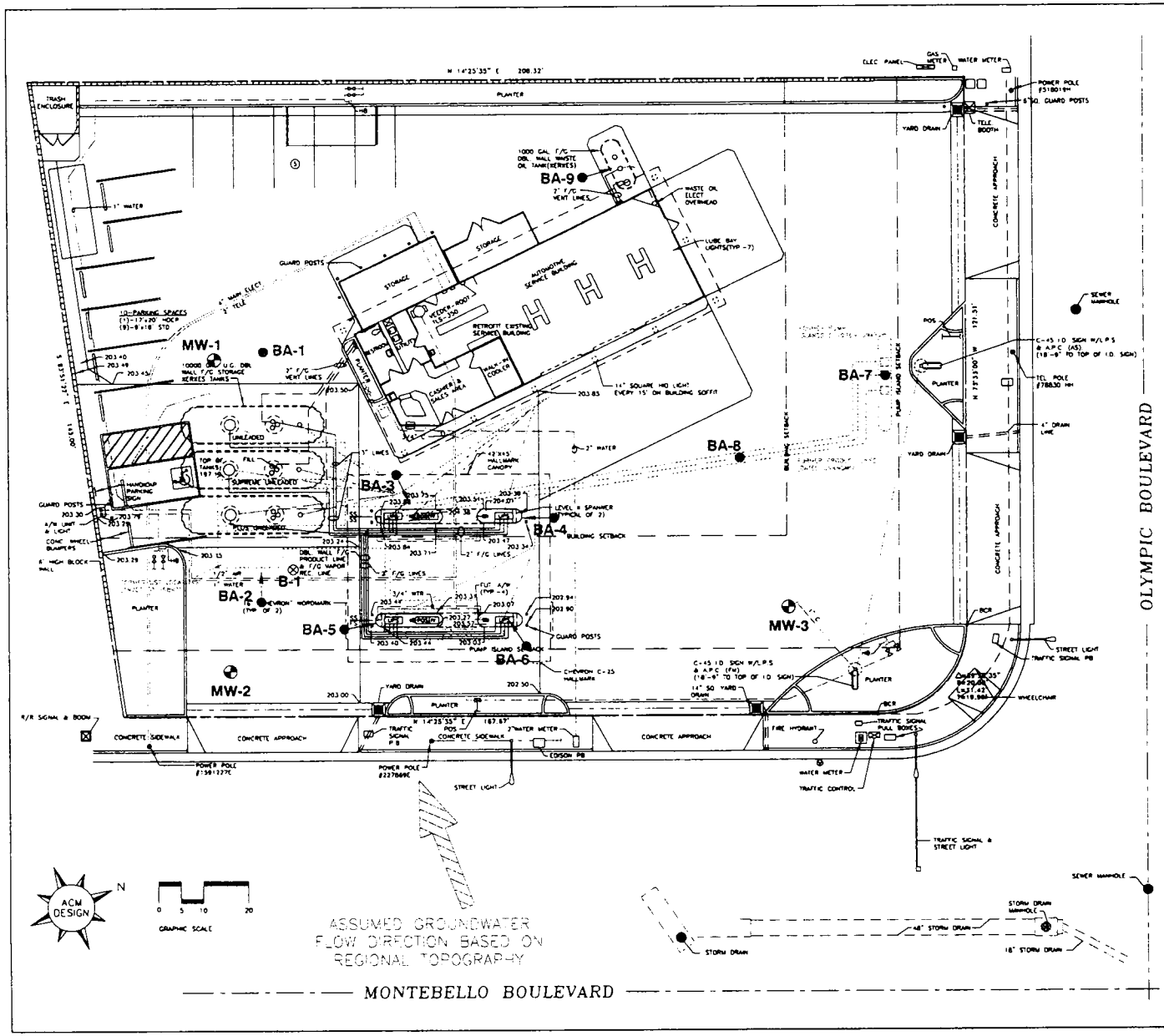

VICINITY MAP

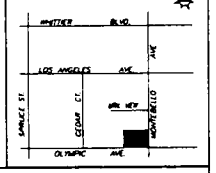

SITE DATA

SITE SQUARE FOOTAGE	27,931 SQ. FT. (.64 ACRES)
BLDG SQUARE FOOTAGE	1,929 SQ. FT.
LANDSCAPING SQUARE FOOTAGE	2,553 SQ. FT.
LOT COVERAGE	BUILDINGS - 6.9%
	CANOPY - 7.1%
	LANDSCAPING - 9.5%

PARKING	REQUIRED	PROVIDED
HANDICAP (VAN ACCESSIBLE)	1	1
STANDARD	7	7
TYPE OF BLDG CONSTRUCTION	II N	
BLDG. SPRINKLERS	YES	
ZONING DISTRICT	M-1	
BLDG. OCCUPANCY:	B-1/B-2	
NATURE OF BUSINESS	GASOLINE SERVICE STATION	
ASSESSOR'S PARCEL NO	*	

EXPLANATION

- ● PROPOSED SOIL BORING LOCATION
- —● PROPOSED ANGLE SOIL BORING LOCATION
- ◐ GROUNDWATER MONITORING WELL (BECHTEL, 1999)
- ⊗ SOIL BORING (BECHTEL, 1999)

SITE DATA

SITE AREA	27,931 SQ. FT.
BUILDING AREA:	
McDONALD'S	1,000 SQ. FT.
CHEVRON	1,000 SQ. FT.
TOTAL	2,000 SQ. FT.
LANDSCAPE AREA	*
PARKING	
ESTIMATED REQUIRED	5
PROVIDED	5
OPTION	1

REVISIONS

NO.	DATE	BY	NATURE	APP
1	9/13/99	MAN	REDRAWN, MOD'S, REMOVED CANOPY	MBB

GROUND & GRADE PLAN

SERVICE STATION #9-5980
801 W. OLYMPIC BLVD & MONTEBELLO BLVD
MONTEBELLO, CA

Chevron
Southwest Region

DATE: 01/08/88
DRAWN BY: MAN
SCALE: 1"=10'-0"
FILENAME: 95980

A

Acknowledgment Signatures for Injuries/Illnesses		
Title	**Signature**	**Date**
Director of HR: Marguerite Shuffelton		
Director of IH/H&S: Philip Platcow		
NAM:		
Regional Managers:		
Frank Aceto		
Oren Gottlieb		
Jim Grasty		
Russ Hamblin		
Sr. Vice President: David Childs		
Chief Operating Officer: Steve Locke		
CEO SEACOR Canada: Faramarz Bogzaran		
Chief Executive Officer: Jim Vais		

Contact information.

Call Human Resources and Corporate H&S Immediately.

HR: Mary Harris Phone: 619-718-9429, Fax: 619-296-2006, E-Mail: mharris@secor.com. After hours or weekends, please call Marguerite Shuffelton Cell: 619-925-8365 or Home 760-749-9603.

Health & Safety: Call Philip Platcow and Michael Philipp
Philip Platcow: 617-232-7355; fax 801-340-8657 Email: pplatcow@secor.com. After hours or weekends, cell: 617-899-5403 or Home 617-739-1224
and Mike Philipp 619-296-6195; fax 619-296-6199 Email: mphilipp@secor.com. After hours or weekends, cell: (619) 985-4340

Fax report to all three.

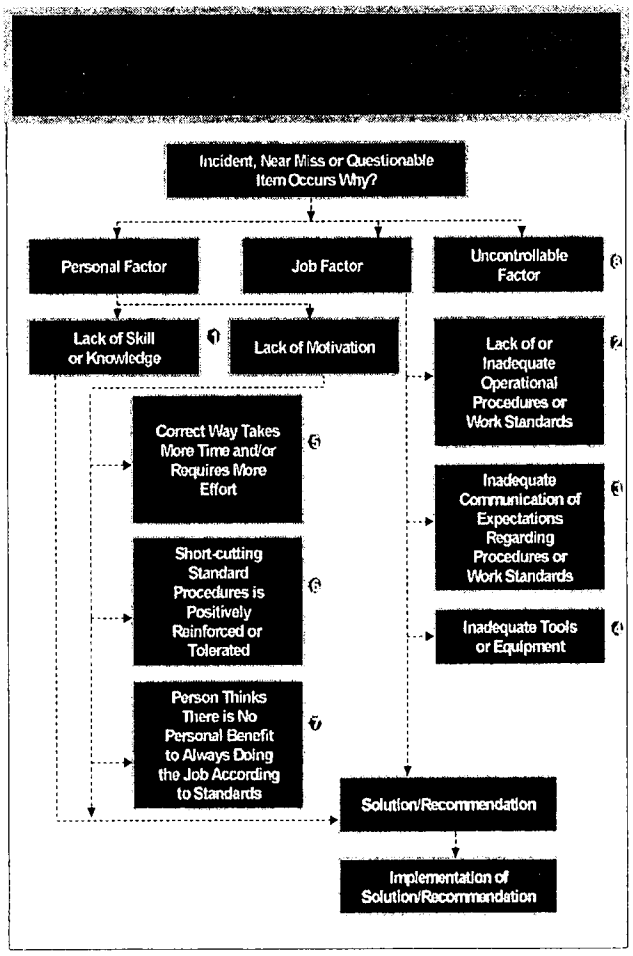

ATTACHMENT 5a

AIR MONITORING EQUIPMENT CALIBRATION/CHECK LOG

DATE	INSTRUMENT/ MODEL NO.	SERIAL NO.	BATTERY CHECK OK?	ZERO ADJUST OK?	CALIBRATION GAS (PPM)	READING (PPM)	LEAK CHECK	PERFORMED BY	COMMENTS
10-11	Min. Rae		X	X	Isobutylene 100	100		SC/BM	
10-13	"		X	X	"	100		SC/BM	
10-14	"		X	X	"	100		SC	

* Submit copies of logs to Director of Industrial Hygiene & Health and Safety, Philip A. Platcow, CIH within 24 hours, if a PEL is exceeded, or personal protective equipment level is upgraded at (617) 232-7355 or via email at pplatcow@secor.com

ATTACHMENT 6

DAILY PRODUCTION HEALTH AND SAFETY BRIEFING LOG

Date: 10-7-04	
Start Time: 915	
Issues Discussed:	
1. PPE	**6.**
2. Hospital	**7.**
3. Borings	**8.**
4.	**9.**
5.	**10.**
Attendees	
Print Name and Company	**Signature**
JOHN LYNCH CAL PAC	John Lynch
RICK MANN Cal Pac	[signature]
Simon Chang Secor	Simon Chang
Meeting Conducted by:	**Signature:**
Bryan Murray	Bryan Murray
Name (Site Health and Safety Coordinator):	**Signature:**

ATTACHMENT 6

DAILY PRODUCTION HEALTH AND SAFETY BRIEFING LOG

Date: 10-11-04	
Start Time: 830	
Issues Discussed:	
1. Hospital Directions	6.
2. PPE	7.
3. Station Safety	8.
4. Traffic + Barrier Setup	9.
5.	10.
Attendees	
Print Name and Company	**Signature**
Andy VandePoppe - CAL PAC Drilling	[signature]
Leoncio Lopez Cal Pac	Leoncio Lopez
Simon Chan SECOR	Simon Chan
Meeting Conducted by:	**Signature:**
Bryan Murray	[signature]
Name (Site Health and Safety Coordinator):	**Signature:**

ATTACHMENT 6

DAILY PRODUCTION HEALTH AND SAFETY BRIEFING LOG

Date: 10/14/04	
Start Time: 0930	
Issues Discussed:	
1. PPE	6.
2. GMC #.	7.
3. HOSPITAL	8.
4. JSA	9.
5. GMC SHUT UPR	10.
Attendees	
Print Name and Company	Signature
Andy Vande Poppe - Cal Pac Drilling	[signature]
LEONCIO LOPEZ Cal Pac	Leoncio Lopez
Meeting Conducted by:	Signature:
[signature]	Simon Chan
Name (Site Health and Safety Coordinator):	Signature:

ATTACHMENT 7

HEALTH AND SAFETY PLAN ACKNOWLEDGMENT AND AGREEMENT FORM

(All SECOR and subcontractor personnel must sign.)

"Zero Tolerance for Incident of ANY Kind. Work Together to Ensure A SAFE and High Quality Project

This Health and Safety Plan has been developed for the purpose of informing SECOR employees of the hazards they are likely to encounter on the project site, and the precautions they should take to avoid those hazards. Sub-contractors and other contractors at the site must develop their own Health and Safety Plan to address the hazards faced by their own employees. SECOR has provided a copy of this Plan to contractors in the interest of full disclosure of hazards of which we may be aware, and to satisfy SECOR's responsibilities under the Occupational Safety and Health Administration (OSHA) Hazard Communication standard. Similarly, contractors are required to inform SECOR of any hazards of which they are aware or that the contractor's work on site might possibly pose to SECOR employees, including (but not limited to) the Material Safety Data Sheets for chemicals the contractor may bring on-site. This plan should NOT be understood by contractors to provide information on all of the hazards to which a contractor's employees may be exposed as a result of their work.

I further certify that I have received training and medical surveillance according to the Health and Safety Plan and the OSHA Standard on Hazardous Waste Operations and Emergency Response (29 CFR 1910.120):

All parties conducting site activities are required to coordinate their activities and practices with the project Site Health and Safety Officer. Your signature below confirms that you have read and understand the hazards discussed in this Plan, and understand that sub-contractors and contractors must develop their own Health and Safety Plan for their employees. You also understand you could be prohibited by the Site Health and Safety Officer or other SECOR personnel from working on this project for not complying with any aspect of this Health and Safety Plan.

Name	Title	Signature	Company	Date
John Twarsky	Pft. Mgr.		Spectrum Geo.	10-6-04
Nathan Lellesma	Tech		Spectrum	10/6/04
	STAFF		Secor	10/6/04
	Geologist		Secor	10-6-04
John Lynch	Operator		Cal Pac	10-7-04
Rick Mann	Helper		Cal Pac	10-7-04

ATTACHMENT 8
SUBCONTRACTOR'S HEALTH AND SAFETY PLAN

(Instructions to Project Manager and Subcontractor: Please ensure that all subcontractors provide their own site-specific HASP for their portion of the work. This should be attached behind this page so that it blends smoothly with the SECOR portion of the HASP. The subcontractor's HASP must be site-specific and discuss all of the hazards to which their employees may be exposed, and the appropriate means they will follow to avoid the exposure to the extent possible. SECOR's HASP can be used as a guide for developing the subcontractor's HASP, but cannot be used exclusively since the subcontractor's employees may face exposures and risks not covered by the SECOR HASP.

Subcontractors must understand that our team goal is zero incidents of all types. If the subcontractor has any questions, he/she may contact Philip Platcow, SECOR's Director of Health and Safety at (617) 232-7355 for guidance and direction. Cooperation on this requirement is greatly appreciated.)

APPENDIX C
BORING CLEARANCE FORM

BOREHOLE CLEARANCE REVIEW
(specific for Property Transfer Assessments)

Chevron Site #: 9-5980.1 Project #: 04CH. 95980.00

Borehole #s Reviewed: BA1 Date: 10/8/04

Clearance Inspected by: SC/BM (Consultant Rep.) Reviewed by DR (Consultant PM Initial) _____ (RBU PM Initial)

Yes	No		
☑	☐	1.	Is a scaled site plan showing the proposed borehole locations attached to this form?
☑	☐	2.	Are all of the proposed borehole locations at least 5 feet from any subsurface utilities (including product lines) shown on Chevrons building plans?
☑	☐	3.	Are all of the proposed borehole locations at least 7 feet from the pad surrounding the underground storage tanks (USTs) shown on Chevron's building plans?
☑	☐	4.	Are all of the proposed borehole locations at least 5 feet from any subsurface utilities shown on public right-of-way street improvement plans? PM to check here ☐ if applicable to this job.
☐	☑	5.	Does the station manager have any knowledge of any subsurface utilities within 5 feet of the proposed borehole locations? (Review locations with the station manager).
☑	☐	6.	Are all of the proposed borehole locations at least 5 feet from any subsurface utilities identified during a geophysical survey? PM to check here ☐ if applicable to this job.
☑	☐	7.	Have all underground service alert providers notified by USA marked out their facilities in the vicinity of the borehole locations or otherwise notified consultant that they do not have any facilities near the proposed borehole locations?
☐	☑	8.	Do any of the proposed borehole locations lie on a line connecting two similar looking manhole covers?
☐	☑	9.	Do any of the proposed borehole locations lie on a line perpendicular to the street from the water, gas, and electrical meter?
☐	☑	10.	Has the pavement in the vicinity of any of the proposed borehole locations subsided or does it give the appearance it may be covering a former trench?
☑	☐	11.	Have you carefully cleared the hole (using an air knife, hand auger, or other mechanical methods) to <u>a minimum depth of 5 feet below grade</u> before using the drill rig?
☑	☐	12.	Is the diameter of the hand cleared hole greater than the outer diameter of the drilling tools you will be using?
☐	☑	13.	Does the soil you encountered in the cleared hole consist of clean gravel, clean sand, aggregate base (gravelly sand with ~10% fines), or non-native looking material?

Questions 1 thru 10 must be answered prior to mobilizing a drilling rig to the site. Questions 11 thru 13 should be answered prior to drilling by the field staff. DO NOT DRILL, if you answered NO to questions 1, 2, 3, 4, 6, 7, 11, or 12 <u>or</u> answered YES to questions 5, 8, 9, 10, or 13. Contact the consultant project manager for instructions prior to drilling and describe the conflict on the back of this form.

BOREHOLE CLEARANCE REVIEW
(specific for Property Transfer Assessments)

Chevron Site #: 95980 Project #: 04CH 95980.00

Borehole #s Reviewed: BA-2 Date: 10/8/04

Clearance Inspected by: SC/BM (Consultant Rep.) Reviewed by DR (Consultant PM Initial) _____ (RBU PM Initial)

Yes	No		
☑	☐	1.	Is a scaled site plan showing the proposed borehole locations attached to this form?
☑	☐	2.	Are all of the proposed borehole locations at least 5 feet from any subsurface utilities (including product lines) shown on Chevrons building plans?
☑	☐	3.	Are all of the proposed borehole locations at least 7 feet from the pad surrounding the underground storage tanks (USTs) shown on Chevron's building plans?
☑	☐	4.	Are all of the proposed borehole locations at least 5 feet from any subsurface utilities shown on public right-of-way street improvement plans? PM to check here ☐ if applicable to this job.
☐	☑	5.	Does the station manager have any knowledge of any subsurface utilities within 5 feet of the proposed borehole locations? (Review locations with the station manager).
☑	☐	6.	Are all of the proposed borehole locations at least 5 feet from any subsurface utilities identified during a geophysical survey? PM to check here ☐ if applicable to this job.
☑	☐	7.	Have all underground service alert providers notified by USA marked out their facilities in the vicinity of the borehole locations or otherwise notified consultant that they do not have any facilities near the proposed borehole locations?
☐	☑	8.	Do any of the proposed borehole locations lie on a line connecting two similar looking manhole covers?
☐	☑	9.	Do any of the proposed borehole locations lie on a line perpendicular to the street from the water, gas, and electrical meter?
☐	☑	10.	Has the pavement in the vicinity of any of the proposed borehole locations subsided or does it give the appearance it may be covering a former trench?
☑	☐	11.	Have you carefully cleared the hole (using an air knife, hand auger, or other mechanical methods) to a minimum depth of 5 feet below grade before using the drill rig?
☑	☐	12.	Is the diameter of the hand cleared hole greater than the outer diameter of the drilling tools you will be using?
☐	☑	13.	Does the soil you encountered in the cleared hole consist of clean gravel, clean sand, aggregate base (gravelly sand with ~10% fines), or non-native looking material?

Questions 1 thru 10 must be answered prior to mobilizing a drilling rig to the site. Questions 11 thru 13 should be answered prior to drilling by the field staff. DO NOT DRILL, if you answered NO to questions 1, 2, 3, 4, 6, 7, 11, or 12 or answered YES to questions 5, 8, 9, 10, or 13. Contact the consultant project manager for instructions prior to drilling and describe the conflict on the back of this form.

BOREHOLE CLEARANCE REVIEW
(specific for Property Transfer Assessments)

Chevron Site #: 9-5930 Project #: 04CH.95930.00

Borehole #s Reviewed: BA-4 Date: 10/8/04

Clearance Inspected by: SC/BM (Consultant Rep.) Reviewed by DR (Consultant PM Initial) _____ (RBU PM Initial)

Yes	No		
☑	☐	1.	Is a scaled site plan showing the proposed borehole locations attached to this form?
☑	☐	2.	Are all of the proposed borehole locations at least 5 feet from any subsurface utilities (including product lines) shown on Chevrons building plans?
☑	☐	3.	Are all of the proposed borehole locations at least 7 feet from the pad surrounding the underground storage tanks (USTs) shown on Chevron's building plans?
☑	☐	4.	Are all of the proposed borehole locations at least 5 feet from any subsurface utilities shown on public right-of-way street improvement plans? PM to check here ☐ if applicable to this job.
☐	☑	5.	Does the station manager have any knowledge of any subsurface utilities within 5 feet of the proposed borehole locations? (Review locations with the station manager).
☑	☐	6.	Are all of the proposed borehole locations at least 5 feet from any subsurface utilities identified during a geophysical survey? PM to check here ☐ if applicable to this job.
☑	☐	7.	Have all underground service alert providers notified by USA marked out their facilities in the vicinity of the borehole locations or otherwise notified consultant that they do not have any facilities near the proposed borehole locations?
☐	☑	8.	Do any of the proposed borehole locations lie on a line connecting two similar looking manhole covers?
☐	☑	9.	Do any of the proposed borehole locations lie on a line perpendicular to the street from the water, gas, and electrical meter?
☐	☑	10.	Has the pavement in the vicinity of any of the proposed borehole locations subsided or does it give the appearance it may be covering a former trench?
☑	☐	11.	Have you carefully cleared the hole (using an air knife, hand auger, or other mechanical methods) to a minimum depth of 5 feet below grade before using the drill rig?
☑	☐	12.	Is the diameter of the hand cleared hole greater than the outer diameter of the drilling tools you will be using?
☐	☑	13.	Does the soil you encountered in the cleared hole consist of clean gravel, clean sand, aggregate base (gravelly sand with ~10% fines), or non-native looking material?

Questions 1 thru 10 must be answered prior to mobilizing a drilling rig to the site. Questions 11 thru 13 should be answered prior to drilling by the field staff. DO NOT DRILL, if you answered NO to questions 1, 2, 3, 4, 6, 7, 11, or 12 or answered YES to questions 5, 8, 9, 10, or 13. Contact the consultant project manager for instructions prior to drilling and describe the conflict on the back of this form.

BOREHOLE CLEARANCE REVIEW
(specific for Property Transfer Assessments)

Chevron Site #: 9-5980 Project #: 04CH.95980.00

Borehole #s Reviewed: BA-5 Date: 10/8/04

Clearance Inspected by: SC/BM (Consultant Rep.) Reviewed by DR (Consultant PM Initial) _____ (RBU PM Initial)

Yes	No		
☑	☐	1.	Is a scaled site plan showing the proposed borehole locations attached to this form?
☑	☐	2.	Are all of the proposed borehole locations at least 5 feet from any subsurface utilities (including product lines) shown on Chevrons building plans?
☑	☐	3.	Are all of the proposed borehole locations at least 7 feet from the pad surrounding the underground storage tanks (USTs) shown on Chevron's building plans?
☑	☐	4.	Are all of the proposed borehole locations at least 5 feet from any subsurface utilities shown on public right-of-way street improvement plans? PM to check here ☐ if applicable to this job.
☐	☑	5.	Does the station manager have any knowledge of any subsurface utilities within 5 feet of the proposed borehole locations? (Review locations with the station manager).
☑	☐	6.	Are all of the proposed borehole locations at least 5 feet from any subsurface utilities identified during a geophysical survey? PM to check here ☐ if applicable to this job.
☑	☐	7.	Have all underground service alert providers notified by USA marked out their facilities in the vicinity of the borehole locations or otherwise notified consultant that they do not have any facilities near the proposed borehole locations?
☐	☑	8.	Do any of the proposed borehole locations lie on a line connecting two similar looking manhole covers?
☐	☑	9.	Do any of the proposed borehole locations lie on a line perpendicular to the street from the water, gas, and electrical meter?
☐	☑	10.	Has the pavement in the vicinity of any of the proposed borehole locations subsided or does it give the appearance it may be covering a former trench?
☑	☐	11.	Have you carefully cleared the hole (using an air knife, hand auger, or other mechanical methods) to <u>a minimum depth of 5 feet below grade</u> before using the drill rig?
☑	☐	12.	Is the diameter of the hand cleared hole greater than the outer diameter of the drilling tools you will be using?
☐	☑	13.	Does the soil you encountered in the cleared hole consist of clean gravel, clean sand, aggregate base (gravelly sand with ~10% fines), or non-native looking material?

Questions 1 thru 10 must be answered prior to mobilizing a drilling rig to the site. Questions 11 thru 13 should be answered prior to drilling by the field staff. DO NOT DRILL, if you answered NO to questions 1, 2, 3, 4, 6, 7, 11, or 12 <u>or</u> answered YES to questions 5, 8, 9, 10, or 13. Contact the consultant project manager for instructions prior to drilling and describe the conflict on the back of this form.

BOREHOLE CLEARANCE REVIEW
(specific for Property Transfer Assessments)

Chevron Site #: 9-5980 Project #: 04CH.95980.00

Borehole #s Reviewed: BA 6 Date: 10/8/04

Clearance Inspected by: SC/DM (Consultant Rep.) Reviewed by DR (Consultant PM Initial) _____ (RBU PM Initial)

Yes	No		
☑	☐	1.	Is a scaled site plan showing the proposed borehole locations attached to this form?
☑	☐	2.	Are all of the proposed borehole locations at least 5 feet from any subsurface utilities (including product lines) shown on Chevrons building plans?
☑	☐	3.	Are all of the proposed borehole locations at least 7 feet from the pad surrounding the underground storage tanks (USTs) shown on Chevron's building plans?
☑	☐	4.	Are all of the proposed borehole locations at least 5 feet from any subsurface utilities shown on public right-of-way street improvement plans? PM to check here ☐ if applicable to this job.
☐	☑	5.	Does the station manager have any knowledge of any subsurface utilities within 5 feet of the proposed borehole locations? (Review locations with the station manager).
☑	☐	6.	Are all of the proposed borehole locations at least 5 feet from any subsurface utilities identified during a geophysical survey? PM to check here ☐ if applicable to this job.
☑	☐	7.	Have all underground service alert providers notified by USA marked out their facilities in the vicinity of the borehole locations or otherwise notified consultant that they do not have any facilities near the proposed borehole locations?
☐	☑	8.	Do any of the proposed borehole locations lie on a line connecting two similar looking manhole covers?
☐	☑	9.	Do any of the proposed borehole locations lie on a line perpendicular to the street from the water, gas, and electrical meter?
☐	☑	10.	Has the pavement in the vicinity of any of the proposed borehole locations subsided or does it give the appearance it may be covering a former trench?
☑	☐	11.	Have you carefully cleared the hole (using an air knife, hand auger, or other mechanical methods) to a minimum depth of 5 feet below grade before using the drill rig?
☑	☐	12.	Is the diameter of the hand cleared hole greater than the outer diameter of the drilling tools you will be using?
☐	☑	13.	Does the soil you encountered in the cleared hole consist of clean gravel, clean sand, aggregate base (gravelly sand with ~10% fines), or non-native looking material?

Questions 1 thru 10 must be answered prior to mobilizing a drilling rig to the site. Questions 11 thru 13 should be answered prior to drilling by the field staff. DO NOT DRILL, if you answered NO to questions 1, 2, 3, 4, 6, 7, 11, or 12 or answered YES to questions 5, 8, 9, 10, or 13. Contact the consultant project manager for instructions prior to drilling and describe the conflict on the back of this form.

BOREHOLE CLEARANCE REVIEW
(specific for Property Transfer Assessments)

Chevron Site #: 9-5930 Project #: 04CH 95930.00

Borehole #s Reviewed: BA-7 Date: 10/8/04

Clearance Inspected by: SC/BM (Consultant Rep.) Reviewed by DR (Consultant PM Initial) _____ (RBU PM Initial)

Yes	No		
☑	☐	1.	Is a scaled site plan showing the proposed borehole locations attached to this form?
☑	☐	2.	Are all of the proposed borehole locations at least 5 feet from any subsurface utilities (including product lines) shown on Chevrons building plans?
☑	☐	3.	Are all of the proposed borehole locations at least 7 feet from the pad surrounding the underground storage tanks (USTs) shown on Chevron's building plans?
☑	☐	4.	Are all of the proposed borehole locations at least 5 feet from any subsurface utilities shown on public right-of-way street improvement plans? PM to check here ☐ if applicable to this job.
☐	☑	5.	Does the station manager have any knowledge of any subsurface utilities within 5 feet of the proposed borehole locations? (Review locations with the station manager).
☑	☐	6.	Are all of the proposed borehole locations at least 5 feet from any subsurface utilities identified during a geophysical survey? PM to check here ☐ if applicable to this job.
☑	☐	7.	Have all underground service alert providers notified by USA marked out their facilities in the vicinity of the borehole locations or otherwise notified consultant that they do not have any facilities near the proposed borehole locations?
☐	☑	8.	Do any of the proposed borehole locations lie on a line connecting two similar looking manhole covers?
☐	☑	9.	Do any of the proposed borehole locations lie on a line perpendicular to the street from the water, gas, and electrical meter?
☐	☑	10.	Has the pavement in the vicinity of any of the proposed borehole locations subsided or does it give the appearance it may be covering a former trench?
☑	☐	11.	Have you carefully cleared the hole (using an air knife, hand auger, or other mechanical methods) to a minimum depth of 5 feet below grade before using the drill rig?
☑	☐	12.	Is the diameter of the hand cleared hole greater than the outer diameter of the drilling tools you will be using?
☐	☑	13.	Does the soil you encountered in the cleared hole consist of clean gravel, clean sand, aggregate base (gravelly sand with ~10% fines), or non-native looking material?

Questions 1 thru 10 must be answered prior to mobilizing a drilling rig to the site. Questions 11 thru 13 should be answered prior to drilling by the field staff. DO NOT DRILL, if you answered NO to questions 1, 2, 3, 4, 6, 7, 11, or 12 or answered YES to questions 5, 8, 9, 10, or 13. Contact the consultant project manager for instructions prior to drilling and describe the conflict on the back of this form.

SECOR

Logged By:	Date Drilled:	Drilling Contractor	Project Name:	Method/Equipment:	Boring Number:
BM	10/8/04	Cal Pac	Chevron Site 9-5980 Montebello, CA	Geo Probe	BA-4B

See "Legend to Logs" for sampling method, classifications and laboratory testing methods	Boring Diam.(in.):	Surface Elev.(ft.):	Groundwater Depth (ft.):	Total Depth (ft.):	Drive wt.(lbs.):	Drop Dist.(in.):
	1 1/2		Not Encountered	2.0	140	N/A

Boring Abandonment	Depth, (ft.)	Sample Interval	Description
Cement Cap			Asphalt: 4"
			Base: 2"
Backfilled with Hydrated Bentonite Chips			Pea Gravel
			Encountered Pea Gravel, Abandoned Boring
	5		
	10		
	15		
	20		

The substrata descriptions above are generalized representations and based upon visual/manual classification of cuttings and/or samples obtained during drilling. Predominant material types shown on the log may contain different materials and the change from one predominant material type to another could be different than indicated. Descriptions on this log apply only at the specific location at the time of drilling and may not be representative of subsurface conditions at other locations or times.

Project No. 04CH.95980.00 Date 10/7/04

Log of Boring

I:\CHEVRON TEXACO\9-5980\9-5980.GPJ
LOG OF BOREHOLE

Figure

(sheet 1 of 1)

SECOR

Logged By:	Date Drilled:	Drilling Contractor	Project Name:	Method/Equipment:	Boring Number:
BM	10/11/04	Cal Pac	Chevron Site 9-5980 Montebello, CA	Geo Probe	BA-5

See "Legend to Logs" for sampling method, classifications and laboratory testing methods	Boring Diam.(in.):	Surface Elev.(ft.):	Groundwater Depth (ft.):	Total Depth (ft.):	Drive wt.(lbs.):	Drop Dist.(in.):
	1 1/2		Not Encountered	20.0	140	N/A

Boring Abandonment	Depth, (ft.)	Sample Interval	Description	PID Readings	Labratory Analysis	Sample ID
Cement Cap			Concrete: 6" Base: 4" NATIVE/FILL: Sandy CLAY (CL) - Dark yellowish brown (10YR 3/4), slightly moist, low to medium plasticity, 40% fine to medium grained Sand, subangular to subrounded,concrete fragments to 3 feet, no HCO			
	5		NATIVE: Sandy CLAY (CL) - Dark yellowish brown (10YR 3/4), slightly moist, low to medium plasticity, brown mottles, 40% fine to medium grained Sand, subangular to subrounded, no HCO	0.0		BA5-5
	10		Sandy CLAY (CL) - Same as above	0.0		BA5-10
Backfilled with Hydrated Bentonite Chips	15		Sandy CLAY (CL) - Same as above	0.0	8260B	BA5-15
	20		Sandy CLAY (CL) - Same as above	0.0	8260B	BA5-20
			Total Depth = 20 feet bgs Groundwater not encountered Refusal @ 20 feet bgs Note: Boring drilled 30 degrees from vertical, directed southeast toward the southern fuel dispenser			

The substrata descriptions above are generalized representations and based upon visual/manual classification of cuttings and/or samples obtained during drilling. Predominant material types shown on the log may contain different materials and the change from one predominant material type to another could be different than indicated. Descriptions on this log apply only at the specific location at the time of drilling and may not be representative of subsurface conditions at other locations or times.

Project No. 04CH.95980.00 Date 10/7/04

Log of Boring

Figure

I:\CHEVRON TEXACO\9-5980\9-5980.GPJ
LOG OF BOREHOLE

(sheet 1 of 1)

SECOR

Logged By:	Date Drilled:	Drilling Contractor	Project Name:	Method/Equipment:	Boring Number:
BM	10/7/04	Cal Pac	Chevron Site 9-5980 Montebello, CA	Geo Probe	BA-5A

See "Legend to Logs" for sampling method, classifications and laboratory testing methods	Boring Diam.(in.):	Surface Elev.(ft.):	Groundwater Depth (ft.):	Total Depth (ft.):	Drive wt.(lbs.):	Drop Dist.(in.):
	1 1/2		Not Encountered	2.0	140	N/A

Boring Abandonment	Depth, (ft.)	Sample Interval	Description
Cement Cap			Concrete: 6"
			Base: 4"
Backfilled with Hydrated Bentonite Chips			Pea Gravel
			Encountered Pea Gravel, Abandoned Boring
	5		
	10		
	15		
	20		

The substrata descriptions above are generalized representations and based upon visual/manual classification of cuttings and/or samples obtained during drilling. Predominant material types shown on the log may contain different materials and the change from one predominant material type to another could be different than indicated. Descriptions on this log apply only at the specific location at the time of drilling and may not be representative of subsurface conditions at other locations or times.

Project No. 04CH.95980.00 Date 10/7/04

Log of Boring

I:\CHEVRON TEXACO\9-5980\9-5980.GPJ
LOG OF BOREHOLE

Figure

(sheet 1 of 1)

SECOR

Logged By:	Date Drilled:	Drilling Contractor	Project Name:	Method/Equipment:	Boring Number:
BM	10/13/04	Cal Pac	Chevron Site 9-5980 Montebello, CA	Geo Probe	BA-6

See "Legend to Logs" for sampling method, classifications and laboratory testing methods	Boring Diam.(in.):	Surface Elev.(ft.):	Groundwater Depth (ft.):	Total Depth (ft.):	Drive wt.(lbs.):	Drop Dist.(in.):
	1 1/2		Not Encountered	20.5	140	N/A

Boring Abandonment	Depth, (ft.)	Sample Interval	Description	PID Readings	Labratory Analysis	Sample ID
Cement Cap			Asphalt: 5"			
			Base: 3"			
			NATIVE/FILL: Sandy CLAY (CL) - Dark yellowish brown (10YR 3/4), slightly moist, low to medium plasticity, 40% fine to medium grained Sand, subangular to subrounded,concrete fragments to 5 feet, no HCO			
	5		NATIVE: Sandy CLAY (CL) - Dark yellowish brown (10YR 4/4), slightly moist, low to medium plasticity, brown mottles, 40% fine to medium grained Sand, subangular to subrounded, no HCO	0.0		BA6-5
			Sandy CLAY (CL) - Same as above			
	10			0.0		BA6-10
Backfilled with Hydrated Bentonite Chips						
	15		Clayey SAND (SC) - Yellowish brown (10YR 5/6), slightly moist, fine to medium grained, subangular to subrounded, 40% fines, no HCO	12.8	8260B 6010B	BA6-15
	20		Poorly Graded SAND (SP) - yellowish brown (10YR 5/8), slightly moist, fine to medium grained, subangular to subrounded, 10-15% fines, 1% fine Gravel, no HCO	2.8	8260B	BA6-20
			Total Depth = 20.5 feet bgs Groundwater not encountered Refusal @ 20.5 feet bgs Note: Boring drilled 30 degrees from vertical, directed southwest toward theeastern fuel dispenser			

The substrata descriptions above are generalized representations and based upon visual/manual classification of cuttings and/or samples obtained during drilling. Predominant material types shown on the log may contain different materials and the change from one predominant material type to another could be different than indicated. Descriptions on this log apply only at the specific location at the time of drilling and may not be representative of subsurface conditions at other locations or times.

Project No. 04CH.95980.00 Date 10/7/04

Log of Boring

I:\CHEVRON TEXACO\9-5980\9-5980.GPJ
LOG OF BOREHOLE

Figure

(sheet 1 of 1)

SECOR

Logged By:	Date Drilled:	Drilling Contractor	Project Name:	Method/Equipment:	Boring Number:
BM	10/13/04	Cal Pac	Chevron Site 9-5980 Montebello, CA	Geo Probe	BA-7

See "Legend to Logs" for sampling method, classifications and laboratory testing methods	Boring Diam.(in.):	Surface Elev.(ft.):	Groundwater Depth (ft.):	Total Depth (ft.):	Drive wt.(lbs.):	Drop Dist.(in.):
	1 1/2		Not Encountered	30.0	140	N/A

Boring Abandonment	Depth, (ft.)	Sample Interval	Description	PID Readings	Labratory Analysis	Sample ID
Cement Cap			Asphalt: 4"			
			Base: 2"			
			NATIVE/FILL: Sandy CLAY (CL) - Dark yellowish brown (10YR 3/4), slightly moist, low to medium plasticity, 40% fine to medium grained Sand, subangular to subrounded, concrete fragments to 5 feet, no HCO			
	5		NATIVE: Clayey SAND (SC) - Dark yellowish brown (10YR 4/5), slightly moist, fine to coarse grained, subangular to subrounded, 40% fines, brown mottles, no HCO	0.0		BA7-5
	10		Clayey SAND (SC) - Dark yellowish brown (10YR 4/4), slightly moist, fine to coarse grained, subangular to subrounded, micacious, 25-30% fines no HCO	0.0		BA7-10
Backfilled with Hydrated Bentonite Chips	15		Poorly Graded SAND with SILT (SP-SM) - Yellow brown (10YR 5/8), fine to medium grained, subangular to subrounded, 10-15% fines, no HCO	0.0	8260B	BA7-15
	20		Well Graded SAND (SW) - Light yellowish gray (2.5Y 6/2), slightly moist, fine to coarse grained, subangular to subrounded, <5% fines, micaciousl, no HCO	0.0		BA7-20
			CLAY with Sand (CL) - Dark yellowish brown (10YR 4/4), slightly			

The substrata descriptions above are generalized representations and based upon visual/manual classification of cuttings and/or samples obtained during drilling. Predominant material types shown on the log may contain different materials and the change from one predominant material type to another could be different than indicated. Descriptions on this log apply only at the specific location at the time of drilling and may not be representative of subsurface conditions at other locations or times.

Project No. 04CH.95980.00 Date 10/7/04

Log of Boring

I:\CHEVRON TEXACO\9-5980\9-5980.GPJ
LOG OF BOREHOLE

Figure

SECOR

Logged By:	Date Drilled:	Drilling Contractor	Project Name:	Method/Equipment:	Boring Number:
BM	10/13/04	Cal Pac	Chevron Site 9-5980 Montebello, CA	Geo Probe	BA-7

See "Legend to Logs" for sampling method, classifications and laboratory testing methods	Boring Diam.(in.):	Surface Elev.(ft.):	Groundwater Depth (ft.):	Total Depth (ft.):	Drive wt.(lbs.):	Drop Dist.(in.):
	1 1/2		Not Encountered	30.0	140	N/A

Boring Abandonment	Depth, (ft.)	Sample Interval	Description	PID Readings	Labratory Analysis	Sample ID
Backfilled with Hydrated Bentonite Chips			moist, medium plasticity, 15-20% fine to medium grained Sand, <2% fine Gravel, no HCO	0.0		BA7-25
			CLAY with Sand (CL) - Same as above	0.0	8260B	BA7-30
	30		Total Depth = 30 feet bgs Groundwater not encountered			
	35					
	40					
	45					

The substrata descriptions above are generalized representations and based upon visual/manual classification of cuttings and/or samples obtained during drilling. Predominant material types shown on the log may contain different materials and the change from one predominant material type to another could be different than indicated. Descriptions on this log apply only at the specific location at the time of drilling and may not be representative of subsurface conditions at other locations or times.

Project No. 04CH.95980.00 Date 10/7/04

Log of Boring

Figure

I:\CHEVRON TEXACO\9-5980\9-5980.GPJ
LOG OF BOREHOLE

SECOR

Logged By:	Date Drilled:	Drilling Contractor	Project Name:	Method/Equipment:	Boring Number:
BM	10/13/04	Cal Pac	Chevron Site 9-5980 Montebello, CA	Geo Probe	BA-8

See "Legend to Logs" for sampling method, classifications and laboratory testing methods	Boring Diam.(in.):	Surface Elev.(ft.):	Groundwater Depth (ft.):	Total Depth (ft.):	Drive wt.(lbs.):	Drop Dist.(in.):
	1 1/2		Not Encountered	10.0	140	N/A

Boring Abandonment	Depth, (ft.)	Sample Interval	Description	PID Readings	Labratory Analysis	Sample ID
Cement Cap			Asphalt: 6"			
			Base: 1"			
			NATIVE/FILL: Sandy CLAY (CL) - Dark yellowish brown (10YR 4/4), slightly moist, low to medium plasticity, 40-45% fine to medium grained Sand, subangular to subrounded,concrete fragments to 3 feet, no HCO			
Backfilled with Hydrated Bentonite Chips	5		NATIVE: Sandy CLAY (CL) - Dark yellowish brown (10YR 4/4), slightly moist, low to medium plasticity, brown mottles, 40-45% fine to medium grained Sand, subangular to subrounded, no HCO	0.0	8260B	BA8-5
			Clayey SAND (SC) - Dark yellowish brown (10YR 4/4), slightly moist, fine to medium grained, subangular to subrounded, 40% fines, no HCO	0.0	8260B	BA8-10
	10		Total Depth = 10 feet bgs Groundwater not encountered			
	15					
	20					

The substrata descriptions above are generalized representations and based upon visual/manual classification of cuttings and/or samples obtained during drilling. Predominant material types shown on the log may contain different materials and the change from one predominant material type to another could be different than indicated. Descriptions on this log apply only at the specific location at the time of drilling and may not be representative of subsurface conditions at other locations or times.

Project No. **04CH.95980.00** Date **10/7/04**

Log of Boring

I:\CHEVRON TEXACO\9-5980\9-5980.GPJ
LOG OF BOREHOLE

Figure

(sheet 1 of 1)

SECOR

Logged By:	Date Drilled:	Drilling Contractor	Project Name:	Method/Equipment:	Boring Number:
BM	10/14/04	Cal Pac	Chevron Site 9-5980 Montebello, CA	Geo Probe	BA-9

See "Legend to Logs" for sampling method, classifications and laboratory testing methods	Boring Diam.(in.):	Surface Elev.(ft.):	Groundwater Depth (ft.):	Total Depth (ft.):	Drive wt.(lbs.):	Drop Dist.(in.):
	1 1/2		Not Encountered	24.0	140	N/A

Boring Abandonment	Depth, (ft.)	Sample Interval	Description	PID Readings	Labratory Analysis	Sample ID
Cement Cap			Asphalt: 4"			
			Base: 2"			
			NATIVE/FILL: Sandy CLAY (CL) - Dark yellowish brown (10YR 3/4), slightly moist, low to medium plasticity, 40% fine to medium grained Sand, subangular to subrounded, no HCO			
	5		NATIVE: Sandy CLAY (CL) - Dark brown (7.5YR 3/4), slightly moist, low to medium plasticity, brown mottles, 40-45% fine to medium grained Sand, subangular to subrounded, no HCO	0.0		BA9-5
			Sandy CLAY (CL) - Same as above			
	10			0.0		BA9-10
Backfilled with Hydrated Bentonite Chips						
	15		Clayey SAND (SC) - Yellowish brown (10YR 3/4), slightly moist, fine to medium grained, subangular to subrounded, 30-40% fines, no HCO	0.0		BA9-15
			Clayey SAND (SC) - Same as above			
	20			4.2	8015M 8260B 8082 Title 22 metals	BA9-20
			Poorly Graded SAND (SP) - Yellowish brown (10YR 5/8), slighly moist, fine to medium grained, 5-10% fines, no HCO	0.0	8015M	BA9-24
	25		Total Depth = 24 feet bgs Groundwater not encountered Refusal @ 24 feet bgs Note: Boring drilled 30 degrees from vertical, directed northeast toward the used oil UST			

The substrata descriptions above are generalized representations and based upon visual/manual classification of cuttings and/or samples obtained during drilling. Predominant material types shown on the log may contain different materials and the change from one predominant material type to another could be different than indicated. Descriptions on this log apply only at the specific location at the time of drilling and may not be representative of subsurface conditions at other locations or times.

Project No. 04CH.95980.00 Date 10/7/04

Log of Boring

Figure

I:\CHEVRON TEXACO\9-5980\9-5980.GPJ
LOG OF BOREHOLE

SECOR

Logged By:	Date Drilled:	Drilling Contractor	Project Name:	Method/Equipment:	Boring Number:
CHL	6/17/04	Cal Pac	Chevron Site 9-5980 Montebello, CA	HSA GeoProbe	Legend

See "Legend to Logs" for sampling method, classifications and laboratory testing methods	Boring Diam.(in.):	Surface Elev.(ft.):	Groundwater Depth (ft.):	Total Depth (ft.):	Drive wt.(lbs.):	Drop Dist.(in.):
	1.5/8		∇ 10.5	22.0		

Soil Boring	Depth, (ft.)	Sample Interval	Description	PID Readings	Labratory Analysis	Sample ID
Concrete Cap			Driven Sample			
			Sample Location, 5 ft sample using a glass jar, hollow stem auger sampler using 1.5" diameter x 6" length brass ring, and geoprobe sampler using 1" diameter x 6" length brass ring			
			Photoionization Device Readings	0.0		
	5					
			Laboratory Testing Program includes 8015B and 8260B		8260B 8015	
			Sample ID			BA# #
			Sample Soil Types			
	10					
∇			Well Graded SAND (SW)			
Backfilled with Hydrated Bentonite Granules			Poorly Graded SAND (SP)			
	15		Silty SAND (SM)			
			Poorly Graded SAND with Silt (SP-SM)			
			Clayey SAND (SC)			
	20		Lean CLAY (CL)			

The substrata descriptions above are generalized representations and based upon visual/manual classification of cuttings and/or samples obtained during drilling. Predominant material types shown on the log may contain different materials and the change from one predominant material type to another could be different than indicated. Descriptions on this log apply only at the specific location at the time of drilling and may not be representative of subsurface conditions at other locations or times.

Project No. **04CH.95980.00** Date **10/7/04**

Log of Boring

I:\CHEVRON TEXACO\9-5980\9-5980.GPJ
LOG OF BOREHOLE

Figure

(sheet 1 of 1)

UNIFIED SOIL CLASSIFICATION SYSTEM

Major Divisions			Symbols	Typical Description
Coarse Grained Soils More than 50% retained on No.200 sieve	Gravels 50% or more of coarse fraction retained on No. 4 sieve	Clean Gravels	GW	Well-graded gravels and gravel-sand mixtures, little or no fines
			GP	Poorly graded gravels and gravel-sand mixtures, little or no fines
		Gravels with fines	GM	Silty gravels, gravel-sand-silt mixtures
			GC	Clayey Gravels, gravel-sand-clay mixtures
	Sands More than 50% of coarse fraction passes No. 4 sieve	Clean Sands	SW	Well-graded sands and gravelly sands little or no fines
			SP	Poorly graded sands, gravely sands little or no fines
		Sands with fines	SM	Silty sand, sand-silt mixtures
			SC	Clayey sands, sand-clay mixtures
Fine-Grained Soils 50% or more pass No. 200 sieve	Silts and Clays Liquid Limit 50% or less		ML	Inorganic silts, very fine sands, rock flour, silty or clayey fine sands
			CL	Inorganic clays of low to medium plasticity, gravely clays, sandy clays, silty clays, lean clays
			OL	Organic silts and organic silty clays of low plasticity
	Silts and Clays Liquid Limit Greater than 50%		MH	Inorganic silts, micaceous or diatomaceous fine sands or silts elastic silts
			CH	Inorganic clays of high plasticity fat clays
			OH	Organic clays of medium to high plasticity
Highly Organic Soils			PT	Peat, muck, and other highly organic soils

Criteria

Sands and Gravels
Standard Penetration Test

Penetration Resistance, N (blows/ft)	Relative Density
0-4	Very Loose
4-10	Loose
10-30	Medium, Dense
30-50	Dense
>50	Very Dense

Silts and Clays
Standard Penetration Test

Penetration Resistance, N (blows/ft)	Relative Density
<2	Very Soft
2-4	Soft
4-8	Medium, Firm
8-15	Stiff
15-30	Very Stiff
>30	Hard

		3"	3/4"	#4	#10	#40	#200	U.S. Standard Sieve
Unified Soil Classif.	Cobbles	Gravel		Sand				Silt or Clay
		coarse	fine	coarse	medium	fine		

Moisture Conditions

Dry	absence of moisture; dusty, dry to the touch
Slightly Moist	below optimum moisture content for compaction
Moist	near optimum moisture content
Very Moist	above optimum moisture content
Wet	visible free water, below water table

Material Quantity

trace	0 - < 5 %
few	5 - 10 %
little	15 - 25%
some	30 - 45 %
mostly	50 - 100 %

Other Symbols

C core sample
S SPT sample
B Bulk sample
Ground Water

Basic Log format:
Group name, Group Symbol, Color, Moisture, Consistency or relative density, Grain Size
Additional comments: plasticity, dry strength, toughness, dilatancy, odor, roots, mica, gypsum, coarse grained particles, etc.

Example:
P. G. SAND (SP), , brown, moist, loose, fine grained, trace Silt, trace fine Gravel, trace cobbles up to 4" in size

APPENDIX E
LABORATORY REPORT AND CHAIN-OF-CUSTODY DOCUMENTATION

Analysis Report

Lancaster Laboratories

ANALYTICAL RESULTS

Prepared for:

ChevronTexaco c/o SECOR Int.
25864-F Business Center Drive
Redlands CA 92374

909-335-6116

Prepared by:

Lancaster Laboratories
2425 New Holland Pike
Lancaster, PA 17605-2425

SAMPLE GROUP

The sample group for this submittal is 915931. Samples arrived at the laboratory on Tuesday, October 12, 2004. The PO# for this group is 99011184 and the release number is DOROTA RUNYAN.

Client Description			Lancaster Labs Number
BA1-30-S-31-041011	NA	Soil	4375321
BA1-75-S-74.5-041011	NA	Soil	4375322
BA5-15-S-15.5-041011	NA	Soil	4375323
BA5-20-S-19.5-041011	NA	Soil	4375324

1 COPY TO ChevronTexaco c/o SECOR Int. Attn: Dorota Runyan

Questions? Contact your Client Services Representative
Teresa L Cunningham at (717) 656-2300.

Respectfully Submitted,

Robin C Runkle

ROBIN C. RUNKLE
SENIOR CHEMIST

Analysis Report

Lancaster Laboratories

Lancaster Laboratories Sample No. SW 4375321

BA1-30-S-31-041011 NA Soil
Facility# 95980 NA
801 W Olympic-Montbello NA BA1-30
Collected:10/11/2004 09:35 by BM

Account Number: 11647

Submitted: 10/12/2004 09:10
Reported: 11/01/2004 at 19:53
Discard: 12/02/2004

ChevronTexaco c/o SECOR Int.
25864-F Business Center Drive
Redlands CA 92374

BA130

CAT No.	Analysis Name	CAS Number	As Received Result	As Received Method Detection Limit	Units	Dilution Factor
03983	EPA SW 846/8260 - Soil					
06089	Ethanol	64-17-5	N.D.	300.	ug/kg	0.88
06185	TPH GRO in soil by 8260B					
06385	C6-C12-TPH-GRO	n.a.	N.D.	100.	ug/kg	0.88
06373	8260 Special Cmpds for Soils					
05475	m+p-Xylene	1330-20-7	N.D.	2.	ug/kg	0.88
05476	o-Xylene	95-47-6	N.D.	2.	ug/kg	0.88
07361	BTEX+5 Oxygenates+EDC+EDB					
02016	Methyl Tertiary Butyl Ether	1634-04-4	N.D.	5.	ug/kg	0.88
02017	di-Isopropyl ether	108-20-3	N.D.	5.	ug/kg	0.88
02018	Ethyl t-butyl ether	637-92-3	N.D.	5.	ug/kg	0.88
02019	t-Amyl methyl ether	994-05-8	N.D.	5.	ug/kg	0.88
02020	t-Butyl alcohol	75-65-0	N.D.	100.	ug/kg	0.88
05460	Benzene	71-43-2	N.D.	2.	ug/kg	0.88
05466	Toluene	108-88-3	N.D.	2.	ug/kg	0.88
05474	Ethylbenzene	100-41-4	N.D.	2.	ug/kg	0.88
06301	Xylene (Total)	1330-20-7	N.D.	4.	ug/kg	0.88

State of California Lab Certification No. 2116

Laboratory Chronicle

CAT No.	Analysis Name	Method	Trial#	Analysis Date and Time	Analyst	Dilution Factor
03983	EPA SW 846/8260 - Soil	SW-846 8260B	1	10/14/2004 16:01	Roy R Mellott Jr	0.88
06185	TPH GRO in soil by 8260B	SW-846 8260B	1	10/14/2004 16:01	Roy R Mellott Jr	0.88
06373	8260 Special Cmpds for Soils	SW-846 8260B	1	10/14/2004 16:01	Roy R Mellott Jr	0.88

#=Laboratory MethodDetection Limit exceeded target detection limit
N.D.=Not detected at or above the Reporting Limit

MEMBER ACIL
Lancaster Laboratories, Inc.
Analytical Services Group
PO Box 12425
Lancaster, PA 17605-2425
717-656-2300 Fax: 717-656-2681

Analysis Report

Lancaster Laboratories

Lancaster Laboratories Sample No. SW 4375322

BA1-75-S-74.5-041011 NA Soil
Facility# 95980 NA
801 W Olympic-Montbello NA BA1-75
Collected:10/11/2004 10:20 by BM

Account Number: 11647

Submitted: 10/12/2004 09:10
Reported: 11/01/2004 at 19:53
Discard: 12/02/2004

ChevronTexaco c/o SECOR Int.
25864-F Business Center Drive
Redlands CA 92374

75BA1

CAT No.	Analysis Name	CAS Number	As Received Result	As Received Method Detection Limit	Units	Dilution Factor
03983	EPA SW 846/8260 - Soil					
06089	Ethanol	64-17-5	N.D.	300.	ug/kg	1.05
06185	TPH GRO in soil by 8260B					
06385	C6-C12-TPH-GRO	n.a.	N.D.	100.	ug/kg	1.05
06373	8260 Special Cmpds for Soils					
05475	m+p-Xylene	1330-20-7	N.D.	2.	ug/kg	1.05
05476	o-Xylene	95-47-6	N.D.	2.	ug/kg	1.05
07361	BTEX+5 Oxygenates+EDC+EDB					
02016	Methyl Tertiary Butyl Ether	1634-04-4	N.D.	5.	ug/kg	1.05
02017	di-Isopropyl ether	108-20-3	N.D.	5.	ug/kg	1.05
02018	Ethyl t-butyl ether	637-92-3	N.D.	5.	ug/kg	1.05
02019	t-Amyl methyl ether	994-05-8	N.D.	5.	ug/kg	1.05
02020	t-Butyl alcohol	75-65-0	N.D.	100.	ug/kg	1.05
05460	Benzene	71-43-2	N.D.	2.	ug/kg	1.05
05466	Toluene	108-88-3	N.D.	2.	ug/kg	1.05
05474	Ethylbenzene	100-41-4	N.D.	2.	ug/kg	1.05
06301	Xylene (Total)	1330-20-7	N.D.	4.	ug/kg	1.05

State of California Lab Certification No. 2116

Laboratory Chronicle

CAT No.	Analysis Name	Method	Trial#	Analysis Date and Time	Analyst	Dilution Factor
03983	EPA SW 846/8260 - Soil	SW-846 8260B	1	10/14/2004 16:53	Roy R Mellott Jr	1.05
06185	TPH GRO in soil by 8260B	SW-846 8260B	1	10/14/2004 16:53	Roy R Mellott Jr	1.05
06373	8260 Special Cmpds for Soils	SW-846 8260B	1	10/14/2004 16:53	Roy R Mellott Jr	1.05

#=Laboratory MethodDetection Limit exceeded target detection limit
N.D.=Not detected at or above the Reporting Limit

MEMBER ACIL
Lancaster Laboratories, Inc.
Customer Service
PO Box 12425
Lancaster, PA 17605-2425
717-656-2300 Fax: 717-656-2681

Analysis Report

Lancaster Laboratories

Lancaster Laboratories Sample No. SW 4375323

BA5-15-S-15.5-041011 NA Soil
Facility# 95980 NA
801 W Olympic-Montbello NA BA5-15
Collected:10/11/2004 13:35 by BM

Account Number: 11647

Submitted: 10/12/2004 09:10
Reported: 11/01/2004 at 19:53
Discard: 12/02/2004

ChevronTexaco c/o SECOR Int.
25864-F Business Center Drive
Redlands CA 92374

BA515

CAT No.	Analysis Name	CAS Number	As Received Result	As Received Method Detection Limit	Units	Dilution Factor
03983	EPA SW 846/8260 - Soil					
06089	Ethanol	64-17-5	N.D.	300.	ug/kg	0.88
06185	TPH GRO in soil by 8260B					
06385	C6-C12-TPH-GRO	n.a.	N.D.	100.	ug/kg	0.88
06373	8260 Special Cmpds for Soils					
05475	m+p-Xylene	1330-20-7	N.D.	2.	ug/kg	0.88
05476	o-Xylene	95-47-6	N.D.	2.	ug/kg	0.88
07361	BTEX+5 Oxygenates+EDC+EDB					
02016	Methyl Tertiary Butyl Ether	1634-04-4	N.D.	5.	ug/kg	0.88
02017	di-Isopropyl ether	108-20-3	N.D.	5.	ug/kg	0.88
02018	Ethyl t-butyl ether	637-92-3	N.D.	5.	ug/kg	0.88
02019	t-Amyl methyl ether	994-05-8	N.D.	5.	ug/kg	0.88
02020	t-Butyl alcohol	75-65-0	N.D.	100.	ug/kg	0.88
05460	Benzene	71-43-2	N.D.	2.	ug/kg	0.88
05466	Toluene	108-88-3	N.D.	2.	ug/kg	0.88
05474	Ethylbenzene	100-41-4	N.D.	2.	ug/kg	0.88
06301	Xylene (Total)	1330-20-7	N.D.	4.	ug/kg	0.88

State of California Lab Certification No. 2116

Laboratory Chronicle

CAT No.	Analysis Name	Method	Trial#	Analysis Date and Time	Analyst	Dilution Factor
03983	EPA SW 846/8260 - Soil	SW-846 8260B	1	10/14/2004 17:19	Roy R Mellott Jr	0.88
06185	TPH GRO in soil by 8260B	SW-846 8260B	1	10/14/2004 17:19	Roy R Mellott Jr	0.88
06373	8260 Special Cmpds for Soils	SW-846 8260B	1	10/14/2004 17:19	Roy R Mellott Jr	0.88

#=Laboratory MethodDetection Limit exceeded target detection limit
N.D.=Not detected at or above the Reporting Limit

Lancaster Laboratories, Inc.
Analytical Services
PO Box 12425
Lancaster, PA 17605-2425
717-656-2300 Fax: 717-656-2681

MEMBER ACIL

Analysis Report

Lancaster Laboratories

Lancaster Laboratories Sample No. SW 4375324

BA5-20-S-19.5-041011 NA Soil
Facility# 95980 NA
801 W Olympic-Montbello NA BA5-20
Collected:10/11/2004 13:45 by BM

Account Number: 11647

Submitted: 10/12/2004 09:10
Reported: 11/01/2004 at 19:53
Discard: 12/02/2004

ChevronTexaco c/o SECOR Int.
25864-F Business Center Drive
Redlands CA 92374

BA520

CAT No.	Analysis Name	CAS Number	As Received Result	As Received Method Detection Limit	Units	Dilution Factor
03983	EPA SW 846/8260 - Soil					
06089	Ethanol	64-17-5	N.D.	300.	ug/kg	0.9
06185	TPH GRO in soil by 8260B					
06385	C6-C12-TPH-GRO	n.a.	N.D.	100.	ug/kg	0.9
06373	8260 Special Cmpds for Soils					
05475	m+p-Xylene	1330-20-7	N.D.	2.	ug/kg	0.9
05476	o-Xylene	95-47-6	N.D.	2.	ug/kg	0.9
07361	BTEX+5 Oxygenates+EDC+EDB					
02016	Methyl Tertiary Butyl Ether	1634-04-4	N.D.	5.	ug/kg	0.9
02017	di-Isopropyl ether	108-20-3	N.D.	5.	ug/kg	0.9
02018	Ethyl t-butyl ether	637-92-3	N.D.	5.	ug/kg	0.9
02019	t-Amyl methyl ether	994-05-8	N.D.	5.	ug/kg	0.9
02020	t-Butyl alcohol	75-65-0	N.D.	100.	ug/kg	0.9
05460	Benzene	71-43-2	N.D.	2.	ug/kg	0.9
05466	Toluene	108-88-3	N.D.	2.	ug/kg	0.9
05474	Ethylbenzene	100-41-4	N.D.	2.	ug/kg	0.9
06301	Xylene (Total)	1330-20-7	N.D.	4.	ug/kg	0.9

State of California Lab Certification No. 2116

Laboratory Chronicle

CAT No.	Analysis Name	Method	Trial#	Analysis Date and Time	Analyst	Dilution Factor
03983	EPA SW 846/8260 - Soil	SW-846 8260B	1	10/14/2004 17:45	Roy R Mellott Jr	0.9
06185	TPH GRO in soil by 8260B	SW-846 8260B	1	10/14/2004 17:45	Roy R Mellott Jr	0.9
06373	8260 Special Cmpds for Soils	SW-846 8260B	1	10/14/2004 17:45	Roy R Mellott Jr	0.9

#=Laboratory MethodDetection Limit exceeded target detection limit
N.D.=Not detected at or above the Reporting Limit

Lancaster Laboratories, Inc.
Analytical Reporting
PO Box 12425
Lancaster, PA 17605-2425
717-656-2300 Fax: 717-656-2681

MEMBER ACIL

Lancaster Laboratories

Quality Control Summary

Client Name: ChevronTexaco c/o SECOR Int.
Reported: 11/01/04 at 07:53 PM

Group Number: 915931

Matrix QC may not be reported if site-specific QC samples were not submitted. In these situations, to demonstrate precision and accuracy at a batch level, a LCS/LCSD was performed, unless otherwise specified in the method.

Laboratory Compliance Quality Control

Analysis Name	Blank Result	Blank MDL	Report Units	LCS %REC	LCSD %REC	LCS/LCSD Limits	RPD	RPD Max
Batch number: X042881AA	Sample number(s): 4375321-4375324							
Methyl Tertiary Butyl Ether	N.D.	5.	ug/kg	98	96	75-125	2	30
di-Isopropyl ether	N.D.	5.	ug/kg	98	96	70-129	3	30
Ethyl t-butyl ether	N.D.	5.	ug/kg	98	96	71-124	2	30
t-Amyl methyl ether	N.D.	5.	ug/kg	101	98	63-129	2	30
t-Butyl alcohol	N.D.	100.	ug/kg	81	82	51-160	1	30
Benzene	N.D.	2.	ug/kg	102	100	77-119	2	30
Toluene	N.D.	2.	ug/kg	101	98	81-116	2	30
Ethylbenzene	N.D.	2.	ug/kg	100	98	82-115	3	30
m+p-Xylene	N.D.	2.	ug/kg	101	98	82-117	3	30
o-Xylene	N.D.	2.	ug/kg	99	96	82-117	3	30
Ethanol	N.D.	300.	ug/kg	60	59	37-170	1	30
Xylene (Total)	N.D.	4.0	ug/kg	100	97	82-117	3	30
C6-C12-TPH-GRO	N.D.	100.	ug/kg	104	101	70-130	3	30

Sample Matrix Quality Control

Analysis Name	MS %REC	MSD %REC	MS/MSD Limits	RPD	RPD MAX	BKG Conc	DUP Conc	DUP RPD	Dup RPD Max
Batch number: X042881AA	Sample number(s): 4375321-4375324								
Methyl Tertiary Butyl Ether	99		49-140						
di-Isopropyl ether	98		55-132						
Ethyl t-butyl ether	98		65-123						
t-Amyl methyl ether	99		58-126						
t-Butyl alcohol	99		46-148						
Benzene	103		58-126						
Toluene	102		55-125						
Ethylbenzene	103		50-127						
m+p-Xylene	104		53-124						
o-Xylene	99		55-124						
Ethanol	72		19-177						
Xylene (Total)	102		54-123						

*- Outside of specification
(1) The result for one or both determinations was less than five times the LOQ.
(2) The background result was more than four times the spike added.

Account# 11647 Group# 915931 **CHAIN OF CUSTODY FORM** Sample# 437532 1-24

Chevron Environmental Management Company ▪ 145 S. State College Boulevard ▪ Brea, CA 92822-2292 COC 1 of 3

Chevron Site Global ID: ____

Chevron Site Number: 9-5980

Chevron Site Address: 801 W. Olympic Blvd. Montebello, CA

Chevron PM: ~~Mark Slater~~ Brankov, Ron

Chevron PM Phone No.: (714) 671-~~9000~~ 3248

Chevron Service Order No: ____

Chevron Line Item: ____

Chevron Service Code:
- ☒ Construction/Retail Job or
- ☐ Retail and Terminal Business Unit (RTBU) Job

NOTE:
THIS IS A LEGAL DOCUMENT. ALL FIELDS MUST BE FILLED OUT CORRECTLY AND COMPLETELY.

Chevron Consultant: Secor International Inc.

Address: 25864-F Business Center Drive, Redlands, CA

Consultant Contact: Pete Bergeron

Consultant Phone No. (909) 335-6116

Consultant Project No. 04CH.95980.00

Sampling Company: Secor International Inc.

Sampled By (Print): Bryan Murray

Sampler Signature: [signature]

Del Mar Analytical
- ☒ Irvine, CA
- ☐ Colton, CA

Lab Contact: Chris Roberts
Phone No:
- ☒ (949) 261-1022
- ☐ (909) 370-4667

Lancaster Laboratories
- ☐ Lancaster, PA

Lab Contact: Teresa Cunningham
Phone No:
- ☐ (717) 656-2300

EDF Required?
- ☒ Yes
- ☐ No

ANALYSES REQUIRED

Special Instructions: For entire site, highest TPHg >10 mg/kg, run total lead by 6010

Temp. Blank Check

Time	Temp.
___	___
___	___
___	___
___	___
___	___

SAMPLE ID								EPA 8015B TPH-G	TPH-D	HYDROCARBON SCREEN	EPA 8021B BTEX	MTBE	EPA 8260B TPH-G	BTEX	MTBE	OXYGENATES	HVOC	EPA 6010 CA, FE, K, MG, MN, NA	EPA 6010/7000 TITLE 22 METALS	TTLC	STLC	EPA 310.1 ALKALINITY	EPA 150.1 PH	SM 2510B SPECIFIC CONDUCTIVITY	EPA 413.1 OIL/GREASES	EPA 418.1 TRPH				Notes/Comments
Field Point Name	Matrix	Top Depth	Date (yymmdd)	Sample Time	Container Type	# of Containers	Preservation																							
BA-1-5	Soil	5	041007	950	glass jar	1	ice																							HOLD
-10		11	041011	915	ring																									
-15		16		920																										
-20		21		925																										
-25		26		930																										
-30		31		935	ring/encore	4										X														
-35		36		940	ring	1																								HOLD
-40		41		945																										
-45		46		950																										
-50		51		~~900~~ 955																										

Relinquished By	Company	Date/Time:	Relinquished To	Company
[signature]	Secor	10/11/04 1445	Date/Time: FedEx 8488 6621 1715	
Relinquished By	Company	Date/Time:	Relinquished To Date/Time:	Company
Relinquished By	Company	Date/Time:	Relinquished To Date/Time: Mary Beth Ferm 10/12/04 0910	Company Lancaster Labs

Turnaround Time:
- 24 Hours ☐
- Standard ☐
- 48 hours ☒
- Other ☐

Sample Integrity: (Check by lab on arrival)
Intact: ✓ On Ice: ✓ Temp: 4.8°C

CHAIN OF CUSTODY FORM, 08/25/03

Sample # 437532 1-24 Group # 915931 **CHAIN OF CUSTODY FORM** Account # 11647

Chevron Environmental Management Company ▪ 145 S. State College Boulevard ▪ Brea, CA 92822-2292 COC 3 of 3

Chevron Site Global ID: ____

Chevron Site Number: ____

Chevron Site Address: ____

See pg 1

Chevron PM: Mark Sigler

Chevron PM Phone No.: (714) 671-3360

Chevron Service Order No: ____
Chevron Line Item: ____

Chevron Service Code:
☒ Construction/Retail Job or
☐ Retail and Terminal Business Unit (RTBU) Job

NOTE:
THIS IS A LEGAL DOCUMENT. ALL FIELDS MUST BE FILLED OUT CORRECTLY AND COMPLETELY.

Chevron Consultant: Secor International Inc.
Address: 25864-F Business Center Drive, Redlands, CA
Consultant Contact: Pete Bergeron
Consultant Phone No. (909) 335-6116
Consultant Project No. ____ See pg 1
Sampling Company: Secor International Inc.
Sampled By (Print): ____
Sampler Signature: _____

Del Mar Analytical
☒ Irvine, CA
☐ Colton, CA
Lab Contact: Chris Roberts
Phone No:
☒ (949) 261-1022
☐ (909) 370-4667

Lancaster Laboratories
☐ Lancaster, PA
Lab Contact: Teresa Cunningham
Phone No:
☐ (717) 656-2300

EDF Required?
☒ Yes
☐ No

ANALYSES REQUIRED

Special Instructions: See pg 1

SAMPLE ID: Field Point Name	Matrix	Top Depth	Date (yymmdd)	Sample Time	Container Type	# of Containers	Preservation	EPA 8015B TPH-G ☐ / HYDROCARBON SCREEN ☐ / TPH-D ☐	EPA 8021B BTEX ☐ / MTBE ☐	EPA 8260B TPH-G ☒ / BTEX ☒ / MTBE ☒ / OXYGENATES ☒ (+ Ethanol) / HVOC ☐	EPA 6010 CA, FE, K, MG, MN, NA ☐	EPA 6010/7000 TITLE 22 METALS ☐ / TTLC ☐ / STLC ☐	EPA 150.1 PH ☐ / EPA 310.1 ALKALINITY ☐	SM 25108 SPECIFIC CONDUCTIVITY ☐	EPA 418.1 TRPH ☐ / EPA 413.1 OIL/GREASES ☐				Notes/Comments
~~BA-5 90~~	~~Soil~~	~~90.5~~	~~041011~~	~~1405~~															
~~-55~~	~~↓~~	~~94.5~~	~~↓~~	~~1415~~															
BA-2-S	Soil	5	041007	1045	glass jar	1	ice												HOLD
BA-4-S	↓	↓	041008	1030	↓	↓	↓												↓
BA-6-S			041007	1310															
BA-7-S			041007	1445															
BA-9-S	↓	↓	041008	855	↓	↓	↓												↓

Temp. Blank Check
Time ____ Temp. ____

Relinquished By	Company	Date/Time:	Relinquished To	Company
[signature]	Secor	10/11/04 1445	Date/Time: FedEx 84886621 1715	
Relinquished By	Company	Date/Time:	Relinquished To Date/Time:	Company
Relinquished By	Company	Date/Time:	Relinquished To Date/Time: [signature] 10/12/04 0910	Company Stoner Lancaster Labs

Turnaround Time:
24 Hours ☐ Standard ☐
48 hours ☒ Other ☐

Sample Integrity: (Check by lab on arrival)
Intact: ✓ On Ice: ✓ Temp: 4.8°C

Analysis Report

Lancaster Laboratories

Lancaster Laboratories Sample No. SW 4378817

BA9-20-S-041014 NA Soil
Facility# 95980 NA
801 W Olympic-Montbello NA BA9-20
Collected:10/14/2004 10:10 by SC

Account Number: 11647

Submitted: 10/15/2004 09:05
Reported: 11/01/2004 at 19:56
Discard: 12/02/2004

ChevronTexaco c/o SECOR Int.
25864-F Business Center Drive
Redlands CA 92374

BA920

CAT No.	Analysis Name	CAS Number	As Received Result	As Received Method Detection Limit	Units	Dilution Factor
05551	TPH - GRO, CA LUFT (Soils)	n.a.	N.D.	0.2	mg/kg	23
	The analysis for volatiles was performed on a sample which was preserved in methanol. The reporting limits were adjusted appropriately.					
00159	Mercury	7439-97-6	0.546	0.0200	mg/kg	1
06925	Thallium	7440-28-0	N.D.	10.0	mg/kg	1
06935	Arsenic	7440-38-2	7.40	2.00	mg/kg	1
06936	Selenium	7782-49-2	N.D.	2.00	mg/kg	1
06944	Antimony	7440-36-0	N.D.	10.0	mg/kg	1
06946	Barium	7440-39-3	72.3	1.00	mg/kg	1
06947	Beryllium	7440-41-7	N.D.	0.500	mg/kg	1
06949	Cadmium	7440-43-9	N.D.	0.500	mg/kg	1
06951	Chromium	7440-47-3	16.7	1.00	mg/kg	1
06952	Cobalt	7440-48-4	4.28	1.00	mg/kg	1
06953	Copper	7440-50-8	92.5	2.00	mg/kg	1
06955	Lead	7439-92-1	16.2	2.00	mg/kg	1
06960	Molybdenum	7439-98-7	N.D.	2.00	mg/kg	1
06961	Nickel	7440-02-0	10.1	2.00	mg/kg	1
06966	Silver	7440-22-4	2.14	1.00	mg/kg	1
06971	Vanadium	7440-62-2	24.0	1.00	mg/kg	1
06972	Zinc	7440-66-6	174.	5.00	mg/kg	1
02729	Custom TPH with Ranges (soil)					
02730	Total TPH	n.a.	N.D.	10.	mg/kg	1
06599	C13-C22	n.a.	N.D. #	10.	mg/kg	1
06612	C23-C40	n.a.	N.D. #	10.	mg/kg	1
	The check standard analyzed before the sample and batch QC was above QC limits. Since recovery is high and no hydrocarbons were detected in the sample, the data is reported.					
01216	PCBs in Solids					
01495	PCB-1016	12674-11-2	N.D.	50.	ug/kg	1
01496	PCB-1221	11104-28-2	N.D.	50.	ug/kg	1
01497	PCB-1232	11141-16-5	N.D.	50.	ug/kg	1
01498	PCB-1242	53469-21-9	N.D.	50.	ug/kg	1
01499	PCB-1248	12672-29-6	N.D.	50.	ug/kg	1
01500	PCB-1254	11097-69-1	N.D.	50.	ug/kg	1

#=Laboratory MethodDetection Limit exceeded target detection limit
N.D.=Not detected at or above the Reporting Limit

Lancaster Laboratories, Inc.
2425 New Holland Pike
PO Box 12425
Lancaster, PA 17605-2425
717-656-2300 Fax: 717-656-2681

MEMBER ACIL

Lancaster Laboratories

Lancaster Laboratories Sample No. SW 4378817

BA9-20-S-041014 NA Soil
Facility# 95980 NA
801 W Olympic-Montbello NA BA9-20
Collected:10/14/2004 10:10 by SC

Account Number: 11647

Submitted: 10/15/2004 09:05
Reported: 11/01/2004 at 19:56
Discard: 12/02/2004

ChevronTexaco c/o SECOR Int.
25864-F Business Center Drive
Redlands CA 92374

BA920

CAT No.	Analysis Name	CAS Number	As Received Result	As Received Method Detection Limit	Units	Dilution Factor
05466	Toluene	108-88-3	N.D.	2.	ug/kg	1.03
05467	1,1,2-Trichloroethane	79-00-5	N.D.	2.	ug/kg	1.03
05468	Tetrachloroethene	127-18-4	N.D.	2.	ug/kg	1.03
05469	1,3-Dichloropropane	142-28-9	N.D.	2.	ug/kg	1.03
05470	Dibromochloromethane	124-48-1	N.D.	2.	ug/kg	1.03
05471	1,2-Dibromoethane	106-93-4	N.D.	2.	ug/kg	1.03
05472	Chlorobenzene	108-90-7	N.D.	2.	ug/kg	1.03
05442	EPA SW846/8260 (soil) cont					
05473	1,1,1,2-Tetrachloroethane	630-20-6	N.D.	5.	ug/kg	1.03
05474	Ethylbenzene	100-41-4	N.D.	2.	ug/kg	1.03
05475	m+p-Xylene	1330-20-7	N.D.	2.	ug/kg	1.03
05476	o-Xylene	95-47-6	N.D.	2.	ug/kg	1.03
05477	Styrene	100-42-5	N.D.	2.	ug/kg	1.03
05478	Bromoform	75-25-2	N.D.	5.	ug/kg	1.03
05479	Isopropylbenzene	98-82-8	N.D.	2.	ug/kg	1.03
05480	1,1,2,2-Tetrachloroethane	79-34-5	N.D.	2.	ug/kg	1.03
05481	Bromobenzene	108-86-1	N.D.	5.	ug/kg	1.03
05482	1,2,3-Trichloropropane	96-18-4	N.D.	10.	ug/kg	1.03
05483	n-Propylbenzene	103-65-1	N.D.	2.	ug/kg	1.03
05484	2-Chlorotoluene	95-49-8	N.D.	5.	ug/kg	1.03
05485	1,3,5-Trimethylbenzene	108-67-8	N.D.	2.	ug/kg	1.03
05486	4-Chlorotoluene	106-43-4	N.D.	5.	ug/kg	1.03
05487	tert-Butylbenzene	98-06-6	N.D.	5.	ug/kg	1.03
05488	1,2,4-Trimethylbenzene	95-63-6	N.D.	2.	ug/kg	1.03
05489	sec-Butylbenzene	135-98-8	N.D.	5.	ug/kg	1.03
05490	p-Isopropyltoluene	99-87-6	N.D.	2.	ug/kg	1.03
05491	1,3-Dichlorobenzene	541-73-1	N.D.	2.	ug/kg	1.03
05492	1,4-Dichlorobenzene	106-46-7	N.D.	2.	ug/kg	1.03
05493	n-Butylbenzene	104-51-8	N.D.	5.	ug/kg	1.03
05494	1,2-Dichlorobenzene	95-50-1	N.D.	2.	ug/kg	1.03
05495	1,2-Dibromo-3-chloropropane	96-12-8	N.D.	5.	ug/kg	1.03
05496	1,2,4-Trichlorobenzene	120-82-1	N.D.	5.	ug/kg	1.03
05497	Hexachlorobutadiene	87-68-3	N.D.	5.	ug/kg	1.03
05498	Naphthalene	91-20-3	N.D.	5.	ug/kg	1.03
05499	1,2,3-Trichlorobenzene	87-61-6	N.D.	5.	ug/kg	1.03

#=Laboratory MethodDetection Limit exceeded target detection limit
N.D.=Not detected at or above the Reporting Limit

Analysis Report

Lancaster Laboratories

Lancaster Laboratories Sample No. SW 4378817

BA9-20-S-041014 NA Soil
Facility# 95980 NA
801 W Olympic-Montbello NA BA9-20
Collected:10/14/2004 10:10 by SC

Account Number: 11647

Submitted: 10/15/2004 09:05
Reported: 11/01/2004 at 19:56
Discard: 12/02/2004

ChevronTexaco c/o SECOR Int.
25864-F Business Center Drive
Redlands CA 92374

BA920

05711	SW SW846 Hg Digest	SW-846 7471A modified	1	10/26/2004 10:40	Denise K Conners	1
06130	5 g HL Encore Soil Prep Dp 25	SW-846 5035	1	10/15/2004 16:44	Medina A Long	n.a.
07004	Extraction - DRO (Soils)	TPH by CA LUFT	2	10/21/2004 14:35	Jason A Heisey	1
08389	Low/High Encore Prep Tracking	SW-846 5035	1	10/15/2004 17:25	Medina A Long	n.a.
08389	Low/High Encore Prep Tracking	SW-846 5035	2	10/15/2004 17:26	Medina A Long	n.a.

#=Laboratory MethodDetection Limit exceeded target detection limit
N.D.=Not detected at or above the Reporting Limit

Analysis Report

Lancaster Laboratories

Lancaster Laboratories Sample No. SW 4378819

BA2-15-S-041014 NA Soil
Facility# 95980 NA
801 W Olympic-Montbello NA BA2-15
Collected:10/14/2004 11:05 by SC

Account Number: 11647

Submitted: 10/15/2004 09:05
Reported: 11/01/2004 at 19:56
Discard: 12/02/2004

ChevronTexaco c/o SECOR Int.
25864-F Business Center Drive
Redlands CA 92374

BA215

CAT No.	Analysis Name	CAS Number	As Received Result	As Received Method Detection Limit	Units	Dilution Factor
03983	EPA SW 846/8260 - Soil					
06089	Ethanol	64-17-5	N.D.	300.	ug/kg	0.84
06185	TPH GRO in soil by 8260B					
06385	C6-C12-TPH-GRO	n.a.	N.D.	100.	ug/kg	0.84
06373	8260 Special Cmpds for Soils					
05475	m+p-Xylene	1330-20-7	N.D.	2.	ug/kg	0.84
05476	o-Xylene	95-47-6	N.D.	2.	ug/kg	0.84
07361	BTEX+5 Oxygenates+EDC+EDB					
02016	Methyl Tertiary Butyl Ether	1634-04-4	N.D.	5.	ug/kg	0.84
02017	di-Isopropyl ether	108-20-3	N.D.	5.	ug/kg	0.84
02018	Ethyl t-butyl ether	637-92-3	N.D.	5.	ug/kg	0.84
02019	t-Amyl methyl ether	994-05-8	N.D.	5.	ug/kg	0.84
02020	t-Butyl alcohol	75-65-0	N.D.	100.	ug/kg	0.84
05460	Benzene	71-43-2	N.D.	2.	ug/kg	0.84
05466	Toluene	108-88-3	N.D.	2.	ug/kg	0.84
05474	Ethylbenzene	100-41-4	N.D.	2.	ug/kg	0.84
06301	Xylene (Total)	1330-20-7	N.D.	4.	ug/kg	0.84

State of California Lab Certification No. 2116

Laboratory Chronicle

CAT No.	Analysis Name	Method	Trial#	Analysis Date and Time	Analyst	Dilution Factor
03983	EPA SW 846/8260 - Soil	SW-846 8260B	1	10/19/2004 20:13	Roy R Mellott Jr	0.84
06185	TPH GRO in soil by 8260B	SW-846 8260B	1	10/19/2004 20:13	Roy R Mellott Jr	0.84
06373	8260 Special Cmpds for Soils	SW-846 8260B	1	10/19/2004 20:13	Roy R Mellott Jr	0.84

#=Laboratory MethodDetection Limit exceeded target detection limit
N.D.=Not detected at or above the Reporting Limit

Analysis Report

Lancaster Laboratories

Lancaster Laboratories Sample No. SW 4378820

BA2-20-S-041014 NA Soil
Facility# 95980 NA
801 W Olympic-Montbello NA BA2-20
Collected:10/14/2004 11:10 by SC

Account Number: 11647

Submitted: 10/15/2004 09:05
Reported: 11/01/2004 at 19:57
Discard: 12/02/2004

ChevronTexaco c/o SECOR Int.
25864-F Business Center Drive
Redlands CA 92374

BA220

CAT No.	Analysis Name	CAS Number	As Received Result	As Received Method Detection Limit	Units	Dilution Factor
03983	EPA SW 846/8260 - Soil					
06089	Ethanol	64-17-5	N.D.	300.	ug/kg	0.9
06185	TPH GRO in soil by 8260B					
06385	C6-C12-TPH-GRO	n.a.	N.D.	100.	ug/kg	0.9
06373	8260 Special Cmpds for Soils					
05475	m+p-Xylene	1330-20-7	N.D.	2.	ug/kg	0.9
05476	o-Xylene	95-47-6	N.D.	2.	ug/kg	0.9
07361	BTEX+5 Oxygenates+EDC+EDB					
02016	Methyl Tertiary Butyl Ether	1634-04-4	N.D.	5.	ug/kg	0.9
02017	di-Isopropyl ether	108-20-3	N.D.	5.	ug/kg	0.9
02018	Ethyl t-butyl ether	637-92-3	N.D.	5.	ug/kg	0.9
02019	t-Amyl methyl ether	994-05-8	N.D.	5.	ug/kg	0.9
02020	t-Butyl alcohol	75-65-0	N.D.	100.	ug/kg	0.9
05460	Benzene	71-43-2	N.D.	2.	ug/kg	0.9
05466	Toluene	108-88-3	N.D.	2.	ug/kg	0.9
05474	Ethylbenzene	100-41-4	N.D.	2.	ug/kg	0.9
06301	Xylene (Total)	1330-20-7	N.D.	4.	ug/kg	0.9

State of California Lab Certification No. 2116

Laboratory Chronicle

CAT No.	Analysis Name	Method	Trial#	Analysis Date and Time	Analyst	Dilution Factor
03983	EPA SW 846/8260 - Soil	SW-846 8260B	1	10/19/2004 20:38	Roy R Mellott Jr	0.9
06185	TPH GRO in soil by 8260B	SW-846 8260B	1	10/19/2004 20:38	Roy R Mellott Jr	0.9
06373	8260 Special Cmpds for Soils	SW-846 8260B	1	10/19/2004 20:38	Roy R Mellott Jr	0.9

#=Laboratory MethodDetection Limit exceeded target detection limit
N.D.=Not detected at or above the Reporting Limit

MEMBER ACIL
Lancaster Laboratories, Inc.
Analytical Services
PO Box 12425
Lancaster, PA 17605-2425
717-656-2300 Fax: 717-656-2681

Lancaster Laboratories

Quality Control Summary

Client Name: ChevronTexaco c/o SECOR Int.
Reported: 11/01/04 at 07:57 PM

Group Number: 916468

Matrix QC may not be reported if site-specific QC samples were not submitted. In these situations, to demonstrate precision and accuracy at a batch level, a LCS/LCSD was performed, unless otherwise specified in the method.

Laboratory Compliance Quality Control

Analysis Name	Blank Result	Blank MDL	Report Units	LCS %REC	LCSD %REC	LCS/LCSD Limits	RPD	RPD Max
Batch number: 042890017A	Sample number(s): 4378818							
Total TPH	N.D.	10.	mg/kg	79	84	77-126	6	20
C13-C22	N.D.	10.	mg/kg					
C23-C40	N.D.	10.	mg/kg					
Batch number: 04293A34A	Sample number(s): 4378817-4378818							
TPH - GRO, CA LUFT (Soils)	N.D.	0.2	mg/kg	84		67-119		
Batch number: 042950004A	Sample number(s): 4378817							
Total TPH	N.D.	10.	mg/kg	111		77-126		
C13-C22	N.D.	10.	mg/kg					
C23-C40	N.D.	10.	mg/kg					
Batch number: 043005708002	Sample number(s): 4378817							
Thallium	N.D.	10.	mg/kg	102		96-112		
Arsenic	N.D.	2.	mg/kg	92		90-110		
Selenium	N.D.	2.	mg/kg	103		94-114		
Antimony	N.D.	10.	mg/kg	83		28-144		
Barium	N.D.	1.	mg/kg	100		96-117		
Beryllium	N.D.	0.5	mg/kg	95		89-111		
Cadmium	N.D.	0.5	mg/kg	93		88-106		
Chromium	N.D.	1.	mg/kg	93		92-114		
Cobalt	N.D.	1.	mg/kg	92		88-107		
Copper	N.D.	2.	mg/kg	98		90-111		
Lead	N.D.	2.	mg/kg	92		86-109		
Molybdenum	N.D.	2.	mg/kg	94		90-110		
Nickel	N.D.	2.	mg/kg	92		89-107		
Silver	N.D.	1.	mg/kg	123		84-166		
Vanadium	N.D.	1.	mg/kg	106		83-146		
Zinc	N.D.	5.	mg/kg	92		91-110		
Batch number: 043005711002	Sample number(s): 4378817							
Mercury	N.D.	0.02	mg/kg	87		73-103		
Batch number: 043010001A	Sample number(s): 4378817							
PCB-1016	N.D.	50.	ug/kg	99		72-120		
PCB-1221	N.D.	50.	ug/kg					

*- Outside of specification
(1) The result for one or both determinations was less than five times the LOQ.
(2) The background result was more than four times the spike added.

Lancaster Laboratories

Quality Control Summary

Client Name: ChevronTexaco c/o SECOR Int. Group Number: 916468
Reported: 11/01/04 at 07:57 PM

Laboratory Compliance Quality Control

Analysis Name	Blank Result	Blank MDL	Report Units	LCS %REC	LCSD %REC	LCS/LCSD Limits	RPD	RPD Max
1,2-Dichloropropane	N.D.	2.	ug/kg	95		78-119		
Dibromomethane	N.D.	2.	ug/kg	100		75-123		
Bromodichloromethane	N.D.	2.	ug/kg	96		77-116		
Toluene	N.D.	2.	ug/kg	98		81-116		
1,1,2-Trichloroethane	N.D.	2.	ug/kg	92		74-117		
Tetrachloroethene	N.D.	2.	ug/kg	108		73-127		
1,3-Dichloropropane	N.D.	2.	ug/kg	91		74-119		
Dibromochloromethane	N.D.	2.	ug/kg	93		73-116		
1,2-Dibromoethane	N.D.	2.	ug/kg	92		77-114		
Chlorobenzene	N.D.	2.	ug/kg	97		81-112		
1,1,1,2-Tetrachloroethane	N.D.	5.	ug/kg	96		78-115		
Ethylbenzene	N.D.	2.	ug/kg	96		82-115		
m+p-Xylene	N.D.	2.	ug/kg	97		82-117		
o-Xylene	N.D.	2.	ug/kg	96		82-117		
Styrene	N.D.	2.	ug/kg	95		79-116		
Bromoform	N.D.	5.	ug/kg	91		64-125		
Isopropylbenzene	N.D.	2.	ug/kg	98		79-117		
1,1,2,2-Tetrachloroethane	N.D.	2.	ug/kg	77		64-121		
Bromobenzene	N.D.	5.	ug/kg	93		77-113		
1,2,3-Trichloropropane	N.D.	10.	ug/kg	82		67-126		
n-Propylbenzene	N.D.	2.	ug/kg	92		74-113		
2-Chlorotoluene	N.D.	5.	ug/kg	93		73-114		
1,3,5-Trimethylbenzene	N.D.	2.	ug/kg	92		74-112		
4-Chlorotoluene	N.D.	5.	ug/kg	92		75-110		
tert-Butylbenzene	N.D.	5.	ug/kg	92		72-113		
1,2,4-Trimethylbenzene	N.D.	2.	ug/kg	92		74-117		
sec-Butylbenzene	N.D.	5.	ug/kg	91		72-112		
p-Isopropyltoluene	N.D.	2.	ug/kg	93		72-113		
1,3-Dichlorobenzene	N.D.	2.	ug/kg	93		76-112		
1,4-Dichlorobenzene	N.D.	2.	ug/kg	92		78-108		
n-Butylbenzene	N.D.	5.	ug/kg	91		68-116		
1,2-Dichlorobenzene	N.D.	2.	ug/kg	91		81-114		
1,2-Dibromo-3-chloropropane	N.D.	5.	ug/kg	67		49-127		
1,2,4-Trichlorobenzene	N.D.	5.	ug/kg	92		69-111		
Hexachlorobutadiene	N.D.	5.	ug/kg	92		57-122		
Naphthalene	N.D.	5.	ug/kg	72		58-114		
1,2,3-Trichlorobenzene	N.D.	5.	ug/kg	84		69-111		
Ethanol	N.D.	300.	ug/kg	45		37-170		
trans-1,3-Dichloropropene	N.D.	2.	ug/kg	95		72-119		
cis-1,3-Dichloropropene	N.D.	2.	ug/kg	96		72-117		
Xylene (Total)	N.D.	4.0	ug/kg	97		82-117		

Sample Matrix Quality Control

MS	MSD	MS/MSD	RPD	BKG	DUP	DUP	Dup RPD

*- Outside of specification
(1) The result for one or both determinations was less than five times the LOQ.
(2) The background result was more than four times the spike added.

Lancaster Laboratories

Quality Control Summary

Client Name: ChevronTexaco c/o SECOR Int. Group Number: 916468
Reported: 11/01/04 at 07:57 PM

Sample Matrix Quality Control

Analysis Name	MS %REC	MSD %REC	MS/MSD Limits	RPD	RPD MAX	BKG Conc	DUP Conc	DUP RPD	Dup RPD Max
t-Amyl methyl ether	124	126	58-126	5	30				
t-Butyl alcohol	107	104	46-148	1	30				
Dichlorodifluoromethane	136	134	37-157	3	30				
Chloromethane	100	98	51-134	2	30				
Vinyl Chloride	105	104	51-131	3	30				
Bromomethane	106	105	38-122	4	30				
Chloroethane	99	99	53-122	4	30				
Trichlorofluoromethane	126	124	42-143	3	30				
1,1-Dichloroethene	118	119	56-141	4	30				
Methylene Chloride	102	103	59-135	5	30				
trans-1,2-Dichloroethene	111	112	54-135	5	30				
1,1-Dichloroethane	107	108	65-125	5	30				
2,2-Dichloropropane	108	109	60-130	5	30				
cis-1,2-Dichloroethene	111	112	63-125	6	30				
Chloroform	111	111	65-126	4	30				
Bromochloromethane	109	111	42-129	6	30				
1,1,1-Trichloroethane	113	118	59-134	8	30				
Carbon Tetrachloride	118	120	53-138	5	30				
1,1-Dichloropropene	112	117	57-130	8	30				
Benzene	108	110	58-126	5	30				
1,2-Dichloroethane	108	110	62-130	5	30				
Trichloroethene	113	113	47-140	4	30				
1,2-Dichloropropane	104	105	64-120	5	30				
Dibromomethane	107	110	61-123	6	30				
Bromodichloromethane	104	106	57-126	6	30				
Toluene	105	106	55-125	5	30				
1,1,2-Trichloroethane	98	100	62-122	6	30				
Tetrachloroethene	122	122	39-160	4	30				
1,3-Dichloropropane	98	99	62-119	5	30				
Dibromochloromethane	101	102	62-120	5	30				
1,2-Dibromoethane	99	100	62-116	5	30				
Chlorobenzene	105	104	59-125	4	30				
1,1,1,2-Tetrachloroethane	103	105	62-122	5	30				
Ethylbenzene	105	105	50-127	4	30				
m+p-Xylene	106	106	53-124	4	30				
o-Xylene	103	103	55-124	4	30				
Styrene	44*	51	50-119	17	30				
Bromoform	97	97	52-123	4	30				
Isopropylbenzene	107	109	48-124	5	30				
1,1,2,2-Tetrachloroethane	79	83	37-142	9	30				
Bromobenzene	101	101	52-131	4	30				
1,2,3-Trichloropropane	84	90	47-144	11	30				
n-Propylbenzene	102	102	31-151	4	30				
2-Chlorotoluene	100	101	51-124	5	30				
1,3,5-Trimethylbenzene	100	101	47-130	5	30				
4-Chlorotoluene	99	99	51-125	4	30				
tert-Butylbenzene	105	105	47-130	4	30				

*- Outside of specification
(1) The result for one or both determinations was less than five times the LOQ.
(2) The background result was more than four times the spike added.

Lancaster Laboratories

Quality Control Summary

Client Name: ChevronTexaco c/o SECOR Int. Group Number: 916468
Reported: 11/01/04 at 07:57 PM

Surrogate Quality Control

Batch number: 042950004A

	Chlorobenzene	Orthoterphenyl
4378817	72	71
Blank	81	84
LCS	88	78
MS	84	75
MSD	77	66
Limits:	37-153	50-158

Analysis Name: PCBs in Solids
Batch number: 043010001A

	Tetrachloro-m-xylene	Decachlorobiphenyl
4378817	97	110
Blank	95	101
LCS	107	111
MS	91	111
MSD	102	116
Limits:	53-139	41-132

Analysis Name: EPA SW 846/8260 - Soil
Batch number: X042881AC

	Dibromofluoromethane	1,2-Dichloroethane-d4	Toluene-d8	4-Bromofluorobenzene
4378819	97	96	90	88
4378820	97	97	91	89
Blank	96	93	92	87
LCS	94	93	94	89
LCSD	93	93	94	89
MS	95	92	94	87
Limits:	70-129	70-121	70-130	70-128

Analysis Name: EPA SW 846/8260 - Soil
Batch number: X043001AB

	Dibromofluoromethane	1,2-Dichloroethane-d4	Toluene-d8	4-Bromofluorobenzene
4378817	97	92	92	86
Blank	96	96	92	86
LCS	96	94	94	88
MS	97	92	93	87
MSD	97	94	92	87
Limits:	70-129	70-121	70-130	70-128

*- Outside of specification
(1) The result for one or both determinations was less than five times the LOQ.
(2) The background result was more than four times the spike added.

Chevron Environmental Management Company ■ 145 S. State College Boulevard ■ Brea, CA 92622-2292 COC 1 of 1

Chevron Site Global ID: ____

Chevron Site Number: 9-5980

Chevron Site Address: 801 W. Olympic Ave Montebello, CA

Chevron PM: Mark Sigler RON Blankov

Chevron PM Phone No.: (714) 671-3360 3247

Chevron Service Order No: ____
Chevron Line Item: ____

Chevron Service Code:
☒ Construction/Retail Job or
☐ Retail and Terminal Business Unit (RTBU) Job

NOTE:
THIS IS A LEGAL DOCUMENT. ALL FIELDS MUST BE FILLED OUT CORRECTLY AND COMPLETELY.

Chevron Consultant: Secor International Inc.
Address: 25864-F Business Center Drive, Redlands, CA
Consultant Contact: Pete Bergeron
Consultant Phone No. (909) 335-6116
Consultant Project No. 04CH-95980-00
Sampling Company: Secor International Inc.
Sampled By (Print): Simon Chang
Sampler Signature: [signature]

Del Mar Analytical
☒ Irvine, CA
☐ Colton, CA
Lab Contact: Chris Roberts
Phone No:
☒ (949) 261-1022
☐ (909) 370-4667

Lancaster Laboratories
☐ Lancaster, PA
Lab Contact: Teresa Cunningham
Phone No:
☐ (717) 656-2300

EDF Required?
☒ Yes
☐ No

ANALYSES REQUIRED

Special Instructions: FOR HIGHEST TPHg ENTIRE SITE > 10mg/kg RUN TOTAL LEAD by 6010

Temp. Blank Check: Time ____ Temp. ____

Field Point Name	Matrix	Top Depth	Date (yymmdd)	Sample Time	Container Type	# of Containers	Preservation	EPA 8015B TPH-G ☐ TPH-D ☐ HYDROCARBON SCREEN ☐	EPA 8021B BTEX ☐ MTBE ☐	EPA 8260B TPH-G ☒ BTEX ☒ MTBE ☒ OXYGENATES ☒ HVOC ☐ (FETHANOL)	EPA 6010 CA, FE, K, MG, MN, NA ☐	EPA 6010/7000 TITLE 22 METALS ☐ TTLC ☐ STLC ☐	EPA 310.1 ALKALINITY ☐ / EPA 150.1 PH ☐	SM 2510B SPECIFIC CONDUCTIVITY ☐	EPA 413.1 OIL/GREASES ☐ / EPA 418.1 TRPH ☐	TPHs ORO/GRO/DRO by 8015M	HIGHEST TPH > 10mg/kg, RUN VOC by 8260B	& TITLE 22	Notes/Comments
BA9-10	Soil		041014	1000	Ring	1		☐	☐	☐	☐	☐	☐	☐	☐	☐	☐	☐	Hold
-15				1005	↓	1		☐	☐	☐	☐	☐	☐	☐	☐	☐	☐	☐	Hold
-20				1010	Ring/Glass	4		☐	☐	☒	☐	☐	☐	☐	☐	☒	☐	☐	
-25				1020	↓	4		☐	☐	☒	☐	☐	☐	☐	☐	☒	☐	☐	
BA2-10				1100	Ring	1		☐	☐	☐	☐	☐	☐	☐	☐	☐	☐	☐	Hold
-15				1105	Ring/Glass	4		☐	☐	☒	☐	☐	☐	☐	☐	☐	☐	☐	
-20				1110	↓	4		☐	☐	☒	☐	☐	☐	☐	☐	☐	☐	☐	
								☐	☐	☐	☐	☐	☐	☐	☐	☐	☐	☐	
PCBs, Title 22 metals, & VOCs added to BA9-20 per D. Runyan							Rkeane 10/25/04	☐	☐	☐	☐	☐	☐	☐	☐	☐	☐	☐	
								☐	☐	☐	☐	☐	☐	☐	☐	☐	☐	☐	

Relinquished By	Company	Date/Time:	Relinquished To	Company
[signature]	SECOR	10/14/04 1400	Date/Time:	FED EX 9902-0847 1400
Relinquished By	Company	Date/Time:	Relinquished To	Company
			Date/Time:	GLS 10-15-04
Relinquished By	Company	Date/Time:	~~Relinquished~~ To Receiver	Company Kathy Bentley
			Date/Time:	10-15-04/0905 [signature]

Turnaround Time:
24 Hours ☐ Standard ☐
48 hours ☒ Other ☐

Sample Integrity: (Check by lab on arrival)
Intact: ✓ On Ice: ____ Temp: ____

CHAIN OF CUSTODY FORM, 08/25/03

Analysis Report

Lancaster Laboratories

Lancaster Laboratories Sample No. SW 4377800

BA6-15-S-15.5-041013 NA Soil
Facility# 95980 NA
801 W Olympic-Montbello NA BA6-15
Collected:10/13/2004 09:20 by BM

Account Number: 11647

Submitted: 10/14/2004 08:55
Reported: 11/01/2004 at 19:54
Discard: 12/02/2004

ChevronTexaco c/o SECOR Int.
25864-F Business Center Drive
Redlands CA 92374

BA615

CAT No.	Analysis Name	CAS Number	As Received Result	As Received Method Detection Limit	Units	Dilution Factor
06955	Lead	7439-92-1	2.44	2.00	mg/kg	1
03983	EPA SW 846/8260 - Soil					
06089	Ethanol	64-17-5	N.D.	300.	ug/kg	0.91
06185	TPH GRO in soil by 8260B					
06385	C6-C12-TPH-GRO	n.a.	N.D.	100.	ug/kg	0.91
06373	8260 Special Cmpds for Soils					
05475	m+p-Xylene	1330-20-7	5.	2.	ug/kg	0.91
05476	o-Xylene	95-47-6	N.D.	2.	ug/kg	0.91
07361	BTEX+5 Oxygenates+EDC+EDB					
02016	Methyl Tertiary Butyl Ether	1634-04-4	N.D.	5.	ug/kg	0.91
02017	di-Isopropyl ether	108-20-3	N.D.	5.	ug/kg	0.91
02018	Ethyl t-butyl ether	637-92-3	N.D.	5.	ug/kg	0.91
02019	t-Amyl methyl ether	994-05-8	N.D.	5.	ug/kg	0.91
02020	t-Butyl alcohol	75-65-0	N.D.	100.	ug/kg	0.91
05460	Benzene	71-43-2	N.D.	2.	ug/kg	0.91
05466	Toluene	108-88-3	N.D.	2.	ug/kg	0.91
05474	Ethylbenzene	100-41-4	N.D.	2.	ug/kg	0.91
06301	Xylene (Total)	1330-20-7	6.	4.	ug/kg	0.91

State of California Lab Certification No. 2116

Laboratory Chronicle

CAT No.	Analysis Name	Method	Trial#	Analysis Date and Time	Analyst	Dilution Factor
06955	Lead	SW-846 6010B	1	10/28/2004 17:48	John P Hook	1
03983	EPA SW 846/8260 - Soil	SW-846 8260B	1	10/17/2004 12:34	Roy R Mellott Jr	0.91
06185	TPH GRO in soil by 8260B	SW-846 8260B	1	10/17/2004 12:34	Roy R Mellott Jr	0.91

#=Laboratory MethodDetection Limit exceeded target detection limit
N.D.=Not detected at or above the Reporting Limit

MEMBER ACIL
Lancaster Laboratories, Inc.
2425 New Holland Pike
PO Box 12425
Lancaster, PA 17605-2425
717-656-2300 Fax: 717-656-2681

Analysis Report

Lancaster Laboratories

Lancaster Laboratories Sample No. SW 4377801

BA6-20-S-20-041013 NA Soil
Facility# 95980 NA
801 W Olympic-Montbello NA BA6-20
Collected:10/13/2004 09:30 by BM

Account Number: 11647

Submitted: 10/14/2004 08:55
Reported: 11/01/2004 at 19:54
Discard: 12/02/2004

ChevronTexaco c/o SECOR Int.
25864-F Business Center Drive
Redlands CA 92374

BA620

CAT No.	Analysis Name	CAS Number	As Received Result	As Received Method Detection Limit	Units	Dilution Factor
03983	EPA SW 846/8260 - Soil					
06089	Ethanol	64-17-5	N.D.	300.	ug/kg	0.85
06185	TPH GRO in soil by 8260B					
06385	C6-C12-TPH-GRO	n.a.	N.D.	100.	ug/kg	0.85
06373	8260 Special Cmpds for Soils					
05475	m+p-Xylene	1330-20-7	N.D.	2.	ug/kg	0.85
05476	o-Xylene	95-47-6	N.D.	2.	ug/kg	0.85
07361	BTEX+5 Oxygenates+EDC+EDB					
02016	Methyl Tertiary Butyl Ether	1634-04-4	N.D.	5.	ug/kg	0.85
02017	di-Isopropyl ether	108-20-3	N.D.	5.	ug/kg	0.85
02018	Ethyl t-butyl ether	637-92-3	N.D.	5.	ug/kg	0.85
02019	t-Amyl methyl ether	994-05-8	N.D.	5.	ug/kg	0.85
02020	t-Butyl alcohol	75-65-0	N.D.	100.	ug/kg	0.85
05460	Benzene	71-43-2	N.D.	2.	ug/kg	0.85
05466	Toluene	108-88-3	N.D.	2.	ug/kg	0.85
05474	Ethylbenzene	100-41-4	N.D.	2.	ug/kg	0.85
06301	Xylene (Total)	1330-20-7	N.D.	4.	ug/kg	0.85

State of California Lab Certification No. 2116

Laboratory Chronicle

CAT No.	Analysis Name	Method	Trial#	Analysis Date and Time	Analyst	Dilution Factor
03983	EPA SW 846/8260 - Soil	SW-846 8260B	1	10/17/2004 12:08	Roy R Mellott Jr	0.85
06185	TPH GRO in soil by 8260B	SW-846 8260B	1	10/17/2004 12:08	Roy R Mellott Jr	0.85
06373	8260 Special Cmpds for Soils	SW-846 8260B	1	10/17/2004 12:08	Roy R Mellott Jr	0.85

#=Laboratory MethodDetection Limit exceeded target detection limit
N.D.=Not detected at or above the Reporting Limit

Lancaster Laboratories, Inc.
2425 New Holland Pike
PO Box 12425
Lancaster, PA 17605-2425
717-656-2300 Fax: 717-656-2681

MEMBER ACIL

Analysis Report

Lancaster Laboratories

Lancaster Laboratories Sample No. SW 4377802

BA8-5-S-6.5-041013 NA Soil
Facility# 95980 NA
801 W Olympic-Montbello NA BA8-5
Collected:10/13/2004 10:25 by BM

Account Number: 11647

Submitted: 10/14/2004 08:55
Reported: 11/01/2004 at 19:54
Discard: 12/02/2004

ChevronTexaco c/o SECOR Int.
25864-F Business Center Drive
Redlands CA 92374

BA8-5

CAT No.	Analysis Name	CAS Number	As Received Result	As Received Method Detection Limit	Units	Dilution Factor
03983	EPA SW 846/8260 - Soil					
06089	Ethanol	64-17-5	N.D.	300.	ug/kg	0.89
06185	TPH GRO in soil by 8260B					
06385	C6-C12-TPH-GRO	n.a.	N.D.	100.	ug/kg	0.89
06373	8260 Special Cmpds for Soils					
05475	m+p-Xylene	1330-20-7	N.D.	2.	ug/kg	0.89
05476	o-Xylene	95-47-6	N.D.	2.	ug/kg	0.89
07361	BTEX+5 Oxygenates+EDC+EDB					
02016	Methyl Tertiary Butyl Ether	1634-04-4	N.D.	5.	ug/kg	0.89
02017	di-Isopropyl ether	108-20-3	N.D.	5.	ug/kg	0.89
02018	Ethyl t-butyl ether	637-92-3	N.D.	5.	ug/kg	0.89
02019	t-Amyl methyl ether	994-05-8	N.D.	5.	ug/kg	0.89
02020	t-Butyl alcohol	75-65-0	N.D.	100.	ug/kg	0.89
05460	Benzene	71-43-2	N.D.	2.	ug/kg	0.89
05466	Toluene	108-88-3	N.D.	2.	ug/kg	0.89
05474	Ethylbenzene	100-41-4	N.D.	2.	ug/kg	0.89
06301	Xylene (Total)	1330-20-7	N.D.	4.	ug/kg	0.89

State of California Lab Certification No. 2116

Laboratory Chronicle

CAT No.	Analysis Name	Method	Trial#	Analysis Date and Time	Analyst	Dilution Factor
03983	EPA SW 846/8260 - Soil	SW-846 8260B	1	10/17/2004 11:42	Roy R Mellott Jr	0.89
06185	TPH GRO in soil by 8260B	SW-846 8260B	1	10/17/2004 11:42	Roy R Mellott Jr	0.89
06373	8260 Special Cmpds for Soils	SW-846 8260B	1	10/17/2004 11:42	Roy R Mellott Jr	0.89

#=Laboratory MethodDetection Limit exceeded target detection limit
N.D.=Not detected at or above the Reporting Limit

MEMBER ACIL
Lancaster Laboratories, Inc.
2425 New Holland Pike
PO Box 12425
Lancaster, PA 17605-2425
717-656-2300 Fax: 717-656-2681

Analysis Report

Lancaster Laboratories

Lancaster Laboratories Sample No. SW 4377803

BA8-10-S-9.5-041013 NA Soil
Facility# 95980 NA
801 W Olympic-Montbello NA BA8-10
Collected:10/13/2004 10:35 by BM

Account Number: 11647

Submitted: 10/14/2004 08:55
Reported: 11/01/2004 at 19:54
Discard: 12/02/2004

ChevronTexaco c/o SECOR Int.
25864-F Business Center Drive
Redlands CA 92374

BA810

CAT No.	Analysis Name	CAS Number	As Received Result	As Received Method Detection Limit	Units	Dilution Factor
03983	EPA SW 846/8260 - Soil					
06089	Ethanol	64-17-5	N.D.	300.	ug/kg	0.88
06185	TPH GRO in soil by 8260B					
06385	C6-C12-TPH-GRO	n.a.	N.D.	100.	ug/kg	0.88
06373	8260 Special Cmpds for Soils					
05475	m+p-Xylene	1330-20-7	N.D.	2.	ug/kg	0.88
05476	o-Xylene	95-47-6	N.D.	2.	ug/kg	0.88
07361	BTEX+5 Oxygenates+EDC+EDB					
02016	Methyl Tertiary Butyl Ether	1634-04-4	N.D.	5.	ug/kg	0.88
02017	di-Isopropyl ether	108-20-3	N.D.	5.	ug/kg	0.88
02018	Ethyl t-butyl ether	637-92-3	N.D.	5.	ug/kg	0.88
02019	t-Amyl methyl ether	994-05-8	N.D.	5.	ug/kg	0.88
02020	t-Butyl alcohol	75-65-0	N.D.	100.	ug/kg	0.88
05460	Benzene	71-43-2	N.D.	2.	ug/kg	0.88
05466	Toluene	108-88-3	N.D.	2.	ug/kg	0.88
05474	Ethylbenzene	100-41-4	N.D.	2.	ug/kg	0.88
06301	Xylene (Total)	1330-20-7	N.D.	4.	ug/kg	0.88

State of California Lab Certification No. 2116

Laboratory Chronicle

CAT No.	Analysis Name	Method	Trial#	Analysis Date and Time	Analyst	Dilution Factor
03983	EPA SW 846/8260 - Soil	SW-846 8260B	1	10/17/2004 11:17	Roy R Mellott Jr	0.88
06185	TPH GRO in soil by 8260B	SW-846 8260B	1	10/17/2004 11:17	Roy R Mellott Jr	0.88
06373	8260 Special Cmpds for Soils	SW-846 8260B	1	10/17/2004 11:17	Roy R Mellott Jr	0.88

#=Laboratory MethodDetection Limit exceeded target detection limit
N.D.=Not detected at or above the Reporting Limit

MEMBER ACIL
Lancaster Laboratories, Inc.
2425 New Holland Pike
PO Box 12425
Lancaster, PA 17605-2425
717-656-2300 Fax: 717-656-2681

Analysis Report

Lancaster Laboratories

Lancaster Laboratories Sample No. SW 4377804

BA4-15-S-15.5-041013 NA Soil
Facility# 95980 NA
801 W Olympic-Montbello NA BA4-15
Collected:10/13/2004 11:40 by BM

Account Number: 11647

Submitted: 10/14/2004 08:55
Reported: 11/01/2004 at 19:54
Discard: 12/02/2004

ChevronTexaco c/o SECOR Int.
25864-F Business Center Drive
Redlands CA 92374

BA415

CAT No.	Analysis Name	CAS Number	As Received Result	As Received Method Detection Limit	Units	Dilution Factor
03983	EPA SW 846/8260 - Soil					
06089	Ethanol	64-17-5	N.D.	300.	ug/kg	0.96
06185	TPH GRO in soil by 8260B					
06385	C6-C12-TPH-GRO	n.a.	N.D.	100.	ug/kg	0.96
06373	8260 Special Cmpds for Soils					
05475	m+p-Xylene	1330-20-7	N.D.	2.	ug/kg	0.96
05476	o-Xylene	95-47-6	N.D.	2.	ug/kg	0.96
07361	BTEX+5 Oxygenates+EDC+EDB					
02016	Methyl Tertiary Butyl Ether	1634-04-4	N.D.	5.	ug/kg	0.96
02017	di-Isopropyl ether	108-20-3	N.D.	5.	ug/kg	0.96
02018	Ethyl t-butyl ether	637-92-3	N.D.	5.	ug/kg	0.96
02019	t-Amyl methyl ether	994-05-8	N.D.	5.	ug/kg	0.96
02020	t-Butyl alcohol	75-65-0	N.D.	100.	ug/kg	0.96
05460	Benzene	71-43-2	N.D.	2.	ug/kg	0.96
05466	Toluene	108-88-3	N.D.	2.	ug/kg	0.96
05474	Ethylbenzene	100-41-4	N.D.	2.	ug/kg	0.96
06301	Xylene (Total)	1330-20-7	N.D.	4.	ug/kg	0.96

State of California Lab Certification No. 2116

Laboratory Chronicle

CAT No.	Analysis Name	Method	Trial#	Analysis Date and Time	Analyst	Dilution Factor
03983	EPA SW 846/8260 - Soil	SW-846 8260B	1	10/17/2004 10:51	Roy R Mellott Jr	0.96
06185	TPH GRO in soil by 8260B	SW-846 8260B	1	10/17/2004 10:51	Roy R Mellott Jr	0.96
06373	8260 Special Cmpds for Soils	SW-846 8260B	1	10/17/2004 10:51	Roy R Mellott Jr	0.96

#=Laboratory MethodDetection Limit exceeded target detection limit
N.D.=Not detected at or above the reporting limit

MEMBER ACIL
Lancaster Laboratories, Inc.
2425 New Holland Pike
PO Box 12425
Lancaster, PA 17605-2425
717-656-2300 Fax: 717-656-2681

Analysis Report

Lancaster Laboratories

Lancaster Laboratories Sample No. SW 4377805

BA4-20-S-18-041013 NA Soil
Facility# 95980 NA
801 W Olympic-Montbello NA BA4-20
Collected:10/13/2004 11:50 by BM

Account Number: 11647

Submitted: 10/14/2004 08:55
Reported: 11/01/2004 at 19:54
Discard: 12/02/2004

ChevronTexaco c/o SECOR Int.
25864-F Business Center Drive
Redlands CA 92374

BA4-2

CAT No.	Analysis Name	CAS Number	As Received Result	As Received Method Detection Limit	Units	Dilution Factor
03983	EPA SW 846/8260 - Soil					
06089	Ethanol	64-17-5	N.D.	300.	ug/kg	0.81
06185	TPH GRO in soil by 8260B					
06385	C6-C12-TPH-GRO	n.a.	N.D.	100.	ug/kg	0.81
06373	8260 Special Cmpds for Soils					
05475	m+p-Xylene	1330-20-7	N.D.	2.	ug/kg	0.81
05476	o-Xylene	95-47-6	N.D.	2.	ug/kg	0.81
07361	BTEX+5 Oxygenates+EDC+EDB					
02016	Methyl Tertiary Butyl Ether	1634-04-4	N.D.	5.	ug/kg	0.81
02017	di-Isopropyl ether	108-20-3	N.D.	5.	ug/kg	0.81
02018	Ethyl t-butyl ether	637-92-3	N.D.	5.	ug/kg	0.81
02019	t-Amyl methyl ether	994-05-8	N.D.	5.	ug/kg	0.81
02020	t-Butyl alcohol	75-65-0	N.D.	100.	ug/kg	0.81
05460	Benzene	71-43-2	N.D.	2.	ug/kg	0.81
05466	Toluene	108-88-3	N.D.	2.	ug/kg	0.81
05474	Ethylbenzene	100-41-4	N.D.	2.	ug/kg	0.81
06301	Xylene (Total)	1330-20-7	N.D.	4.	ug/kg	0.81

State of California Lab Certification No. 2116

Laboratory Chronicle

CAT No.	Analysis Name	Method	Trial#	Analysis Date and Time	Analyst	Dilution Factor
03983	EPA SW 846/8260 - Soil	SW-846 8260B	1	10/17/2004 10:25	Roy R Mellott Jr	0.81
06185	TPH GRO in soil by 8260B	SW-846 8260B	1	10/17/2004 10:25	Roy R Mellott Jr	0.81
06373	8260 Special Cmpds for Soils	SW-846 8260B	1	10/17/2004 10:25	Roy R Mellott Jr	0.81

#=Laboratory MethodDetection Limit exceeded target detection limit
N.D.=Not detected at or above the Reporting Limit

Lancaster Laboratories, Inc.
2425 New Holland Pike
PO Box 12425
Lancaster, PA 17605-2425
717-656-2300 Fax: 717-656-2681

MEMBER ACIL

Analysis Report

Lancaster Laboratories

Lancaster Laboratories Sample No. SW 4377806

BA7-15-S-15.5-041013 NA Soil
Facility# 95980 NA
801 W Olympic-Montbello NA BA7-15
Collected:10/13/2004 13:40 by BM

Account Number: 11647

Submitted: 10/14/2004 08:55
Reported: 11/01/2004 at 19:54
Discard: 12/02/2004

ChevronTexaco c/o SECOR Int.
25864-F Business Center Drive
Redlands CA 92374

BA715

CAT No.	Analysis Name	CAS Number	As Received Result	As Received Method Detection Limit	Units	Dilution Factor
03983	EPA SW 846/8260 - Soil					
06089	Ethanol	64-17-5	N.D.	300.	ug/kg	0.93
06185	TPH GRO in soil by 8260B					
06385	C6-C12-TPH-GRO	n.a.	N.D.	100.	ug/kg	0.93
06373	8260 Special Cmpds for Soils					
05475	m+p-Xylene	1330-20-7	N.D.	2.	ug/kg	0.93
05476	o-Xylene	95-47-6	N.D.	2.	ug/kg	0.93
07361	BTEX+5 Oxygenates+EDC+EDB					
02016	Methyl Tertiary Butyl Ether	1634-04-4	N.D.	5.	ug/kg	0.93
02017	di-Isopropyl ether	108-20-3	N.D.	5.	ug/kg	0.93
02018	Ethyl t-butyl ether	637-92-3	N.D.	5.	ug/kg	0.93
02019	t-Amyl methyl ether	994-05-8	N.D.	5.	ug/kg	0.93
02020	t-Butyl alcohol	75-65-0	N.D.	100.	ug/kg	0.93
05460	Benzene	71-43-2	N.D.	2.	ug/kg	0.93
05466	Toluene	108-88-3	N.D.	2.	ug/kg	0.93
05474	Ethylbenzene	100-41-4	N.D.	2.	ug/kg	0.93
06301	Xylene (Total)	1330-20-7	N.D.	4.	ug/kg	0.93

State of California Lab Certification No. 2116

Laboratory Chronicle

CAT No.	Analysis Name	Method	Trial#	Analysis Date and Time	Analyst	Dilution Factor
03983	EPA SW 846/8260 - Soil	SW-846 8260B	1	10/17/2004 10:00	Roy R Mellott Jr	0.93
06185	TPH GRO in soil by 8260B	SW-846 8260B	1	10/17/2004 10:00	Roy R Mellott Jr	0.93
06373	8260 Special Cmpds for Soils	SW-846 8260B	1	10/17/2004 10:00	Roy R Mellott Jr	0.93

#=Laboratory MethodDetection Limit exceeded target detection limit
N.D.=Not detected at or above the Reporting Limit

MEMBER ACIL
Lancaster Laboratories, Inc.
2425 New Holland Pike
PO Box 12425
Lancaster, PA 17605-2425
717-656-2300 Fax: 717-656-2681

Analysis Report

Lancaster Laboratories

Lancaster Laboratories Sample No. SW 4377807

BA7-30-S-29.5-041013 NA Soil
Facility# 95980 NA
801 W Olympic-Montbello NA BA7-30
Collected:10/13/2004 14:10 by BM

Account Number: 11647

Submitted: 10/14/2004 08:55
Reported: 11/01/2004 at 19:55
Discard: 12/02/2004

ChevronTexaco c/o SECOR Int.
25864-F Business Center Drive
Redlands CA 92374

BA730

CAT No.	Analysis Name	CAS Number	As Received Result	As Received Method Detection Limit	Units	Dilution Factor
03983	EPA SW 846/8260 - Soil					
06089	Ethanol	64-17-5	N.D.	300.	ug/kg	1
06185	TPH GRO in soil by 8260B					
06385	C6-C12-TPH-GRO	n.a.	N.D.	100.	ug/kg	1
06373	8260 Special Cmpds for Soils					
05475	m+p-Xylene	1330-20-7	N.D.	2.	ug/kg	1
05476	o-Xylene	95-47-6	N.D.	2.	ug/kg	1
07361	BTEX+5 Oxygenates+EDC+EDB					
02016	Methyl Tertiary Butyl Ether	1634-04-4	N.D.	5.	ug/kg	1
02017	di-Isopropyl ether	108-20-3	N.D.	5.	ug/kg	1
02018	Ethyl t-butyl ether	637-92-3	N.D.	5.	ug/kg	1
02019	t-Amyl methyl ether	994-05-8	N.D.	5.	ug/kg	1
02020	t-Butyl alcohol	75-65-0	N.D.	100.	ug/kg	1
05460	Benzene	71-43-2	N.D.	2.	ug/kg	1
05466	Toluene	108-88-3	N.D.	2.	ug/kg	1
05474	Ethylbenzene	100-41-4	N.D.	2.	ug/kg	1
06301	Xylene (Total)	1330-20-7	N.D.	4.	ug/kg	1

State of California Lab Certification No. 2116

Laboratory Chronicle

CAT No.	Analysis Name	Method	Trial#	Analysis Date and Time	Analyst	Dilution Factor
03983	EPA SW 846/8260 - Soil	SW-846 8260B	1	10/17/2004 09:34	Roy R Mellott Jr	1
06185	TPH GRO in soil by 8260B	SW-846 8260B	1	10/17/2004 09:34	Roy R Mellott Jr	1
06373	8260 Special Cmpds for Soils	SW-846 8260B	1	10/17/2004 09:34	Roy R Mellott Jr	1

#=Laboratory MethodDetection Limit exceeded target detection limit
N.D.=Not detected at or above the Reporting Limit

MEMBER ACIL
Lancaster Laboratories, Inc.
2425 New Holland Pike
PO Box 12425
Lancaster, PA 17605-2425
717-656-2300 Fax: 717-656-2681

Lancaster Laboratories

Quality Control Summary

Client Name: ChevronTexaco c/o SECOR Int.
Reported: 11/01/04 at 07:55 PM

Group Number: 916309

Matrix QC may not be reported if site-specific QC samples were not submitted. In these situations, to demonstrate precision and accuracy at a batch level, a LCS/LCSD was performed, unless otherwise specified in the method.

Laboratory Compliance Quality Control

Analysis Name	Blank Result	Blank MDL	Report Units	LCS %REC	LCSD %REC	LCS/LCSD Limits	RPD	RPD Max
Batch number: 043025708001	Sample number(s): 4377800							
Lead	N.D.	2.	mg/kg	96		86-109		
Batch number: X042881AB	Sample number(s): 4377800-4377807							
Methyl Tertiary Butyl Ether	N.D.	5.	ug/kg	98	96	75-125	2	30
di-Isopropyl ether	N.D.	5.	ug/kg	98	96	70-129	3	30
Ethyl t-butyl ether	N.D.	5.	ug/kg	98	96	71-124	2	30
t-Amyl methyl ether	N.D.	5.	ug/kg	101	98	63-129	2	30
t-Butyl alcohol	N.D.	100.	ug/kg	81	82	51-160	1	30
Benzene	N.D.	2.	ug/kg	102	100	77-119	2	30
Toluene	N.D.	2.	ug/kg	101	98	81-116	2	30
Ethylbenzene	N.D.	2.	ug/kg	100	98	82-115	3	30
m+p-Xylene	N.D.	2.	ug/kg	101	98	82-117	3	30
o-Xylene	N.D.	2.	ug/kg	99	96	82-117	3	30
Ethanol	N.D.	300.	ug/kg	60	59	37-170	1	30
Xylene (Total)	N.D.	4.0	ug/kg	100	97	82-117	3	30
C6-C12-TPH-GRO	N.D.	100.	ug/kg	104	101	70-130	3	30

Sample Matrix Quality Control

Analysis Name	MS %REC	MSD %REC	MS/MSD Limits	RPD	RPD MAX	BKG Conc	DUP Conc	DUP RPD	Dup RPD Max
Batch number: 043025708001	Sample number(s): 4377800								
Lead	116	117	75-125	1	20	3.62	3.88	7 (1)	20
Batch number: X042881AB	Sample number(s): 4377800-4377807								
Methyl Tertiary Butyl Ether	99		49-140						
di-Isopropyl ether	98		55-132						
Ethyl t-butyl ether	98		65-123						
t-Amyl methyl ether	99		58-126						
t-Butyl alcohol	99		46-148						
Benzene	103		58-126						
Toluene	102		55-125						
Ethylbenzene	103		50-127						

*- Outside of specification
(1) The result for one or both determinations was less than five times the LOQ.
(2) The background result was more than four times the spike added.

MEMBER ACIL
Lancaster Laboratories, Inc.
2425 New Holland Pike
PO Box 12425
Lancaster, PA 17605-2425
717-656-2300 Fax: 717-656-2681

Account# 11647 Group# 916344 **CHAIN OF CUSTODY FORM** Sample# 4377800 - 807

Chevron Environmental Management Company ■ 145 S. State College Boulevard ■ Brea, CA 92822-2292 COC 1 of 2

Chevron Site Global ID: ____

Chevron Site Number: 9-5980

Chevron Site Address: 801 W. Olympic Blvd. Montebello, CA 90640

Chevron PM: ~~Mark Sigler~~ Brankov, Ron

Chevron PM Phone No.: (714) 671-~~2260~~ 3248

Chevron Service Order No: ____

Chevron Line Item: ____

Chevron Service Code:
☒ Construction/Retail Job or
☐ Retail and Terminal Business Unit (RTBU) Job

NOTE:
THIS IS A LEGAL DOCUMENT. ALL FIELDS MUST BE FILLED OUT CORRECTLY AND COMPLETELY.

Chevron Consultant: Secor International Inc.

Address: 25864-F Business Center Drive, Redlands, CA

Consultant Contact: Pete Bergeron

Consultant Phone No. (909) 335-6116

Consultant Project No. 04CH.95980.00

Sampling Company: Secor International Inc.

Sampled By (Print): Bryan Murray

Sampler Signature: [signature]

Del Mar Analytical
☒ Irvine, CA
☐ Colton, CA
Lab Contact: Chris Roberts
Phone No:
☒ (949) 261-1022
☐ (909) 370-4667

Lancaster Laboratories
☐ Lancaster, PA
Lab Contact: Teresa Cunningham
Phone No:
☐ (717) 656-2300

EDF Required?
☒ Yes
☐ No

ANALYSES REQUIRED

Special Instructions: For Highest TPHg entire site >10mg/kg, run total lead by 6010

Field Point Name	Matrix	Top Depth	Date (yymmdd)	Sample Time	Container Type	# of Containers	Preservation	EPA 8015B TPH-G	TPH-D	HYDROCARBON SCREEN	EPA 8021B BTEX	MTBE	EPA 8260B TPH-G	BTEX	MTBE	OXYGENATES + Ethanol	HVOC	EPA 6010 CA, Fe, K, Mg, Mn, Na	EPA 6010/7000 TITLE 22 METALS	TTLC	STLC	EPA 150.1 PH	EPA 310.1 ALKALINITY	SM 2510B SPECIFIC CONDUCTIVITY	EPA 418.1 TRPH	EPA 413.1 OIL/GREASES				Notes/Comments
BA-6-10	Soil	10.5	041013	910	ring	1	ice																							HOLD
-15		15.5		920	ring/encore	4									☒															
-20		20		930		4									☒															
BA-8-5		6.5		1025		4									☒															
-10		9.5		1035		4									☒															
BA-4-10		10.5		1130	ring	1																								HOLD
-15		15.5		1140	ring/encore	4									☒															
-20		18		1150		4									☒															
BA-7-10		10.5		1330	ring	1																								HOLD
-15		15.5		1340	ring/encore	4									☒															

Relinquished By	Company	Date/Time	Relinquished To	Company	Date/Time
[signature]	Secor	10/13/04 1430	FedEx 8488 7915 8490		

Temp. Blank Check: Time ____ Temp. ____

Turnaround Time: 24 Hours ☐ Standard ☐ 48 hours ☒ Other ☐

Sample Integrity: (Check by lab on arrival)
Intact: y On Ice: y Temp: 4.0

CHAIN OF CUSTODY FORM, 08/25/03

APPENDIX F

INVESTIGATION DERIVED WASTE TRANSPORTATION AND DISPOSAL DOCUMENTATION (TO BE PROVIDED UNDER SEPARATE COVER)

Appendix C5
City of Montebello School District – EDR Map Code 44

DRAFT

STATE WATER RESOURCES CONTROL BOARD

GEOTRACKER

MONTEBELLO UNIFIED SCHOOL DIST (T0603705219) - (MAP)

SIGN UP FOR EMAIL ALERTS

505 GREENWOOD AVE S
MONTEBELLO, CA 90640
LOS ANGELES COUNTY
LUST CLEANUP SITE
PRINTABLE CASE SUMMARY / CSM REPORT

CLEANUP OVERSIGHT AGENCIES
LOS ANGELES COUNTY *(LEAD)*
CASEWORKER: *JOHN AWUJO*
LOS ANGELES RWQCB (REGION 4) - *CASE #: R-14124*
CASEWORKER: *YUE RONG*

Regulatory Profile

CLEANUP STATUS - DEFINITIONS
COMPLETED - CASE CLOSED AS OF 5/6/1991 - CLEANUP STATUS HISTORY

POTENTIAL CONTAMINANTS OF CONCERN
GASOLINE

POTENTIAL MEDIA AFFECTED
SOIL

FILE LOCATION

BENEFICIAL USE
NONE SPECIFIED

DWR GROUNDWATER SUB-BASIN NAME
Coastal Plain Of Los Angeles - Central (4-11.04)

RB WATERSHED NAME
Los Angeles River - Los Angeles (412.10)

Site History

No site history available

Copyright © 2015 State of California

Appendix C6
Chevron Montebello Terminal – EDR Map Code 45

DRAFT

STATE WATER RESOURCES CONTROL BOARD

GEOTRACKER

CHEVRON MONTEBELLO TERMINAL (SL377462479) - (MAP)

SIGN UP FOR EMAIL ALERTS

601 VAIL AVE
MONTEBELLO, CA
LOS ANGELES COUNTY
CLEANUP PROGRAM SITE
PRINTABLE CASE SUMMARY / CSM REPORT

CLEANUP OVERSIGHT AGENCIES
LOS ANGELES RWQCB (REGION 4) *(LEAD)* - *CASE #: 0328*
CASEWORKER: *GREGG CRANDALL*

Regulatory Profile

CLEANUP STATUS - DEFINITIONS
OPEN - ASSESSMENT & INTERIM REMEDIAL ACTION AS OF 3/29/2010 - CLEANUP STATUS HISTORY

POTENTIAL CONTAMINANTS OF CONCERN
ARSENIC, BENZENE, DIESEL, GASOLINE, OTHER PETROLEUM, TOLUENE, XYLENE

POTENTIAL MEDIA AFFECTED
AQUIFER USED FOR DRINKING WATER SUPPLY, INDOOR AIR, SOIL, SOIL VAPOR

FILE LOCATION
REGIONAL BOARD

BENEFICIAL USE
NONE SPECIFIED

DWR GROUNDWATER SUB-BASIN NAME
Coastal Plain Of Los Angeles - Central (4-11.04)

RB WATERSHED NAME
Los Angeles River - Los Angeles (412.10)

Site History

Located at 601 S Vail Street in Montebello. Original site comprised of 43 acres, of which 30 acres were divested in the 1990s and redeveloped to commercial/light industrial and regional transit station. Remaining 13 acres include present gasoline, diesel and fuel storage ASTs with above-ground pipelines to the truck fueling racks. Was the site of petroleum storage and transfer activities since 1915.

TPH and BTEX in soil and GW discovered beneath the site in 1990 at two primary source areas located at the fueling racks and a production well. Horizontal SVE system was installed beneath the existing ASTs at the site to remediate TPH and BTEX in soils. Several vertical extraction wells were installed in the fueling rack area to determine feasibility of in-situ remediation but were never fully operated. The soil, soil vapor and groundwater plumes appear stable, but additional assessment is needed to characterize the full extents.

To date, over 1.6 million pounds of hydrocarbon have been removed by the horizontal SVE system; however, groundwater contamination has not been directly remediated.8000 cubic yards of petroleum contaminated soil was initially removed from several areas identified in the original assessments, primarily in divested portions of the property prior to redevelopment..

Currently there are 15 total groundwater monitoring wells at the site and 3 off-site. Depth to groundwater is presently approximately 100 feet bgs; however there have historically been groundwater elevation fluctuations of over 25 feet. Groundwater flows primarily to the southwest, with minor fluctuations due to fluctuating groundwater levels. The current maximum benzene concentration is 580 ug/L in well RW-1; benzene is below detection limits in 11 wells. Maximum MTBE concentration is 3 ug/L. The current maximum TPH as gasoline concentration is 3200 ug/L in well RW-1.

September 14, 2015

Mr. Gregg Crandall
California Regional Water Quality Control Board
Los Angeles Region
320 West Fourth Street, Suite 200
Los Angeles, California 90013

***Subject*:** **Request for Groundwater Monitoring Well Sampling Reduction**
Chevron Montebello Terminal No. 100-1654
601 South Vail Avenue, Montebello, California
SCP No. 0328, Site ID No. 2040102, CAO No. R4-2014-0194

Dear Mr. Crandall:

On behalf of Chevron Environmental Management Company (EMC), Leidos Engineering, LLC (hereafter, Leidos) is documenting the September 8, 2015 e-mail communication between Dr. Stephen Edelman of Leidos and Mr. Greg Crandall of the Los Angeles Regional Water Quality Control Board (Regional Board) regarding the groundwater monitoring program for Chevron Terminal No. 100-1654, located at 601 S. Vail Avenue, Montebello, California.

During the previous two groundwater monitoring and sampling events (conducted in the third quarter 2014 and the first quarter 2015), all wells (MW-01, MW-03 through MW-10, MW-12 through MW-16, MW-19 through MW-24, RW-1, RW-2A, and RW-3 through RW-5) were dry. Additionally, during the recent drilling of deeper wells MW-25 through MW-29, groundwater was estimated to be at a depth of 150 feet, 20 feet deeper than the 130-foot depth of the deepest of the earlier wells. Therefore, there seems little value in gauging wells that are now vadose wells. In the e-mail communication on September 8, 2015, the Regional Board approved the following modification to the groundwater monitoring program for the third quarter 2015 monitoring event. If the five newly installed groundwater monitoring wells (MW-25 through MW-29) have depth to water levels around 150 feet below ground surface (bgs) or deeper, as expected, and representative wells RW-2A, RW-3, and MW-19 (all screened to 130 feet bgs) are dry, then it will be assumed that all other wells (also screened to a maximum of 130 feet bgs) are dry, and the wells will no longer be gauged during groundwater events until water levels rise to the 130-foot depth level.

If you have any questions, please contact me at (909) 747-4793 or the EMC Project Manager, Mr. Mike Bauer, at (714) 671-3207.

Sincerely,
Leidos Engineering, LLC

Dr. Stephen Edelman, PG, CHG
Project Manager

cc: Mr. Mike Bauer, EMC
Mr. Ken Millman – Property Owner (CD-ROM)
Mr. Russ Binggeli-RREEF America Reit ll Corp. KKKK (CD-ROM)
Mr. Elias Muniz – Bimbo Bakery
Mr. Jesse Hernandez - Loomis
Leidos Project File

CALIFORNIA
Water Boards

EDMUND G. BROWN JR.
GOVERNOR

MATTHEW RODRIQUEZ
SECRETARY FOR
ENVIRONMENTAL PROTECTION

Los Angeles Regional Water Quality Control Board

June 19, 2015

Mr. Mike Bauer
Chevron Environmental Management Company
145 South State College Blvd, Suite 400
Brea, CA 92821-5818

CERTIFIED MAIL
RETURN RECEIPT REQUESTED
CLAIM NO. 7012 3460 0002 9486 3254

SUBJECT: APPROVAL OF SITE ASSESSMENT WORK PLAN, PURSUANT TO CLEANUP AND ABATEMENT ORDER NO. R4-2014-0194

SITE/CASE: CHEVRON MONTEBELLO TERMINAL NO. 100-1654, 601 SOUTH VAIL AVENUE, MONTEBELLO, CA (SCP NO. 0328, SITE ID NO. 2040102)

Dear Mr. Bauer:

Los Angeles Regional Water Quality Control Board (Regional Board) staff reviewed the April 10, 2015, *Site Assessment Work Plan* (Work Plan), submitted on behalf of Chevron Environmental Management Company (CEMC) by Leidos Engineering, LLC (Leidos) for the referenced site. The Work Plan proposes the following scope of work at the site.

- Install two soil vapor extraction (SVE) observation wells for SVE pilot testing;
- Conduct SVE pilot testing to determine SVE radius of influence (ROI);
- Install step-out borings for source area delineation using the pilot test ROI to determine step-out boring spacing; and,
- Install SVE wells at those soil borings where petroleum hydrocarbons are detected at elevated concentrations.

The Work Plan is in response to Cleanup and Abatement Order (CAO) No. R4-2014-0194 issued by the Regional Board on September 30, 2014, requiring a work plan to delineate the horizontal and vertical extent of petroleum hydrocarbons, gasoline additives, and other waste constituents in the soil matrix, soil vapor, and groundwater at and in the vicinity of the site.

Regional Board staff have also reviewed the additional information presented in the technical discussion meeting held among CEMC, Leidos, and Regional Board Staff on May 20, 2015, including hypothetical soil boring/SVE well locations, and identified inaccessible areas of the site.

Based on the review of the information submitted, you are authorized to implement the Work Plan, with the following comments and additions:

1. The proposed scope of work is considered to be part of a phased approach to adequately define the extent of source area contamination, and perform source area remediation at the site. Based on the results obtained during this phase of investigation, additional soil assessment may be required in the future to adequately define the extent of soil contamination to background concentrations.

2. SVE well installation and pilot testing is deemed to be part of an interim removal action to reduce contaminant mass in the source area; a final remediation strategy for the site will be developed in the future.

3. The Work Plan indicates that SVE pilot testing wells will be screened from 70-130 feet bgs at the site. SVE pilot testing shall also be performed within the upper vadose zone between 0-70 feet bgs, and a network of shallow SVE wells shall be installed with appropriate screened intervals to effectively remove source area contamination throughout the upper vadose zone at the site.

4. An adequate number of deep soil borings shall be advanced to the water table to collect grab groundwater samples for laboratory analysis. Adequate sample locations shall be selected to result in a maximum 200 feet spacing between sampling points across the entire site footprint. Grab samples are necessary as a screening tool to aid in the location and design of additional groundwater monitoring wells necessary to adequately assess current and expected future groundwater quality conditions at the site.

5. At least one additional nested groundwater monitoring well, completed with shallow and deep screened intervals, shall be installed in the intermediate area between existing monitoring wells RW-1 (in the northern source area) and MW-19 (near the southwestern property boundary).

6. Because soil cleanup goals have not been established, a threshold OVA headspace reading of 100 ppm (corresponding to approximately 100 mg/kg TPHg), should be used to define the extent of source area soil impacts to be addressed by interim SVE remediation at the site.

7. The Work Plan proposes to perform two SVE pilot tests whereby vacuum is applied to a single SVE well; however, because multiple SVE wells will eventually be installed and operated concurrently, competition for the available pore air in the subsurface will exist between the SVE wells, reducing the measured ER and ROI for each SVE well due to interference. Therefore, a three-dimensional air flow simulation shall be performed as part of the system design (using the American Petroleum Institute [API] AIR3D computer model, or comparable model) to verify that the proposed SVE system will provide adequate air velocities (and pore volume exchange rates) throughout all subsurface intervals where SVE wells are to be screened.

8. If SVE pilot test results indicate the ROI or RE of the proposed SVE wells does not extend to the center of either of the inaccessible source areas located beneath the footprint of the Current Loading Rack and/or Current AST Farm areas, an appropriate number of horizontal and/or angle soil borings shall be installed and completed as SVE wells as necessary to effectively remediate source area contamination to the greatest degree practicable beneath these inaccessible areas.

9. Pursuant to CAO No. R4-2014-0194, you are required to submit an interim report for soil assessment, SVE well installation, SVE pilot testing, groundwater monitoring well installation, and groundwater sampling results to the Regional Board via GeoTracker by **October 15, 2015.** The interim report shall include proposed SVE well locations the calculated ROI and RE for the proposed SVE well system, and SVE well screened intervals, for our review and approval prior to SVE well installation.

The required technical report, as specified in item 9 above, pertains to requirement 2a in Attachment B (Time Schedule) of CAO No. R4-2014-0194; therefore Attachment B has been revised to reflect the technical report submittal due date.

The revision of Attachment B (Time Schedule) of the CAO constitutes an amendment to the existing CAO No. R4-2014-0194 issued by the Regional Board on September 30, 2014. All other aspects of the CAO issued September 30, 2014 remain in full force and effect. Pursuant to section 13350 of the California Water Code, failure to submit the required technical report by the specified due date may result in imposition or civil liabilities administratively by the Regional Board in an amount up to five thousand dollars ($5,000) per day for each day the technical report is not received, and the matter may be referred to the Attorney General for further enforcement. The Regional Board reserves its right to take any further enforcement action authorized by law.

If you have any questions, please contact the project manager, Mr. Gregg Crandall, at (213) 576-6701 or Gregg.crandall@waterboards.ca.gov.

Sincerely,

Samuel Unger

Samuel Unger, P.E.
Executive Officer

Enclosure: Attachment B: Revised Time Schedule

cc: Steve Targanyan, Leidos
Montebello City, 1600 W Beverly Blvd, Montebello, CA 90640
Kenneth Millman, 2200 Flotilla LLC, 1880 Century Park E #607, Los Angeles, CA 90067
Montebello Management LLC, 153 Bauer Dr, Oakland, NJ 07436
RREEF America REIT II Corp KKKK, PO Box 4900, Scottsdale, AZ 85261

ATTACHMENT B: TIME SCHEDULE

	DIRECTIVE	DUE DATE
1.	**Develop a Site Conceptual Model:**	
1a	Prepare and submit a Site Conceptual Model which provides details on and illustrates waste discharge scenario, geology and hydrogeology, waste constituent fate and transport in soil, soil gas and groundwater, distribution of waste constituents, exposure pathways, sensitive receptors and other relevant information.	Submitted on January 31, 2014.
1b	The Regional Board may require revisions and updates to the Site Conceptual Model	Within 60 days of receiving directives from the Regional Board
2.	**Complete Assessment and Delineation of Waste Discharge:**	
2a	Prepare and submit a Site Assessment Work plan including a schedule for adequately assessing and delineation of the horizontal and vertical extent of wastes, including petroleum hydrocarbons, gasoline additives, and other waste constituents in the soil matrix, soil vapor, and groundwater onsite and offsite.	April 15, 2015
	Implement the Site Assessment Work Plan according to the approved schedule.	June 19, 2015
	Upon completion of implementation of the approved Site Assessment Work plan, submit a Site Assessment Report.	October 15, 2015
2b	Multiple Site Assessment Work Plans and Reports may be required to complete assessment of and adequately delineate waste discharge	According to the schedules specified by Executive Officer

3.	**Conduct Remedial Action:**	
3a	Submit a Remedial Action Plan (RAP) or interim RAP for cleanup of wastes in soil, soil vapor and groundwater that includes a time schedule for implementation.	August 15, 2016
	Implement the RAP	According to the schedule approved or specified by Executive Officer
	Upon completion of implementation of the RAP or reaching the limits of approved remedial actions, submit Remedial Action Confirmation Work Plans/Reports, or a Remediation Completion Report.	According to the schedule approved or specified by Executive Officer
3b	Multiple RAPs and Confirmation Work Plans/Reports and Remediation Completion Reports may be required to implement multiple remedial measures to achieve all site cleanup goals.	According to the schedules specified by Executive Officer
4.	Develop a Public Participation Plan	
4a	Submit a public participation plan which includes the scope of work to comply with section 13307.5 of the California Water Code, and prepare for future potential public participation activities during the investigation, remediation, and monitoring at the site and in the vicinity.	April 15, 2015
4b	Implement the public participation plan – to inform the public of the status of the site investigation and remediation, and get the public involved in the Regional Board's decision-making process.	According to the schedule approved or specified by Executive Officer

April 15, 2015

Mr. Greg Crandall
California Regional Water Quality Control Board
Los Angeles Region
320 West 4th Street, Suite 200
Los Angeles, California 90013

***Subject*:** **First Quarter 2015 Semi-Annual Groundwater Monitoring Report**
Chevron Montebello Terminal No. 100-1654
601 South Vail Avenue, Montebello, California
SCP No. 0328, Site ID No. 2040102

Dear Mr. Crandall:

On behalf of Chevron Environmental Management Company (EMC), Leidos Engineering, LLC (Leidos), submits this Groundwater Monitoring Report for the above-referenced site. Work conducted during this period included groundwater monitoring performed by Blaine Tech Services, Inc.

During this reporting period, groundwater elevations remained below the bottom of the well screens and as a result, samples could not be collected from any of the groundwater monitoring wells. All accessible wells that are part of the groundwater monitoring network were dry. Twenty-four of the twenty-five groundwater monitoring wells were accessible during this sampling event. The property owner at the location of well MW-23 did not allow access since the property is under new ownership. Chevron is currently pursuing to establish site access and will attempt to sample the well during the next groundwater monitoring event. A table of the well identification and related information is included in Attachment 1. A site plan showing the locations of the wells is included as in Attachment 2. Electronic Deliverable Format (EDF) files were not uploaded to the State Water Resources Board GeoTracker website since groundwater samples were not collected or analyzed.

If you have any questions, please contact Mr. Steve Targanyan, the Leidos Project Manager, at (714) 257-6407, or Mr. Mike Bauer, the Chevron EMC Project Manager, at (714) 671-3207.

Respectfully submitted,
Leidos Engineering, LLC

Steve Targanyan
Project Manager

Dr. Stephen Edelman
Professional Geologist No. 5117

PROFESSIONAL GEOLOGIST
STEPHEN H. EDELMAN
No. 5117
CERTIFIED
HYDROGEOLOGIST
No. 128
Exp. 12/31/2016
STATE OF CALIFORNIA

Attachment 1 – Table
Attachment 2 – Figures
Attachment 3 – Groundwater Sampling Procedures and Field Sheets
Attachment 4 – Perjury Statement Letter

cc: Mr. Mike Bauer, EMC
Mr. Ken Millman – Property Owner (CD-ROM)
Mr. Russ Binggeli – RREEF America Reit ll Corp. KKKK
Mr. Elias Muniz – Bimbo Bakery
Leidos Project File

REPORT LIMITATIONS

- This technical document was prepared on behalf of EMC and is intended for its sole use and for use by the local, state or federal regulatory agency that the technical document was sent to by Leidos. Any other person or entity obtaining, using, or relying on this technical document hereby acknowledges that they do so at their own risk, and that Leidos Engineering, LLC (Leidos) shall have no responsibility or liability for the consequences thereof.

- Site history and background information provided in this technical document are based on sources that may include interviews with environmental regulatory agencies and property management personnel and a review of acquired environmental regulatory agency documents and property information obtained from EMC and others. Leidos has not made, nor has it been asked to make, any independent investigation concerning the accuracy, reliability, or completeness of such information beyond that described in this technical document.

- Recognizing reasonable limits of time and cost, this technical document cannot wholly eliminate uncertainty regarding the vertical and lateral extent of impacted environmental media.

- Opinions and recommendations presented in this technical document apply only to site conditions and features as they existed at the time of Leidos's site visits or site work and cannot be applied to conditions and features of which Leidos is unaware and has not had the opportunity to evaluate.

- All sources of information on which Leidos has relied in making its conclusions (including direct field observations) are identified by reference in this technical document or in appendices attached to this technical document. Any information not listed by reference or in appendices has not been evaluated or relied upon by Leidos in the context of this technical document. The conclusions, therefore, represent our professional opinion based on the identified sources of information.

ATTACHMENT 1

TABLES

Table 1. Current Groundwater Analyses and Gauging Results
Chevron Environmental Management Company
Chevron Montebello Terminal (Bulk Storage Facility) No. 100-1654
601 South Vail Avenue, Montebello, California

Well ID	Date Sampled	Top of Casing (ft MSL)	Depth to GW (ft bgs)	NAPL Thickness (feet)	GW Elevation (ft MSL)	Depth of Well (ft bgs)	TPHg (ug/L)	TPHd (ug/L)	Benzene (ug/L)	Toluene (ug/L)	Ethyl-benzene (ug/L)	Total Xylenes (ug/L)	MTBE (ug/L)	ETBE (ug/L)	DIPE (ug/L)	TAME (ug/L)	TBA (ug/L)	Ethanol (ug/L)	Comments
MW-01	2/13/2015	187.77	DRY	0	--	124.55	--	--	--	--	--	--	--	--	--	--	--	--	DRY
MW-03	2/13/2015	182.11	DRY	0	--	118.10	--	--	--	--	--	--	--	--	--	--	--	--	DRY
MW-04	2/13/2015	178.47	DRY	0	--	119.38	--	--	--	--	--	--	--	--	--	--	--	--	DRY
MW-05	2/13/2015	188.26	DRY	0	--	118.86	--	--	--	--	--	--	--	--	--	--	--	--	DRY
MW-06	2/13/2015	184.28	DRY	0	--	125.15	--	--	--	--	--	--	--	--	--	--	--	--	DRY
MW-07	2/13/2015	187.53	DRY	0	--	124.71	--	--	--	--	--	--	--	--	--	--	--	--	DRY
MW-08	2/13/2015	186.70	DRY	0	--	123.12	--	--	--	--	--	--	--	--	--	--	--	--	DRY
MW-09	2/13/2015	189.36	DRY	0	--	118.05	--	--	--	--	--	--	--	--	--	--	--	--	DRY
MW-10	2/13/2015	177.57	DRY	0	--	118.66	--	--	--	--	--	--	--	--	--	--	--	--	DRY
MW-12	2/13/2015	190.45	DRY	0	--	115.91	--	--	--	--	--	--	--	--	--	--	--	--	DRY
MW-13	2/13/2015	189.48	DRY	0	--	122.88	--	--	--	--	--	--	--	--	--	--	--	--	DRY
MW-14	2/13/2015	187.64	DRY	0	--	122.38	--	--	--	--	--	--	--	--	--	--	--	--	DRY
MW-15	2/13/2015	181.43	DRY	0	--	114.50	--	--	--	--	--	--	--	--	--	--	--	--	DRY
MW-16	2/13/2015	190.75	DRY	0	--	117.34	--	--	--	--	--	--	--	--	--	--	--	--	DRY
MW-19	2/13/2015	185.83	DRY	0	--	130.91	--	--	--	--	--	--	--	--	--	--	--	--	DRY
MW-20	2/13/2015	187.25	DRY	0	--	129.29	--	--	--	--	--	--	--	--	--	--	--	--	DRY
MW-21	2/13/2015	189.16	DRY	0	--	130.61	--	--	--	--	--	--	--	--	--	--	--	--	DRY
MW-22	2/13/2015	184.76	DRY	0	--	130.33	--	--	--	--	--	--	--	--	--	--	--	--	DRY
MW-23	2/13/2015	188.50	--	0	--	--	--	--	--	--	--	--	--	--	--	--	--	--	Unable to Access Well
MW-24	2/13/2015	191.23	DRY	0	--	123.72	--	--	--	--	--	--	--	--	--	--	--	--	DRY
RW-1	2/13/2015	190.01	DRY	0	--	127.43	--	--	--	--	--	--	--	--	--	--	--	--	DRY
RW-2A	2/13/2015	190.98	DRY	0	--	130.52	--	--	--	--	--	--	--	--	--	--	--	--	DRY
RW-3	2/13/2015	188.94	DRY	0	--	129.78	--	--	--	--	--	--	--	--	--	--	--	--	DRY
RW-4	2/13/2015	188.14	DRY	0	--	129.62	--	--	--	--	--	--	--	--	--	--	--	--	DRY
RW-5	2/13/2015	191.30	DRY	0	--	127.16	--	--	--	--	--	--	--	--	--	--	--	--	DRY

Notes: ug/L = Micrograms per liter
ND = Not detected
NAPL = Non-aqeous phase liquid
TPHg = Total petroleum hydrocarbons as gasoline analyzed by EPA Method 8015B
TPHd = Total petroleum hydrocarbons as diesel analyzed by EPA Method 8015B
MTBE = Methyl tertiary-butyl ether analyzed by EPA Method 8260B
ETBE = Ethyl tertiary-butyl ether analyzed by EPA Method 8260B
DIPE = Di-isopropyl ether analyzed by EPA Method 8260B
TAME = Tertiary-amyl methyl ether analyzed by EPA Method 8260B
TBA = Tertiary-butyl alcohol analyzed by EPA Method 8260B
TPHd with Silica Gel = TPHd analyzed using silica gel cleanup and by EPA Method 8015B
J = denotes value between method detection limit and detection limit for reporting purposes
Benzene, toluene, ethylbenzene, and total xylenes (collectively termed BTEX) analyzed by EPA Method 8260B
ft bgs = feet below ground surface
ft MSL = feet above mean sea level
Detected concentrations are shown in bold type
DRY = No water detected in well or water in end cap not representative of groundwater levels and with insufficient water to sample.
Wells MW-04, MW-05, MW-06, and MW-13 were resurveyed on August 9, 2011 by Johnson-Frank & Associates, Inc. to North American Vertical Datum of 1988 (NAVD88).
Wells MW-01, MW-03, MW-07, MW-08, MW-09, MW-12, MW-14, MW-15, MW-16, and RW-1 were resurveyed on December 13, 2011 by Johnson-Frank & Associates, Inc. to NAVD88.
Well MW-10 was resurveyed on March 1, 2012 by Johnson-Frank & Associates, Inc. to NAVD88.
Wells MW-23, MW-24, RW-2A, RW-3, RW-4, and RW-5 were surveyed on January 29, 2013 by Johnson-Frank & Associates, Inc. to NAVD88.

Table 2. Historical Groundwater Analyses and Gauging Results
Chevron Environmental Management Company
Chevron Montebello Terminal (Bulk Storage Facility) No. 100-1654
601 South Vail Avenue, Montebello, California

Well ID	Date Sampled	Top of Casing (ft MSL)	Depth to GW (ft bgs)	NAPL Thickness (feet)	GW Elevation (ft MSL)	Depth of Well (ft bgs)	TPHg (ug/L)	TPH Diesel (ug/L)	TPH with Silica Gel (ug/L)	Benzene (ug/L)	Toluene (ug/L)	Ethyl-benzene (ug/L)	Total Xylenes (ug/L)	MTBE 8020/8021 (ug/L)	MTBE 8260 (ug/L)	ETBE (ug/L)	DIPE (ug/L)	TAME (ug/L)	TBA (ug/L)	Ethanol (ug/L)	Comments
MW-01	12/5/1989	184.06	--	--	--	--	ND	**170**	--	ND	ND	ND	ND	--	--	--	--	--	--	--	--
MW-01	12/8/1989	184.06	100.00	--	84.06	--	--	--	--	--	--	--	--	--	--	--	--	--	--	--	--
MW-01	4/29/1991	184.06	91.25	--	92.81	--	--	--	--	--	--	--	--	--	--	--	--	--	--	--	--
MW-01	9/18/1991	184.06	92.59	--	91.47	--	ND	ND	--	ND	ND	ND	ND	--	--	--	--	--	--	--	--
MW-01	12/2/1992	184.06	84.43	--	99.63	--	ND	ND	--	ND	ND	ND	ND	--	--	--	--	--	--	--	--
MW-01	7/22/1993	184.06	76.34	--	107.72	--	ND	--	--	ND	ND	ND	ND	--	--	--	--	--	--	--	--
MW-01	12/16/1993	184.06	76.22	--	107.84	--	ND	--	--	ND	ND	ND	ND	--	--	--	--	--	--	--	--
MW-01	2/17/1994	184.06	74.62	--	109.44	--	ND	--	--	**0.8**	**0.8**	ND	**1.0**	--	--	--	--	--	--	--	--
MW-01	5/4/1994	184.06	72.31	--	111.75	--	ND	--	--	ND	ND	ND	ND	--	--	--	--	--	--	--	--
MW-01	8/1/1994	184.06	73.33	--	110.73	--	ND	--	--	**2.2**	**0.6**	ND	**0.7**	--	--	--	--	--	--	--	--
MW-01	11/22/1994	184.06	83.10	--	100.96	--	ND	ND	--	ND	ND	ND	ND	--	--	--	--	--	--	--	--
MW-01	8/29/1995	184.06	78.57	--	105.49	--	ND	ND	--	**30**	**10**	ND	**2.0**	--	--	--	--	--	--	--	--
MW-01	11/27/1995	184.06	82.63	--	101.43	--	ND	--	--	ND	ND	ND	ND	--	--	--	--	--	--	--	--
MW-01	5/20/1996	184.06	74.43	--	109.63	--	ND	--	--	ND	ND	ND	ND	--	--	--	--	--	--	--	--
MW-01	8/26/1996	184.06	76.67	--	107.39	--	ND	ND	--	ND	ND	ND	ND	ND	--	--	--	--	--	--	--
MW-01	11/11/1996	184.06	77.76	--	106.30	--	ND	ND	--	ND	ND	ND	ND	ND	--	--	--	--	--	--	--
MW-01	1/22/1997	184.06	76.52	--	107.54	--	ND	ND	--	**1.8**	ND	ND	ND	ND	--	--	--	--	--	--	--
MW-01	4/24/1997	184.06	72.25	--	111.81	--	ND	--	--	ND	ND	ND	ND	ND	--	--	--	--	--	--	--
MW-01	6/9/1998	184.06	74.28	--	109.78	--	ND	ND	--	ND	ND	ND	ND	ND	--	--	--	--	--	--	--
MW-01	12/16/1998	184.06	81.65	--	102.41	--	ND<500	ND<500	--	ND<0.3	ND<0.3	ND<0.3	ND<0.6	ND<10	--	--	--	--	--	--	--
MW-01	3/12/1999	184.06	82.62	--	101.44	--	ND<500	ND<500	--	ND<0.3	ND<0.3	ND<0.3	ND<0.6	**27**	--	--	--	--	--	--	--
MW-01	6/29/1999	184.06	83.81	--	100.25	--	ND<500	ND<1,000	--	**0.4**	ND<0.3	**2.0**	**4.0**	ND<10	--	--	--	--	--	--	--
MW-01	9/14/1999	184.06	88.65	--	95.41	--	ND<500	ND<500	--	ND<0.3	ND<0.3	ND<0.3	ND<0.6	ND<10	--	--	--	--	--	--	--
MW-01	12/8/1999	184.06	92.16	--	91.90	--	ND<500	ND<500	--	ND<0.3	ND<0.3	ND<0.3	ND<0.6	ND<5.0	--	--	--	--	--	--	--
MW-01	2/15/2000	184.06	--	--	--	--	--	--	--	--	--	--	--	--	--	--	--	--	--	--	Inaccessible
MW-01	3/17/2000	184.06	90.83	--	93.23	--	ND<500	ND<500	--	**2.0**	**1.0**	ND<0.3	ND<0.6	ND<5.0	--	--	--	--	--	--	--
MW-01	4/24/2000	184.06	88.08	--	95.98	--	ND<500	ND<500	--	ND<0.3	ND<0.3	ND<0.3	ND<0.6	ND<5.0	--	--	--	--	--	--	--
MW-01	7/14/2000	184.06	86.58	--	97.48	--	ND<500	ND<500	--	ND<0.3	ND<0.3	ND<0.3	ND<0.6	ND<5.0	--	--	--	--	--	--	--
MW-01	10/11/2000	184.06	90.91	--	93.15	--	**70 J**	ND<500	--	ND<0.3	ND<0.3	ND<0.3	ND<0.6	ND<5	--	--	--	--	--	--	--
MW-01	1/9/2001	184.06	92.96	--	91.10	--	**79 J**	ND<500	--	ND<0.3	ND<0.3	ND<0.3	ND<0.6	**6.0**	--	--	--	--	--	--	--
MW-01	5/1/2001	184.06	89.22	--	94.84	124.55	ND<100	ND<500	--	**4.9 J**	ND<5	ND<5	ND<5	--	ND<1	ND<1	ND<1	ND<1	ND<10	--	--
MW-01	7/9/2001	184.06	90.72	--	93.34	124.26	**114**	ND<1,000	--	ND<5	ND<5	ND<5	ND<5	--	ND<1	ND<1	ND<1	ND<1	ND<10	--	--
MW-01	10/23/2001	184.06	96.60	--	87.46	124.30	**110**	ND<1,000	--	**2.7**	**7.3**	ND<5	**14**	--	**3.7**	ND<1	ND<1	ND<1	ND<10	--	--
MW-01	1/9/2002	184.06	99.53	--	84.53	124.60	**105**	ND<1,000	--	**1.3**	ND<5	ND<5	**6.7**	--	ND<1	ND<1	ND<1	ND<1	ND<10	--	--
MW-01	4/3/2002	188.13	97.66	--	90.47	124.60	ND<100	--	--	ND<1	ND<5	ND<5	ND<5	--	ND<1	ND<1	ND<1	ND<1	ND<10	--	--
MW-01	7/25/2002	188.13	97.20	--	90.93	124.61	**67 J**	ND<500	--	ND<1	ND<1	ND<1	ND<1	--	ND<2	ND<2	ND<2	ND<2	ND<10	--	--
MW-01	1/28/2003	184.25	96.67	--	87.58	106.65	**64 J**	ND<82	--	ND<1	ND<1	ND<1	ND<1	--	ND<2	ND<2	ND<2	ND<2	ND<10	--	--
MW-01	7/28/2003	184.25	95.50	--	88.75	124.50	ND<50	**280 J**	--	ND<1	ND<1	ND<1	ND<1	--	ND<2	ND<2	ND<2	ND<2	ND<10	--	--
MW-01	2/5/2004	184.25	100.86	--	83.39	113.45	**61 J**	ND<82	--	ND<1	ND<1	ND<1	ND<1	--	ND<2	ND<2	ND<2	ND<2	ND<10	--	--
MW-01	7/20/2004	184.25	102.00	0	82.25	113.57	**100**	ND<82	--	ND<1	ND<1	ND<1	ND<1	--	ND<2	ND<2	ND<2	ND<2	ND<10	--	Gauged w/stinger in well
MW-01	1/25/2005	184.25	103.93	0	80.32	113.42	**53 J**	ND<82	--	ND<1	ND<1	ND<1	ND<1	--	ND<2	ND<2	ND<2	ND<2	**41**	--	Gauged w/stinger in well
MW-01	7/13/2005	184.25	92.53	0	91.72	111.79	ND<50	ND<82	--	ND<1	ND<1	ND<1	ND<1	--	ND<2	ND<2	ND<2	ND<2	ND<10	--	--
MW-01	3/2/2006	184.25	100.07	0	84.18	124.35	**27 J**	**57 J**	--	ND<0.5	ND<0.5	ND<0.5	ND<0.5	--	ND<0.5	ND<0.5	ND<0.5	ND<0.5	ND<5	--	--
MW-01	7/20/2006	184.25	93.55	0	90.70	124.54	**21 J**	**81 J**	--	ND<0.5	ND<0.5	ND<0.5	ND<0.5	--	ND<0.5	ND<0.5	ND<0.5	ND<0.5	ND<5	--	--
MW-01	1/31/2007	184.25	91.79	0	92.46	124.52	ND<20	ND<50	--	ND<0.5	ND<0.5	ND<0.5	ND<0.5	--	ND<0.5	ND<0.5	ND<0.5	ND<0.5	ND<2	--	--
MW-01	7/31/2007	184.25	93.22	0	91.03	124.74	**36 J**	ND<58	--	ND<0.5	ND<0.5	ND<0.5	ND<0.5	--	ND<0.5	ND<0.5	ND<0.5	ND<0.5	**14**	--	--
MW-01	2/7/2008	184.25	103.39	0	80.86	124.68	**100**	**63 J***	--	ND<0.5	ND<0.5	ND<0.5	ND<0.5	--	ND<0.5	ND<0.5	ND<0.5	ND<0.5	**23**	--	--
MW-01	7/23/2008	184.25	99.80	0	84.45	109.73	**26 J**	**50 J**	--	ND<0.5	ND<0.5	ND<0.5	ND<0.5	--	ND<0.5	ND<0.5	ND<0.5	ND<0.5	ND<2	--	--
MW-01	3/19/2009	184.25	109.81	0	74.44	124.76	**83**	**220**	--	ND<0.5	ND<0.5	ND<0.5	ND<0.5	--	ND<0.5	ND<0.5	ND<0.5	ND<0.5	**27**	--	--
MW-01	7/30/2009	184.25	114.57	0	69.68	124.24	**57**	**110**	--	ND<0.5	ND<0.5	ND<0.5	ND<0.5	--	ND<0.5	ND<0.5	ND<0.5	ND<0.5	**15**	--	--
MW-01	2/4/2010	184.25	119.74	0	64.51	124.69	**24 J**	ND<50	--	ND<0.5	ND<0.5	ND<0.5	ND<0.5	--	ND<0.5	ND<0.5	ND<0.5	ND<0.5	**9**	--	--
MW-01	8/10/2010	184.25	--	--	--	--	--	--	--	--	--	--	--	--	--	--	--	--	--	--	Inaccessible
MW-01	2/2/2011	184.25	108.50	0	75.75	124.79	ND<20	**120**	--	ND<0.5	ND<0.5	ND<0.5	ND<0.5	--	ND<0.5	ND<0.5	ND<0.5	ND<0.5	ND<2	--	
MW-01	8/11/2011	184.25	100.63	0	83.62	124.81	**30 J**	ND<47	--	ND<0.5	ND<0.5	ND<0.5	ND<0.5	--	ND<0.5	ND<0.5	ND<0.5	ND<0.5	ND<2	--	--
MW-01	3/1/2012	187.77	99.53	0	88.24	124.75	**56**	ND<50	--	ND<0.5	ND<0.5	ND<0.5	ND<0.5	--	ND<0.5	ND<0.5	ND<0.5	ND<0.5	ND<2	--	--
MW-01	7/2/2012	187.77	100.26	0	87.51	124.97	ND<20	ND<50	--	ND<0.5	ND<0.5	ND<0.5	ND<0.5	--	ND<0.5	ND<0.5	ND<0.5	ND<0.5	**3 J**	--	--
MW-01	1/3/2013	187.77	108.07	0	79.70	124.68	**40 J**	ND<50	--	ND<0.5	ND<0.5	ND<0.5	ND<0.5	--	ND<0.5	ND<0.5	ND<0.5	ND<0.5	**6**	--	--
MW-01	7/1/2013	187.77	115.47	0	72.30	124.66	**29 J**	ND<50	--	ND<0.5	ND<0.5	ND<0.5	ND<0.5	--	ND<0.5	ND<0.5	ND<0.5	ND<0.5	**5 J**	--	--

Table 2. Historical Groundwater Analyses and Gauging Results
Chevron Environmental Management Company
Chevron Montebello Terminal (Bulk Storage Facility) No. 100-1654
601 South Vail Avenue, Montebello, California

Well ID	Date Sampled	Top of Casing (ft MSL)	Depth to GW (ft bgs)	NAPL Thickness (feet)	GW Elevation (ft MSL)	Depth of Well (ft bgs)	TPHg (ug/L)	TPH Diesel (ug/L)	TPH with Silica Gel (ug/L)	Benzene (ug/L)	Toluene (ug/L)	Ethyl-benzene (ug/L)	Total Xylenes (ug/L)	MTBE 8020/8021 (ug/L)	MTBE 8260 (ug/L)	ETBE (ug/L)	DIPE (ug/L)	TAME (ug/L)	TBA (ug/L)	Ethanol (ug/L)	Comments
MW-01	2/12/2014	187.77	DRY	0	--	124.60	--	--	--	--	--	--	--	--	--	--	--	--	--	--	DRY
MW-01	7/1/2014	187.77	DRY	0	--	124.68	--	--	--	--	--	--	--	--	--	--	--	--	--	--	DRY
MW-01	2/13/2015	187.77	DRY	0	--	124.55	--	--		--	--	--	--	--	--	--	--	--	--	--	DRY
MW-02	12/5/1989	183.36	--	--	--	--	**360**	**1,200**	--	**48**	**3.8**	ND	ND	--	--	--	--	--	--	--	--
MW-02	12/8/1989	183.36	101.55	--	81.81	--	--	--	--	--	--	--	--	--	--	--	--	--	--	--	--
MW-02	4/29/1991	183.36	94.00	--	89.36	--	--	--	--	--	--	--	--	--	--	--	--	--	--	--	--
MW-02	9/18/1991	183.36	95.77	--	87.59	--	**1,800**	ND	--	**190**	**90**	**7.0**	**98**	--	--	--	--	--	--	--	--
MW-02	12/2/1992	183.36	87.56	--	95.80	--	**1,800**	ND	--	**460**	**110**	**2.8**	**63**	--	--	--	--	--	--	--	--
MW-02	7/22/1993	183.36	79.08	--	104.28	--	**15,000**	--	--	**3,000**	**2,400**	**270**	**1,100**	--	--	--	--	--	--	--	--
MW-02	12/16/1993	183.36	78.88	--	104.48	--	**10,000**	--	--	**2,600**	**2,700**	**270**	**1,200**	--	--	--	--	--	--	--	--
MW-02	2/16/1994	183.34	77.05	--	106.29	--	**27,000**	--	--	**6,300**	**6,200**	**730**	**2,800**	--	--	--	--	--	--	--	Resurveyed
MW-02	5/4/1994	183.34	--	--	--	--	**8,000**	--	--	**1600**	**1,900**	**150**	**780**	--	--	--	--	--	--	--	--
MW-02	8/1/1994	183.34	76.06	--	107.28	--	**92,000**	--	--	**14,000**	**26,000**	**2,000**	**12,000**	--	--	--	--	--	--	--	--
MW-02	11/22/1994	183.34	84.62	--	98.72	--	**46,000**	**2,200**	--	**1,100**	**800**	**140**	**590**	--	--	--	--	--	--	--	--
MW-02	8/29/1995	DRY	--	--	--	--	--	--	--	--	--	--	--	--	--	--	--	--	--	--	DRY
MW-02	11/27/1995	DRY	--	--	--	--	--	--	--	--	--	--	--	--	--	--	--	--	--	--	DRY
MW-02	5/20/1996	183.34	77.11	--	106.23	--	**4,300**	**1,500**	--	**1,200**	**610**	**140**	**360**	--	--	--	--	--	--	--	--
MW-02	8/26/1996	183.34	80.04	--	103.30	--	**25,000**	**7,200**	--	**8,300**	**960**	**810**	**2,300**	**54**	--	--	--	--	--	--	--
MW-02	11/11/1996	183.34	80.30	--	103.04	--	**710**	**570**	--	**250**	**10**	ND	**24**	ND	--	--	--	--	--	--	--
MW-02	1/22/1997	183.34	71.96	--	111.38	--	--	--	--	--	--	--	--	--	--	--	--	--	--	--	Inaccessible
MW-02	4/24/1997	183.34	74.85	--	108.49	--	**210**	--	--	**38**	**2.4**	**1.9**	**3.0**	**22**	--	--	--	--	--	--	--
MW-02	6/10/1998	183.34	77.20	--	106.14	--	**3,300**	**2,400**	--	**1,200**	**270**	**180**	**490**	ND	--	--	--	--	--	--	--
MW-02	12/16/1998	183.34	84.32	--	99.02	--	**9,980**	ND<500	--	**2,160**	**83**	**45**	**260**	ND<500	--	--	--	--	--	--	--
MW-02	3/12/1999	183.34	85.14	--	98.20	--	**2,240**	ND<500	--	**505**	**10**	**34**	**20**	**36**	ND<20	--	--	--	--	--	--
MW-02	6/29/1999	183.34	86.30	--	97.04	--	**6,400**	ND<1000	--	**1,400**	**150**	**195**	**460**	ND<1,000	--	--	--	--	--	--	--
MW-02	9/14/1999	183.34	90.61	--	92.73	44.46	ND<500	ND<500	--	**13**	ND<0.3	ND<0.3	ND<0.6	ND<10	--	--	--	--	--	--	--
MW-02	12/8/1999	183.34	95.04	--	88.30	44.92	ND<500	ND<500	--	**375**	**2.8**	**2.0**	**2.5**	**18**	--	--	--	--	--	--	--
MW-02	2/15/2000	183.34	--	--		44.45	--	--	--	--	--	--	--	--	--	--	--	--	--	--	Inaccessible
MW-02	3/17/2000	183.34	91.88	--	91.46	44.49	ND<5,000	ND<500	--	**20**	**8.0**	**3.0**	**11**	ND<50	--	--	--	--	--	--	--
MW-02	4/24/2000	183.34	88.60	--	94.74	44.42	**457**	ND<500	--	**15**	**1.0**	ND<0.6	**3.0**	**57**	--	--	--	--	--	--	--
MW-02	7/14/2000	183.34	88.71	--	94.63	44.47	ND<500	ND<500	--	**2**	ND<0.3	ND<0.3	ND<0.6	ND<5.0	--	--	--	--	--	--	--
MW-02	10/11/2000	183.34	93.98	--	89.36	44.45	**590**	ND<500	--	**13**	**4.0**	ND<0.3	**30**	ND<5	--	--	--	--	--	--	--
MW-02	1/9/2001	183.34	94.63	--	88.71	44.42	**188**	ND<500	--	**20**	**2.0**	ND<0.3	**3.0**	ND<5	--	--	--	--	--	--	--
MW-02	5/1/2001	183.34	89.59	--	93.75	121.50	**80 J**	ND<500	--	ND<5	ND<5	ND<5	ND<5	--	ND<1	ND<1	ND<1	ND<1	ND<10	--	--
MW-02	7/9/2001	183.34	--	--	--	--	--	--	--	--	--	--	--	--	--	--	--	--	--	--	Well destroyed 2001
MW-03	12/5/1989	183.79	--	--		--	**680**	**560**	--	**22**	ND	ND	ND	--	--	--	--	--	--	--	--
MW-03	12/8/1989	183.79	104.41	--	79.38	--	--	--	--	--	--	--	--	--	--	--	--	--	--	--	--
MW-03	4/29/1991	183.79	96.34	--	87.45	--	--	--	--	--	--	--	--	--	--	--	--	--	--	--	--
MW-03	9/19/1991	183.79	98.74	--	85.05	--	ND	ND	--	ND	ND	ND	ND	--	--	--	--	--	--	--	--
MW-03	12/2/1992	183.79	90.03	--	93.76	--	ND	ND	--	ND	ND	ND	ND	--	--	--	--	--	--	--	--
MW-03	7/22/1993	183.79	82.68	--	101.11	--	ND	--	--	ND	ND	ND	ND	--	--	--	--	--	--	--	--
MW-03	12/16/1993	183.79	80.89	--	102.90	--	--	--	--	--	--	--	--	--	--	--	--	--	--	--	--
MW-03	2/16/1994	183.75	80.34	--	103.41	--	ND	--	--	**0.7**	**0.7**	ND	**1.0**	--	--	--	--	--	--	--	Resurveyed
MW-03	5/4/1994	183.75	78.08	--	105.67	--	ND	--	--	**0.6**	**0.7**	ND	ND	--	--	--	--	--	--	--	--
MW-03	8/1/1994	183.75	79.56	--	104.19	--	**490**	--	--	**12**	ND	ND	ND	--	--	--	--	--	--	--	--
MW-03	11/21/1994	183.75	86.65	--	97.10	--	**290**	--	--	**100**	**0.9**	ND	ND	--	--	--	--	--	--	--	--
MW-03	8/29/1995	183.75	84.41	--	99.34	--	ND	--	--	**30**	**1.0**	ND	**0.7**	--	--	--	--	--	--	--	--
MW-03	11/27/1995	183.75	87.38	--	96.37	--	**620**	--	--	**21**	**0.96**	ND	**2.6**	--	--	--	--	--	--	--	--
MW-03	5/20/1996	183.75	80.46	--	103.29	--	**1,300**	--	--	**140**	**320**	**43**	**180**	--	--	--	--	--	--	--	--
MW-03	8/26/1996	183.75	83.10	--	100.65	--	ND	ND	--	**1.5**	ND	ND	ND	ND	--	--	--	--	--	--	--
MW-03	11/11/1996	183.75	83.14	--	100.61	--	**71**	ND	--	**3.0**	ND	ND	ND	**12**	--	--	--	--	--	--	--
MW-03	1/22/1997	183.75	81.81	--	101.94	--	--	--	--	--	--	--	--	--	--	--	--	--	--	--	Inaccessible
MW-03	4/24/1997	183.75	77.90	--	105.85	--	ND	--	--	**1.7**	ND	ND	ND	ND	--	--	--	--	--	--	--
MW-03	8/14/1997	183.75	81.85	--	101.90	--	ND	ND	--	ND	ND	ND	ND	ND	--	--	--	--	--	--	--
MW-03	1/2/1998	183.75	--	--		--	--	--	--	--	--	--	--	--	--	--	--	--	--	--	Inaccessible
MW-03	3/5/1998	183.75	82.55	--	101.20	--	**1,000**	ND	--	**70**	**1.0**	**2.8**	**5.0**	**200**	--	--	--	--	--	--	--

Table 2. Historical Groundwater Analyses and Gauging Results
Chevron Environmental Management Company
Chevron Montebello Terminal (Bulk Storage Facility) No. 100-1654
601 South Vail Avenue, Montebello, California

Well ID	Date Sampled	Top of Casing (ft MSL)	Depth to GW (ft bgs)	NAPL Thickness (feet)	GW Elevation (ft MSL)	Depth of Well (ft bgs)	TPHg (ug/L)	TPH Diesel (ug/L)	TPH with Silica Gel (ug/L)	Benzene (ug/L)	Toluene (ug/L)	Ethyl-benzene (ug/L)	Total Xylenes (ug/L)	MTBE 8020/8021 (ug/L)	MTBE 8260 (ug/L)	ETBE (ug/L)	DIPE (ug/L)	TAME (ug/L)	TBA (ug/L)	Ethanol (ug/L)	Comments
MW-03	6/10/1998	183.75	80.34	--	103.41	--	**140**	ND	--	**79**	**2.1**	ND	**20**	ND	--	--	--	--	--	--	--
MW-03	9/11/1998	183.75	83.95	--	99.80	--	**1,000**	--	--	**120**	**1.9**	ND	**5.8**	**97**	--	--	--	--	--	--	--
MW-03	12/16/1998	183.75	86.97	--	96.78	--	ND<500	ND<500	--	ND<0.3	ND<0.3	ND<0.3	ND<0.6	ND<10	--	--	--	--	--	--	--
MW-03	3/12/1999	183.75	87.95	--	95.80	--	ND<500	ND<500	--	**1.5**	ND<0.3	ND<0.3	ND<0.6	**32**	--	--	--	--	--	--	--
MW-03	6/29/1999	183.75	88.97	--	94.78	--	ND<500	ND<1,000	--	ND<0.3	ND<0.3	ND<0.3	ND<0.6	ND<10	--	--	--	--	--	--	--
MW-03	9/14/1999	183.75	--	--		--	--	--	--	--	--	--	--	--	--	--	--	--	--	--	Unable to locate
MW-03	9/30/1999	183.75	95.31	--	88.44	--	ND<500	ND<500	--	ND<0.3	ND<0.3	ND<0.3	ND<0.6	ND<10	--	--	--	--	--	--	--
MW-03	12/8/1999	183.75	96.40	--	87.35	--	ND<500	ND<500	--	**8.0**	**1.0**	**0.5**	**1.0**	**26**	ND<5.0	--	--	--	--	--	--
MW-03	2/15/2000	183.75	--	--		35.00	--	--	--	--	--	--	--	--	--	--	--	--	--	--	Inaccessible
MW-03	3/17/2000	183.75	94.82	--	88.93	34.96	ND<10,000	ND<500	--	**22**	**10**	ND<6.0	**13**	ND<100	--	--	--	--	--	--	--
MW-03	4/24/2000	183.75	91.93	--	91.82	34.95	**160**	ND<500	--	**8.0**	**5**	**1.0**	**5**	ND<10	--	--	--	--	--	--	--
MW-03	7/14/2000	183.75	91.64	--	92.11	35.04	**80**	ND<500	--	**236**	**5**	**7.0**	**17**	**80**	--	--	--	--	--	--	--
MW-03	10/11/2000	183.75	95.65	--	88.10	34.95	**226 J**	ND<500	--	**15**	ND<0.3	ND<0.3	ND<0.6	ND<5	--	--	--	--	--	--	--
MW-03	1/9/2001	183.75	94.36	--	89.39	35.01	**153**	ND<500	--	**11**	**2.0**	ND<0.3	**1.0**	**12**	--	--	--	--	--	--	--
MW-03	5/1/2001	183.75	93.08	--	90.67	120.33	**1,220**	ND<500	--	**58**	ND<5	ND<5	ND<5	--	ND<1	ND<1	ND<1	ND<1	**90**	--	--
MW-03	7/9/2001	183.75	95.99	--	87.76	120.55	**352**	ND<1,000	--	**17**	ND<5	ND<5	ND<5	--	ND<1	ND<1	ND<1	ND<1	ND<10	--	--
MW-03	10/24/2001	183.75	100.35	--	83.40	121.10	**682**	ND<1,000	--	**15**	**80**	**24**	**172**	--	ND<1	ND<1	ND<1	ND<1	ND<10	--	--
MW-03	1/9/2002	183.75	97.95	--	85.80	117.50	**422**	ND<1,000	--	**8.6**	**12**	**8.1**	**45**	--	ND<1	ND<1	ND<1	ND<1	ND<10	--	--
MW-03	4/4/2002	182.42	96.35	--	86.07	117.50	**203**	ND<1,000	--	**1.4**	ND<5	ND<5	ND<5	--	ND<1	ND<1	ND<1	ND<1	ND<10	--	--
MW-03	7/25/2002	182.42		--		117.50	--	--	--	--	--	--	--	--	--	--	--	--	--	--	Well inaccessible
MW-03	1/28/2003	181.88	--	--	--	117.50	--	--	--	--	--	--	--	--	--	--	--	--	--	--	Well inaccessible
MW-03	2/18/2003	181.88	--	--	--	117.50	--	--	--	--	--	--	--	--	--	--	--	--	--	--	Well inaccessible
MW-03	7/29/2003	181.88	94.58	--	87.30	117.52	**510**	**110 J**	--	**5.0**	ND<1	ND<1	ND<1	--	ND<2	ND<2	ND<2	ND<2	**63**	--	--
MW-03	2/5/2004	181.88		--			--	--	--	--	--	--	--	--	--	--	--	--	--	--	Unable to locate well
MW-03	7/20/2004	181.88	104.70	0	77.18	117.71	**140**	ND<82	--	ND<1	ND<1	ND<1	ND<1	--	ND<2	ND<2	ND<2	ND<2	ND<10	--	--
MW-03	1/25/2005	181.88	108.10	0	73.78	117.55	**110**	ND<82	--	ND<1	ND<1	ND<1	ND<1	--	ND<2	ND<2	ND<2	ND<2	**96**	--	--
MW-03	7/13/2005	181.88	95.31	0	86.57	117.36	**120**	ND<82	--	**1.3 J**	ND<1	ND<1	ND<1	--	ND<2	ND<2	ND<2	ND<2	ND<10	--	--
MW-03	3/2/2006	181.88	99.43	0	82.45	117.48	**130**	ND<50	--	ND<0.5	ND<0.5	ND<0.5	ND<0.5	--	ND<0.5	ND<0.5	ND<0.5	ND<0.5	**5 J**	--	--
MW-03	7/20/2006	181.88	93.21	0	88.67	117.45	**82**	**91 J**	--	**0.6 J**	ND<0.5	ND<0.5	ND<0.5	--	ND<0.5	ND<0.5	ND<0.5	ND<0.5	ND<5	--	--
MW-03	1/31/2007	181.88	91.85	0	90.03	117.55	**51**	**56 J**	--	ND<0.5	ND<0.5	ND<0.5	ND<0.5	--	**0.5 J**	ND<0.5	ND<0.5	ND<0.5	ND<2	--	--
MW-03	8/1/2007	181.88	92.84	0	89.04	117.48	**27 J**	ND<58	--	ND<0.5	ND<0.5	ND<0.5	ND<0.5	--	**0.7 J**	ND<0.5	ND<0.5	ND<0.5	**2 J**	--	--
MW-03	2/7/2008	181.88	102.61	0	79.27	117.63	**60**	**59 J***	--	ND<0.5	ND<0.5	ND<0.5	ND<0.5	--	**1**	ND<0.5	ND<0.5	ND<0.5	**3 J**	--	--
MW-03	7/23/2008	181.88	103.47	0	78.41	117.64	**62**	**74 J**	--	ND<0.5	ND<0.5	ND<0.5	ND<0.5	--	ND<0.5	ND<0.5	ND<0.5	ND<0.5	**9**	--	--
MW-03	3/19/2009	181.88	110.13	0	71.75	117.60	**120**	ND<50	--	ND<0.5	ND<0.5	ND<0.5	ND<0.5	--	ND<0.5	ND<0.5	ND<0.5	ND<0.5	ND<2	--	--
MW-03	7/30/2009	181.88	110.87	0	71.01	117.68	**110**	**79 J**	--	ND<0.5	ND<0.5	ND<0.5	ND<0.5	--	ND<0.5	ND<0.5	ND<0.5	ND<0.5	**39**	--	--
MW-03	2/4/2010	181.88	114.26	0	67.62	117.95	**43 J**	**54 J**	--	ND<0.5	ND<0.5	ND<0.5	ND<0.5	--	ND<0.5	ND<0.5	ND<0.5	ND<0.5	**16**	--	--
MW-03	8/10/2010	181.88	--	--	--	--	--	--	--	--	--	--	--	--	--	--	--	--	--	--	Inaccessible
MW-03	2/2/2011	181.88	113.75	0	68.13	117.77	**52**	**150**	--	**0.6 J**	ND<0.5	ND<0.5	ND<0.5	--	ND<0.5	ND<0.5	ND<0.5	ND<0.5	**8**	--	
MW-03	8/11/2011	181.88	103.85	0	78.03	117.76	**27 J**	ND<55	--	ND<0.5	ND<0.5	ND<0.5	ND<0.5	--	ND<0.5	ND<0.5	ND<0.5	ND<0.5	ND<2	--	--
MW-03	3/1/2012	182.11	99.35	0	82.76	117.79	**21 J**	ND<50	--	ND<0.5	ND<0.5	ND<0.5	ND<0.5	--	ND<0.5	ND<0.5	ND<0.5	ND<0.5	ND<2	--	--
MW-03	7/2/2012	182.11	100.00	0	82.11	117.86	**97**	ND<50	--	ND<0.5	**0.6 J**	ND<0.5	**28**	--	ND<0.5	ND<0.5	ND<0.5	ND<0.5	ND<2	--	--
MW-03	1/3/2013	182.11	106.27	0	75.84	117.86	**22 J**	ND<50	--	ND<0.5	ND<0.5	ND<0.5	ND<0.5	--	**3**	ND<0.5	ND<0.5	ND<0.5	ND<2	--	--
MW-03	7/1/2013	182.11	110.30	0	71.81	118.29	**44 J**	**91 J**	--	**0.7 J**	ND<0.5	ND<0.5	ND<0.5	--	**1**	ND<0.5	ND<0.5	ND<0.5	ND<2	--	--
MW-03	2/13/2014	182.11	115.44	0	66.67	118.05	**23 J**	**1,900**	ND<160	ND<0.5	ND<0.5	ND<0.5	ND<0.5	--	**2**	ND<0.5	ND<0.5	ND<0.5	ND<2	--	--
MW-03	7/1/2014	182.11	DRY	0	--	118.09	--	--	--	--	--	--	--	--	--	--	--	--	--	--	DRY
MW-03	2/13/2015	182.11	DRY	0	--	118.10	--	--		--	--	--	--	--	--	--	--	--	--	--	DRY
MW-04	12/1/1989	182.05	--	--	--	--	**37**	**820**	--	**1.0**	ND	ND	ND	--	--	--	--	--	--	--	--
MW-04	12/8/1989	182.05	103.55	--	78.50	--	--	--	--	--	--	--	--	--	--	--	--	--	--	--	--
MW-04	4/29/1991	182.05	93.83	--	88.22	--	--	--	--	--	--	--	--	--	--	--	--	--	--	--	--
MW-04	9/18/1991	182.05	97.59	--	84.46	--	ND	ND	--	ND	ND	ND	ND	--	--	--	--	--	--	--	--
MW-04	12/2/1992	182.05	88.02	--	94.03	--	ND	ND	--	ND	ND	ND	ND	--	--	--	--	--	--	--	--
MW-04	7/22/1993	182.05	80.62	--	101.43	--	ND	--	--	ND	ND	ND	ND	--	--	--	--	--	--	--	--
MW-04	12/16/1993	182.05	79.80	--	102.25	--	ND	--	--	ND	ND	ND	ND	--	--	--	--	--	--	--	--
MW-04	2/16/1994	184.54	78.26	--	106.28	--	ND	--	--	**0.3**	**0.6**	ND	**0.8**	--	--	--	--	--	--	--	Resurveyed
MW-04	5/4/1994	184.54	79.27	--	105.27	--	ND	--	--	ND	ND	ND	ND	--	--	--	--	--	--	--	--
MW-04	8/1/1994	184.54	81.05	--	103.49	--	ND	--	--	**0.4**	ND	ND	ND	--	--	--	--	--	--	--	--
MW-04	11/21/1994	184.54	88.22	--	96.32	--	**12**	--	--	ND	ND	ND	ND	--	--	--	--	--	--	--	--

Table 2. Historical Groundwater Analyses and Gauging Results
Chevron Environmental Management Company
Chevron Montebello Terminal (Bulk Storage Facility) No. 100-1654
601 South Vail Avenue, Montebello, California

Well ID	Date Sampled	Top of Casing (ft MSL)	Depth to GW (ft bgs)	NAPL Thickness (feet)	GW Elevation (ft MSL)	Depth of Well (ft bgs)	TPHg (ug/L)	TPH Diesel (ug/L)	TPH with Silica Gel (ug/L)	Benzene (ug/L)	Toluene (ug/L)	Ethyl-benzene (ug/L)	Total Xylenes (ug/L)	MTBE 8020/8021 (ug/L)	MTBE 8260 (ug/L)	ETBE (ug/L)	DIPE (ug/L)	TAME (ug/L)	TBA (ug/L)	Ethanol (ug/L)	Comments
MW-04	8/29/1995	184.54	86.76	--	97.78	--	ND	--	--	ND	ND	ND	ND	--	--	--	--	--	--	--	--
MW-04	11/27/1995	184.54	88.61	--	95.93	--	ND	--	--	ND	ND	ND	ND	--	--	--	--	--	--	--	--
MW-04	5/20/1996	184.54	81.32	--	103.22	--	**390**	--	--	**35**	**85**	**19**	**75**	--	--	--	--	--	--	--	--
MW-04	1/22/1997	184.54	82.14	--	102.40	--	--	--	--	--	--	--	--	--	--	--	--	--	--	--	Inaccessible
MW-04	8/14/1997	184.54	83.58	--	100.96	--	ND	ND	--	ND	ND	ND	ND	ND	--	--	--	--	--	--	--
MW-04	1/2/1998	184.54	--	--	--	--	--	--	--	--	--	--	--	--	--	--	--	--	--	--	Inaccessible
MW-04	3/5/1998	183.43	81.95	--	101.48	--	ND	ND	--	ND	ND	ND	ND	ND	--	--	--	--	--	--	--
MW-04	6/9/1998	183.43	80.74	--	102.69	--	ND	ND	--	ND	ND	ND	ND	ND	--	--	--	--	--	--	--
MW-04	9/11/1998	183.43	85.07	--	98.36	--	ND	ND	--	**0.35**	**1.7**	**0.64**	**3.5**	ND	--	--	--	--	--	--	--
MW-04	12/16/1998	183.43	87.75	--	95.68	--	ND<500	ND<500	--	ND<0.3	ND<0.3	ND<0.3	ND<0.6	ND<10	--	--	--	--	--	--	--
MW-04	3/12/1999	183.43	88.31	--	95.12	--	ND<500	ND<500	--	ND<0.3	ND<0.3	ND<0.3	ND<0.6	ND<10	--	--	--	--	--	--	--
MW-04	6/29/1999	183.43	89.87	--	93.56	--	ND<500	ND<1,000	--	ND<0.3	ND<0.3	ND<0.3	ND<0.6	ND<10	--	--	--	--	--	--	--
MW-04	9/14/1999	183.43	94.75	--	88.68	--	ND<500	ND<500	--	ND<0.3	ND<0.3	ND<0.3	ND<0.6	ND<10	--	--	--	--	--	--	--
MW-04	12/8/1999	183.43	97.67	--	85.76	35.35	ND<500	ND<500	--	ND<0.3	ND<0.3	ND<0.3	ND<0.6	ND<5	--	--	--	--	--	--	--
MW-04	2/15/2000	184.54	--	--	--	35.35	--	--	--	--	--	--	--	--	--	--	--	--	--	--	Inaccessible
MW-04	3/17/2000	183.43	94.10	--	89.33	35.30	ND<500	ND<500	--	**3.0**	ND<0.3	ND<0.3	ND<0.6	ND<5	--	--	--	--	--	--	--
MW-04	4/24/2000	183.43	91.04	--	92.39	35.37	ND<500	ND<500	--	ND<0.3	ND<0.3	ND<0.3	ND<0.6	ND<5	--	--	--	--	--	--	--
MW-04	7/14/2000	183.43	91.91	--	91.52	35.18	ND<500	ND<500	--	ND<0.3	ND<0.3	ND<0.3	ND<0.6	ND<5	--	--	--	--	--	--	--
MW-04	10/11/2000	183.43	96.80	--	86.63	35.25	**134 J**	ND<500	--	**4.0**	ND<0.3	ND<0.3	ND<0.6	ND<5	--	--	--	--	--	--	--
MW-04	1/9/2001	183.43	97.28	--	86.15	35.24	**96 J**	ND<500	--	**3.0**	**3.0**	ND<0.3	**1.0**	ND<5	--	--	--	--	--	--	--
MW-04	5/1/2001	183.43	92.55	--	90.88	126.55	ND<100	ND<500	--	ND<5	ND<5	ND<5	ND<5	--	ND<1	ND<1	ND<1	ND<1	ND<10	--	--
MW-04	7/9/2001	183.43	95.92	--	87.51	126.75	ND<100	ND<1,000	--	ND<5	ND<5	ND<5	ND<5	--	ND<1	ND<1	ND<1	ND<1	ND<10	--	--
MW-04	10/23/2001	183.43	102.19	0	81.24	126.80	ND<100	ND<1,000	--	**2.5**	**14**	ND<5	**27**	--	ND<1	ND<1	ND<1	ND<1	ND<10	--	--
MW-04	1/9/2002	183.43	101.71	--	81.72	126.80	ND<100	ND<1,000	--	**2.5**	**2.9J**	ND<5	**8.2**	--	ND<1	ND<1	ND<1	ND<1	ND<10	--	--
MW-04	4/3/2002	185.81	99.79	--	86.02	126.80	ND<100	ND<1,000	--	**7.2**	ND<5	ND<5	ND<5	--	ND<1	ND<1	ND<1	ND<1	ND<10	--	--
MW-04	7/25/2002	185.81	96.71	--	89.10	123.20	**110**	ND<500	--	**1.8 J**	ND<1	ND<1	ND<1	--	ND<2	ND<2	ND<2	ND<2	ND<10	--	--
MW-04	1/28/2003	185.81	99.88	--	--	123.20	ND<50	**180 J**	--	**1.6 J**	ND<1	ND<1	ND<1	--	ND<2	ND<2	ND<2	ND<2	ND<10	--	--
MW-04	7/28/2003	185.81	91.36	--	94.45	119.56	**180**	ND<82	--	ND<1	ND<1	ND<1	ND<1	--	ND<2	ND<2	ND<2	ND<2	ND<10	--	--
MW-04	2/5/2004	185.81	102.76	--	83.05	119.70	ND<50	**98 J**	--	**2.3 J**	ND<1	ND<1	ND<1	--	ND<2	ND<2	ND<2	ND<2	ND<10	--	--
MW-04	7/20/2004	185.81	102.07	0	83.74	119.53	**630**	**120 J**	--	**45**	ND<1	ND<1	**1.0 J**	--	ND<2	ND<2	ND<2	ND<2	**12 J**	--	--
MW-04	1/25/2005	185.81	104.05	0	81.76	119.55	**930**	ND<82	--	**1.2 J**	ND<1	ND<1	ND<1	--	ND<2	ND<2	ND<2	ND<2	**21 J**	--	--
MW-04	7/13/2005	185.81	89.98	0	95.83	120.00	ND<50	**110 J**	--	ND<1	ND<1	ND<1	ND<1	--	ND<2	ND<2	ND<2	ND<2	ND<10	--	--
MW-04	3/2/2006	185.81	96.90	0	88.91	119.40	**25 J**	**83 J**	--	ND<0.5	ND<0.5	ND<0.5	ND<0.5	--	ND<0.5	ND<0.5	ND<0.5	ND<0.5	ND<5	--	--
MW-04	7/20/2006	185.81	88.78	0	97.03	119.60	ND<20	**140**	--	ND<0.5	ND<0.5	ND<0.5	ND<0.5	--	ND<0.5	ND<0.5	ND<0.5	ND<0.5	ND<5	--	--
MW-04	1/31/2007	185.81	87.89	0	97.92	119.44	ND<20	ND<50	--	ND<0.5	ND<0.5	ND<0.5	ND<0.5	--	ND<0.5	ND<0.5	ND<0.5	ND<0.5	ND<2	--	--
MW-04	7/31/2007	185.81	89.20	0	96.61	119.20	ND<20	ND<59	--	ND<0.5	ND<0.5	ND<0.5	ND<0.5	--	ND<0.5	ND<0.5	ND<0.5	ND<0.5	ND<2	--	--
MW-04	2/7/2008	185.81	100.55	0	85.26	119.29	ND<20	ND<50	--	ND<0.5	ND<0.5	ND<0.5	ND<0.5	--	ND<0.5	ND<0.5	ND<0.5	ND<0.5	ND<2	--	--
MW-04	7/23/2008	185.81	101.90	0	83.91	119.68	ND<20	**160**	--	ND<0.5	ND<0.5	ND<0.5	ND<0.5	--	ND<0.5	ND<0.5	ND<0.5	ND<0.5	ND<2	--	--
MW-04	3/19/2009	185.81	107.28	0	78.53	119.65	**82**	**100**	--	**1 J**	ND<0.5	ND<0.5	ND<0.5	--	**7**	ND<0.5	ND<0.5	ND<0.5	ND<2	--	--
MW-04	7/30/2009	185.81	108.91	0	76.90	119.65	**100**	**120**	--	**3**	ND<0.5	ND<0.5	ND<0.5	--	**9**	ND<0.5	ND<0.5	ND<0.5	**2 J**	--	--
MW-04	2/4/2010	185.81	113.77	0	72.04	119.72	**35 J**	**100 J**	--	ND<0.5	ND<0.5	ND<0.5	ND<0.5	--	**2**	ND<0.5	ND<0.5	ND<0.5	ND<2	--	--
MW-04	8/10/2010	185.81	107.59	0	78.22	119.76	ND<20	**130**	--	ND<0.5	ND<0.5	ND<0.5	ND<0.5	--	**2**	ND<0.5	ND<0.5	ND<0.5	ND<2	--	--
MW-04	2/2/2011	185.81	110.07	0	75.74	119.73	ND<20	**52 J**	--	ND<0.5	ND<0.5	ND<0.5	ND<0.5	--	**1**	ND<0.5	ND<0.5	ND<0.5	ND<2	--	--
MW-04	8/11/2011	178.47	98.15	0	80.32	120.00	ND<20	ND<47	--	ND<0.5	ND<0.5	ND<0.5	ND<0.5	--	ND<0.5	ND<0.5	ND<0.5	ND<0.5	ND<2	--	--
MW-04	3/1/2012	178.47	95.88	0	82.59	119.63	ND<20	ND<50	--	ND<0.5	ND<0.5	ND<0.5	ND<0.5	--	ND<0.5	ND<0.5	ND<0.5	ND<0.5	ND<2	--	--
MW-04	7/2/2012	178.47	96.54	0	81.93	119.66	**34 J**	ND<50	--	ND<0.5	ND<0.5	ND<0.5	**11**	--	ND<0.5	ND<0.5	ND<0.5	ND<0.5	ND<2	--	--
MW-04	1/3/2013	178.47	105.22	0	73.25	119.58	ND<20	ND<50	--	ND<0.5	ND<0.5	ND<0.5	ND<0.5	--	ND<0.5	ND<0.5	ND<0.5	ND<0.5	ND<2	--	--
MW-04	7/1/2013	178.47	109.58	0	68.89	119.60	ND<20	ND<50	--	ND<0.5	ND<0.5	ND<0.5	ND<0.5	--	ND<0.5	ND<0.5	ND<0.5	ND<0.5	ND<2	--	--
MW-04	2/12/2014	178.47	DRY	0	--	119.51	--	--	--	--	--	--	--	--	--	--	--	--	--	--	DRY
MW-04	7/1/2014	178.47	DRY	0	--	119.62	--	--	--	--	--	--	--	--	--	--	--	--	--	--	DRY
MW-04	2/13/2015	178.47	DRY	0	--	119.38	--	--		--	--	--	--	--	--	--	--	--	--	--	DRY
MW-05	12/1/1989	187.64	--	--	--	--	**17**	**1,300**	--	ND	ND	ND	ND		--	--	--	--	--	--	--
MW-05	12/8/1989	187.64	108.95	--	78.69	--	--	--	--	--	--	--	--	--	--	--	--	--	--	--	--
MW-05	4/29/1991	187.64	98.14	--	89.50	--	--	--	--	--	--	--	--	--	--	--	--	--	--	--	--
MW-05	9/19/1991	187.64	92.46	--	95.18	--	ND	ND	--	**6.0**	**1.0**	ND	**1.0**	--	--	--	--	--	--	--	--
MW-05	12/2/1992	187.64	92.42	--	95.22	--	ND	ND	--	ND	ND	ND	ND	--	--	--	--	--	--	--	--
MW-05	7/22/1993	187.64	85.21	--	102.43	--	ND	ND	--	ND	ND	ND	ND	--	--	--	--	--	--	--	--

Table 2. Historical Groundwater Analyses and Gauging Results
Chevron Environmental Management Company
Chevron Montebello Terminal (Bulk Storage Facility) No. 100-1654
601 South Vail Avenue, Montebello, California

Well ID	Date Sampled	Top of Casing (ft MSL)	Depth to GW (ft bgs)	NAPL Thickness (feet)	GW Elevation (ft MSL)	Depth of Well (ft bgs)	TPHg (ug/L)	TPH Diesel (ug/L)	TPH with Silica Gel (ug/L)	Benzene (ug/L)	Toluene (ug/L)	Ethyl-benzene (ug/L)	Total Xylenes (ug/L)	MTBE 8020/8021 (ug/L)	MTBE 8260 (ug/L)	ETBE (ug/L)	DIPE (ug/L)	TAME (ug/L)	TBA (ug/L)	Ethanol (ug/L)	Comments
MW-05	12/16/1993	187.64	--	--	--	--	--	--	--	--	--	--	--	--	--	--	--	--	--	--	--
MW-05	2/16/1994	187.63	82.65	--	104.98	--	ND	--	--	ND	ND	ND	ND	--	--	--	--	--	--	--	Resurveyed
MW-05	5/4/1994	187.63	80.45	--	107.18	--	ND	--	--	ND	**1.0**	ND	ND	--	--	--	--	--	--	--	--
MW-05	8/1/1994	187.63	83.42	--	104.21	--	ND	--	--	ND	ND	ND	ND	--	--	--	--	--	--	--	--
MW-05	11/21/1994	187.63	90.45	--	97.18	28.05	**12**	--	--	ND	ND	ND	ND	--	--	--	--	--	--	--	--
MW-05	8/29/1995	187.63	89.41	--	98.22	28.00	ND	--	--	ND	ND	ND	ND	--	--	--	--	--	--	--	--
MW-05	11/27/1995	187.63	90.97	--	96.66	28.05	ND	--	--	ND	ND	ND	ND	--	--	--	--	--	--	--	--
MW-05	5/20/1996	187.63	83.48	--	104.15	28.00	**1,100**	--	--	**120**	**280**	**37**	**160**	--	--	--	--	--	--	--	--
MW-05	8/26/1996	187.63	87.21	--	100.42	28.14	ND	ND	--	ND	ND	ND	ND	ND	--	--	--	--	--	--	--
MW-05	11/11/1996	187.63	86.70	--	100.93	28.03	ND	ND	--	ND	ND	ND	ND	ND	--	--	--	--	--	--	--
MW-05	1/22/1997	187.63	84.16	--	103.47	28.07	--	--	--	--	--	--	--	--	--	--	--	--	--	--	Inaccessible
MW-05	4/24/1997	187.63	80.40	--	107.23	28.02	ND	--	--	ND	ND	ND	ND	ND	--	--	--	--	--	--	--
MW-05	6/9/1998	187.63	82.88	--	104.75	28.05	ND	ND	--	ND	ND	ND	ND	ND	--	--	--	--	--	--	--
MW-05	12/16/1998	187.63	90.03	--	97.60	--	ND<500	ND<500	--	ND<0.3	ND<0.3	ND<0.3	ND<0.6	ND<10	--	--	--	--	--	--	--
MW-05	3/12/1999	187.63	90.46	--	97.17	--	ND<500	ND<500	--	ND<0.3	ND<0.3	ND<0.3	ND<0.6	ND<10	--	--	--	--	--	--	--
MW-05	6/29/1999	187.63	92.00	--	95.63	--	ND<500	ND<1000	--	ND<0.3	ND<0.3	ND<0.3	ND<0.6	ND<10	--	--	--	--	--	--	--
MW-05	9/14/1999	187.63	97.25	--	90.38	--	ND<500	ND<500	--	ND<0.3	ND<0.3	ND<0.3	ND<0.6	ND<10	--	--	--	--	--	--	--
MW-05	12/8/1999	187.63	98.25	--	89.38	--	ND<500	ND<500	--	ND<0.3	ND<0.3	ND<0.3	ND<0.6	ND<5.0	--	--	--	--	--	--	--
MW-05	2/15/2000	187.63	98.60	--	89.03	--	ND<500	ND<500	--	ND<0.3	ND<0.3	ND<0.3	ND<0.6	ND<5.0	--	--	--	--	--	--	--
MW-05	4/24/2000	187.63	93.08	--	94.55	--	ND<500	ND<500	--	ND<0.3	ND<0.3	ND<0.3	ND<0.6	ND<5.0	--	--	--	--	--	--	--
MW-05	7/14/2000	187.63	93.98	--	93.65	--	ND<500	ND<500	--	ND<0.3	ND<0.3	ND<0.3	ND<0.6	ND<5.0	--	--	--	--	--	--	--
MW-05	10/11/2000	187.63	99.24	--	88.39	--	ND<500	ND<500	--	ND<0.3	ND<0.3	ND<0.3	ND<0.6	ND<5	--	--	--	--	--	--	--
MW-05	1/9/2001	187.63	99.34	--	88.29	--	ND<100	ND<500	--	ND<0.3	ND<0.3	ND<0.3	ND<0.6	ND<5	--	--	--	--	--	--	--
MW-05	5/1/2001	187.63	94.66	--	92.97	118.61	ND<100	ND<500	--	ND<5	ND<5	ND<5	ND<5	--	ND<1	ND<1	ND<1	ND<1	ND<10	--	--
MW-05	7/9/2001	187.63	98.09	--	89.54	118.76	ND<100	ND<1,000	--	ND<5	ND<5	ND<5	ND<5	--	ND<1	ND<1	ND<1	ND<1	ND<10	--	--
MW-05	10/23/2001	187.63	105.25	--	82.38	118.80	ND<100	ND<1,000	--	**3.2**	**20**	**5.2**	**40**	--	ND<1	ND<1	ND<1	ND<1	ND<10	--	--
MW-05	1/9/2002	187.63	103.47	--	84.16	118.80	**195**	ND<1,000	--	**13**	**15**	**5.9**	**34**	--	ND<1	ND<1	ND<1	ND<1	ND<10	--	--
MW-05	4/3/2002	187.63	101.51	--	86.12	118.80	ND<100	ND<1,000	--	ND<1	ND<5	ND<5	ND<5	--	ND<1	ND<1	ND<1	ND<1	ND<10	--	--
MW-05	7/25/2002	187.63	102.30	--	85.33	118.55	ND<50	ND<500	--	ND<1	ND<1	ND<1	ND<1	--	ND<2	ND<2	ND<2	ND<2	ND<10	--	--
MW-05	1/28/2003	188.00	104.53	--	83.47	118.75	ND<50	ND<82	--	ND<1	ND<1	ND<1	ND<1	--	ND<2	ND<2	ND<2	ND<2	ND<10	--	--
MW-05	7/28/2003	188.00	100.83	--	87.17	118.86	**190**	ND<82	--	ND<1	ND<1	ND<1	ND<1	--	ND<2	ND<2	ND<2	ND<2	ND<10	--	--
MW-05	2/5/2004	188.00	113.26	--	74.74	118.89	ND<50	**220 J**	--	ND<1	ND<1	ND<1	ND<1	--	ND<2	ND<2	ND<2	ND<2	ND<10	--	--
MW-05	7/20/2004	188.00	111.70	0	76.30	118.95	ND<50	ND<82	--	ND<1	ND<1	ND<1	ND<1	--	ND<2	ND<2	ND<2	ND<2	ND<10	--	--
MW-05	1/25/2005	188.00	111.29	0	76.71	118.65	ND<50	ND<82	--	ND<1	ND<1	ND<1	ND<1	--	ND<2	ND<2	ND<2	ND<2	ND<10	--	--
MW-05	7/13/2005	188.00	97.93	0	90.07	118.74	ND<50	ND<82	--	ND<1	ND<1	ND<1	ND<1	--	ND<2	ND<2	ND<2	ND<2	ND<10	--	--
MW-05	3/2/2006	188.00	106.40	0	81.60	118.84	ND<20	**51 J**	--	ND<0.5	ND<0.5	ND<0.5	ND<0.5	--	ND<0.5	ND<0.5	ND<0.5	ND<0.5	ND<5	--	--
MW-05	7/20/2006	188.00	97.24	0	90.76	118.92	ND<20	**190**	--	ND<0.5	ND<0.5	ND<0.5	ND<0.5	--	ND<0.5	ND<0.5	ND<0.5	ND<0.5	ND<5	--	--
MW-05	1/31/2007	188.00	96.88	0	91.12	118.90	ND<20	ND<50	--	ND<0.5	ND<0.5	ND<0.5	ND<0.5	--	ND<0.5	ND<0.5	ND<0.5	ND<0.5	ND<2	--	--
MW-05	7/31/2007	188.00	99.66	0	88.34	118.83	ND<20	ND<58	--	ND<0.5	ND<0.5	ND<0.5	ND<0.5	--	ND<0.5	ND<0.5	ND<0.5	ND<0.5	ND<2	--	--
MW-05	2/7/2008	188.00	109.92	0	78.08	118.86	ND<20	**100***	--	ND<0.5	ND<0.5	ND<0.5	ND<0.5	--	ND<0.5	ND<0.5	ND<0.5	ND<0.5	ND<2	--	--
MW-05	7/23/2008	188.00	112.29	0	75.71	118.79	ND<20	**100 J**	--	ND<0.5	ND<0.5	ND<0.5	ND<0.5	--	ND<0.5	ND<0.5	ND<0.5	ND<0.5	ND<2	--	--
MW-05	3/19/2009	188.00	115.54	0	72.46	118.69	ND<20	ND<50	--	ND<0.5	ND<0.5	ND<0.5	ND<0.5	--	ND<0.5	ND<0.5	ND<0.5	ND<0.5	ND<2	--	--
MW-05	7/30/2009	188.00	DRY	0	--	118.73	--	--	--	--	--	--	--	--	--	--	--	--	--	--	DRY
MW-05	2/4/2010	188.00	DRY	0	--	118.94	--	--	--	--	--	--	--	--	--	--	--	--	--	--	DRY
MW-05	8/10/2010	188.00	DRY	0	--	118.94	--	--	--	--	--	--	--	--	--	--	--	--	--	--	DRY
MW-05	2/2/2011	188.00	DRY	0	--	118.89	--	--	--	--	--	--	--	--	--	--	--	--	--	--	DRY
MW-05	8/11/2011	188.26	109.80	0	78.46	118.75	ND<20	ND<47	--	ND<0.5	ND<0.5	ND<0.5	ND<0.5	--	ND<0.5	ND<0.5	ND<0.5	ND<0.5	ND<2	--	--
MW-05	3/1/2012	188.26	104.85	0	83.41	118.95	ND<20	ND<50	--	ND<0.5	ND<0.5	ND<0.5	ND<0.5	--	ND<0.5	ND<0.5	ND<0.5	ND<0.5	ND<2	--	--
MW-05	7/2/2012	188.26	105.84	0	82.42	118.96	ND<20	ND<50	--	ND<0.5	ND<0.5	ND<0.5	**0.6 J**	--	ND<0.5	ND<0.5	ND<0.5	ND<0.5	ND<2	--	--
MW-05	1/3/2013	188.26	115.70	0	72.56	118.72	ND<20	ND<50	--	ND<0.5	ND<0.5	ND<0.5	ND<0.5	--	ND<0.5	ND<0.5	ND<0.5	ND<0.5	ND<2	--	--
MW-05	7/1/2013	188.26	DRY	0	--	118.85	--	--	--	--	--	--	--	--	--	--	--	--	--	--	DRY
MW-05	2/12/2014	188.26	DRY	0	--	118.81	--	--	--	--	--	--	--	--	--	--	--	--	--	--	DRY
MW-05	7/1/2014	188.26	DRY	0	--	118.91	--	--	--	--	--	--	--	--	--	--	--	--	--	--	DRY
MW-05	2/13/2015	188.26	DRY	0	--	118.86	--	--		--	--	--	--	--	--	--	--	--	--	--	DRY
MW-06	12/1/1989	186.06	--	--	--	--	**680**	**560**	--	**22**	ND	ND	ND	--	--	--	--	--	--	--	--
MW-06	12/8/1989	186.06	105.40	--	80.66	--	--	--	--	--	--	--	--	--	--	--	--	--	--	--	--
MW-06	4/29/1991	186.06	94.50	--	91.56	--	--	--	--	--	--	--	--	--	--	--	--	--	--	--	--

Table 2. Historical Groundwater Analyses and Gauging Results
Chevron Environmental Management Company
Chevron Montebello Terminal (Bulk Storage Facility) No. 100-1654
601 South Vail Avenue, Montebello, California

Well ID	Date Sampled	Top of Casing (ft MSL)	Depth to GW (ft bgs)	NAPL Thickness (feet)	GW Elevation (ft MSL)	Depth of Well (ft bgs)	TPHg (ug/L)	TPH Diesel (ug/L)	TPH with Silica Gel (ug/L)	Benzene (ug/L)	Toluene (ug/L)	Ethyl-benzene (ug/L)	Total Xylenes (ug/L)	MTBE 8020/8021 (ug/L)	MTBE 8260 (ug/L)	ETBE (ug/L)	DIPE (ug/L)	TAME (ug/L)	TBA (ug/L)	Ethanol (ug/L)	Comments
MW-06	9/21/1991	186.06	98.67	--	87.39	--	ND	ND	--	ND	ND	ND	ND	--	--	--	--	--	--	--	--
MW-06	12/2/1992	186.06	82.63	--	103.43	--	ND	ND	--	ND	ND	ND	ND	--	--	--	--	--	--	--	--
MW-06	7/22/1993	186.06	81.44	--	104.62	--	ND	--	--	ND	ND	ND	ND	--	--	--	--	--	--	--	--
MW-06	12/16/1993	186.06	80.80	--	105.26	--	--	--	--	--	--	--	--	--	--	--	--	--	--	--	--
MW-06	2/16/1994	186.06	80.11	--	105.95	--	ND	--	--	**1.0**	**1.0**	ND	**1.0**	--	--	--	--	--	--	--	--
MW-06	5/4/1994	186.06	77.83	--	108.23	--	ND	--	--	**1.0**	**1.0**	ND	ND	--	--	--	--	--	--	--	--
MW-06	8/1/1994	186.06	80.60	--	105.46	--	**490**	--	--	**12**	ND	ND	ND	--	--	--	--	--	--	--	--
MW-06	11/21/1994	186.06	88.19	--	97.87	--	**290**	--	--	**100**	**1.0**	ND	ND	--	--	--	--	--	--	--	--
MW-06	8/29/1995	186.06	86.86	--	99.20	--	ND	--	--	**30**	ND	ND	ND	--	--	--	--	--	--	--	--
MW-06	11/27/1995	186.06	88.61	--	97.45	--	**93**	--	--	**2.0**	ND	ND	ND	--	--	--	--	--	--	--	--
MW-06	5/20/1996	186.06	80.78	--	105.28	--	**360**	--	--	**20**	**68**	**13**	**58**	--	--	--	--	--	--	--	--
MW-06	8/26/1996	186.06	84.43	--	101.63	--	ND	ND	--	ND	ND	ND	ND	ND	--	--	--	--	--	--	--
MW-06	11/11/1996	186.06	84.29	--	101.77	--	ND	ND	--	ND	ND	ND	ND	ND	--	--	--	--	--	--	--
MW-06	1/22/1997	186.06	81.98	--	104.08	--	--	--	--	--	--	--	--	--	--	--	--	--	--	--	Inaccessible
MW-06	4/24/1997	186.06	77.84	--	108.22	--	ND	--	--	ND	ND	ND	ND	ND	--	--	--	--	--	--	--
MW-06	6/9/1998	188.71	84.23	--	104.48	--	ND	ND	--	ND	ND	ND	ND	ND	--	--	--	--	--	--	--
MW-06	12/16/1998	188.71	91.63	--	97.08	--	ND<500	ND<500	--	ND<0.3	ND<0.3	ND<0.3	ND<0.6	ND<10	--	--	--	--	--	--	--
MW-06	3/12/1999	188.71	92.08	--	96.63	--	ND<500	ND<500	--	ND<0.3	ND<0.3	ND<0.3	ND<0.6	ND<10	--	--	--	--	--	--	--
MW-06	6/29/1999	188.71	93.83	--	94.88	--	ND<500	ND<1,000	--	ND<0.3	ND<0.3	ND<0.3	ND<0.6	ND<10	--	--	--	--	--	--	--
MW-06	9/14/1999	188.71	--	--	--	--	--	--	--	--	--	--	--	--	--	--	--	--	--	--	Unable to locate
MW-06	9/30/1999	188.71	100.00	--	88.71	--	ND<500	ND<500	--	ND<0.3	ND<0.3	ND<0.3	ND<0.6	ND<10	--	--	--	--	--	--	--
MW-06	12/8/1999	188.71	98.01	--	90.70	--	ND<500	ND<500	--	ND<0.3	ND<0.3	ND<0.3	ND<0.6	ND<5.0	--	--	--	--	--	--	--
MW-06	2/15/2000	188.71	100.58	--	88.13	--	ND<500	ND<500	--	ND<0.3	ND<0.3	ND<0.3	ND<0.6	ND<5.0	--	--	--	--	--	--	--
MW-06	4/24/2000	188.71	94.29	--	94.42	--	**169**	ND<500	--	**26**	ND<0.6	ND<0.6	**3.0**	**9.0**	--	--	--	--	--	--	--
MW-06	7/14/2000	188.71	95.51	--	93.20	--	ND<500	ND<500	--	ND<0.3	ND<0.3	ND<0.3	ND<0.6	ND<5.0	--	--	--	--	--	--	--
MW-06	10/11/2000	188.71	100.98	--	87.73	--	ND<500	ND<500	--	ND<0.3	ND<0.3	ND<0.3	ND<0.6	ND<5	--	--	--	--	--	--	--
MW-06	1/9/2001	188.71	101.27	--	87.44	--	ND<100	ND<500	--	**3.0**	ND<0.3	ND<0.3	ND<0.6	ND<5	--	--	--	--	--	--	--
MW-06	5/1/2001	188.71	96.08	--	92.63	131.85	ND<100	ND<500	--	ND<5	ND<5	ND<5	ND<5	--	ND<1	ND<1	ND<1	ND<1	ND<10	--	--
MW-06	7/9/2001	188.71	99.87	--	88.84	131.95	ND<100	ND<1,000	--	ND<5	ND<5	ND<5	ND<5	--	ND<1	ND<1	ND<1	ND<1	ND<10	--	--
MW-06	10/23/2001	188.71	107.00	--	81.71	132.03	ND<100	ND<1,000	--	**1.0**	**5.9**	ND<5	**11**	--	ND<1	ND<1	ND<1	ND<1	ND<10	--	--
MW-06	1/9/2002	188.71	105.34	--	83.37	132.03	ND<100	ND<1,000	--	ND<1	ND<5	ND<5	**4.3J**	--	ND<1	ND<1	ND<1	ND<1	ND<10	--	--
MW-06	4/3/2002	191.09	103.30	--	87.79	132.03	ND<100	ND<1,000	--	ND<1	ND<5	ND<5	ND<5	--	ND<1	ND<1	ND<1	ND<1	ND<10	--	--
MW-06	7/25/2002	191.09	99.06	--	92.03	125.99	ND<50	ND<500	--	ND<1	ND<1	ND<1	ND<1	--	ND<2	ND<2	ND<2	ND<2	ND<10	--	--
MW-06	1/28/2003	191.09	100.40	--	--	125.72	ND<50	**91 J**	--	ND<1	ND<1	ND<1	ND<1	--	ND<2	ND<2	ND<2	ND<2	ND<10	--	--
MW-06	7/28/2003	191.09	95.97	--	95.12	125.05	**100**	ND<82	--	ND<1	ND<1	ND<1	ND<1	--	ND<2	ND<2	ND<2	ND<2	ND<10	--	--
MW-06	2/5/2004	191.09	108.29	--	82.80	126.37	**940**	**430 J**	--	**270**	**3.1 J**	ND<1	**17**	--	**5.6**	ND<2	ND<2	ND<2	**31**	--	--
MW-06	7/20/2004	191.09	106.80	0	84.29	125.40	ND<50	ND<82	--	**2.4 J**	ND<1	ND<1	ND<1	--	ND<2	ND<2	ND<2	ND<2	ND<10	--	--
MW-06	1/25/2005	191.09	106.25	0	84.84	125.24	ND<50	ND<82	--	ND<1	ND<1	ND<1	ND<1	--	ND<2	ND<2	ND<2	ND<2	ND<10	--	--
MW-06	7/13/2005	191.09	92.60	0	98.49	125.26	ND<50	**130 J**	--	ND<1	ND<1	ND<1	ND<1	--	ND<2	ND<2	ND<2	ND<2	ND<10	--	--
MW-06	3/2/2006	191.09	101.51	0	89.58	125.18	ND<20	ND<50	--	ND<0.5	ND<0.5	ND<0.5	ND<0.5	--	ND<0.5	ND<0.5	ND<0.5	ND<0.5	ND<5	--	--
MW-06	7/20/2006	191.09	91.94	0	99.15	125.02	ND<20	**110**	--	ND<0.5	ND<0.5	ND<0.5	ND<0.5	--	ND<0.5	ND<0.5	ND<0.5	ND<0.5	ND<5	--	--
MW-06	1/31/2007	191.09	91.70	0	99.39	125.50	ND<20	ND<50	--	ND<0.5	ND<0.5	ND<0.5	ND<0.5	--	ND<0.5	ND<0.5	ND<0.5	ND<0.5	ND<2	--	--
MW-06	7/31/2007	191.09	92.80	0	98.29	125.30	ND<20	**62 J**	--	ND<0.5	ND<0.5	ND<0.5	ND<0.5	--	ND<0.5	ND<0.5	ND<0.5	ND<0.5	ND<2	--	--
MW-06	2/7/2008	191.09	105.10	0	85.99	125.21	ND<20	**62 J***	--	ND<0.5	ND<0.5	ND<0.5	ND<0.5	--	ND<0.5	ND<0.5	ND<0.5	ND<0.5	ND<2	--	--
MW-06	7/23/2008	191.09	107.37	0	83.72	125.48	ND<20	**170**	--	ND<0.5	ND<0.5	ND<0.5	ND<0.5	--	**0.6 J**	ND<0.5	ND<0.5	ND<0.5	ND<2	--	--
MW-06	3/19/2009	191.09	110.63	0	80.46	125.37	ND<20	ND<50	--	ND<0.5	ND<0.5	ND<0.5	ND<0.5	--	**2**	ND<0.5	ND<0.5	ND<0.5	ND<2	--	--
MW-06	7/30/2009	191.09	114.62	0	76.47	125.29	ND<20	**55 J**	--	ND<0.5	ND<0.5	ND<0.5	ND<0.5	--	**1**	ND<0.5	ND<0.5	ND<0.5	ND<2	--	--
MW-06	2/4/2010	191.09	119.52	0	71.57	125.43	**100**	**180**	--	ND<0.5	ND<0.5	ND<0.5	ND<0.5	--	**1**	ND<0.5	ND<0.5	ND<0.5	ND<2	--	--
MW-06	8/10/2010	191.09	110.40	0	80.69	125.41	ND<20	**470**	--	ND<0.5	ND<0.5	ND<0.5	ND<0.5	--	**0.5 J**	ND<0.5	ND<0.5	ND<0.5	ND<2	--	--
MW-06	2/2/2011	191.09	109.99	0	81.10	125.39	ND<20	**290**	--	ND<0.5	ND<0.5	ND<0.5	ND<0.5	--	ND<0.5	ND<0.5	ND<0.5	ND<0.5	ND<2	--	--
MW-06	8/11/2011	184.28	99.79	0	84.49	125.29	**34 J**	ND<48	--	ND<0.5	ND<0.5	ND<0.5	ND<0.5	--	ND<0.5	ND<0.5	ND<0.5	ND<0.5	ND<2	--	--
MW-06	3/1/2012	184.28	99.72	0	84.56	125.36	ND<20	ND<50	--	ND<0.5	ND<0.5	ND<0.5	ND<0.5	--	ND<0.5	ND<0.5	ND<0.5	ND<0.5	ND<2	--	--
MW-06	7/2/2012	184.28	100.72	0	83.56	125.33	ND<20	ND<50	--	ND<0.5	**0.5 J**	ND<0.5	**1**	--	ND<0.5	ND<0.5	ND<0.5	ND<0.5	ND<2	--	--
MW-06	1/3/2013	184.28	111.12	0	73.16	124.88	ND<20	ND<50	--	ND<0.5	ND<0.5	ND<0.5	ND<0.5	--	ND<0.5	ND<0.5	ND<0.5	ND<0.5	ND<2	--	--
MW-06	7/1/2013	184.28	116.08	0	68.20	125.40	ND<20	ND<50	--	ND<0.5	ND<0.5	ND<0.5	ND<0.5	--	ND<0.5	ND<0.5	ND<0.5	ND<0.5	ND<2	--	--
MW-06	2/12/2014	184.28	DRY	0	--	125.21	--	--	--	--	--	--	--	--	--	--	--	--	--	--	DRY
MW-06	7/1/2014	184.28	DRY	0	--	125.37	--	--	--	--	--	--	--	--	--	--	--	--	--	--	DRY
MW-06	2/13/2015	184.28	DRY	0	--	125.15	--	--		--	--	--	--	--	--	--	--	--	--	--	DRY

Table 2. Historical Groundwater Analyses and Gauging Results
Chevron Environmental Management Company
Chevron Montebello Terminal (Bulk Storage Facility) No. 100-1654
601 South Vail Avenue, Montebello, California

Well ID	Date Sampled	Top of Casing (ft MSL)	Depth to GW (ft bgs)	NAPL Thickness (feet)	GW Elevation (ft MSL)	Depth of Well (ft bgs)	TPHg (ug/L)	TPH Diesel (ug/L)	TPH with Silica Gel (ug/L)	Benzene (ug/L)	Toluene (ug/L)	Ethyl-benzene (ug/L)	Total Xylenes (ug/L)	MTBE 8020/8021 (ug/L)	MTBE 8260 (ug/L)	ETBE (ug/L)	DIPE (ug/L)	TAME (ug/L)	TBA (ug/L)	Ethanol (ug/L)	Comments
MW-07	12/5/1989	185.65	--	--		--	**4,300**	**1,100**	--	**200**	**240**	**75**	**280**	--	--	--	--	--	--	--	--
MW-07	12/8/1989	185.65	103.35	--	82.30	--	--	--	--	--	--	--	--	--	--	--	--	--	--	--	--
MW-07	4/29/1991	185.65	92.73	--	92.92	--	--	--	--	--	--	--	--	--	--	--	--	--	--	--	--
MW-07	9/21/1991	185.65	94.62	--	91.03	--	**1,100**	ND	--	**98**	**190**	**28**	**180**	--	--	--	--	--	--	--	--
MW-07	11/15/1991	185.65	--	--	--	--	**130**		--	**4.0**	**17**	**1.1**	**32**	--	--	--	--	--	--	--	--
MW-07	7/22/1993	185.65	--	--	--	--	--	--	--	--	--	--	--	--	--	--	--	--	--	--	--
MW-07	12/16/1993	185.65	--	--	--	--	--	--	--	--	--	--	--	--	--	--	--	--	--	--	--
MW-07	2/17/1994	185.65	75.85	--	109.80	--	**8,400**	ND	--	**670**	**1,600**	**69**	**1,000**	--	--	--	--	--	--	--	--
MW-07	5/4/1994	185.65	74.14	--	111.51	--	**3,600**	ND	--	**110**	**160**	**41**	**380**	--	--	--	--	--	--	--	--
MW-07	8/1/1994	185.65	75.66	--	109.99	--	--	--	--	--	--	--	--	--	--	--	--	--	--	--	--
MW-07	11/21/1994	185.65	84.04	--	101.61	--	--	--	--	--	--	--	--	--	--	--	--	--	--	--	--
MW-07	8/29/1995	185.65	81.49	--	104.16	--	--	--	--	--	--	--	--	--	--	--	--	--	--	--	--
MW-07	11/27/1995	185.65	85.04	--	100.61	--	--	--	--	--	--	--	--	--	--	--	--	--	--	--	--
MW-07	5/20/1996	185.65	76.46	--	109.19	--	--	--	--	--	--	--	--	--	--	--	--	--	--	--	--
MW-07	8/26/1996	185.65	80.50	0.25	105.15	--	--	--	--	--	--	--	--	--	--	--	--	--	--	--	--
MW-07	11/11/1996	185.65	79.98	--	105.67	--	--	--	--	--	--	--	--	--	--	--	--	--	--	--	--
MW-07	1/22/1997	185.65	78.03	--	107.62	--	--	--	--	--	--	--	--	--	--	--	--	--	--	--	--
MW-07	4/24/1997	185.65	74.60	--	111.05	--	--	--	--	--	--	--	--	--	--	--	--	--	--	--	--
MW-07	6/9/1998	185.65	76.43	0.01	109.22	--	--	--	--	--	--	--	--	--	--	--	--	--	--	--	--
MW-07	12/16/1998	185.65	85.16	1.31	100.49	--	--	--	--	--	--	--	--	--	--	--	--	--	--	--	--
MW-07	3/12/1999	185.65	86.07	1.23	99.58	--	--	--	--	--	--	--	--	--	--	--	--	--	--	--	--
MW-07	6/29/1999	185.65	87.12	1.26	98.53	--	--	--	--	--	--	--	--	--	--	--	--	--	--	--	--
MW-07	9/14/1999	185.65	91.62	1.41	94.03	--	--	--	--	--	--	--	--	--	--	--	--	--	--	--	--
MW-07	12/8/1999	185.65	95.87	1.23	89.78	--	--	--	--	--	--	--	--	--	--	--	--	--	--	--	--
MW-07	2/15/2000	185.65	94.69	0.05	90.96	--	--	--	--	--	--	--	--	--	--	--	--	--	--	--	--
MW-07	4/24/2000	185.65	91.58	0.22	94.07	--	--	--	--	--	--	--	--	--	--	--	--	--	--	--	--
MW-07	7/14/2000	185.65	88.38	--	97.27	--	**51,000**	**2,200**	--	**736**	**2,120**	**410**	**6,010**	ND<500	--	--	--	--	--	--	--
MW-07	10/11/2000	185.65	93.02	--	92.63	--	**26,500**	ND<500	--	**55**	**217**	**405**	**2,440**	**115**	ND<1	--	--	--	--	--	--
MW-07	1/9/2001	185.65	94.84	--	90.81	--	**669**	ND<500	--	**13**	**3.0**	**3.0**	**11**	**11**	--	--	--	--	--	--	--
MW-07	5/1/2001	185.65	90.40	--	95.25	126.45	**819**	ND<500	--	ND<5	ND<5	ND<5	**21**	--	ND<1	ND<1	ND<1	ND<1	ND<10	--	--
MW-07	7/9/2001	185.65	92.90	--	92.75	124.84	**2,320**	ND<1,000	--	**103**	**72**	ND<5	**66**	--	ND<1	ND<1	ND<1	ND<1	**12**	--	Hydrocarbon odor
MW-07	10/24/2001	185.65	98.13	--	87.52	124.95	**6,180**	**3,700**	--	**91**	**344**	**185**	**1,060**	--	ND<10	ND<10	ND<10	ND<10	ND<100	--	Hydrocarbon odor
MW-07	1/9/2002	185.65	99.25	--	86.40	124.95	**5,950**	ND<1,000	--	**464**	**74**	**147**	**382**	--	ND<1	ND<1	ND<1	ND<1	ND<10	--	Hydrocarbon odor
MW-07	4/3/2002	185.65	96.76	--	88.89	124.95	**7,790**	ND<1,000	--	**500**	**184**	**114**	**308**	--	ND<1	ND<1	ND<1	ND<1	**17**	--	--
MW-07	7/25/2002	185.65	--	--	--	124.95	--	--	--	--	--	--	--	--	--	--	--	--	--	--	Well inaccessible
MW-07	1/28/2003	183.26	99.28	--	83.98	125.00	--	--	--	--	--	--	--	--	--	--	--	--	--	--	Well inaccessible
MW-07	2/18/2003	183.26	98.62	--	84.64	124.99	**84 J**	--	--	**3.2 J**	ND<1	ND<1	**3.3 J**	--	ND<2	ND<2	ND<2	ND<2	ND<10	--	--
MW-07	7/29/2003	183.26	95.79	--	87.47	125.00	**490**	**380 J**	--	**130**	**54**	**2.1 J**	**78**	--	ND<2	ND<2	ND<2	ND<2	ND<10	--	--
MW-07	2/5/2004	183.26	103.89	--	79.37	123.01	**650**	**130 J**	--	**65**	**6.3**	**6.3**	**32**	--	ND<2	ND<2	ND<2	ND<2	ND<10	--	--
MW-07	7/20/2004	183.26	106.02	0	77.24	124.85	**680**	**170 J**	--	**140**	**22**	ND<1	**16**	--	ND<2	ND<2	ND<2	ND<2	ND<10	--	--
MW-07	1/25/2005	183.26	104.10	0	79.16	124.90	**3,300**	**750**	--	**360**	**330**	**92**	**340**	--	ND<8	ND<8	ND<8	ND<8	ND<40	--	--
MW-07	7/13/2005	183.26	93.86	0	89.40	124.77	**1,900**	**550**	--	**99**	**95**	**61**	**310**	--	ND<5	ND<5	ND<5	ND<5	ND<25	--	--
MW-07	3/2/2006	183.26	100.18	0	83.08	125.12	--	--	--	--	--	--	--	--	--	--	--	--	--	--	Not sampled; fumes in Tank Farm
MW-07	7/20/2006	183.26	92.03	0	91.23	124.97	**210**	**73 J**	--	**7**	**2 J**	**0.6 J**	**5.0**	--	ND<0.5	ND<0.5	ND<0.5	ND<0.5	ND<5	--	--
MW-07	1/31/2007	183.26	90.58	0	92.68	124.88	**1,500**	ND<50	--	**71**	**58**	**12**	**49**	--	ND<0.5	ND<0.5	ND<0.5	ND<0.5	**3 J**	--	--
MW-07	7/31/2007	183.26	93.38	0	89.88	124.88	**77**	ND<59	--	ND<0.5	ND<0.5	ND<0.5	ND<0.5	--	ND<0.5	ND<0.5	ND<0.5	ND<0.5	ND<2	--	--
MW-07	2/7/2008	183.26	102.77	0	80.49	124.85	**4,500**	**65 J***	--	**550**	**280**	**82**	**340**	--	**0.7 J**	ND<0.5	ND<0.5	ND<0.5	ND<2	--	--
MW-07	7/23/2008	183.26	105.87	0	77.39	124.84	**850**	**60 J**	--	**14**	**3**	**0.8 J**	**5**	--	ND<0.5	ND<0.5	ND<0.5	ND<0.5	ND<2	--	--
MW-07	3/19/2009	183.26	109.07	0	74.19	124.81	**2,900**	**67 J**	--	**59**	**2**	**52**	**77**	--	ND<0.5	ND<0.5	ND<0.5	ND<0.5	ND<2	--	--
MW-07	7/30/2009	183.26	118.54	0	64.72	124.74	**1,000**	ND<150	--	**91**	**98**	**13**	**88**	--	**0.5 J**	ND<0.5	ND<0.5	ND<0.5	ND<2	--	--
MW-07	2/4/2010	183.26	118.56	0	64.70	125.21	**410**	ND<50	--	**36**	**6**	**6**	**14**	--	ND<0.5	ND<0.5	ND<0.5	ND<0.5	ND<2	--	--
MW-07	8/10/2010	183.26	109.47	0	73.79	124.95	**310**	**410**	--	**39**	**0.8 J**	**5**	**5**	--	ND<0.5	ND<0.5	ND<0.5	ND<0.5	ND<2	--	--
MW-07	2/2/2011	183.26	107.31	0	75.95	124.89	**77**	**360**	--	**11**	ND<0.5	ND<0.5	**0.8 J**	--	ND<0.5	ND<0.5	ND<0.5	ND<0.5	ND<2	--	--
MW-07	8/11/2011	183.26	100.49	0	82.77	124.78	**93**	**52 J**	--	**4**	**1**	**1**	**3**	--	ND<0.5	ND<0.5	ND<0.5	ND<0.5	ND<2	--	--
MW-07	3/1/2012	187.53	99.00	0	88.53	124.68	**190**	ND<50	--	**14**	**2**	**0.6 J**	**3**	--	ND<0.5	ND<0.5	ND<0.5	ND<0.5	ND<2	--	--
MW-07	7/2/2012	187.53	99.93	0	87.60	124.97	**490**	**490**	--	**36**	**27**	**1**	**9**	--	ND<0.5	ND<0.5	ND<0.5	ND<0.5	ND<2	--	--
MW-07	1/3/2013	187.53	109.91	0	77.62	124.85	**950**	ND<50	--	**100**	**43**	**6**	**37**	--	ND<0.5	ND<0.5	ND<0.5	ND<0.5	ND<2	--	--

Table 2. Historical Groundwater Analyses and Gauging Results
Chevron Environmental Management Company
Chevron Montebello Terminal (Bulk Storage Facility) No. 100-1654
601 South Vail Avenue, Montebello, California

Well ID	Date Sampled	Top of Casing (ft MSL)	Depth to GW (ft bgs)	NAPL Thickness (feet)	GW Elevation (ft MSL)	Depth of Well (ft bgs)	TPHg (ug/L)	TPH Diesel (ug/L)	TPH with Silica Gel (ug/L)	Benzene (ug/L)	Toluene (ug/L)	Ethyl-benzene (ug/L)	Total Xylenes (ug/L)	MTBE 8020/8021 (ug/L)	MTBE 8260 (ug/L)	ETBE (ug/L)	DIPE (ug/L)	TAME (ug/L)	TBA (ug/L)	Ethanol (ug/L)	Comments
MW-07	7/1/2013	187.53	115.85	0	71.68	124.91	**27 J**	ND<50	--	**1**	ND<0.5	ND<0.5	ND<0.5	--	ND<0.5	ND<0.5	ND<0.5	ND<0.5	ND<2	--	--
MW-07	7/1/2013	187.53	115.85	0	71.68	124.91	**46 J**	**320**	--	**2**	ND<0.5	ND<0.5	ND<0.5	--	ND<0.5	ND<0.5	ND<0.5	ND<0.5	ND<2	--	Duplicate Sample
MW-07	2/12/2014	187.53	DRY	0	--	124.81	--	--	--	--	--	--	--	--	--	--	--	--	--	--	DRY
MW-07	7/1/2014	187.53	DRY	0	--	124.90	--	--	--	--	--	--	--	--	--	--	--	--	--	--	DRY
MW-07	2/13/2015	187.53	DRY	0	--	124.71	--	--		--	--	--	--	--	--	--	--	--	--	--	DRY
MW-08	12/5/1989	186.99	--	--	--	--	**710**	**550**	--	**21**	ND	ND	ND	--	--	--	--	--	--	--	--
MW-08	12/8/1989	186.99	103.00	--	83.99	--	--	--	--	--	--	--	--	--	--	--	--	--	--	--	--
MW-08	4/29/1991	186.99	--	--	--	--	--	--	--	--	--	--	--	--	--	--	--	--	--	--	--
MW-08	9/21/1991	186.99	95.26	--	91.73	--	**750**	ND	--	**29**	ND	**1.1**	**1.0**	--	--	--	--	--	--	--	--
MW-08	12/2/1992	186.99	86.26	--	100.73	--	**360**	ND	--	**7.7**	ND	ND	ND	--	--	--	--	--	--	--	--
MW-08	7/22/1993	186.99	--	--	--	--	--	--	--	--	--	--	--	--	--	--	--	--	--	--	--
MW-08	12/16/1993	186.99	78.31	--	108.68	--	**860**	--	--	**6.0**	**1.0**	ND	ND	--	--	--	--	--	--	--	--
MW-08	2/16/1994	184.80	74.38	--	110.42	--	**750**	--	--	**4.0**	**1.0**	ND	ND	--	--	--	--	--	--	--	Resurveyed
MW-08	5/4/1994	184.80	72.19	--	112.61	--	**310**	--	--	**1.6**	ND	ND	ND	--	--	--	--	--	--	--	--
MW-08	8/1/1994	184.80	74.40	--	110.40	--	**1,500**	--	--	**20**	**2.3**	ND	ND	--	--	--	--	--	--	--	--
MW-08	11/21/1994	184.80	82.63	--	102.17	--	**120**	--	--	**0.66**	**0.85**	ND	ND	--	--	--	--	--	--	--	--
MW-08	8/29/1995	184.80	80.43	--	104.37	--	**770**	--	--	**80**	**1.0**	ND	ND	--	--	--	--	--	--	--	--
MW-08	11/27/1995	184.80	83.10	--	101.70	--	**110**	--	--	**1.0**	ND	ND	ND	--	--	--	--	--	--	--	--
MW-08	5/20/1996	184.80	74.65	--	110.15	--	**290**	--	--	**12**	**45**	**10**	**44**	--	--	--	--	--	--	--	--
MW-08	8/26/1996	184.80	78.08	--	106.72	--	ND	ND	--	**2.8**	ND	ND	ND	ND	--	--	--	--	--	--	--
MW-08	11/11/1996	184.80	78.52	--	106.28	--	ND	ND	--	ND	ND	ND	ND	ND	--	--	--	--	--	--	--
MW-08	1/22/1997	184.80	75.73	--	109.07	--	ND	ND	--	ND	ND	ND	ND	ND	--	--	--	--	--	--	--
MW-08	8/14/1997	184.80	76.95	--	107.85	--	ND	ND	--	ND	ND	ND	ND	ND	--	--	--	--	--	--	--
MW-08	1/2/1998	184.80	81.18	--	103.62	--	ND	--	--	ND	ND	ND	ND	ND	--	--	--	--	--	--	--
MW-08	3/5/1998	184.80	76.92	--	107.88	--	ND	ND	--	ND	ND	ND	ND	ND	--	--	--	--	--	--	--
MW-08	6/9/1998	184.80	75.20	--	109.60	--	ND	ND	--	ND	ND	ND	ND	ND	--	--	--	--	--	--	--
MW-08	9/11/1998	184.80	79.91	--	104.89	--	ND	ND	--	**1.4**	**1.6**	0.63	**4.1**	ND	--	--	--	--	--	--	--
MW-08	12/16/1998	184.80	82.30	--	102.50	--	ND<500	ND<500	--	ND<0.3	ND<0.3	ND<0.3	ND<0.6	ND<10	--	--	--	--	--	--	--
MW-08	3/12/1999	184.80	83.08	--	101.72	--	ND<500	ND<500	--	ND<0.3	ND<0.3	ND<0.3	ND<0.6	ND<10	--	--	--	--	--	--	--
MW-08	6/29/1999	184.80	84.40	--	100.40	--	ND<500	ND<1,000	--	ND<0.3	ND<0.3	ND<0.3	ND<0.6	ND<10	--	--	--	--	--	--	--
MW-08	9/14/1999	184.80	90.25	--	94.55	--	ND<500	ND<500	--	ND<0.3	ND<0.3	ND<0.3	ND<0.6	ND<10	--	--	--	--	--	--	--
MW-08	12/8/1999	184.80	94.06	--	90.74	--	ND<500	**2,500**	--	ND<0.3	ND<0.3	ND<0.3	ND<0.6	ND<5.0	--	--	--	--	--	--	--
MW-08	2/15/2000	184.80	92.75	--	92.05	--	**691**	ND<500	--	**11**	**2.0**	**0.8**	**12**	**61**	ND<5.0	--	--	--	--	--	--
MW-08	4/24/2000	184.80	86.51	--	98.29	--	**177**	ND<500	--	**1.0**	**9.0**	**3.0**	**23**	**2.0**	--	--	--	--	--	--	--
MW-08	7/14/2000	184.80	86.56	--	98.24	--	ND<500	ND<500	--	**7.0**	ND<0.3	ND<0.3	ND<0.6	ND<5.0	--	--	--	--	--	--	--
MW-08	10/11/2000	184.80	92.59	--	92.21	--	**290 J**	ND<500	--	**20**	ND<0.3	ND<0.3	ND<0.6	ND<5	--	--	--	--	--	--	--
MW-08	1/9/2001	184.80	93.35	--	91.45	--	**736**	ND<500	--	**4.0**	**3.0**	**2.0**	**3.0**	**55**	ND<1	--	--	--	--	--	--
MW-08	5/1/2001	184.80	87.97	--	96.83	122.90	ND<100	ND<500	--	ND<5	ND<5	ND<5	ND<5	--	ND<1	ND<1	ND<1	ND<1	ND<10	--	--
MW-08	7/9/2001	184.80	91.19	--	93.61	122.52	**162**	ND<1,000	--	**5.7**	ND<5	ND<5	ND<5	--	**3.8**	ND<1	ND<1	ND<1	ND<10	--	--
MW-08	10/24/2001	184.80	99.18	--	85.62	123.30	**179**	ND<1,000	--	**4.4**	**27**	**8.8**	**68**	--	ND<1	ND<1	ND<1	ND<1	ND<10	--	--
MW-08	1/9/2002	184.80	97.61	--	87.19	123.30	**993**	ND<1,000	--	**19**	**6.0**	**2.7J**	**20**	--	ND<1	ND<1	ND<1	ND<1	ND<10	--	--
MW-08	4/3/2002	184.80	95.07	--	89.73	123.30	**644**	ND<1,000	--	ND<1	ND<5	ND<5	ND<5	--	ND<1	ND<1	ND<1	ND<1	ND<10	--	--
MW-08	7/25/2002	184.80	95.30	--	89.50	122.95	ND<50	ND<500	--	ND<1	ND<1	ND<1	ND<1	--	ND<2	ND<2	ND<2	ND<2	ND<10	--	--
MW-08	1/28/2003	182.44	97.94	--	84.50	123.01	**480**	**86 J**	--	**41.0**	ND<1	ND<1	**1.7 J**	--	ND<2	ND<2	ND<2	ND<2	ND<10	--	--
MW-08	7/29/2003	182.44	93.97	--	88.47	123.00	ND<50	ND<82	--	ND<1	ND<1	ND<1	ND<1	--	ND<2	ND<2	ND<2	ND<2	ND<10	--	--
MW-08	2/5/2004	182.44	107.24	--	75.20	123.42	**260**	**120 J**	--	**29**	**1.2 J**	ND<1	**2.0 J**	--	ND<2	ND<2	ND<2	ND<2	ND<10	--	--
MW-08	7/20/2004	182.44	104.85	0	77.59	123.46	**78 J**	ND<82	--	**7.3**	ND<1	ND<1	ND<1	--	ND<2	ND<2	ND<2	ND<2	ND<10	--	--
MW-08	1/25/2005	182.44	104.05	0	78.39	123.29	**190**	**94 J**	--	**4.3 J**	**8.9**	**4.1 J**	**18**	--	ND<2	ND<2	ND<2	ND<2	ND<10	--	--
MW-08	7/13/2005	182.44	89.77	0	92.67	123.40	**120**	**110 J**	--	**1.1 J**	ND<1	ND<1	ND<1	--	ND<2	ND<2	ND<2	ND<2	ND<10	--	--
MW-08	3/2/2006	182.44	99.67	0	82.77	123.41	**79**	**67 J**	--	**0.7 J**	ND<0.5	ND<0.5	ND<0.5	--	ND<0.5	ND<0.5	ND<0.5	ND<0.5	ND<5	--	--
MW-08	7/20/2006	182.44	89.58	0	92.86	123.43	**32 J**	**60 J**	--	**1 J**	ND<0.5	ND<0.5	ND<0.5	--	ND<0.5	ND<0.5	ND<0.5	ND<0.5	ND<5	--	--
MW-08	1/31/2007	182.44	89.00	0	93.44	123.14	**23 J**	ND<50	--	ND<0.5	ND<0.5	ND<0.5	**1**	--	ND<0.5	ND<0.5	ND<0.5	ND<0.5	ND<2	--	--
MW-08	7/31/2007	182.44	92.30	0	90.14	124.10	ND<20	ND<59	--	ND<0.5	ND<0.5	ND<0.5	ND<0.5	--	ND<0.5	ND<0.5	ND<0.5	ND<0.5	ND<2	--	--
MW-08	2/7/2008	182.44	103.66	0	78.78	123.32	**190**	**65 J***	--	**2**	ND<0.5	ND<0.5	**0.6 J**	--	ND<0.5	ND<0.5	ND<0.5	ND<0.5	**4 J**	--	--
MW-08	7/23/2008	182.44	105.65	0	76.79	123.51	**180**	**22 J**	--	**0.6 J**	ND<0.5	ND<0.5	ND<0.5	--	ND<0.5	ND<0.5	ND<0.5	ND<0.5	ND<2	--	--
MW-08	3/19/2009	182.44	108.88	0	73.56	123.50	**1,300**	**110**	--	**2**	ND<0.5	ND<0.5	ND<0.5	--	ND<0.5	ND<0.5	ND<0.5	ND<0.5	ND<2	--	--
MW-08	7/30/2009	182.44	113.44	0	69.00	123.23	ND<20	**300**	--	ND<0.5	ND<0.5	ND<0.5	ND<0.5	--	ND<0.5	ND<0.5	ND<0.5	ND<0.5	ND<2	--	--

Table 2. Historical Groundwater Analyses and Gauging Results
Chevron Environmental Management Company
Chevron Montebello Terminal (Bulk Storage Facility) No. 100-1654
601 South Vail Avenue, Montebello, California

Well ID	Date Sampled	Top of Casing (ft MSL)	Depth to GW (ft bgs)	NAPL Thickness (feet)	GW Elevation (ft MSL)	Depth of Well (ft bgs)	TPHg (ug/L)	TPH Diesel (ug/L)	TPH with Silica Gel (ug/L)	Benzene (ug/L)	Toluene (ug/L)	Ethyl-benzene (ug/L)	Total Xylenes (ug/L)	MTBE 8020/8021 (ug/L)	MTBE 8260 (ug/L)	ETBE (ug/L)	DIPE (ug/L)	TAME (ug/L)	TBA (ug/L)	Ethanol (ug/L)	Comments
MW-08	2/4/2010	182.44	117.34	0	65.10	123.33	**1,700**	**100 J**	--	**2**	ND<0.5	ND<0.5	ND<0.5	--	ND<0.5	ND<0.5	ND<0.5	ND<0.5	ND<2	--	--
MW-08	8/10/2010	182.44	108.14	0	74.30	123.54	**59**	**230**	--	**3**	**1**	ND<0.5	**2**	--	ND<0.5	ND<0.5	ND<0.5	ND<0.5	ND<2	--	--
MW-08	2/2/2011	182.44	107.85	0	74.59	123.50	ND<20	**150**	--	ND<0.5	ND<0.5	ND<0.5	ND<0.5	--	ND<0.5	ND<0.5	ND<0.5	ND<0.5	ND<2	--	--
MW-08	8/11/2011	182.44	97.52	0	84.92	123.88	ND<20	ND<47	--	**0.6 J**	ND<0.5	ND<0.5	ND<0.5	--	ND<0.5	ND<0.5	ND<0.5	ND<0.5	ND<2	--	--
MW-08	3/1/2012	186.70	96.88	0	89.82	123.72	**220**	ND<50	--	**9**	**20**	**6**	**25**	--	ND<0.5	ND<0.5	ND<0.5	ND<0.5	ND<2	--	--
MW-08	7/2/2012	186.70	98.20	0	88.50	123.38	ND<20	ND<50	--	ND<0.5	ND<0.5	ND<0.5	ND<0.5	--	ND<0.5	ND<0.5	ND<0.5	ND<0.5	ND<2	--	--
MW-08	1/3/2013	186.70	109.35	0	77.35	123.41	ND<20	**55 J**	--	**0.6 J**	ND<0.5	ND<0.5	ND<0.5	--	ND<0.5	ND<0.5	ND<0.5	ND<0.5	**4 J**	--	--
MW-08	7/1/2013	186.70	114.44	0	72.26	123.37	**270**	**140**	--	**61**	**4**	**7**	**17**	--	**0.9 J**	ND<0.5	ND<0.5	ND<0.5	**15**	--	--
MW-08	2/12/2014	186.70	DRY	0	--	123.30	--	--	--	--	--	--	--	--	--	--	--	--	--	--	DRY
MW-08	7/1/2014	186.70	DRY	0	--	123.30	--	--	--	--	--	--	--	--	--	--	--	--	--	--	DRY
MW-08	2/13/2015	186.70	DRY	0	--	123.12	--	--		--	--	--	--	--	--	--	--	--	--	--	DRY
MW-09	12/5/1989	187.52	--	--	--	--	**2,400**	**70**	--	**74**	**2.4**	ND	**1.1**	--	--	--	--	--	--	--	--
MW-09	12/8/1989	187.52	100.87	--	86.65	--	--	--	--	--	--	--	--	--	--	--	--	--	--	--	--
MW-09	4/29/1991	187.52	87.81	--	99.71	--	--	--	--	--	--	--	--	--	--	--	--	--	--	--	--
MW-09	9/23/1991	187.52	91.37	--	96.15	--	ND	ND	--	**0.7**	ND	ND	ND	--	--	--	--	--	--	--	--
MW-09	12/2/1992	187.52	82.84	--	104.68	--	**490**	ND	--	**8.3**	ND	ND	ND	--	--	--	--	--	--	--	--
MW-09	7/22/1993	187.52	--	--	--	--	--	--	--	--	--	--	--	--	--	--	--	--	--	--	--
MW-09	12/16/1993	187.52	--	--	--	--	--	--	--	--	--	--	--	--	--	--	--	--	--	--	--
MW-09	2/16/1994	187.48	73.41	--	114.07	--	ND	--	--	**0.4**	**0.4**	ND	**0.7**	--	--	--	--	--	--	--	Resurveyed
MW-09	5/5/1994	187.48	71.37	--	116.11	--	**260**	--	--	**3.5**	**1.6**	ND	**1.6**	--	--	--	--	--	--	--	--
MW-09	8/1/1994	187.48	73.20	--	114.28	--	**670**	--	--	**12**	ND	ND	ND	--	--	--	--	--	--	--	--
MW-09	11/21/1994	187.48	82.50	--	104.98	--	**210**	--	--	**6.7**	**0.69**	ND	ND	--	--	--	--	--	--	--	--
MW-09	8/29/1995	187.48	79.64	--	107.84	--	ND	--	--	**80**	**2.0**	ND	**1.0**	--	--	--	--	--	--	--	--
MW-09	11/27/1995	187.48	82.74	--	104.74	--	**650**	--	--	**64**	**61**	**8.5**	**33**	--	--	--	--	--	--	--	--
MW-09	5/20/1996	187.48	73.52	--	113.96	--	**67**	--	--	**6.7**	**7.2**	**0.77**	**3.6**	--	--	--	--	--	--	--	--
MW-09	8/26/1996	187.48	76.74	--	110.74	--	**99**	ND	--	**5.8**	ND	ND	ND	ND	--	--	--	--	--	--	--
MW-09	11/11/1996	187.48	77.99	--	109.49	--	**71**	ND	--	**3.6**	ND	ND	ND	ND	--	--	--	--	--	--	--
MW-09	1/22/1997	187.48	74.80	--	112.68	--	ND	ND	--	ND	ND	ND	ND	ND	--	--	--	--	--	--	--
MW-09	4/24/1997	187.48	71.40	--	116.08	--	ND	--	--	ND	ND	ND	ND	ND	--	--	--	--	--	--	--
MW-09	8/14/1997	187.48	75.70	--	111.78	--	ND	ND	--	**1.6**	ND	ND	ND	ND	--	--	--	--	--	--	--
MW-09	1/2/1998	187.48	80.77	--	106.71	--	ND	--	--	**0.4**	ND	ND	ND	ND	--	--	--	--	--	--	--
MW-09	3/5/1998	187.48	76.00	--	111.48	--	ND	ND	--	**0.8**	**1.8**	**0.61**	**3.1**	ND	--	--	--	--	--	--	--
MW-09	6/10/1998	187.48	74.01	--	113.47	--	ND	ND	--	ND	ND	ND	ND	ND	--	--	--	--	--	--	--
MW-09	9/11/1998	187.48	78.92	--	108.56	--	**150**	ND	--	**2.6**	**22**	**9.1**	**52**	ND	--	--	--	--	--	--	--
MW-09	12/16/1998	187.48	82.02	--	105.46	--	ND<500	ND<500	--	ND<0.3	ND<0.3	ND<0.3	ND<0.6	ND<10	--	--	--	--	--	--	--
MW-09	3/12/1999	187.48	82.28	--	105.20	--	ND<500	ND<500	--	ND<0.3	ND<0.3	ND<0.3	ND<0.6	ND<10	--	--	--	--	--	--	--
MW-09	6/29/1999	187.48	84.00	--	103.48	--	ND<500	ND<1000	--	ND<0.3	ND<0.3	ND<0.3	ND<0.6	ND<10	--	--	--	--	--	--	--
MW-09	9/14/1999	187.48	89.61	--	97.87	--	ND<500	ND<500	--	ND<0.3	ND<0.3	ND<0.3	ND<0.6	ND<10	--	--	--	--	--	--	--
MW-09	12/8/1999	187.48	94.52	--	92.96	--	ND<500	ND<500	--	ND<0.3	ND<0.3	ND<0.3	ND<0.6	ND<5.0	--	--	--	--	--	--	--
MW-09	2/15/2000	187.48	92.47	--	95.01	--	ND<500	ND<500	--	ND<0.3	ND<0.3	ND<0.3	ND<0.6	ND<5.0	--	--	--	--	--	--	--
MW-09	4/24/2000	187.48	85.40	--	102.08	--	ND<500	ND<500	--	ND<0.3	ND<0.3	ND<0.3	ND<0.6	ND<5.0	--	--	--	--	--	--	--
MW-09	7/14/2000	187.48	86.28	--	101.20	--	ND<500	ND<500	--	ND<0.3	ND<0.3	ND<0.3	ND<0.6	ND<5.0	--	--	--	--	--	--	--
MW-09	10/11/2000	187.48	93.57	--	93.91	--	**64 J**	ND<500	--	ND<0.3	ND<0.3	ND<0.3	ND<0.6	ND<5	--	--	--	--	--	--	--
MW-09	1/9/2001	187.48	93.34	--	94.14	--	ND<100	ND<500	--	ND<0.3	ND<0.3	ND<0.3	ND<0.6	ND<5	--	--	--	--	--	--	--
MW-09	5/1/2001	187.48	87.45	--	100.03	117.80	ND<100	ND<500	--	ND<5	ND<5	ND<5	ND<5	--	ND<1	ND<1	ND<1	ND<1	ND<10	--	--
MW-09	7/9/2001	187.48	92.05	--	95.43	117.85	ND<100	ND<1,000	--	ND<5	ND<5	ND<5	ND<5	--	ND<1	ND<1	ND<1	ND<1	ND<10	--	--
MW-09	10/23/2001	187.48	100.76	--	86.72	117.80	**120**	--	--	**2.3**	**17**	ND<5	**28**	--	ND<1	ND<1	ND<1	ND<1	ND<10	--	TPHd sample not received
MW-09	1/9/2002	187.48	96.96	--	90.52	117.80	ND<100	ND<1,000	--	**1.1**	ND<5	ND<5	**5.4**	--	ND<1	ND<1	ND<1	ND<1	ND<10	--	--
MW-09	4/3/2002	187.48	94.34	--	93.14	117.80	ND<100	ND<1,000	--	ND<1	ND<5	ND<5	ND<5	--	ND<1	ND<1	ND<1	ND<1	ND<10	--	--
MW-09	7/25/2002	187.48	95.02	--	92.46	118.01	ND<50	ND<500	--	ND<1	ND<1	ND<1	ND<1	--	ND<2	ND<2	ND<2	ND<2	ND<10	--	--
MW-09	1/28/2003	185.09	96.34	--	88.75	118.24	ND<50	ND<82	--	ND<1	ND<1	ND<1	ND<1	--	ND<2	ND<2	ND<2	ND<2	ND<10	--	--
MW-09	7/28/2003	185.09	94.14	--	90.95	118.07	ND<50	ND<82	--	ND<1	ND<1	ND<1	ND<1	--	ND<2	ND<2	ND<2	ND<2	ND<10	--	--
MW-09	2/5/2004	185.09	108.12	--	76.97	118.11	ND<50	ND<82	--	ND<1	ND<1	ND<1	ND<1	--	ND<2	ND<2	ND<2	ND<2	ND<10	--	--
MW-09	7/20/2004	185.09	105.23	0	79.86	118.21	**52 J**	ND<82	--	ND<1	ND<1	ND<1	ND<1	--	ND<2	ND<2	ND<2	ND<2	ND<10	--	--
MW-09	1/25/2005	185.09	101.53	0	83.56	118.06	ND<50	ND<82	--	ND<1	ND<1	ND<1	ND<1	--	ND<2	ND<2	ND<2	ND<2	ND<10	--	--
MW-09	7/13/2005	185.09	87.58	0	97.51	117.97	**75 J**	**140 J**	--	**2.7 J**	**3.2 J**	**3.2 J**	**19**	--	ND<2	ND<2	ND<2	ND<2	ND<10	--	--
MW-09	3/2/2006	185.09	99.70	0	85.39	118.17	ND<20	ND<50	--	ND<0.5	ND<0.5	ND<0.5	ND<0.5	--	ND<0.5	ND<0.5	ND<0.5	ND<0.5	ND<5	--	--

Table 2. Historical Groundwater Analyses and Gauging Results
Chevron Environmental Management Company
Chevron Montebello Terminal (Bulk Storage Facility) No. 100-1654
601 South Vail Avenue, Montebello, California

Well ID	Date Sampled	Top of Casing (ft MSL)	Depth to GW (ft bgs)	NAPL Thickness (feet)	GW Elevation (ft MSL)	Depth of Well (ft bgs)	TPHg (ug/L)	TPH Diesel (ug/L)	TPH with Silica Gel (ug/L)	Benzene (ug/L)	Toluene (ug/L)	Ethyl-benzene (ug/L)	Total Xylenes (ug/L)	MTBE 8020/8021 (ug/L)	MTBE 8260 (ug/L)	ETBE (ug/L)	DIPE (ug/L)	TAME (ug/L)	TBA (ug/L)	Ethanol (ug/L)	Comments
MW-09	7/20/2006	185.09	87.56	0	97.53	118.19	ND<20	**75 J**	--	ND<0.5	ND<0.5	ND<0.5	ND<0.5	--	ND<0.5	ND<0.5	ND<0.5	ND<0.5	ND<5	--	--
MW-09	1/31/2007	185.09	87.94	0	97.15	118.10	ND<20	ND<50	--	ND<0.5	ND<0.5	ND<0.5	ND<0.5	--	ND<0.5	ND<0.5	ND<0.5	ND<0.5	ND<2	--	--
MW-09	7/31/2007	185.09	92.10	0	92.99	118.10	**51**	**80 J**	--	ND<0.5	ND<0.5	ND<0.5	ND<0.5	--	ND<0.5	ND<0.5	ND<0.5	ND<0.5	ND<2	--	--
MW-09	2/7/2008	185.09	102.81	0	82.28	117.72	**61**	**63 J***	--	ND<0.5	ND<0.5	ND<0.5	ND<0.5	--	ND<0.5	ND<0.5	ND<0.5	ND<0.5	ND<2	--	--
MW-09	7/23/2008	185.09	107.05	0	78.04	118.25	**56**	**160**	--	ND<0.5	ND<0.5	ND<0.5	ND<0.5	--	ND<0.5	ND<0.5	ND<0.5	ND<0.5	ND<2	--	--
MW-09	3/19/2009	185.09	107.61	0	77.48	118.20	ND<20	**73 J**	--	ND<0.5	ND<0.5	ND<0.5	ND<0.5	--	ND<0.5	ND<0.5	ND<0.5	ND<0.5	ND<2	--	--
MW-09	7/30/2009	185.09	114.53	0	70.56	118.24	**23 J**	**120**	--	ND<0.5	ND<0.5	ND<0.5	ND<0.5	--	ND<0.5	ND<0.5	ND<0.5	ND<0.5	ND<2	--	--
MW-09	2/4/2010	185.09	116.59	0	68.50	118.17	**220**	**510**	--	ND<0.5	ND<0.5	ND<0.5	ND<0.5	--	ND<0.5	ND<0.5	ND<0.5	ND<0.5	ND<2	--	--
MW-09	8/10/2010	185.09	108.32	0	76.77	117.92	ND<20	**250**	--	ND<0.5	ND<0.5	ND<0.5	ND<0.5	--	ND<0.5	ND<0.5	ND<0.5	ND<0.5	ND<2	--	--
MW-09	2/2/2011	185.09	104.93	0	80.16	118.20	ND<20	**58 J**	--	ND<0.5	ND<0.5	ND<0.5	ND<0.5	--	ND<0.5	ND<0.5	ND<0.5	ND<0.5	ND<2	--	--
MW-09	8/11/2011	185.09	95.77	0	89.32	118.20	ND<20	**150**	--	ND<0.5	ND<0.5	ND<0.5	ND<0.5	--	ND<0.5	ND<0.5	ND<0.5	ND<0.5	ND<2	--	--
MW-09	3/1/2012	189.36	96.79	0	92.57	117.99	**26 J**	ND<50	--	**0.6 J**	**0.9 J**	ND<0.5	**0.8 J**	--	ND<0.5	ND<0.5	ND<0.5	ND<0.5	ND<2	--	--
MW-09	7/2/2012	189.36	98.22	0	91.14	118.20	ND<20	ND<50	--	ND<0.5	ND<0.5	ND<0.5	ND<0.5	--	ND<0.5	ND<0.5	ND<0.5	ND<0.5	ND<2	--	--
MW-09	1/3/2013	189.36	109.82	0	79.54	117.98	**23 J**	ND<50	--	ND<0.5	ND<0.5	ND<0.5	ND<0.5	--	ND<0.5	ND<0.5	ND<0.5	ND<0.5	ND<2	--	--
MW-09	7/1/2013	189.36	115.82	0	73.54	118.05	**28 J**	ND<50	--	ND<0.5	ND<0.5	ND<0.5	ND<0.5	--	ND<0.5	ND<0.5	ND<0.5	ND<0.5	ND<2	--	--
MW-09	2/12/2014	189.36	DRY	0	--	117.95	--	--	--	--	--	--	--	--	--	--	--	--	--	--	DRY
MW-09	7/1/2014	189.36	DRY	0	--	118.02	--	--	--	--	--	--	--	--	--	--	--	--	--	--	DRY
MW-09	2/13/2015	189.36	DRY	0	--	118.05	--	--		--	--	--	--	--	--	--	--	--	--	--	DRY
MW-10	4/9/1991	175.65	--	--	--	--	ND	ND	--	ND	ND	ND	ND	--	--	--	--	--	--	--	--
MW-10	4/29/1991	175.65	88.94	--	86.71	--	--	--	--	--	--	--	--	--	--	--	--	--	--	--	--
MW-10	9/23/1991	175.65	92.92	--	82.73	--	ND	ND	--	ND	**0.6**	ND	**0.9**	--	--	--	--	--	--	--	--
MW-10	12/2/1992	175.65	83.62	--	92.03	--	ND	ND	--	ND	ND	ND	ND	--	--	--	--	--	--	--	--
MW-10	7/22/1993	175.65	75.83	--	99.82	--	ND	ND	--	ND	ND	ND	ND	--	--	--	--	--	--	--	--
MW-10	12/16/1993	175.65	74.84	--	100.81	--	ND	ND	--	ND	ND	ND	ND	--	--	--	--	--	--	--	--
MW-10	2/17/1994	175.65	73.15	--	102.50	--	ND	ND	--	**1.0**	**4.0**	**0.6**	**4.0**	--	--	--	--	--	--	--	--
MW-10	5/5/1994	175.65	70.84	--	104.81	--	ND	ND	--	**0.4**	**0.9**	ND	**1.1**	--	--	--	--	--	--	--	--
MW-10	8/2/1994	175.65	73.64	--	102.01	--	ND	ND	--	ND	**0.5**	ND	ND	--	--	--	--	--	--	--	--
MW-10	11/22/1994	175.65	80.34	--	95.31	--	ND	ND	--	ND	ND	ND	ND	--	--	--	--	--	--	--	--
MW-10	8/29/1995	175.65	79.31	--	96.34	--	ND	--	--	ND	ND	ND	ND	--	--	--	--	--	--	--	--
MW-10	11/27/1995	175.65	80.85	--	94.80	--	ND	--	--	ND	ND	ND	ND	--	--	--	--	--	--	--	--
MW-10	5/20/1996	175.65	73.82	--	101.83	--	**260**	--	--	**11**	**20**	**14**	**56**	--	--	--	--	--	--	--	--
MW-10	8/26/1996	175.65	77.46	--	98.19	--	**900**	ND	--	**1.2**	**21**	**15**	**110**	ND	--	--	--	--	--	--	--
MW-10	11/11/1996	175.65	76.70	--	98.95	--	ND	ND	--	ND	ND	ND	ND	ND	--	--	--	--	--	--	--
MW-10	1/22/1997	175.65	74.59	--	101.06	--	**570**	ND	--	**82**	**240**	**15**	**78**	ND	--	--	--	--	--	--	--
MW-10	4/24/1997	175.65	70.85	--	104.80	--	ND	--	--	ND	ND	ND	ND	ND	--	--	--	--	--	--	--
MW-10	6/9/1998	175.65	74.24	--	101.41	--	ND	ND	--	**0.64**	**2.0**	**0.63**	**2.6**	ND	--	--	--	--	--	--	--
MW-10	12/16/1998	175.65	--	--	--	--	--	--	--	--	--	--	--	--	--	--	--	--	--	--	Inaccessible
MW-10	3/12/1999	175.65	--	--	--	--	--	--	--	--	--	--	--	--	--	--	--	--	--	--	Inaccessible
MW-10	6/29/1999	175.65	83.20	--	92.45	--	ND<500	ND<1,000	--	ND<0.3	ND<0.3	ND<0.3	ND<0.6	ND<10	--	--	--	--	--	--	--
MW-10	9/14/1999	175.65	88.16	--	87.49	--	ND<500	ND<500	--	ND<0.3	ND<0.3	ND<0.3	ND<0.6	ND<10	--	--	--	--	--	--	--
MW-10	9/30/1999	175.95	--	--	--	--	--	--	--	--	--	--	--	--	--	--	--	--	--	--	--
MW-10	12/8/1999	175.95	80.76	--	95.19	--	ND<500	ND<500	--	ND<0.3	**6.0**	**1.5**	**11**	ND<5.0	--	--	--	--	--	--	--
MW-10	2/15/2000	175.95	89.69	--	86.26	--	ND<500	ND<500	--	ND<0.3	ND<0.3	ND<0.3	ND<0.6	ND<5.0	--	--	--	--	--	--	--
MW-10	4/24/2000	175.95	84.03	--	91.92	--	ND<500	ND<500	--	ND<0.3	ND<0.3	ND<0.3	ND<0.6	ND<5.0	--	--	--	--	--	--	--
MW-10	7/14/2000	175.95	86.29	--	89.66	--	ND<500	ND<500	--	**36**	ND<0.3	ND<0.3	ND<0.6	ND<5.0	--	--	--	--	--	--	--
MW-10	10/11/2000	175.95	90.18	--	85.77	--	**54 J**	ND<500	--	ND<0.3	ND<0.3	ND<0.3	ND<0.6	ND<5	--	--	--	--	--	--	--
MW-10	1/9/2001	175.95	90.08	--	85.87	--	ND<100	ND<500	--	**2.0**	ND<0.3	ND<0.3	ND<0.6	ND<5	--	--	--	--	--	--	--
MW-10	5/1/2001	175.95	85.69	--	90.26	120.22	ND<100	ND<500	--	ND<5	ND<5	ND<5	ND<5	--	ND<1	ND<1	ND<1	ND<1	ND<10	--	--
MW-10	7/9/2001	175.95	89.33	--	86.62	120.23	ND<100	ND<1,000	--	ND<5	ND<5	ND<5	ND<5	--	ND<1	ND<1	ND<1	ND<1	ND<10	--	--
MW-10	10/23/2001	175.95	95.30	--	80.65	120.25	**170**	ND<1,000	--	**3.8**	**32**	**9.7**	**74**	--	ND<1	ND<1	ND<1	ND<1	ND<10	--	--
MW-10	1/9/2002	175.95	94.53	--	81.42	120.25	**165**	ND<1,000	--	**5.9**	**9.7**	**5.6**	**30**	--	ND<1	ND<1	ND<1	ND<1	ND<10	--	--
MW-10	4/3/2002	175.95	92.95	--	83.00	120.25	ND<100	ND<1,000	--	ND<1	ND<5	ND<5	ND<5	--	ND<1	ND<1	ND<1	ND<1	ND<10	--	--
MW-10	7/25/2002	175.95	93.55	--	82.40	120.25	ND<50	ND<500	--	ND<1	ND<1	ND<1	ND<1	--	ND<2	ND<2	ND<2	ND<2	ND<10	--	--
MW-10	1/28/2003	177.35	96.37	--	80.98	120.10	ND<50	ND<82	--	ND<1	ND<1	ND<1	ND<1	--	ND<2	ND<2	ND<2	ND<2	ND<10	--	--
MW-10	7/28/2003	177.35	92.00	--	85.35	120.04	ND<50	ND<82	--	ND<1	ND<1	ND<1	ND<1	--	ND<2	ND<2	ND<2	ND<2	ND<10	--	--
MW-10	2/5/2004	177.35	102.87	--	74.48	120.07	ND<50	ND<82	--	ND<1	ND<1	ND<1	ND<1	--	ND<2	ND<2	ND<2	ND<2	ND<10	--	--
MW-10	7/20/2004	177.35	102.36	0	74.99	120.05	ND<50	**140 J**	--	ND<1	ND<1	ND<1	ND<1	--	ND<2	ND<2	ND<2	ND<2	ND<10	--	--

Table 2. Historical Groundwater Analyses and Gauging Results
Chevron Environmental Management Company
Chevron Montebello Terminal (Bulk Storage Facility) No. 100-1654
601 South Vail Avenue, Montebello, California

Well ID	Date Sampled	Top of Casing (ft MSL)	Depth to GW (ft bgs)	NAPL Thickness (feet)	GW Elevation (ft MSL)	Depth of Well (ft bgs)	TPHg (ug/L)	TPH Diesel (ug/L)	TPH with Silica Gel (ug/L)	Benzene (ug/L)	Toluene (ug/L)	Ethyl-benzene (ug/L)	Total Xylenes (ug/L)	MTBE 8020/8021 (ug/L)	MTBE 8260 (ug/L)	ETBE (ug/L)	DIPE (ug/L)	TAME (ug/L)	TBA (ug/L)	Ethanol (ug/L)	Comments
MW-10	1/25/2005	177.35	104.20	0	73.15	118.80	ND<50	ND<82	--	ND<1	ND<1	ND<1	ND<1	--	ND<2	ND<2	ND<2	ND<2	ND<10	--	--
MW-10	7/13/2005	177.35	90.55	0	86.80	118.80	**54 J**	**180 J**	--	**1.4 J**	ND<1	ND<1	ND<1	--	ND<2	ND<2	ND<2	ND<2	ND<10	--	--
MW-10	3/2/2006	177.35	97.22	0	80.13	119.98	ND<20	ND<50	--	ND<0.5	ND<0.5	ND<0.5	ND<0.5	--	ND<0.5	ND<0.5	ND<0.5	ND<0.5	ND<5	--	--
MW-10	7/20/2006	177.35	89.15	0	88.20	118.79	ND<20	ND<50	--	ND<0.5	ND<0.5	ND<0.5	ND<0.5	--	ND<0.5	ND<0.5	ND<0.5	ND<0.5	ND<5	--	--
MW-10	1/31/2007	177.35	89.19	0	88.16	118.63	ND<20	ND<50	--	ND<0.5	ND<0.5	ND<0.5	ND<0.5	--	ND<0.5	ND<0.5	ND<0.5	ND<0.5	ND<2	--	--
MW-10	7/31/2007	177.35	90.92	0	86.43	118.81	ND<20	ND<58	--	ND<0.5	ND<0.5	ND<0.5	ND<0.5	--	ND<0.5	ND<0.5	ND<0.5	ND<0.5	ND<2	--	--
MW-10	2/7/2008	177.35	100.81	0	76.54	120.03	ND<20	**100 J***	--	ND<0.5	ND<0.5	ND<0.5	ND<0.5	--	ND<0.5	ND<0.5	ND<0.5	ND<0.5	ND<2	--	--
MW-10	7/23/2008	177.35	102.08	0	75.27	120.03	ND<20	**72 J**	--	ND<0.5	ND<0.5	ND<0.5	ND<0.5	--	ND<0.5	ND<0.5	ND<0.5	ND<0.5	ND<2	--	--
MW-10	3/19/2009	177.35	107.04	0	70.31	120.03	ND<20	**85 J**	--	ND<0.5	ND<0.5	ND<0.5	ND<0.5	--	ND<0.5	ND<0.5	ND<0.5	ND<0.5	ND<2	--	--
MW-10	7/30/2009	177.35	108.74	0	68.61	120.10	ND<20	**120**	--	ND<0.5	ND<0.5	ND<0.5	ND<0.5	--	**1**	ND<0.5	ND<0.5	ND<0.5	ND<2	--	--
MW-10	2/4/2010	177.35	113.29	0	64.06	120.17	ND<20	**1,400**	--	ND<0.5	ND<0.5	ND<0.5	ND<0.5	--	ND<0.5	ND<0.5	ND<0.5	ND<0.5	ND<2	--	--
MW-10	8/10/2010	177.35	107.71	0	69.64	120.15	ND<20	**560**	--	ND<0.5	ND<0.5	ND<0.5	ND<0.5	--	ND<0.5	ND<0.5	ND<0.5	ND<0.5	ND<2	--	--
MW-10	2/2/2011	177.35	109.55	0	67.80	119.93	ND<20	**480 J**	--	ND<0.5	ND<0.5	ND<0.5	ND<0.5	--	ND<0.5	ND<0.5	ND<0.5	ND<0.5	ND<2	--	--
MW-10	8/11/2011	177.35	98.65	0	78.70	119.95	ND<20	ND<240	--	ND<0.5	ND<0.5	ND<0.5	ND<0.5	--	ND<0.5	ND<0.5	ND<0.5	ND<0.5	ND<2	--	--
MW-10	3/1/2012	177.57	96.49	0	81.08	118.79	ND<20	**160 J**	--	ND<0.5	ND<0.5	ND<0.5	ND<0.5	--	ND<0.5	ND<0.5	ND<0.5	ND<0.5	ND<2	--	--
MW-10	7/2/2012	177.57	97.15	0	80.42	118.80	**48 J**	**260**	--	ND<0.5	ND<0.5	ND<0.5	**11**	--	ND<0.5	ND<0.5	ND<0.5	ND<0.5	ND<2	--	--
MW-10	1/3/2013	177.57	104.99	0	72.58	119.00	ND<20	ND<50	--	ND<0.5	ND<0.5	ND<0.5	ND<0.5	--	ND<0.5	ND<0.5	ND<0.5	ND<0.5	ND<2	--	--
MW-10	7/1/2013	177.57	109.51	0	68.06	118.47	ND<20	**170**	--	ND<0.5	ND<0.5	ND<0.5	ND<0.5	--	ND<0.5	ND<0.5	ND<0.5	ND<0.5	ND<2	--	--
MW-10	2/12/2014	177.57	117.04	0	60.53	118.40	ND<20	**15,000**	ND<3,200	ND<0.5	ND<0.5	ND<0.5	ND<0.5	--	ND<0.5	ND<0.5	ND<0.5	ND<0.5	ND<2	--	--
MW-10	7/1/2014	177.57	DRY	0	--	118.42	--	--	--	--	--	--	--	--	--	--	--	--	--	--	DRY
MW-10	2/13/2015	177.57	DRY	0	--	118.66	--	--		--	--	--	--	--	--	--	--	--	--	--	DRY
MW-11	4/9/1991	186.20	--	--	--	--	--	--	--	--	--	--	--	--	--	--	--	--	--	--	--
MW-11	4/29/1991	186.20	93.69	--	92.51	--	**350**	ND	--	**1.4**	**0.5**	ND	ND	--	--	--	--	--	--	--	--
MW-11	9/24/1991	186.20	97.75	--	88.45	--	**360**	ND	--	**35**	ND	ND	ND	--	--	--	--	--	--	--	--
MW-11	12/2/1992	186.20	88.45	--	97.75	--	**190**	--	--	**6.8**	ND	ND	ND	--	--	--	--	--	--	--	--
MW-11	7/22/1993	186.20	80.67	--	105.53	--	**260**	--	--	**2.5**	ND	ND	ND	--	--	--	--	--	--	--	--
MW-11	12/16/1993	186.20	--	--		--	--	--	--	--	--	--	--	--	--	--	--	--	--	--	--
MW-11	2/16/1994	186.73	78.89	--	107.84	--	**1,900**	--	--	**15**	**12**	**2.0**	**45**	--	--	--	--	--	--	--	Resurveyed
MW-11	5/4/1994	186.73	76.78	--	109.95	--	**190**	--	--	**1.2**	**0.4**	ND	ND	--	--	--	--	--	--	--	--
MW-11	8/1/1994	186.73	79.54	--	107.19	--	**190**	--	--	**1.2**	**0.4**	ND	ND	--	--	--	--	--	--	--	--
MW-11	11/21/1994	186.73	87.15	--	99.58	--	**85**	--	--	**2.0**	ND	ND	ND	--	--	--	--	--	--	--	--
MW-11	8/29/1995	--	--	--	--	--	--	--	--	--	--	--	--	--	--	--	--	--	--	--	Unable to locate
MW-11	11/27/1995	186.73	--	--	--	--	--	--	--	--	--	--	--	--	--	--	--	--	--	--	Unable to locate
MW-11	5/20/1996	186.73	--	--	--	--	--	--	--	--	--	--	--	--	--	--	--	--	--	--	Unable to locate
MW-11	11/11/1996	186.73	--	--	--	--	--	--	--	--	--	--	--	--	--	--	--	--	--	--	Unable to locate
MW-11	1/22/1997	186.73	--	--	--	--	--	--	--	--	--	--	--	--	--	--	--	--	--	--	Unable to locate
MW-11	6/9/1998	186.73	--	--	--	--	--	--	--	--	--	--	--	--	--	--	--	--	--	--	Unable to locate
MW-11	12/16/1998	186.73	--	--	--	--	--	--	--	--	--	--	--	--	--	--	--	--	--	--	Inaccessible
MW-11	3/12/1999	186.73	--	--	--	--	--	--	--	--	--	--	--	--	--	--	--	--	--	--	No longer sampled
MW-12	4/9/1991	189.86	--	--		--	**2,300**	ND	--	**130**	**3.1**	ND	**21**	--	--	--	--	--	--	--	--
MW-12	4/29/1991	189.86	92.96	--	96.90	--	**3,900**	ND	--	**170**	**5.8**	ND	**30**	--	--	--	--	--	--	--	--
MW-12	9/23/1991	189.86	96.36	--	93.50	--	**2,400**	ND	--	**150**	**2.9**	ND	**4.6**	--	--	--	--	--	--	--	--
MW-12	12/2/1992	189.86	87.64	--	102.22	--	**230**	ND	--	**46**	ND	ND	**1.1**	--	--	--	--	--	--	--	--
MW-12	7/22/1993	189.86	--	--		--	--	--	--	--	--	--	--	--	--	--	--	--	--	--	--
MW-12	12/16/1993	189.86	78.51	--	111.35	--	ND	ND	--	ND	ND	ND	ND	--	--	--	--	--	--	--	--
MW-12	2/16/1994	188.56	76.70	--	111.86	--	ND	ND	--	**0.9**	**0.4**	ND	ND	--	--	--	--	--	--	--	Resurveyed
MW-12	5/4/1994	188.56	74.59	--	113.97	--	ND	ND	--	**0.4**	**1.8**	ND	**0.8**	--	--	--	--	--	--	--	--
MW-12	8/1/1994	188.56	76.70	--	111.86	--	**370**	--	--	**77**	**0.7**	ND	**2.1**	--	--	--	--	--	--	--	--
MW-12	11/21/1994	188.56	85.16	--	103.40	--	**28**	ND	--	**2.3**	ND	ND	ND	--	--	--	--	--	--	--	--
MW-12	8/29/1995	188.56	82.89	--	105.67	--	ND	ND	--	**10**	ND	ND	ND	--	--	--	--	--	--	--	--
MW-12	11/27/1995	188.56	85.53	--	103.03	--	ND	--	--	ND	ND	ND	ND	--	--	--	--	--	--	--	--
MW-12	5/20/1996	188.56	76.93	--	111.63	--	**350**	--	--	**20**	**53**	**13**	**67**	--	--	--	--	--	--	--	--
MW-12	8/26/1996	188.56	80.20	--	108.36	--	ND	ND	--	ND	ND	ND	ND	ND	--	--	--	--	--	--	--
MW-12	11/11/1996	188.56	80.99	--	107.57	--	ND	ND	--	ND	ND	ND	ND	ND	--	--	--	--	--	--	--
MW-12	1/22/1997	188.56	78.25	--	110.31	--	ND	ND	--	ND	ND	ND	ND	ND	--	--	--	--	--	--	--
MW-12	4/24/1997	188.56	74.55	--	114.01	--	ND	--	--	ND	ND	ND	ND	ND	--	--	--	--	--	--	--

Table 2. Historical Groundwater Analyses and Gauging Results
Chevron Environmental Management Company
Chevron Montebello Terminal (Bulk Storage Facility) No. 100-1654
601 South Vail Avenue, Montebello, California

Well ID	Date Sampled	Top of Casing (ft MSL)	Depth to GW (ft bgs)	NAPL Thickness (feet)	GW Elevation (ft MSL)	Depth of Well (ft bgs)	TPHg (ug/L)	TPH Diesel (ug/L)	TPH with Silica Gel (ug/L)	Benzene (ug/L)	Toluene (ug/L)	Ethyl-benzene (ug/L)	Total Xylenes (ug/L)	MTBE 8020/8021 (ug/L)	MTBE 8260 (ug/L)	ETBE (ug/L)	DIPE (ug/L)	TAME (ug/L)	TBA (ug/L)	Ethanol (ug/L)	Comments
MW-12	6/9/1998	188.56	77.50	--	111.06	--	ND	ND	--	ND	ND	ND	ND	ND	--	--	--	--	--	--	--
MW-12	12/16/1998	188.56	85.10	--	103.46	--	ND<500	ND<500	--	ND<0.3	ND<0.3	ND<0.3	ND<0.6	ND<10	--	--	--	--	--	--	--
MW-12	3/12/1999	188.56	85.38	--	103.18	--	ND<500	ND<500	--	ND<0.3	ND<0.3	ND<0.3	ND<0.6	ND<10	--	--	--	--	--	--	--
MW-12	6/29/1999	188.56	86.95	--	101.61	--	ND<500	ND<1,000	--	ND<0.3	ND<0.3	ND<0.3	ND<0.6	ND<10	--	--	--	--	--	--	--
MW-12	9/14/1999	188.56	92.82	--	95.74	--	ND<500	ND<500	--	**0.6**	ND<0.3	ND<0.3	ND<0.6	ND<10	--	--	--	--	--	--	--
MW-12	12/8/1999	188.56	96.96	--	91.60	--	ND<500	ND<500	--	**0.7**	**1.0**	ND<0.3	**1.0**	ND<5.0	--	--	--	--	--	--	--
MW-12	2/15/2000	188.56	95.29	--	93.27	--	ND<500	ND<500	--	**17**	**0.8**	ND<0.3	**1.0**	ND<5.0	--	--	--	--	--	--	--
MW-12	4/24/2000	188.56	88.85	--	99.71	--	**2,400**	ND<500	--	**270**	**84**	**52**	**242**	**270**	--	--	--	--	--	--	--
MW-12	7/14/2000	188.56	89.07	--	99.49	--	**893**	ND<500	--	**34**	ND<0.3	ND<0.3	**1.0**	**143**	--	--	--	--	--	--	--
MW-12	10/11/2000	188.56	95.55	--	93.01	--	**122 J**	ND<500	--	**10**	ND<0.3	ND<0.3	**1.0**	**7.0**	--	--	--	--	--	--	--
MW-12	1/9/2001	188.56	95.88	--	92.68	--	**69 J**	ND<500	--	**6.0**	ND<0.3	ND<0.3	**2.0**	**9.0**	--	--	--	--	--	--	--
MW-12	5/1/2001	188.56	90.39	--	98.17	114.41	**756**	ND<500	--	**65**	ND<5	ND<5	ND<5	--	ND<1	ND<1	ND<1	ND<1	**20**	--	--
MW-12	7/9/2001	188.56	94.07	--	94.49	115.40	ND<100	ND<1,000	--	ND<5	ND<5	ND<5	ND<5	--	ND<1	ND<1	ND<1	ND<1	ND<10	--	--
MW-12	10/24/2001	188.56	102.05	--	86.51	116.31	**141**	**2,700**	--	**8.0**	**11**	ND<5	**31**	--	ND<1	ND<1	ND<1	ND<1	ND<10	--	--
MW-12	1/9/2002	188.56	99.87	--	88.69	116.31	ND<100	ND<1,000	--	**1.1**	ND<5	ND<5	**4.1 J**	--	ND<1	ND<1	ND<1	ND<1	ND<10	--	--
MW-12	4/3/2002	188.56	97.32	--	91.24	116.31	ND<100	ND<1,000	--	ND<1	ND<5	ND<5	ND<5	--	ND<1	ND<1	ND<1	ND<1	ND<10	--	--
MW-12	7/25/2002	188.56	98.69	--	89.87	115.75	ND<50	ND<500	--	ND<1	ND<1	ND<1	ND<1	--	ND<2	ND<2	ND<2	ND<2	ND<10	--	--
MW-12	1/28/2003	186.18	99.99	--	86.19	115.90	**370**	**110 J**	--	ND<1	ND<1	ND<1	ND<1	--	ND<2	ND<2	ND<2	ND<2	ND<10	--	--
MW-12	7/28/2003	186.18	96.20	--	89.98	115.83	ND<50	ND<82	--	ND<1	ND<1	ND<1	ND<1	--	ND<2	ND<2	ND<2	ND<2	ND<10	--	--
MW-12	2/5/2004	186.18	109.83	--	76.35	116.19	ND<50	ND<82	--	ND<1	ND<1	ND<1	ND<1	--	ND<2	ND<2	ND<2	ND<2	ND<10	--	--
MW-12	7/20/2004	186.18	107.36	0	78.82	115.90	**190**	ND<82	--	**20**	ND<1	ND<1	ND<1	--	ND<2	ND<2	ND<2	ND<2	ND<10	--	--
MW-12	1/25/2005	186.18	105.88	0	80.30	115.95	**1,100**	**140J**	--	**26**	ND<1	ND<1	**1.1 J**	--	ND<2	ND<2	ND<2	ND<2	ND<10	--	--
MW-12	7/13/2005	186.18	91.54	0	94.64	115.74	**81 J**	**110 J**	--	ND<1	**1.2 J**	**1.8 J**	**12**	--	ND<2	ND<2	ND<2	ND<2	**22 J**	--	--
MW-12	3/2/2006	186.18	101.98	0	84.20	116.00	**37 J**	**94 J**	--	ND<0.5	ND<0.5	ND<0.5	ND<0.5	--	ND<0.5	ND<0.5	ND<0.5	ND<0.5	ND<5	--	--
MW-12	7/20/2006	186.18	91.35	0	94.83	116.10	ND<20	**170**	--	ND<0.5	ND<0.5	ND<0.5	ND<0.5	--	ND<0.5	ND<0.5	ND<0.5	ND<0.5	ND<5	--	--
MW-12	1/31/2007	186.18	91.22	0	94.96	115.89	ND<20	ND<50	--	ND<0.5	ND<0.5	ND<0.5	ND<0.5	--	ND<0.5	ND<0.5	ND<0.5	ND<0.5	**2 J**	--	--
MW-12	7/31/2007	186.18	92.30	0	93.88	116.00	ND<20	**93 J**	--	ND<0.5	ND<0.5	ND<0.5	ND<0.5	--	ND<0.5	ND<0.5	ND<0.5	ND<0.5	ND<2	--	--
MW-12	2/7/2008	186.18	105.78	0	80.40	115.99	**61**	**82 J***	--	**3**	ND<0.5	ND<0.5	ND<0.5	--	ND<0.5	ND<0.5	ND<0.5	ND<0.5	ND<2	--	--
MW-12	7/23/2008	186.18	108.28	0	77.90	116.16	**110**	**90 J**	--	**14**	ND<0.5	ND<0.5	ND<0.5	--	ND<0.5	ND<0.5	ND<0.5	ND<0.5	ND<2	--	--
MW-12	3/19/2009	186.18	110.88	0	75.30	116.13	**210**	**63 J**	--	ND<0.5	ND<0.5	ND<0.5	ND<0.5	--	ND<0.5	ND<0.5	ND<0.5	ND<0.5	**4 J**	--	--
MW-12	7/30/2009	186.18	DRY	0	--	116.24	--	--	--	--	--	--	--	--	--	--	--	--	--	--	DRY
MW-12	2/4/2010	186.18	DRY	0	--	115.92	--	--	--	--	--	--	--	--	--	--	--	--	--	--	DRY
MW-12	8/10/2010	186.18	110.20	0	75.98	116.06	**3,300**	**210**	--	**24**	ND<0.5	ND<0.5	**1**	--	ND<0.5	ND<0.5	ND<0.5	ND<0.5	**2 J**	--	--
MW-12	2/2/2011	186.18	--	--	--	--	--	--	--	--	--	--	--	--	--	--	--	--	--	--	Inaccessible
MW-12	8/11/2011	186.18	99.03	0	87.15	116.18	**130**	ND<51	--	ND<0.5	ND<0.5	ND<0.5	ND<0.5	--	ND<0.5	ND<0.5	ND<0.5	ND<0.5	ND<2	--	--
MW-12	3/1/2012	190.45	99.03	0	91.42	115.90	ND<20	ND<50	--	ND<0.5	**0.7 J**	ND<0.5	**0.7 J**	--	ND<0.5	ND<0.5	ND<0.5	ND<0.5	ND<2	--	--
MW-12	7/2/2012	190.45	100.31	0	90.14	116.11	ND<20	ND<50	--	ND<0.5	ND<0.5	ND<0.5	ND<0.5	--	ND<0.5	ND<0.5	ND<0.5	ND<0.5	ND<2	--	--
MW-12	1/3/2013	190.45	111.54	0	78.91	116.05	**43 J**	ND<50	--	ND<0.5	ND<0.5	ND<0.5	ND<0.5	--	ND<0.5	ND<0.5	ND<0.5	ND<0.5	ND<2	--	--
MW-12	7/1/2013	190.45	DRY	0	--	116.05	--	--	--	--	--	--	--	--	--	--	--	--	--	--	DRY
MW-12	2/12/2014	190.45	DRY	0	--	115.96	--	--	--	--	--	--	--	--	--	--	--	--	--	--	DRY
MW-12	7/1/2014	190.45	DRY	0	--	116.02	--	--	--	--	--	--	--	--	--	--	--	--	--	--	DRY
MW-12	2/13/2015	190.45	DRY	0	--	115.91	--	--		--	--	--	--	--	--	--	--	--	--	--	DRY
MW-13	4/9/1991	187.62	--	--	--	--	**230**	ND	--	**2.0**	ND	ND	ND	--	--	--	--	--	--	--	--
MW-13	4/29/1991	187.62	87.09	--	100.53	--	--	--	--	--	--	--	--	--	--	--	--	--	--	--	--
MW-13	9/23/1991	187.62	90.25	--	97.37	--	**1,100**	ND	--	**17**	**0.8**	ND	**1.3**	--	--	--	--	--	--	--	--
MW-13	12/2/1992	187.62	82.00	--	105.62	--	**310**	ND	--	**19**	ND	ND	**0.7**	--	--	--	--	--	--	--	--
MW-13	7/22/1993	187.62	74.41	--	113.21	--	**130**	--	--	**3.3**	ND	ND	ND	--	--	--	--	--	--	--	--
MW-13	12/15/1993	187.62	74.49	--	113.13	--	ND	--	--	**6.0**	**0.4**	ND	ND	--	--	--	--	--	--	--	--
MW-13	2/17/1994	187.62	72.65	--	114.97	--	**590**	--	--	**58**	**16**	**1.0**	**17**	--	--	--	--	--	--	--	--
MW-13	5/5/1994	187.62	70.13	--	117.49	--	**360**	--	--	**24**	**1.4**	**0.3**	**2.8**	--	--	--	--	--	--	--	--
MW-13	8/2/1994	187.62	72.62	--	115.00	--	**370**	--	--	**77**	**0.7**	ND	**2.1**	--	--	--	--	--	--	--	--
MW-13	11/22/1994	187.62	81.81	--	105.81	--	**37**	--	--	**1.1**	ND	ND	ND	--	--	--	--	--	--	--	--
MW-13	8/29/1995	187.62	78.90	--	108.72	--	ND	--	--	**26**	ND	ND	ND	--	--	--	--	--	--	--	--
MW-13	11/27/1995	187.62	81.86	--	105.76	--	**110**	--	--	**18**	ND	ND	ND	--	--	--	--	--	--	--	--
MW-13	5/20/1996	187.62	72.66	--	114.96	--	ND	--	--	ND	ND	ND	ND	--	--	--	--	--	--	--	--
MW-13	8/26/1996	187.62	75.95	--	111.67	--	**69**	ND	--	**11**	ND	ND	ND	ND	--	--	--	--	--	--	--
MW-13	11/11/1996	187.62	77.22	--	110.40	--	ND	ND	--	**1.1**	ND	ND	ND	ND	--	--	--	--	--	--	--

Table 2. Historical Groundwater Analyses and Gauging Results
Chevron Environmental Management Company
Chevron Montebello Terminal (Bulk Storage Facility) No. 100-1654
601 South Vail Avenue, Montebello, California

Well ID	Date Sampled	Top of Casing (ft MSL)	Depth to GW (ft bgs)	NAPL Thickness (feet)	GW Elevation (ft MSL)	Depth of Well (ft bgs)	TPHg (ug/L)	TPH Diesel (ug/L)	TPH with Silica Gel (ug/L)	Benzene (ug/L)	Toluene (ug/L)	Ethyl-benzene (ug/L)	Total Xylenes (ug/L)	MTBE 8020/8021 (ug/L)	MTBE 8260 (ug/L)	ETBE (ug/L)	DIPE (ug/L)	TAME (ug/L)	TBA (ug/L)	Ethanol (ug/L)	Comments
MW-13	1/22/1997	187.62	74.12	--	113.50	--	ND	ND	--	**1.9**	ND	ND	ND	ND	--	--	--	--	--	--	--
MW-13	4/24/1997	187.62	70.60	--	117.02	--	ND	--	--	ND	ND	ND	ND	ND	--	--	--	--	--	--	--
MW-13	6/9/1998	187.62	73.23	--	114.39	--	ND	**550**	--	ND	ND	ND	ND	ND	--	--	--	--	--	--	--
MW-13	12/16/1998	187.62	81.20	--	106.42	--	ND<500	ND<500	--	ND<0.3	ND<0.3	ND<0.3	ND<0.6	ND<10	--	--	--	--	--	--	--
MW-13	3/12/1999	187.62	81.45	--	106.17	--	ND<500	ND<500	--	ND<0.3	ND<0.3	ND<0.3	ND<0.6	ND<10	--	--	--	--	--	--	--
MW-13	6/29/1999	187.62	83.25	--	104.37	--	ND<500	ND<1,000	--	ND<0.3	ND<0.3	ND<0.3	ND<0.6	ND<10	--	--	--	--	--	--	--
MW-13	9/14/1999	187.62	89.59	--	98.03	--	ND<500	ND<500	--	ND<0.3	ND<0.3	ND<0.3	ND<0.6	ND<10	--	--	--	--	--	--	--
MW-13	12/8/1999	187.62	94.13	--	93.49	--	ND<500	ND<500	--	**8.9**	**1.3**	ND<0.3	**1.2**	ND<5.0	--	--	--	--	--	--	--
MW-13	2/15/2000	187.62	91.55	--	96.07	--	ND<500	ND<500	--	ND<0.3	ND<0.3	ND<0.3	ND<0.6	ND<5.0	--	--	--	--	--	--	--
MW-13	4/24/2000	187.62	84.84	--	102.78	--	ND<500	ND<500	--	ND<0.3	ND<0.3	ND<0.3	ND<0.6	ND<5.0	--	--	--	--	--	--	--
MW-13	7/14/2000	187.62	85.27	--	102.35	--	ND<500	ND<500	--	**2.0**	**4.0**	**5.0**	**16**	ND<5.0	--	--	--	--	--	--	--
MW-13	10/11/2000	187.62	92.45	--	95.17	--	ND<500	ND<500	--	ND<0.3	ND<0.3	ND<0.3	ND<0.6	ND<5	--	--	--	--	--	--	--
MW-13	1/9/2001	187.62	92.52	--	95.10	--	ND<100	ND<500	--	ND<0.3	ND<0.3	ND<0.3	ND<0.6	ND<5	--	--	--	--	--	--	--
MW-13	5/1/2001	187.62	86.61	--	101.01	122.90	ND<100	ND<500	--	ND<5	ND<5	ND<5	ND<5	--	ND<1	ND<1	ND<1	ND<1	ND<10	--	--
MW-13	7/9/2001	187.62	90.75	--	96.87	122.97	ND<100	ND<1,000	--	ND<5	ND<5	ND<5	ND<5	--	ND<1	ND<1	ND<1	ND<1	ND<10	--	--
MW-13	10/23/2001	187.62	99.59	--	88.03	123.08	**210**	ND<1,000	--	**2.6**	**15**	ND<5	**32**	--	ND<1	ND<1	ND<1	ND<1	ND<10	--	--
MW-13	1/9/2002	187.62	96.30	--	91.32	123.08	ND<100	ND<1,000	--	**2.4**	**4.8J**	**2.6J**	**17**	--	ND<1	ND<1	ND<1	ND<1	ND<10	--	--
MW-13	4/3/2002	187.62	93.45	--	94.17	123.08	ND<100	ND<1,000	--	ND<1	ND<5	ND<5	ND<5	--	ND<1	ND<1	ND<1	ND<1	ND<10	--	--
MW-13	7/25/2002	187.62	93.90	--	93.72	122.87	ND<50	ND<500	--	ND<1	ND<1	ND<1	ND<1	--	ND<2	ND<2	ND<2	ND<2	ND<10	--	--
MW-13	1/28/2003	185.25	95.59	--	89.66	122.80	ND<50	ND<82	--	ND<1	ND<1	ND<1	ND<1	--	ND<2	ND<2	ND<2	ND<2	ND<10	--	--
MW-13	7/28/2003	185.25	92.80	--	92.45	122.83	ND<50	ND<82	--	ND<1	ND<1	ND<1	ND<1	--	ND<2	ND<2	ND<2	ND<2	ND<10	--	--
MW-13	2/5/2004	185.25	106.65	--	78.60	123.10	ND<50	**190 J**	--	ND<1	ND<1	ND<1	ND<1	--	ND<2	ND<2	ND<2	ND<2	ND<10	--	--
MW-13	7/20/2004	185.25	104.05	0	81.20	122.92	ND<50	**170 J**	--	ND<1	ND<1	ND<1	ND<1	--	ND<2	ND<2	ND<2	ND<2	ND<10	--	--
MW-13	1/25/2005	185.25	100.96	0	84.29	122.90	ND<50	ND<82	--	ND<1	ND<1	ND<1	ND<1	--	ND<2	ND<2	ND<2	ND<2	ND<10	--	--
MW-13	7/13/2005	185.25	86.73	0	98.52	122.72	ND<50	**140 J**	--	ND<1	ND<1	ND<1	ND<1	--	ND<2	ND<2	ND<2	ND<2	ND<10	--	--
MW-13	3/2/2006	185.25	98.56	0	86.69	123.14	ND<20	**110**	--	ND<0.5	ND<0.5	ND<0.5	ND<0.5	--	ND<0.5	ND<0.5	ND<0.5	ND<0.5	ND<5	--	--
MW-13	7/20/2006	185.25	86.92	0	98.33	122.91	ND<20	**57 J**	--	ND<0.5	ND<0.5	ND<0.5	ND<0.5	--	ND<0.5	ND<0.5	ND<0.5	ND<0.5	ND<5	--	--
MW-13	1/31/2007	185.25	87.00	0	98.25	122.62	ND<20	ND<50	--	ND<0.5	ND<0.5	ND<0.5	ND<0.5	--	ND<0.5	ND<0.5	ND<0.5	ND<0.5	ND<2	--	--
MW-13	8/1/2007	185.25	91.44	0	93.81	122.73	ND<20	ND<58	--	ND<0.5	ND<0.5	ND<0.5	ND<0.5	--	ND<0.5	ND<0.5	ND<0.5	ND<0.5	ND<2	--	--
MW-13	2/7/2008	185.25	101.91	0	83.34	122.76	ND<20	**70 J***	--	ND<0.5	ND<0.5	ND<0.5	ND<0.5	--	ND<0.5	ND<0.5	ND<0.5	ND<0.5	**2 J**	--	--
MW-13	7/23/2008	185.25	105.68	0	79.57	122.41	ND<20	**60 J**	--	ND<0.5	ND<0.5	ND<0.5	ND<0.5	--	ND<0.5	ND<0.5	ND<0.5	ND<0.5	ND<2	--	--
MW-13	3/19/2009	185.25	106.81	0	78.44	122.37	ND<20	**130**	--	ND<0.5	ND<0.5	ND<0.5	ND<0.5	--	ND<0.5	ND<0.5	ND<0.5	ND<0.5	ND<2	--	--
MW-13	7/30/2009	185.25	113.76	0	71.49	122.91	ND<20	**77 J**	--	ND<0.5	ND<0.5	ND<0.5	ND<0.5	--	ND<0.5	ND<0.5	ND<0.5	ND<0.5	**3 J**	--	--
MW-13	2/4/2010	185.25	115.23	0	70.02	122.78	ND<20	**120**	--	ND<0.5	ND<0.5	ND<0.5	ND<0.5	--	ND<0.5	ND<0.5	ND<0.5	ND<0.5	**3 J**	--	--
MW-13	8/10/2010	185.25	107.13	0	78.12	122.96	ND<20	**2,200**	--	ND<0.5	ND<0.5	ND<0.5	ND<0.5	--	ND<0.5	ND<0.5	ND<0.5	ND<0.5	ND<2	--	--
MW-13	2/2/2011	185.25	104.08	0	81.17	122.95	ND<20	**290**	--	ND<0.5	ND<0.5	ND<0.5	ND<0.5	--	ND<0.5	ND<0.5	ND<0.5	ND<0.5	ND<2	--	--
MW-13	8/11/2011	189.48	94.64	0	94.84	123.14	ND<20	**72 J**	--	ND<0.5	ND<0.5	ND<0.5	ND<0.5	--	ND<0.5	ND<0.5	ND<0.5	ND<0.5	ND<2	--	--
MW-13	3/1/2012	189.48	94.00	0	95.48	123.19	ND<20	ND<50	--	ND<0.5	ND<0.5	ND<0.5	**0.6 J**	--	ND<0.5	ND<0.5	ND<0.5	ND<0.5	ND<2	--	--
MW-13	7/2/2012	189.48	96.77	0	92.71	122.92	ND<20	**240**	--	ND<0.5	ND<0.5	ND<0.5	ND<0.5	--	ND<0.5	ND<0.5	ND<0.5	ND<0.5	ND<2	--	--
MW-13	1/3/2013	189.48	108.55	0	80.93	122.84	ND<20	ND<50	--	ND<0.5	ND<0.5	ND<0.5	ND<0.5	--	ND<0.5	ND<0.5	ND<0.5	ND<0.5	ND<2	--	--
MW-13	7/1/2013	189.48	113.97	0	75.51	122.89	ND<20	ND<50	--	ND<0.5	ND<0.5	ND<0.5	ND<0.5	--	ND<0.5	ND<0.5	ND<0.5	ND<0.5	**2 J**	--	--
MW-13	2/12/2014	189.48	DRY	0	--	122.85	--	--	--	--	--	--	--	--	--	--	--	--	--	--	DRY
MW-13	7/1/2014	189.48	DRY	0	--	122.90	--	--	--	--	--	--	--	--	--	--	--	--	--	--	DRY
MW-13	2/13/2015	189.48	DRY	0	--	122.88	--	--		--	--	--	--	--	--	--	--	--	--	--	DRY
MW-14	4/9/1991	185.77	--	--	--	--	ND	ND	--	**0.4**	ND	ND	ND	--	--	--	--	--	--	--	--
MW-14	4/29/1991	185.77	89.98	--	95.79	--	--	--	--	--	--	--	--	--	--	--	--	--	--	--	--
MW-14	9/25/1991	185.77	90.78	--	94.99	--	**110**	--	--	**13**	ND	ND	ND	--	--	--	--	--	--	--	--
MW-14	12/2/1992	185.77	--	--	--	--	--	--	--	--	--	--	--	--	--	--	--	--	--	--	--
MW-14	7/22/1993	185.77	74.63	--	111.14	--	ND	--	--	ND	ND	ND	ND	--	--	--	--	--	--	--	--
MW-14	12/15/1993	185.77	74.70	--	111.07	--	ND	--	--	ND	ND	ND	ND	--	--	--	--	--	--	--	--
MW-14	2/17/1994	185.78	74.61	--	111.17	--	ND	--	--	ND	ND	ND	ND	--	--	--	--	--	--	--	Resurveyed
MW-14	5/5/1994	185.78	70.70	--	115.08	--	ND	--	--	**0.5**	**0.9**	ND	ND	--	--	--	--	--	--	--	--
MW-14	8/2/1994	185.78	72.80	--	112.98	--	ND	--	--	**0.8**	**1.0**	ND	ND	--	--	--	--	--	--	--	--
MW-14	11/22/1994	185.78	81.59	--	104.19	--	**190**	--	--	**3.6**	**2.2**	ND	**2.0**	--	--	--	--	--	--	--	--
MW-14	8/29/1995	185.78	78.68	--	107.10	--	ND	--	--	**5.0**	ND	ND	ND	--	--	--	--	--	--	--	--
MW-14	11/27/1995	185.78	82.09	--	103.69	--	**150**	--	--	**1.2**	ND	ND	ND	--	--	--	--	--	--	--	--
MW-14	5/20/1996	185.78	--	--	--	--	--	--	--	--	--	--	--	--	--	--	--	--	--	--	--

Table 2. Historical Groundwater Analyses and Gauging Results
Chevron Environmental Management Company
Chevron Montebello Terminal (Bulk Storage Facility) No. 100-1654
601 South Vail Avenue, Montebello, California

Well ID	Date Sampled	Top of Casing (ft MSL)	Depth to GW (ft bgs)	NAPL Thickness (feet)	GW Elevation (ft MSL)	Depth of Well (ft bgs)	TPHg (ug/L)	TPH Diesel (ug/L)	TPH with Silica Gel (ug/L)	Benzene (ug/L)	Toluene (ug/L)	Ethyl-benzene (ug/L)	Total Xylenes (ug/L)	MTBE 8020/8021 (ug/L)	MTBE 8260 (ug/L)	ETBE (ug/L)	DIPE (ug/L)	TAME (ug/L)	TBA (ug/L)	Ethanol (ug/L)	Comments
MW-14	8/26/1996	185.78	76.16	--	109.62	--	**110**	ND	--	**1.6**	**0.46**	ND	ND	ND	--	--	--	--	--	--	--
MW-14	11/11/1996	185.78	77.56	--	108.22	--	**70**	ND	--	ND	ND	ND	ND	ND	--	--	--	--	--	--	--
MW-14	1/22/1997	185.78	73.74	--	112.04	--	ND	ND	--	ND	ND	ND	ND	ND	--	--	--	--	--	--	--
MW-14	4/24/1997	185.78	71.34	--	114.44	--	ND	--	--	ND	ND	ND	ND	ND	--	--	--	--	--	--	--
MW-14	6/9/1998	185.78	73.44	--	112.34	--	ND	ND	--	ND	ND	ND	ND	ND	--	--	--	--	--	--	--
MW-14	12/16/1998	185.78	81.74	--	104.04	--	ND<500	ND<500	--	ND<0.3	ND<0.3	ND<0.3	ND<0.6	ND<10	--	--	--	--	--	--	--
MW-14	3/12/1999	185.78	82.10	--	103.68	--	ND<500	ND<500	--	ND<0.3	ND<0.3	ND<0.3	ND<0.6	ND<10	--	--	--	--	--	--	--
MW-14	6/29/1999	185.78	84.25	--	101.53	--	ND<500	ND<1,000	--	ND<0.3	ND<0.3	ND<0.3	ND<0.6	ND<10	--	--	--	--	--	--	--
MW-14	9/14/1999	185.78	90.51	--	95.27	--	ND<500	ND<500	--	ND<0.3	ND<0.3	ND<0.3	ND<0.6	ND<10	--	--	--	--	--	--	--
MW-14	12/8/1999	185.78	93.96	--	91.82	--	ND<500	ND<500	--	**1.0**	**1.4**	ND<0.3	**1.0**	ND<5.0	--	--	--	--	--	--	--
MW-14	2/15/2000	185.78	91.40	--	94.38	--	ND<500	ND<500	--	ND<0.3	ND<0.3	ND<0.3	ND<0.6	ND<5.0	--	--	--	--	--	--	--
MW-14	4/24/2000	185.78	86.60	--	99.18	--	ND<500	ND<500	--	ND<0.3	ND<0.3	ND<0.3	ND<0.6	ND<5.0	--	--	--	--	--	--	--
MW-14	7/14/2000	185.78	86.03	--	99.75	--	ND<500	ND<500	--	ND<0.3	ND<0.3	ND<0.3	ND<0.6	ND<5.0	--	--	--	--	--	--	--
MW-14	10/11/2000	185.78	93.04	--	92.74	--	**92 J**	ND<500	--	ND<0.3	ND<0.3	ND<0.3	ND<0.6	ND<5	--	--	--	--	--	--	--
MW-14	1/9/2001	185.78	92.61	--	93.17	--	ND<100	ND<500	--	**2.0**	ND<0.3	ND<0.3	ND<0.6	ND<5	--	--	--	--	--	--	--
MW-14	5/1/2001	185.78	87.06	--	98.72	122.42	ND<100	ND<500	--	ND<5	ND<5	ND<5	ND<5	--	ND<1	ND<1	ND<1	ND<1	ND<10	--	--
MW-14	7/9/2001	185.78	91.64	--	94.14	122.74	ND<100	ND<1,000	--	ND<5	ND<5	ND<5	ND<5	--	ND<1	ND<1	ND<1	ND<1	ND<10	--	--
MW-14	10/23/2001	185.78	99.93	--	85.85	122.80	**300**	ND<1,000	--	**4.6**	**33**	**9.6**	**72**	--	ND<1	ND<1	ND<1	ND<1	ND<10	--	--
MW-14	1/9/2002	185.78	96.21	--	89.57	122.80	**232**	ND<1,000	--	**7.5**	**7.2**	**6.9**	**25**	--	ND<1	ND<1	ND<1	ND<1	ND<10	--	--
MW-14	4/3/2002	185.78	94.38	--	91.40	122.80	ND<100	ND<1,000	--	ND<1	ND<5	ND<5	ND<5	--	ND<1	ND<1	ND<1	ND<1	ND<10	--	--
MW-14	7/25/2002	185.78	94.56	--	91.22	122.52	ND<50	ND<500	--	ND<1	ND<1	ND<1	ND<1	--	ND<2	ND<2	ND<2	ND<2	ND<10	--	--
MW-14	1/28/2003	183.41	95.60	--	87.81	122.80	ND<50	**130 J**	--	ND<1	ND<1	ND<1	ND<1	--	ND<2	ND<2	ND<2	ND<2	ND<10	--	--
MW-14	7/28/2003	183.41	93.70	--	89.71	122.54	ND<50	ND<82	--	ND<1	ND<1	ND<1	ND<1	--	ND<2	ND<2	ND<2	ND<2	ND<10	--	--
MW-14	2/5/2004	183.41	106.43	--	76.98	122.75	ND<50	**190 J**	--	ND<1	ND<1	ND<1	ND<1	--	ND<2	ND<2	ND<2	ND<2	ND<10	--	--
MW-14	7/20/2004	183.41	104.62	0	78.79	122.70	**110**	ND<82	--	ND<1	ND<1	ND<1	ND<1	--	ND<2	ND<2	ND<2	ND<2	ND<10	--	--
MW-14	1/25/2005	183.41	100.87	0	82.54	122.51	ND<50	**590**	--	ND<1	ND<1	ND<1	ND<1	--	ND<2	ND<2	ND<2	ND<2	ND<10	--	--
MW-14	7/13/2005	183.41	88.88	0	94.53	122.51	ND<50	ND<82	--	ND<1	ND<1	ND<1	ND<1	--	ND<2	ND<2	ND<2	ND<2	ND<10	--	--
MW-14	3/2/2006	183.41	98.93	0	84.48	122.85	**59**	ND<50	--	ND<0.5	ND<0.5	ND<0.5	ND<0.5	--	ND<0.5	ND<0.5	ND<0.5	ND<0.5	ND<5	--	--
MW-14	7/20/2006	183.41	87.41	0	96.00	122.30	ND<20	ND<50	--	ND<0.5	ND<0.5	ND<0.5	ND<0.5	--	ND<0.5	ND<0.5	ND<0.5	ND<0.5	**5 J**	--	--
MW-14	1/31/2007	183.41	86.95	0	96.46	122.18	ND<20	ND<50	--	ND<0.5	ND<0.5	ND<0.5	**0.8 J**	--	ND<0.5	ND<0.5	ND<0.5	ND<0.5	ND<2	--	--
MW-14	7/31/2007	183.41	92.41	0	91.00	122.41	**40 J**	ND<58	--	ND<0.5	ND<0.5	ND<0.5	ND<0.5	--	ND<0.5	ND<0.5	ND<0.5	ND<0.5	**6**	--	--
MW-14	2/7/2008	183.41	101.72	0	81.69	122.40	**170**	**56 J***	--	**1**	**1**	**0.5 J**	**3**	--	ND<0.5	ND<0.5	ND<0.5	ND<0.5	**22**	--	--
MW-14	7/23/2008	183.41	106.18	0	77.23	122.63	**190**	**79 J**	--	ND<0.5	ND<0.5	ND<0.5	ND<0.5	--	ND<0.5	ND<0.5	ND<0.5	ND<0.5	**12**	--	--
MW-14	3/19/2009	183.41	107.03	0	76.38	122.59	**54**	**120**	--	ND<0.5	ND<0.5	ND<0.5	ND<0.5	--	ND<0.5	ND<0.5	ND<0.5	ND<0.5	**5 J**	--	--
MW-14	7/30/2009	183.41	113.99	0	69.42	122.61	**120**	**160**	--	ND<0.5	ND<0.5	ND<0.5	ND<0.5	--	ND<0.5	ND<0.5	ND<0.5	ND<0.5	**15**	--	--
MW-14	2/4/2010	183.41	115.81	0	67.60	122.65	**45 J**	**51 J**	--	ND<0.5	ND<0.5	ND<0.5	ND<0.5	--	ND<0.5	ND<0.5	ND<0.5	ND<0.5	**6**	--	--
MW-14	8/10/2010	183.41	107.67	0	75.74	122.48	**86**	**130**	--	ND<0.5	ND<0.5	ND<0.5	ND<0.5	--	ND<0.5	ND<0.5	ND<0.5	ND<0.5	ND<2	--	--
MW-14	2/2/2011	183.41	104.76	0	78.65	122.63	ND<20	**100 J**	--	ND<0.5	ND<0.5	ND<0.5	ND<0.5	--	ND<0.5	ND<0.5	ND<0.5	ND<0.5	ND<2	--	--
MW-14	8/11/2011	183.41	96.10	0	87.31	123.10	**20 J**	ND<48	--	ND<0.5	ND<0.5	ND<0.5	ND<0.5	--	ND<0.5	ND<0.5	ND<0.5	ND<0.5	ND<2	--	--
MW-14	3/1/2012	187.64	96.60	0	91.04	122.65	ND<20	ND<50	--	ND<0.5	ND<0.5	ND<0.5	ND<0.5	--	ND<0.5	ND<0.5	ND<0.5	ND<0.5	**4 J**	--	--
MW-14	7/2/2012	187.64	97.98	0	89.66	122.69	**180**	ND<50	--	**0.6 J**	**1**	ND<0.5	**48**	--	ND<0.5	ND<0.5	ND<0.5	ND<0.5	**5 J**	--	--
MW-14	1/3/2013	187.64	109.49	0	78.15	122.57	**160**	ND<50	--	ND<0.5	ND<0.5	ND<0.5	ND<0.5	--	ND<0.5	ND<0.5	ND<0.5	ND<0.5	ND<2	--	--
MW-14	7/1/2013	187.64	114.82	0	72.82	122.45	**130**	ND<50	--	**0.5 J**	ND<0.5	ND<0.5	ND<0.5	--	ND<0.5	ND<0.5	ND<0.5	ND<0.5	**25**	--	--
MW-14	2/12/2014	187.64	DRY	0	--	122.34	--	--	--	--	--	--	--	--	--	--	--	--	--	--	DRY
MW-14	7/1/2014	187.64	DRY	0	--	122.40	--	--	--	--	--	--	--	--	--	--	--	--	--	--	DRY
MW-14	2/13/2015	187.64	DRY	0	--	122.38	--	--		--	--	--	--	--	--	--	--	--	--	--	DRY
MW-15	4/9/1991	182.99	--	--	--	--	**680**	ND	--	**2.5**	ND	ND	ND	--	--	--	--	--	--	--	--
MW-15	4/29/1991	182.99	95.65	--	87.34	--	**740**	ND	--	**1.0**	**0.6**	ND	ND	--	--	--	--	--	--	--	--
MW-15	9/24/1991	182.99	97.12	--	85.87	--	**270**	ND	--	**1.0**	ND	ND	ND	--	--	--	--	--	--	--	--
MW-15	12/2/1992	182.99	89.75	--	93.24	--	**180**	ND	--	ND	ND	ND	ND	--	--	--	--	--	--	--	--
MW-15	7/22/1993	182.99	81.45	--	101.54	--	**150**	--	--	**2.0**	ND	ND	ND	--	--	--	--	--	--	--	--
MW-15	12/16/1993	182.99	--	--	--	--	--	--	--	--	--	--	--	--	--	--	--	--	--	--	--
MW-15	2/17/1994	182.99	79.25	--	103.74	--	**410**	--	--	**15**	**7.0**	**1.0**	**5.0**	--	--	--	--	--	--	--	--
MW-15	5/5/1994	182.99	76.96	--	106.03	--	**330**	--	--	**16**	**2.6**	**0.7**	**5.4**	--	--	--	--	--	--	--	--
MW-15	8/2/1994	182.99	77.87	--	105.12	--	**390**	--	--	**11**	**0.6**	ND	ND	--	--	--	--	--	--	--	--
MW-15	11/22/1994	182.99	84.60	--	98.39	--	**280**	--	--	**3.5**	**1.0**	ND	**1.0**	--	--	--	--	--	--	--	--
MW-15	8/29/1995	182.99	82.27	--	100.72	--	ND	--	--	**17**	**2.0**	ND	**1.0**	--	--	--	--	--	--	--	--

Table 2. Historical Groundwater Analyses and Gauging Results
Chevron Environmental Management Company
Chevron Montebello Terminal (Bulk Storage Facility) No. 100-1654
601 South Vail Avenue, Montebello, California

Well ID	Date Sampled	Top of Casing (ft MSL)	Depth to GW (ft bgs)	NAPL Thickness (feet)	GW Elevation (ft MSL)	Depth of Well (ft bgs)	TPHg (ug/L)	TPH Diesel (ug/L)	TPH with Silica Gel (ug/L)	Benzene (ug/L)	Toluene (ug/L)	Ethyl-benzene (ug/L)	Total Xylenes (ug/L)	MTBE 8020/8021 (ug/L)	MTBE 8260 (ug/L)	ETBE (ug/L)	DIPE (ug/L)	TAME (ug/L)	TBA (ug/L)	Ethanol (ug/L)	Comments
MW-15	11/27/1995	182.99	85.91	--	97.08	--	**330**	ND	--	**10**	ND	ND	ND	--	--	--	--	--	--	--	--
MW-15	5/20/1996	182.99	79.15	--	103.84	--	**110**	ND	--	**22**	**2.2**	**0.87**	**2.6**	--	--	--	--	--	--	--	--
MW-15	8/26/1996	182.99	81.20	--	101.79	--	**75**	ND	--	ND	ND	ND	ND	ND	--	--	--	--	--	--	--
MW-15	11/11/1996	182.99	81.72	--	101.27	--	**270**	ND	--	**1.8**	ND	ND	ND	ND	--	--	--	--	--	--	--
MW-15	1/22/1997	182.99	81.03	--	101.96	--	ND	ND	--	**0.6**	ND	ND	ND	ND	--	--	--	--	--	--	--
MW-15	4/24/1997	182.99	76.72	--	106.27	--	**80**	--	--	**3.2**	ND	ND	ND	ND	--	--	--	--	--	--	--
MW-15	8/14/1997	182.99	79.95	--	103.04	--	**70**	ND	--	ND	ND	ND	ND	ND	--	--	--	--	--	--	--
MW-15	1/2/1998	182.99	84.00	--	98.99	--	**57**	--	--	ND	ND	ND	ND	ND	--	--	--	--	--	--	--
MW-15	3/5/1998	182.99	81.55	--	101.44	--	**72**	ND	--	**0.69**	ND	ND	ND	ND	--	--	--	--	--	--	--
MW-15	6/9/1998	182.99	78.74	--	104.25	--	**110**	ND	--	**9.9**	ND	ND	ND	ND	--	--	--	--	--	--	--
MW-15	9/11/1998	182.99	81.80	--	101.19	--	**280**	ND	--	**2.8**	**8.8**	**4.3**	**24**	**16**	--	--	--	--	--	--	--
MW-15	12/16/1998	182.99	85.15	--	97.84	--	ND<500	ND<500	--	ND<0.3	ND<0.3	ND<0.3	ND<0.6	ND<10	--	--	--	--	--	--	--
MW-15	3/12/1999	182.99	86.16	--	96.83	--	ND<500	ND<500	--	ND<0.3	ND<0.3	ND<0.3	ND<0.6	**35**	--	--	--	--	--	--	--
MW-15	6/29/1999	182.99	87.15	--	95.84	--	ND<500	**9,000**	--	ND<0.3	ND<0.3	ND<0.3	ND<0.6	ND<10	--	--	--	--	--	--	--
MW-15	9/14/1999	182.99	--	--	--	--	--	--	--	--	--	--	--	--	--	--	--	--	--	--	Unable to locate
MW-15	9/30/1999	182.99	94.81	--	88.18	--	ND<500	ND<500	--	ND<0.3	ND<0.3	ND<0.3	ND<0.6	ND<10	--	--	--	--	--	--	--
MW-15	12/8/1999	182.99	94.31	--	88.68	--	ND<500	ND<500	--	**2.4**	**5.0**	**1.3**	**4.0**	ND<5.0	--	--	--	--	--	--	--
MW-15	2/15/2000	182.99	--	--	--	--	--	--	--	--	--	--	--	--	--	--	--	--	--	--	Inaccessible
MW-15	3/17/2000	182.99	93.94	--	89.05	--	ND<500	ND<500	--	ND<0.3	ND<0.3	ND<0.3	ND<0.6	ND<5.0	--	--	--	--	--	--	--
MW-15	4/24/2000	182.99	91.39	--	91.60	--	ND<500	ND<500	--	ND<0.3	ND<0.3	ND<0.3	ND<0.6	ND<5.0	--	--	--	--	--	--	--
MW-15	7/14/2000	182.99	90.25	--	92.74	--	ND<500	ND<500	--	ND<0.3	ND<0.3	ND<0.3	ND<0.6	ND<5.0	--	--	--	--	--	--	--
MW-15	10/11/2000	182.99	93.65	--	89.34	--	**191 J**	ND<500	--	ND<0.3	ND<0.3	ND<0.3	ND<0.6	ND<5	--	--	--	--	--	--	--
MW-15	1/9/2001	182.99	95.30	--	87.69	--	**196**	ND<500	--	**2.0**	**2.0**	ND<0.3	ND<0.6	ND<5	--	--	--	--	--	--	--
MW-15	5/1/2001	182.99	92.29	--	90.70	118.25	**160**	ND<500	--	ND<5	ND<5	ND<5	ND<5	--	ND<1	ND<1	ND<1	ND<1	ND<10	--	--
MW-15	7/9/2001	182.99	93.40	--	89.59	118.05	**280**	ND<1,000	--	ND<5	ND<5	ND<5	ND<5	--	**1.2**	ND<1	ND<1	ND<1	ND<10	--	--
MW-15	10/24/2001	182.99	98.38	--	84.61	118.25	**273**	ND<1,000	--	**3.3**	**14**	ND<5	**31**	--	ND<1	ND<1	ND<1	ND<1	ND<10	--	--
MW-15	1/9/2002	182.99	96.40	--	86.59	114.80	**355**	ND<1,000	--	**1.8**	ND<5	ND<5	**6.8**	--	ND<1	ND<1	ND<1	ND<1	ND<10	--	--
MW-15	4/4/2002	181.67	95.14	--	86.53	114.80	**152**	ND<1,000	--	**1.1**	ND<5	ND<5	ND<5	--	ND<1	ND<1	ND<1	ND<1	ND<10	--	--
MW-15	7/25/2002	181.67		--		114.80	--	--	--	--	--	--	--	--	--	--	--	--	--	--	Well inaccessible
MW-15	1/28/2003	181.11	--	--	--	114.80	--	--	--	--	--	--	--	--	--	--	--	--	--	--	Well inaccessible
MW-15	2/18/2003	181.11	--	--	--	114.80	--	--	--	--	--	--	--	--	--	--	--	--	--	--	Well inaccessible
MW-15	7/29/2003	181.11	93.16	--	87.95	114.53	**59 J**	ND<82	--	ND<1	ND<1	ND<1	ND<1	--	**2.8 J**	ND<2	ND<2	ND<2	ND<10	--	--
MW-15	2/5/2004	181.11	103.64	--	77.47	114.74	ND<50	**92 J**	--	**1.2 J**	ND<1	ND<1	ND<1	--	**7.6**	ND<2	ND<2	ND<2	ND<10	--	--
MW-15	7/20/2004	181.11	102.92	0	78.19	114.83	**100**	ND<82	--	ND<1	ND<1	ND<1	ND<1	--	ND<2	ND<2	ND<2	ND<2	ND<10	--	--
MW-15	1/25/2005	181.11	106.27	0	74.84	114.66	**75 J**	ND<82	--	ND<1	ND<1	ND<1	ND<1	--	ND<2	ND<2	ND<2	ND<2	ND<10	--	--
MW-15	7/13/2005	181.11	95.36	0	85.75	114.46	ND<50	ND<82	--	ND<1	ND<1	ND<1	ND<1	--	ND<2	ND<2	ND<2	ND<2	ND<10	--	--
MW-15	3/2/2006	181.11	97.83	0	83.28	114.55	**67**	**99 J**	--	ND<0.5	ND<0.5	ND<0.5	ND<0.5	--	**7.0**	ND<0.5	ND<0.5	ND<0.5	**9 J**	--	--
MW-15	7/20/2006	181.11	92.40	0	88.71	114.64	**74**	**87 J**	--	ND<0.5	ND<0.5	ND<0.5	ND<0.5	--	**0.8 J**	ND<0.5	ND<0.5	ND<0.5	**17 J**	--	--
MW-15	1/31/2007	181.11	90.49	0	90.62	97.89	**100**	ND<50	--	ND<0.5	ND<0.5	ND<0.5	ND<0.5	--	**13**	ND<0.5	ND<0.5	ND<0.5	**30**	--	--
MW-15	8/1/2007	181.11	91.10	0	90.01	114.64	**63**	ND<58	--	ND<0.5	ND<0.5	ND<0.5	ND<0.5	--	**13**	ND<0.5	ND<0.5	ND<0.5	**22**	--	--
MW-15	2/7/2008	181.11	100.31	0	80.80	114.78	**67**	**61 J***	--	ND<0.5	ND<0.5	ND<0.5	ND<0.5	--	**1**	ND<0.5	ND<0.5	ND<0.5	**29**	--	--
MW-15	7/23/2008	181.11	101.44	0	79.67	114.16	**110**	ND<50	--	ND<0.5	ND<0.5	ND<0.5	ND<0.5	--	**3**	ND<0.5	ND<0.5	ND<0.5	**23**	--	--
MW-15	3/19/2009	181.11	107.98	0	73.13	114.13	**86**	ND<50	--	ND<0.5	ND<0.5	ND<0.5	ND<0.5	--	ND<0.5	ND<0.5	ND<0.5	ND<0.5	**28**	--	--
MW-15	7/30/2009	181.11	108.86	0	72.25	114.21	**97**	**58 J**	--	ND<0.5	ND<0.5	ND<0.5	ND<0.5	--	ND<0.5	ND<0.5	ND<0.5	ND<0.5	**41**	--	--
MW-15	2/4/2010	181.11	112.03	0	69.08	114.23	**130**	**310**	--	ND<0.5	ND<0.5	ND<0.5	ND<0.5	--	**2**	ND<0.5	ND<0.5	ND<0.5	**17**	--	--
MW-15	8/10/2010	181.11	110.68	0	70.43	114.78	**93**	**480**	--	ND<0.5	ND<0.5	ND<0.5	ND<0.5	--	ND<0.5	ND<0.5	ND<0.5	ND<0.5	**6**	--	--
MW-15	2/2/2011	181.11	110.14	0	70.97	114.75	**20 J**	**240**	--	ND<0.5	ND<0.5	ND<0.5	ND<0.5	--	**1**	ND<0.5	ND<0.5	ND<0.5	**5 J**	--	--
MW-15	8/11/2011	181.11	103.74	0	77.37	114.69	ND<20	ND<48	--	ND<0.5	ND<0.5	ND<0.5	ND<0.5	--	ND<0.5	ND<0.5	ND<0.5	ND<0.5	**3 J**	--	--
MW-15	3/1/2012	181.43	97.96	0	83.47	114.77	**28 J**	**100 J**	--	ND<0.5	ND<0.5	ND<0.5	ND<0.5	--	**4**	ND<0.5	ND<0.5	ND<0.5	**4 J**	--	--
MW-15	7/2/2012	181.43	98.36	0	83.07	114.88	**39 J**	**2,400**	--	ND<0.5	ND<0.5	ND<0.5	ND<0.5	--	**4**	ND<0.5	ND<0.5	ND<0.5	**4 J**	--	--
MW-15	1/3/2013	181.43	103.84	0	77.59	114.72	**35 J**	ND<50	--	ND<0.5	ND<0.5	ND<0.5	ND<0.5	--	**1**	ND<0.5	ND<0.5	ND<0.5	**2 J**	--	--
MW-15	7/1/2013	181.43	107.88	0	73.55	114.78	**37 J**	ND<50	--	ND<0.5	ND<0.5	ND<0.5	ND<0.5	--	**0.7 J**	ND<0.5	ND<0.5	ND<0.5	**5**	--	--
MW-15	2/12/2014	181.43	DRY	0	--	114.65	--	--	--	--	--	--	--	--	--	--	--	--	--	--	DRY
MW-15	7/1/2014	181.43	DRY	0	--	114.59	--	--	--	--	--	--	--	--	--	--	--	--	--	--	DRY
MW-15	2/13/2015	181.43	DRY	0	--	114.50	--	--		--	--	--	--	--	--	--	--	--	--	--	DRY
MW-16	9/24/1991	188.97	95.36	--	93.61	--	**2,200**	ND	--	**45**	**0.9**	ND	**7.5**	--	--	--	--	--	--	--	--
MW-16	12/2/1992	188.97	86.56	--	102.41	--	**2,400**	ND	--	ND	ND	ND	**0.8**	--	--	--	--	--	--	--	--

Table 2. Historical Groundwater Analyses and Gauging Results
Chevron Environmental Management Company
Chevron Montebello Terminal (Bulk Storage Facility) No. 100-1654
601 South Vail Avenue, Montebello, California

Well ID	Date Sampled	Top of Casing (ft MSL)	Depth to GW (ft bgs)	NAPL Thickness (feet)	GW Elevation (ft MSL)	Depth of Well (ft bgs)	TPHg (ug/L)	TPH Diesel (ug/L)	TPH with Silica Gel (ug/L)	Benzene (ug/L)	Toluene (ug/L)	Ethyl-benzene (ug/L)	Total Xylenes (ug/L)	MTBE 8020/8021 (ug/L)	MTBE 8260 (ug/L)	ETBE (ug/L)	DIPE (ug/L)	TAME (ug/L)	TBA (ug/L)	Ethanol (ug/L)	Comments
MW-16	7/22/1993	188.97	78.89	--	110.08	--	**1,500**	--	--	**4.4**	ND	ND	ND	--	--	--	--	--	--	--	--
MW-16	12/15/1993	188.97	78.80	--	110.17	--	ND	--	--	**0.5**	**0.4**	ND	ND	--	--	--	--	--	--	--	--
MW-16	2/17/1994	188.97	76.84	--	112.13	--	**930**	ND	--	**5.0**	**10**	**0.6**	**8.0**	--	--	--	--	--	--	--	--
MW-16	5/5/1994	188.97	74.16	--	114.81	--	**200**	--	--	**1.4**	**1.2**	ND	**1.3**	--	--	--	--	--	--	--	--
MW-16	8/2/1994	188.97	77.06	--	111.91	--	**500**	--	--	**1.4**	**0.9**	ND	ND	--	--	--	--	--	--	--	--
MW-16	11/22/1994	188.97	85.68	--	103.29	--	ND	--	--	ND	ND	ND	ND	--	--	--	--	--	--	--	--
MW-16	8/29/1995	188.97	83.31	--	105.66	--	ND	--	--	**9.0**	ND	ND	ND	--	--	--	--	--	--	--	--
MW-16	11/27/1995	188.97	85.77	--	103.20	--	**69**	--	--	**3.2**	ND	ND	ND	--	--	--	--	--	--	--	--
MW-16	5/20/1996	188.97	77.20	--	111.77	--	ND	--	--	**1.5**	**0.48**	ND	**0.84**	--	--	--	--	--	--	--	--
MW-16	8/26/1996	188.97	80.54	--	108.43	--	ND	ND	--	ND	ND	ND	ND	ND	--	--	--	--	--	--	--
MW-16	11/11/1996	188.97	81.25	--	107.72	--	ND	ND	--	ND	ND	ND	ND	ND	--	--	--	--	--	--	--
MW-16	1/22/1997	188.97	78.20	--	110.77	--	ND	ND	--	**1.5**	**0.31**	ND	ND	ND	--	--	--	--	--	--	--
MW-16	4/24/1997	188.97	74.92	--	114.05	--	ND	--	--	ND	ND	ND	ND	ND	--	--	--	--	--	--	--
MW-16	6/9/1998	188.97	77.81	--	111.16	--	ND	ND	--	**0.38**	ND	ND	ND	ND	--	--	--	--	--	--	--
MW-16	12/16/1998	188.97	85.25	--	103.72	--	ND<500	ND<500	--	ND<0.3	ND<0.3	ND<0.3	ND<0.6	ND<10	--	--	--	--	--	--	--
MW-16	3/12/1999	188.97	85.61	--	103.36	--	ND<500	ND<500	--	ND<0.3	ND<0.3	ND<0.3	ND<0.6	ND<10	--	--	--	--	--	--	--
MW-16	6/29/1999	188.97	87.41	--	101.56	--	ND<500	ND<1,000	--	**2.0**	ND<0.3	ND<0.3	ND<0.6	ND<10	--	--	--	--	--	--	--
MW-16	9/14/1999	188.97	93.26	--	95.71	--	ND<500	ND<500	--	**2.3**	ND<0.3	ND<0.3	ND<0.6	ND<10	--	--	--	--	--	--	--
MW-16	12/8/1999	188.97	97.28	--	91.69	--	ND<500	ND<500	--	**2.5**	**2.3**	ND<0.3	**1.1**	ND<5.0	--	--	--	--	--	--	--
MW-16	2/15/2000	188.97	95.30	--	93.67	--	ND<1,000	ND<500	--	**3**	**1.0**	**0.7**	**2.0**	**20**	--	--	--	--	--	--	--
MW-16	4/24/2000	188.97	88.82	--	100.15	--	**900**	ND<500	--	**25**	ND<3.0	ND<3.0	ND<6.0	**310**	ND<50	--	--	--	--	--	--
MW-16	7/14/2000	188.97	89.57	--	99.40	--	**1,420**	ND<500	--	**37**	ND<0.6	ND<0.6	**3.0**	**211**	ND<10	--	--	--	--	--	--
MW-16	10/11/2000	188.97	95.35	--	93.62	--	**658**	ND<500	--	**58**	**2.0**	ND<0.3	**3.0**	ND<5	--	--	--	--	--	--	--
MW-16	1/9/2001	188.97	96.12	--	92.85	--	**144**	ND<500	--	**14**	ND<0.3	ND<0.3	**3.0**	ND<5	--	--	--	--	--	--	--
MW-16	5/1/2001	188.97	90.51	--	98.46	117.05	**1,160**	ND<500	--	**55**	ND<5	ND<5	ND<5	--	ND<1	ND<1	ND<1	ND<1	ND<10	--	--
MW-16	7/9/2001	188.97	94.38	--	94.59	117.42	**1,800**	ND<1,000	--	**34**	ND<5	ND<5	ND<5	--	ND<1	ND<1	ND<1	ND<1	**21**	--	--
MW-16	10/24/2001	188.97	102.58	--	86.39	117.55	ND<100	ND<1,000	--	ND<1	ND<5	ND<5	ND<5	--	ND<1	ND<1	ND<1	ND<1	ND<10	--	--
MW-16	1/9/2002	188.97	100.25	--	88.72	117.55	ND<100	ND<1,000	--	ND<1	ND<5	ND<5	**3.5J**	--	ND<1	ND<1	ND<1	ND<1	ND<10	--	--
MW-16	4/4/2002	188.97	97.62	--	91.35	117.55	**149**	ND<1,000	--	ND<1	ND<5	ND<5	ND<5	--	ND<1	ND<1	ND<1	ND<1	ND<10	--	--
MW-16	7/25/2002	188.97	99.04	--	89.93	117.26	**290**	ND<500	--	**1.8 J**	ND<1	ND<1	ND<1	--	ND<2	ND<2	ND<2	ND<2	ND<10	--	--
MW-16	1/28/2003	186.55	100.11	--	86.44	117.43	**370**	**95 J**	--	ND<1	ND<1	ND<1	ND<1	--	ND<2	ND<2	ND<2	ND<2	ND<10	--	--
MW-16	7/29/2003	186.55	96.91	--	89.64	117.45	**310**	ND<82	--	**3.0 J**	ND<1	ND<1	ND<1	--	ND<2	ND<2	ND<2	ND<2	ND<10	--	--
MW-16	2/5/2004	186.55	109.95	--	76.60	115.90	ND<50	ND<82	--	ND<1	ND<1	ND<1	ND<1	--	ND<2	ND<2	ND<2	ND<2	ND<10	--	--
MW-16	7/20/2004	186.55	107.60	0	78.95	117.42	**580**	ND<82	--	**6.6**	ND<1	ND<1	ND<1	--	ND<2	ND<2	ND<2	ND<2	ND<10	--	--
MW-16	1/25/2005	186.55	106.26	0	80.29	117.19	**1,000**	ND<82	--	**9.2**	ND<1	ND<1	ND<1	--	ND<2	ND<2	ND<2	ND<2	ND<10	--	Odor
MW-16	7/13/2005	186.55	91.83	0	94.72	117.13	ND<50	ND<82	--	ND<1	ND<1	ND<1	ND<1	--	ND<2	ND<2	ND<2	ND<2	ND<10	--	--
MW-16	3/2/2006	186.55	102.30	0	84.25	116.20	**39 J**	ND<50	--	ND<0.5	ND<0.5	ND<0.5	ND<0.5	--	ND<0.5	ND<0.5	ND<0.5	ND<0.5	ND<5	--	--
MW-16	7/20/2006	186.55	91.70	0	94.85	117.11	ND<20	**120**	--	ND<0.5	ND<0.5	ND<0.5	ND<0.5	--	ND<0.5	ND<0.5	ND<0.5	ND<0.5	ND<5	--	--
MW-16	1/31/2007	186.55	91.68	0	94.87	117.01	ND<20	ND<50	--	ND<0.5	ND<0.5	ND<0.5	ND<0.5	--	ND<0.5	ND<0.5	ND<0.5	ND<0.5	ND<2	--	--
MW-16	7/31/2007	186.55	92.20	0	94.35	116.90	ND<20	ND<58	--	ND<0.5	ND<0.5	ND<0.5	ND<0.5	--	ND<0.5	ND<0.5	ND<0.5	ND<0.5	ND<2	--	--
MW-16	2/7/2008	186.55	105.86	0	80.69	116.94	ND<20	**52 J***	--	ND<0.5	ND<0.5	ND<0.5	ND<0.5	--	ND<0.5	ND<0.5	ND<0.5	ND<0.5	ND<2	--	--
MW-16	7/23/2008	186.55	108.79	0	77.76	117.45	ND<20	**52 J**	--	ND<0.5	ND<0.5	ND<0.5	ND<0.5	--	ND<0.5	ND<0.5	ND<0.5	ND<0.5	ND<2	--	--
MW-16	3/19/2009	186.55	111.23	0	75.32	117.39	**590**	**150**	--	**4**	ND<0.5	ND<0.5	ND<0.5	--	ND<0.5	ND<0.5	ND<0.5	ND<0.5	**17**	--	--
MW-16	7/30/2009	186.55	DRY	0	--	117.17	--	--	--	--	--	--	--	--	--	--	--	--	--	--	DRY
MW-16	2/4/2010	186.55	DRY	0	--	117.44	--	--	--	--	--	--	--	--	--	--	--	--	--	--	DRY
MW-16	8/10/2010	186.55	110.84	0	75.71	117.21	**730**	**99 J**	--	**0.8 J**	ND<0.5	ND<0.5	ND<0.5	--	ND<0.5	ND<0.5	ND<0.5	ND<0.5	ND<2	--	--
MW-16	2/2/2011	186.55	109.44	0	77.11	117.26	ND<20	**280**	--	ND<0.5	ND<0.5	ND<0.5	ND<0.5	--	ND<0.5	ND<0.5	ND<0.5	ND<0.5	ND<2	--	--
MW-16	8/11/2011	186.55	99.34	0	87.21	117.64	ND<20	ND<47	--	ND<0.5	ND<0.5	ND<0.5	ND<0.5	--	ND<0.5	ND<0.5	ND<0.5	ND<0.5	ND<2	--	--
MW-16	3/1/2012	190.75	99.64	0	91.11	117.45	ND<20	ND<50	--	ND<0.5	ND<0.5	ND<0.5	ND<0.5	--	ND<0.5	ND<0.5	ND<0.5	ND<0.5	ND<2	--	--
MW-16	7/2/2012	190.75	100.85	0	89.90	117.34	ND<20	ND<50	--	ND<0.5	ND<0.5	ND<0.5	ND<0.5	--	ND<0.5	ND<0.5	ND<0.5	ND<0.5	ND<2	--	--
MW-16	1/3/2013	190.75	111.87	0	78.88	117.30	ND<20	ND<50	--	ND<0.5	ND<0.5	ND<0.5	ND<0.5	--	ND<0.5	ND<0.5	ND<0.5	ND<0.5	ND<2	--	--
MW-16	7/1/2013	190.75	DRY	0	--	117.17	--	--	--	--	--	--	--	--	--	--	--	--	--	--	DRY
MW-16	2/12/2014	190.75	DRY	0	--	117.20	--	--	--	--	--	--	--	--	--	--	--	--	--	--	DRY
MW-16	7/1/2014	190.75	DRY	0	--	117.25	--	--	--	--	--	--	--	--	--	--	--	--	--	--	DRY
MW-16	2/13/2015	190.75	DRY	0	--	117.34	--	--		--	--	--	--	--	--	--	--	--	--	--	DRY
MW-17	5/4/1994	183.59	74.53	--	109.06	--	**97,000**	--	--	**17,000**	**2,900**	**1,900**	**12,000**	--	--	--	--	--	--	--	--
MW-17	8/1/1994	183.59	75.94	--	107.65	--	**71,000**	--	--	**14,000**	**22,000**	**1,600**	**9,800**	--	--	--	--	--	--	--	--

Table 2. Historical Groundwater Analyses and Gauging Results
Chevron Environmental Management Company
Chevron Montebello Terminal (Bulk Storage Facility) No. 100-1654
601 South Vail Avenue, Montebello, California

Well ID	Date Sampled	Top of Casing (ft MSL)	Depth to GW (ft bgs)	NAPL Thickness (feet)	GW Elevation (ft MSL)	Depth of Well (ft bgs)	TPHg (ug/L)	TPH Diesel (ug/L)	TPH with Silica Gel (ug/L)	Benzene (ug/L)	Toluene (ug/L)	Ethyl-benzene (ug/L)	Total Xylenes (ug/L)	MTBE 8020/8021 (ug/L)	MTBE 8260 (ug/L)	ETBE (ug/L)	DIPE (ug/L)	TAME (ug/L)	TBA (ug/L)	Ethanol (ug/L)	Comments
MW-17	11/22/1994	183.59	83.31	--	100.28	--	22,000	5,600	--	6,800	3,400	660	3,200	--	--	--	--	--	--	--	--
MW-17	8/29/1995	183.59	81.15	--	102.44	--	45,900	ND	--	28,000	14,600	1,200	4,300	--	--	--	--	--	--	--	--
MW-17	11/27/1995	183.59	84.62	--	98.97	--	74,000	7,600	--	15,000	19,000	1,600	8,000	--	--	--	--	--	--	--	--
MW-17	5/20/1996	183.59	76.90	--	106.69	--	100,000	41,000	--	17,000	30,000	1,800	9,600	--	--	--	--	--	--	--	--
MW-17	8/26/1996	183.59	79.82	--	103.77	--	110,000	30,000	--	23,000	36,000	2,800	9,300	ND	--	--	--	--	--	--	--
MW-17	11/11/1996	183.59	80.04	--	103.55	--	150,000	34,000	--	22,000	40,000	2,800	18,000	ND	--	--	--	--	--	--	--
MW-17	1/22/1997	183.59	78.50	--	105.09	--	90,000	35,000	--	13,000	36,000	3,100	15,000	260	--	--	--	--	--	--	--
MW-17	8/14/1997	183.59	78.35	--	105.24	--	110,000	ND	--	20,000	31,000	2,200	12,000	ND	--	--	--	--	--	--	--
MW-17	1/2/1998	183.59	82.72	--	100.87	--	110,000	ND	--	18,000	30,000	2,600	15,000	ND	--	--	--	--	--	--	--
MW-17	3/5/1998	183.59	--	--	--	--	--	--	--	--	--	--	--	--	--	--	--	--	--	--	Unable to locate
MW-17	6/9/1998	183.59	--	--	--	--	--	--	--	--	--	--	--	--	--	--	--	--	--	--	Unable to locate
MW-17	9/11/1998	183.59	--	--	--	--	--	--	--	--	--	--	--	--	--	--	--	--	--	--	Destroyed
MW-18	5/4/1994	187.10	79.90	--	107.20	--	ND	--	--	ND	ND	ND	ND	--	--	--	--	--	--	--	--
MW-18	8/1/1994	187.10	82.19	--	104.91	--	ND	--	--	ND	ND	ND	ND	--	--	--	--	--	--	--	--
MW-18	11/21/1994	187.10	89.30	--	97.80	--	ND	--	--	ND	ND	ND	ND	--	--	--	--	--	--	--	--
MW-18	8/29/1995	187.10	--	--	--	--	--	--	--	--	--	--	--	--	--	--	--	--	--	--	Unable to locate
MW-18	11/27/1995	187.10	--	--	--	--	--	--	--	--	--	--	--	--	--	--	--	--	--	--	Unable to locate
MW-18	5/20/1996	187.10	--	--	--	--	--	--	--	--	--	--	--	--	--	--	--	--	--	--	Unable to locate
MW-18	11/11/1996	187.10	--	--	--	--	--	--	--	--	--	--	--	--	--	--	--	--	--	--	Unable to locate
MW-18	1/22/1997	187.10	--	--	--	--	--	--	--	--	--	--	--	--	--	--	--	--	--	--	Unable to locate
MW-18	6/9/1998	187.10	--	--	--	--	--	--	--	--	--	--	--	--	--	--	--	--	--	--	Destroyed
MW-19	7/1/2010	185.83	107.56	0	78.27	131.10	54	100	--	0.6 J	2	0.5 J	0.9 J	--	ND<0.5	ND<0.5	ND<0.5	ND<0.5	ND<2	ND<50	Well Development
MW-19	8/10/2010	185.83	109.84	0	75.99	130.95	460	250	--	1	ND<0.5	2	38	--	7	ND<0.5	ND<0.5	ND<0.5	14	--	--
MW-19	2/2/2011	185.83	108.01	0	77.82	130.84	91	84 J	--	0.9 J	ND<0.5	12	15	--	2	ND<0.5	ND<0.5	ND<0.5	ND<2	--	--
MW-19	8/11/2011	185.83	102.81	0	83.02	130.78	69	ND<49	--	ND<0.5	ND<0.5	ND<0.5	0.8 J	--	1	ND<0.5	ND<0.5	ND<0.5	ND<2	--	--
MW-19	3/1/2012	185.83	99.37	0	86.46	130.55	ND<20	ND<50	--	ND<0.5	0.8 J	ND<0.5	0.8 J	--	ND<0.5	ND<0.5	ND<0.5	ND<0.5	ND<2	--	--
MW-19	7/2/2012	185.83	100.38	0	85.45	130.62	5,900	860	--	140	130	19	2,400	--	16	ND<0.5	ND<0.5	ND<0.5	30	--	--
MW-19	1/3/2013	185.83	109.09	0	76.74	130.75	43,000	1,600	--	1,900	1,800	1,900	15,000	--	38	ND<5	ND<5	ND<5	35 J	--	--
MW-19	3/4/2013	185.83	109.70	0	76.13	130.79	36,000	1,000	--	2,700	2,000	1,800	10,000	--	32	ND<5	ND<5	ND<5	54	--	Well was resampled
MW-19	7/1/2013	185.83	114.93	0	70.90	130.85	3,300	920	--	450	12	100	390	--	35	ND<0.5	ND<0.5	1	62	--	--
MW-19	2/13/2014	185.83	128.50	0	57.33	130.80	ND<20	ND<160	ND<160	0.9 J	ND<0.5	ND<0.5	ND<0.5	--	0.6 J	ND<0.5	ND<0.5	ND<0.5	ND<2	--	--
MW-19	7/1/2014	185.83	DRY	0	--	130.95	--	--	--	--	--	--	--	--	--	--	--	--	--	--	DRY
MW-19	2/13/2015	185.83	DRY	0	--	130.91	--	--		--	--	--	--	--	--	--	--	--	--	--	DRY
MW-20	7/1/2010	187.25	108.35	0	78.90	130.04	31 J	69 J	--	ND<0.5	2	ND<0.5	ND<0.5	--	ND<0.5	ND<0.5	ND<0.5	ND<0.5	ND<2	ND<50	Well Development
MW-20	8/10/2010	187.25	110.36	0	76.89	129.73	ND<20	82 J	--	ND<0.5	ND<0.5	ND<0.5	ND<0.5	--	ND<0.5	ND<0.5	ND<0.5	ND<0.5	ND<2	--	--
MW-20	2/2/2011	187.25	108.42	0	78.83	129.95	ND<20	100	--	ND<0.5	ND<0.5	ND<0.5	ND<0.5	--	ND<0.5	ND<0.5	ND<0.5	ND<0.5	ND<2	--	--
MW-20	8/11/2011	187.25	102.80	0	84.45	129.93	ND<20	ND<47	--	ND<0.5	ND<0.5	ND<0.5	ND<0.5	--	ND<0.5	ND<0.5	ND<0.5	ND<0.5	ND<2	--	--
MW-20	3/1/2012	187.25	99.50	0	87.75	129.57	ND<20	100 J	--	0.7 J	ND<0.5	ND<0.5	ND<0.5	--	ND<0.5	ND<0.5	ND<0.5	ND<0.5	4 J	--	--
MW-20	7/2/2012	187.25	100.48	0	86.77	129.87	550	530	--	9	0.6 J	ND<0.5	0.9 J	--	0.6 J	ND<0.5	ND<0.5	ND<0.5	15	--	--
MW-20	1/3/2013	187.25	108.49	0	78.76	129.89	730	1,500	--	16	1	ND<0.5	4	--	7	ND<0.5	ND<0.5	ND<0.5	42	--	--
MW-20	7/1/2013	187.25	114.48	0	72.77	129.93	840	710	--	86	5	9	26	--	13	ND<0.5	ND<0.5	ND<0.5	28	--	--
MW-20	2/13/2014	187.25	128.67	0	58.58	129.83	1,400	1,600	ND<50	220	10	3	120	--	4	ND<0.5	ND<0.5	ND<0.5	9	--	--
MW-20	7/1/2014	187.25	DRY	0	--	129.85	--	--	--	--	--	--	--	--	--	--	--	--	--	--	DRY
MW-20	2/13/2015	187.25	DRY	0	--	129.29	--	--		--	--	--	--	--	--	--	--	--	--	--	DRY
MW-21	6/30/2010	188.80	106.37	0	82.43	130.95	3,800	320	--	96	340	140	570	--	2	ND<0.5	ND<0.5	ND<0.5	ND<2	ND<50	Well Development
MW-21	8/10/2010	188.80	109.57	0	79.23	130.80	2,700	5,700	--	180	12	0.9 J	51	--	11	ND<0.5	ND<0.5	ND<0.5	60	--	--
MW-21	2/2/2011	188.80	106.61	0	82.19	130.67	2,300	11,000	--	190	3	22	6	--	19	ND<0.5	ND<0.5	ND<0.5	120	--	--
MW-21	8/11/2011	188.80	97.47	0	91.33	130.65	270	58 J	--	46	0.7 J	ND<0.5	1	--	1	ND<0.5	ND<0.5	ND<0.5	ND<2	--	--
MW-21	3/1/2012	189.16	98.28	0	90.88	130.60	490	320	--	31	1	3	4	--	14	ND<0.5	ND<0.5	ND<0.5	7	--	--
MW-21	7/2/2012	189.16	99.88	0	89.28	130.64	210	90 J	--	27	0.9 J	0.7 J	5	--	18	ND<0.5	ND<0.5	ND<0.5	ND<2	--	--
MW-21	1/3/2013	189.16	110.22	0	78.94	130.61	4,700	1,600	--	820	28	130	180	--	40	ND<5	ND<5	ND<5	25 J	--	--
MW-21	7/1/2013	189.16	116.17	0	72.99	130.81	ND<20	66 J	--	ND<0.5	ND<0.5	ND<0.5	ND<0.5	--	0.5 J	ND<0.5	ND<0.5	ND<0.5	ND<2	--	--
MW-21	2/13/2014	189.16	129.19	0	59.97	130.68	ND<20	110	ND<50	1.0	ND<0.5	ND<0.5	ND<0.5	--	1	ND<0.5	ND<0.5	ND<0.5	ND<2	--	--
MW-21	7/1/2014	189.16	DRY	0	--	130.60	--	--	--	--	--	--	--	--	--	--	--	--	--	--	DRY

Table 2. Historical Groundwater Analyses and Gauging Results
Chevron Environmental Management Company
Chevron Montebello Terminal (Bulk Storage Facility) No. 100-1654
601 South Vail Avenue, Montebello, California

Well ID	Date Sampled	Top of Casing (ft MSL)	Depth to GW (ft bgs)	NAPL Thickness (feet)	GW Elevation (ft MSL)	Depth of Well (ft bgs)	TPHg (ug/L)	TPH Diesel (ug/L)	TPH with Silica Gel (ug/L)	Benzene (ug/L)	Toluene (ug/L)	Ethyl-benzene (ug/L)	Total Xylenes (ug/L)	MTBE 8020/8021 (ug/L)	MTBE 8260 (ug/L)	ETBE (ug/L)	DIPE (ug/L)	TAME (ug/L)	TBA (ug/L)	Ethanol (ug/L)	Comments
MW-21	2/13/2015	189.16	DRY	0	--	130.61	--	--		--	--	--	--	--	--	--	--	--	--	--	DRY
MW-22	6/30/2010	184.76	109.54	0	75.22	130.58	ND<22	**50 J**	--	ND<0.5	**7**	ND<0.5	ND<0.5	--	ND<0.5	ND<0.5	ND<0.5	ND<0.5	ND<2	ND<50	Well Development
MW-22	8/10/2010	184.76	111.71	0	73.05	130.32	ND<20	**61 J**	--	ND<0.5	ND<0.5	ND<0.5	ND<0.5	--	ND<0.5	ND<0.5	ND<0.5	ND<0.5	ND<2	--	--
MW-22	2/2/2011	184.76	111.15	0	73.61	130.29	ND<20	**63 J**	--	ND<0.5	ND<0.5	ND<0.5	ND<0.5	--	ND<0.5	ND<0.5	ND<0.5	ND<0.5	ND<2	--	--
MW-22	8/11/2011	184.76	101.98	0	82.78	130.28	ND<20	ND<50	--	ND<0.5	ND<0.5	ND<0.5	ND<0.5	--	ND<0.5	ND<0.5	ND<0.5	ND<0.5	ND<2	--	--
MW-22	3/1/2012	184.76	100.94	0	83.82	130.50	ND<20	ND<50	--	ND<0.5	ND<0.5	ND<0.5	ND<0.5	--	ND<0.5	ND<0.5	ND<0.5	ND<0.5	ND<2	--	--
MW-22	7/2/2012	184.76	101.68	0	83.08	130.38	**41 J**	ND<50	--	ND<0.5	ND<0.5	ND<0.5	**8**	--	ND<0.5	ND<0.5	ND<0.5	ND<0.5	ND<2	--	--
MW-22	1/3/2013	184.76	111.81	0	72.95	130.86	ND<20	ND<50	--	ND<0.5	ND<0.5	ND<0.5	ND<0.5	--	ND<0.5	ND<0.5	ND<0.5	ND<0.5	ND<2	--	--
MW-22	7/1/2013	184.76	117.19	0	67.57	130.47	ND<20	ND<50	--	ND<0.5	ND<0.5	ND<0.5	ND<0.5	--	**0.9 J**	ND<0.5	ND<0.5	ND<0.5	ND<2	--	--
MW-22	2/13/2014	184.76	128.90	0	55.86	130.41	ND<20	ND<160	ND<50	ND<0.5	ND<0.5	ND<0.5	ND<0.5	--	ND<0.5	ND<0.5	ND<0.5	ND<0.5	ND<2	--	--
MW-22	7/1/2014	184.76	DRY	0	--	130.36	--	--	--	--	--	--	--	--	--	--	--	--	--	--	DRY
MW-22	2/13/2015	184.76	DRY	0	--	130.33	--	--		--	--	--	--	--	--	--	--	--	--	--	DRY
MW-23	2/6/2013	188.50	108.80	0	79.70	129.44	ND<20	**360**	--	ND<0.5	ND<0.5	ND<0.5	ND<0.5	--	ND<0.5	ND<0.5	ND<0.5	ND<0.5	ND<2	--	--
MW-23	7/1/2013	188.50	113.46	0	75.04	129.62	ND<20	ND<50	--	ND<0.5	ND<0.5	ND<0.5	ND<0.5	--	ND<0.5	ND<0.5	ND<0.5	ND<0.5	ND<2	--	--
MW-23	2/13/2014	188.50	126.59	0	61.91	129.65	ND<20	ND<160	ND<50	ND<0.5	ND<0.5	ND<0.5	ND<0.5	--	ND<0.5	ND<0.5	ND<0.5	ND<0.5	ND<2	--	--
MW-23	7/1/2014	188.50	DRY	0	--	129.67	--	--	--	--	--	--	--	--	--	--	--	--	--	--	DRY
MW-23	2/13/2015	188.50	--	0	--	--	--	--		--	--	--	--	--	--	--	--	--	--	--	Unable to Access Well
MW-24	2/6/2013	191.23	114.45	0	76.78	123.46	ND<20	**140**	--	ND<0.5	ND<0.5	ND<0.5	ND<0.5	--	ND<0.5	ND<0.5	ND<0.5	ND<0.5	ND<2	--	--
MW-24	7/1/2013	191.23	119.34	0	71.89	128.86	ND<20	ND<50	--	ND<0.5	ND<0.5	ND<0.5	ND<0.5	--	ND<0.5	ND<0.5	ND<0.5	ND<0.5	ND<2	--	--
MW-24	2/12/2014	191.23	DRY	0	--	123.75	--	--	--	--	--	--	--	--	--	--	--	--	--	--	DRY
MW-24	2/12/2014	191.23	DRY	0	--	123.75	--	--	--	--	--	--	--	--	--	--	--	--	--	--	DRY
MW-24	7/1/2014	191.23	DRY	0	--	123.77	--	--	--	--	--	--	--	--	--	--	--	--	--	--	DRY
MW-24	2/13/2015	191.23	DRY	0	--	123.72	--	--		--	--	--	--	--	--	--	--	--	--	--	DRY
RW-1	11/15/1991	--	--	--	--	--	**28,000**	--	--	**2,300**	**5,500**	**800**	**5,300**	--	--	--	--	--	--	--	--
RW-1	1/21/1992	--	--	--	--	--	**1,800**	--	--	**71**	**52**	**4.9**	**450**	--	--	--	--	--	--	--	--
RW-1	12/16/1993	188.10	83.34	--	104.76	--	--	--	--	--	--	--	--	--	--	--	--	--	--	--	--
RW-1	2/16/1994	188.10	78.05	--	110.05	--	--	--	--	--	--	--	--	--	--	--	--	--	--	--	--
RW-1	5/4/1994	188.10	74.01	--	114.09	--	--	--	--	--	--	--	--	--	--	--	--	--	--	--	--
RW-1	8/2/1994	188.10	75.39	--	112.71	--	--	--	--	--	--	--	--	--	--	--	--	--	--	--	--
RW-1	11/21/1994	188.10	84.04	--	104.06	--	--	--	--	--	--	--	--	--	--	--	--	--	--	--	--
RW-1	8/29/1995	188.10	85.77	4.48	102.33	--	--	--	--	--	--	--	--	--	--	--	--	--	--	--	--
RW-1	11/27/1995	188.10	84.43	0.05	103.67	--	--	--	--	--	--	--	--	--	--	--	--	--	--	--	--
RW-1	5/20/1996	188.10	79.70	5.57	108.40	--	--	--	--	--	--	--	--	--	--	--	--	--	--	--	--
RW-1	8/26/1996	188.10	84.72	7.83	103.38	--	--	--	--	--	--	--	--	--	--	--	--	--	--	--	--
RW-1	11/11/1996	188.10	84.90	--	103.20	--	--	--	--	--	--	--	--	--	--	--	--	--	--	--	--
RW-1	1/22/1997	188.10	81.60	6.40	106.50	--	--	--	--	--	--	--	--	--	--	--	--	--	--	--	--
RW-1	12/16/1998	188.10	84.96	0.51	103.14		--	--	--	--	--	--	--	--	--	--	--	--	--	--	--
RW-1	5/1/2001	188.10	89.24	--	98.86	126.30	**895**	ND<500	--	**23**	**18**	**32**	**86**	--	ND<1	ND<1	ND<1	ND<1	ND<10	--	--
RW-1	7/9/2001	188.10	92.86	--	95.24	126.79	**337**	ND<1,000	--	**54**	**18**	**12**	**36**	--	ND<1	ND<1	ND<1	ND<1	ND<10	--	--
RW-1	10/24/2001	188.10	100.78	--	87.32	126.80	**401**	ND<1,000	--	**35**	**12**	ND<5	**45**	--	ND<1	ND<1	ND<1	ND<1	ND<10	--	--
RW-1	1/9/2002	188.10	98.65	--	89.45	126.80	**1,840**	ND<1,000	--	**14**	**12**	**85**	**93**	--	ND<1	ND<1	ND<1	ND<1	ND<10	--	--
RW-1	4/3/2002	188.10	95.89	--	92.21	126.80	**647**	ND<1,000	--	**10**	**2.1 J**	**9.4**	**29**	--	ND<1	ND<1	ND<1	ND<1	ND<10	--	--
RW-1	7/25/2002	188.10	96.35	--	91.75	127.17	--	--	--	--	--	--	--	--	--	--	--	--	--	--	Well inaccessible
RW-1	1/28/2003	185.72	98.52	--	87.20	127.30	**1,600**	**790**	--	**41**	**6.3**	**21**	**44**	--	ND<2	ND<2	ND<2	ND<2	ND<10	--	--
RW-1	7/28/2003	185.72	94.91	--	90.81	126.68	**680**	**180 J**	--	**470**	**24 J**	ND<5	**7.4 J**	--	ND<10	ND<10	ND<10	ND<10	ND<50	--	--
RW-1	2/5/2004	185.72	108.65	--	77.07	126.68	**570**	**280 J**	--	**5.9**	**1.1 J**	**1.8 J**	**3.0 J**	--	ND<2	ND<2	ND<2	ND<2	ND<10	--	--
RW-1	7/20/2004	185.72	106.03	0	79.69	126.57	**340**	**120 J**	--	**1.8 J**	ND<1	ND<1	ND<1	--	ND<2	ND<2	ND<2	ND<2	ND<10	--	--
RW-1	1/25/2005	185.72	103.95	0	81.77	127.00	**1,400**	ND<82	--	**24.0**	**3.5 J**	**3.8 J**	**18**	--	ND<2	ND<2	ND<2	ND<2	ND<10	--	--
RW-1	7/13/2005	185.72	89.74	0	95.98	126.95	**250**	**170 J**	--	**54**	**12**	**3.2 J**	**20**	--	ND<2	ND<2	ND<2	ND<2	ND<10	--	--
RW-1	3/2/2006	185.72	100.64	0	85.08	126.94	**42 J**	**150**	--	**2 J**	ND<0.5	ND<0.5	ND<0.5	--	ND<0.5	ND<0.5	ND<0.5	ND<0.5	ND<5	--	Odor
RW-1	7/20/2006	185.72	89.65	0	96.07	127.02	**160**	**120**	--	**21**	**2 J**	**0.7 J**	**2 J**	--	ND<0.5	ND<0.5	ND<0.5	ND<0.5	ND<5	--	--
RW-1	1/31/2007	185.72	89.74	0	95.98	127.14	**27 J**	ND<50	--	**2**	ND<0.5	ND<0.5	**0.5 J**	--	ND<0.5	ND<0.5	ND<0.5	ND<0.5	ND<2	--	--
RW-1	7/31/2007	185.72	93.51	0	92.21	126.91	**1,500**	**110 J**	--	**470**	**4.0**	**54.0**	**100.0**	--	ND<1	ND<1	ND<1	ND<1	ND<4	--	--
RW-1	2/7/2008	185.72	104.14	0	81.58	126.84	**3,400**	**380***	--	**610**	**55**	**270**	**110**	--	ND<0.5	ND<0.5	ND<0.5	ND<0.5	**7**	--	--

Table 2. Historical Groundwater Analyses and Gauging Results
Chevron Environmental Management Company
Chevron Montebello Terminal (Bulk Storage Facility) No. 100-1654
601 South Vail Avenue, Montebello, California

Well ID	Date Sampled	Top of Casing (ft MSL)	Depth to GW (ft bgs)	NAPL Thickness (feet)	GW Elevation (ft MSL)	Depth of Well (ft bgs)	TPHg (ug/L)	TPH Diesel (ug/L)	TPH with Silica Gel (ug/L)	Benzene (ug/L)	Toluene (ug/L)	Ethyl-benzene (ug/L)	Total Xylenes (ug/L)	MTBE 8020/8021 (ug/L)	MTBE 8260 (ug/L)	ETBE (ug/L)	DIPE (ug/L)	TAME (ug/L)	TBA (ug/L)	Ethanol (ug/L)	Comments
RW-1	7/23/2008	185.72	102.04	0	83.68	126.93	3,200	290	--	580	60	19	75	--	ND<0.5	ND<0.5	ND<0.5	ND<0.5	11	--	--
RW-1	3/19/2009	185.72	109.15	0	76.57	126.89	8,200	300	--	1,500	35	140	65	--	ND<3	ND<3	ND<3	ND<3	14 J	--	Pre-Purge
RW-1	3/19/2009	185.72	109.15	0	76.57	126.89	7,300	220	--	920	14	49	210	--	ND<3	ND<3	ND<3	ND<3	30	--	Post-Purge
RW-1	7/30/2009	185.72	114.82	0	70.90	126.87	5,000	130	--	650	200	71	290	--	0.6 J	ND<0.5	ND<0.5	ND<0.5	6	--	--
RW-1	2/4/2010	185.72	118.25	0	67.47	126.93	15,000	250	--	2,100	930	310	930	--	ND<3	ND<3	ND<3	ND<3	18 J	--	--
RW-1	8/10/2010	185.72	108.88	0	76.84	126.99	35,000	710	--	2,300	5,600	660	4,800	--	ND<5	ND<5	ND<5	ND<5	28 J	--	--
RW-1	2/2/2011	185.72	107.99	0	77.73	127.02	17,000	860	--	3,300	750	1,100	2,000	--	ND<5	ND<5	ND<5	ND<5	23 J	--	--
RW-1	8/11/2011	185.72	97.36	0	88.36	126.89	5,300	510	--	300	290	300	540	--	0.6 J	ND<0.5	ND<0.5	ND<0.5	12	--	--
RW-1	3/1/2012	190.01	97.71	0	92.30	127.69	8,400	370	--	2,200	330	160	390	--	ND<3	ND<3	ND<3	ND<3	24 J	--	--
RW-1	7/2/2012	190.01	99.05	0	90.96	126.90	24,000	830	--	1,700	3,000	650	3,800	--	ND<3	ND<3	ND<3	ND<3	34	--	--
RW-1	1/3/2013	190.01	110.38	0	79.63	126.91	18,000	1,100	--	6,100	240	690	800	--	ND<5	ND<5	ND<5	ND<5	ND<20	--	--
RW-1	7/1/2013	190.01	115.69	0	74.32	127.17	14,000	1,900	--	5,700	170	150	190	--	3 J	ND<3	ND<3	ND<3	59	--	--
RW-1	7/1/2013	190.01	115.69	0	74.32	127.17	11,000	1,100	--	4,900	120	100	120	--	ND<3	ND<3	ND<3	ND<3	35	--	Duplicate sample
RW-1	2/13/2014	190.01	125.62	0	64.39	127.06	15,000	--	--	2,700	460	130	560	--	77	11	ND<5	ND<5	310	--	--
RW-1	7/1/2014	190.01	DRY	0	--	127.45	--	--	--	--	--	--	--	--	--	--	--	--	--	--	DRY
RW-1	2/13/2015	190.01	DRY	0	--	127.43	--	--		--	--	--	--	--	--	--	--	--	--	--	DRY
RW-2	7/22/1993	--	--	--	--	--	1,800	--	--	50	12	2.6	11	--	--	--	--	--	--	--	--
RW-2	12/16/1993	183.75	80.49	--	103.26	--	8,500	--	--	2,300	1,300	360	630	--	--	--	--	--	--	--	--
RW-2	2/16/1994	183.75	78.90	--	104.85	--	5,000	--	--	1,900	320	310	180	--	--	--	--	--	--	--	--
RW-2	5/4/1994	183.75	75.77	--	107.98	--	3,200	--	--	910	370	120	210	--	--	--	--	--	--	--	--
RW-2	8/1/1994	183.75	77.10	--	106.65	--	6,800	--	--	2,500	620	260	390	--	--	--	--	--	--	--	--
RW-2	11/21/1994	183.75	85.41	--	98.34	--	23,000	11,000	--	5,700	4,800	980	4,200	--	--	--	--	--	--	--	--
RW-2	8/29/1995	183.75	82.10	--	101.65	--	22,000	ND	--	11,600	940	1,020	1,350	--	--	--	--	--	--	--	--
RW-2	11/27/1995	183.75	85.55	--	98.20	--	33,000	7,000	--	7,400	3,900	1100	3,200	--	--	--	--	--	--	--	--
RW-2	5/20/1996	183.75	78.12	--	105.63	--	6,600	1,500	--	2,400	150	270	290	--	--	--	--	--	--	--	--
RW-2	1/22/1997	183.75	79.80	--	103.95	--	--	--	--	--	--	--	--	--	--	--	--	--	--	--	Inaccessible
RW-2	12/16/1998	183.75	84.93	--	98.82	--	30,960	3,700	--	5,320	250	830	1,480	ND<1,000	--	--	--	--	--	--	--
RW-2	--	--	--	--	--	--	--	--	--	--	--	--	--	--	--	--	--	--	--	--	destroyed in 2001
RW-2A	2/6/2013	190.98	110.84	0	80.14	130.45	4,600	570	--	420	650	16	840	--	ND<5	ND<5	ND<5	ND<5	ND<20	--	--
RW-2A	7/1/2013	190.98	116.48	0	74.50	130.50	250	ND<50	--	57	15	6	15	--	ND<0.5	ND<0.5	ND<0.5	ND<0.5	ND<2	--	--
RW-2A	2/12/2014	190.98	DRY	0	--	130.52	--	--	--	--	--	--	--	--	--	--	--	--	--	--	DRY
RW-2A	7/1/2014	190.98	DRY	0	--	130.45	--	--	--	--	--	--	--	--	--	--	--	--	--	--	DRY
RW-2A	2/13/2015	190.98	DRY	0	--	130.52	--	--		--	--	--	--	--	--	--	--	--	--	--	DRY
RW-3	2/6/2013	188.94	110.27	0	78.67	129.81	750	88 J	--	120	10	2	14	--	1	ND<0.5	ND<0.5	ND<0.5	8	--	--
RW-3	7/1/2013	188.94	115.95	0	72.99	129.92	2,800	320	--	660	120	60	61	--	9	1	ND<0.5	ND<0.5	8	--	--
RW-3	2/12/2014	188.94	128.90	0	60.04	129.84	8,800	6100	340	2,100	360	75	390	--	79	12	ND<3	ND<3	ND<10	--	--
RW-3	7/1/2014	188.94	DRY	0	--	129.90	--	--	--	--	--	--	--	--	--	--	--	--	--	--	DRY
RW-3	2/13/2015	188.94	DRY	0	--	129.78	--	--		--	--	--	--	--	--	--	--	--	--	--	DRY
RW-4	2/6/2013	188.14	109.61	0	78.53	129.56	860	360		140	8	1 J	9	--	2	ND<0.5	ND<0.5	ND<0.5	29	--	--
RW-4	7/1/2013	188.14	115.30	0	72.84	129.56	830	390		180	2	ND<0.5	5	--	7	0.5 J	ND<0.5	ND<0.5	83	--	--
RW-4	2/12/2014	188.14	128.13	0	60.01	129.39	870	ND<160	ND<50	260	7	4	50	--	2	ND<0.5	ND<0.5	ND<0.5	ND<2	--	--
RW-4	7/1/2014	188.14	DRY	0	--	129.61	--	--	--	--	--	--	--	--	--	--	--	--	--	--	DRY
RW-4	2/13/2015	188.14	DRY	0	--	129.62	--	--		--	--	--	--	--	--	--	--	--	--	--	DRY
RW-5	2/6/2013	191.30	111.84	0	79.46	127.21	91	55 J		0.5 J	ND<0.5	ND<0.5	ND<0.5	--	2	ND<0.5	ND<0.5	ND<0.5	ND<2	--	--
RW-5	7/1/2013	191.30	117.58	0	73.72	127.29	110	ND<50		5	ND<0.5	ND<0.5	ND<0.5	--	32	2	ND<0.5	ND<0.5	4 J	--	--
RW-5	2/12/2014	191.30	DRY	0	--	127.20	--	--		--	--	--	--	--	--	--	--	--	--	--	--
RW-5	7/1/2014	191.30	DRY	0	--	127.30	--	--	--	--	--	--	--	--	--	--	--	--	--	--	DRY
RW-5	2/13/2015	191.30	DRY	0	--	127.16	--	--		--	--	--	--	--	--	--	--	--	--	--	DRY
SW-1	11/15/1991	--	--	--	--	--	120,000	--		12,000	23,000	2,000	15,000	--	--	--	--	--	--	--	--
SW-1	1/21/1992	--	--	--	--	--	54,000	--		5,400	13,000	1,200	10,000	--	--	--	--	--	--	--	--
SW-1	7/22/1993	--	--	--	--	--	6,400	800		110	560	110	770	--	--	--	--	--	--	--	--
SW-1	12/16/1993	187.49	75.90	--	111.59	--	950	ND		37	130	47	160	--	--	--	--	--	--	--	--

Table 2. Historical Groundwater Analyses and Gauging Results
Chevron Environmental Management Company
Chevron Montebello Terminal (Bulk Storage Facility) No. 100-1654
601 South Vail Avenue, Montebello, California

Well ID	Date Sampled	Top of Casing (ft MSL)	Depth to GW (ft bgs)	NAPL Thickness (feet)	GW Elevation (ft MSL)	Depth of Well (ft bgs)	TPHg (ug/L)	TPH Diesel (ug/L)	TPH with Silica Gel (ug/L)	Benzene (ug/L)	Toluene (ug/L)	Ethyl-benzene (ug/L)	Total Xylenes (ug/L)	MTBE 8020/8021 (ug/L)	MTBE 8260 (ug/L)	ETBE (ug/L)	DIPE (ug/L)	TAME (ug/L)	TBA (ug/L)	Ethanol (ug/L)	Comments
SW-1	2/17/1994	187.49	74.05	--	113.44	--	**2,800**	ND		**110**	**220**	**38**	**210**	--	--	--	--	--	--	--	--
SW-1	5/4/1994	187.49	71.90	--	115.59	--	--	--		--	--	--	--	--	--	--	--	--	--	--	--
SW-1	8/2/1994	187.49	73.90	--	113.59	--	--	--		--	--	--	--	--	--	--	--	--	--	--	--
SW-1	11/22/1994	187.49	82.89	--	104.60	--	**680**	**460**		**112**	**18**	**39**	**99**	--	--	--	--	--	--	--	--
SW-1	8/29/1995	187.49	80.31	--	107.18	--	**880**	ND		**24**	**16**	**5.0**	**10**	--	--	--	--	--	--	--	--
SW-1	11/27/1995	187.49	83.03	--	104.46	--	**1,600**	**0.7**		**19**	**30**	**51**	**46**	--	--	--	--	--	--	--	--
SW-1	5/20/1996	187.49	74.22	--	113.27	--	**1,500**	**550**		**9.1**	**5.6**	**22**	**44**	--	--	--	--	--	--	--	--
SW-1	1/22/1997	187.49	--	--	--	--	--	--		--	--	--	--	--	--	--	--	--	--	--	No longer sampled
SW-2	2/17/1994	186.77	76.40	--	110.37	--	--	--		--	--	--	--	--	--	--	--	--	--	--	--
SW-2	5/4/1994	186.77	74.19	--	112.58	--	--	--		--	--	--	--	--	--	--	--	--	--	--	--
SW-2	8/1/1994	186.77	75.85	--	110.92	--	--	--		--	--	--	--	--	--	--	--	--	--	--	--
SW-2	11/21/1994	186.77	--	--	--	--	--	--		--	--	--	--	--	--	--	--	--	--	--	--
SW-2	11/27/1995	186.77	--	--	--	--	--	--		--	--	--	--	--	--	--	--	--	--	--	--
SW-2	11/27/1995	186.77	--	--	--	--	**51,000**	**3.2**		**8,500**	**14,000**	**650**	**3,100**	--	--	--	--	--	--	--	--
SW-2	5/20/1996	186.77	76.46	--	110.31	--	**3100**	ND		**3,100**	**340**	ND	**750**	--	--	--	--	--	--	--	--
SW-2	1/22/1997	186.77	77.59	--	109.18	--	--	--		--	--	--	--	--	--	--	--	--	--	--	Inaccessible
SW-3A	12/16/1993	187.16	74.95	--	112.21	--	**15,000**	--		**2,700**	**2,900**	**930**	**3,100**	--	--	--	--	--	--	--	--
SW-3A	2/17/1994	187.16	74.95	--	112.21	--	**5,600**	--		**870**	**550**	**350**	**970**	--	--	--	--	--	--	--	--
SW-3A	5/4/1994	187.16	71.76	--	115.40	--	--	--		--	--	--	--	--	--	--	--	--	--	--	--
SW-3A	8/2/1994	187.16	73.70	--	113.46	--	--	--		--	--	--	--	--	--	--	--	--	--	--	--
SW-3A	11/22/1994	187.16	82.71	--	104.45	--	--	--		--	--	--	--	--	--	--	--	--	--	--	No longer sampled
SW-3B	12/16/1993	187.13	75.72	--	111.41	--	**6,000**	ND		**1,000**	**910**	**220**	**660**	--	--	--	--	--	--	--	--
SW-3B	2/17/1994	187.13	74.18	--	112.95	--	**14,000**	ND		**2,400**	**2,300**	**870**	**3,200**	--	--	--	--	--	--	--	--
SW-3B	5/4/1994	187.13	71.91	--	115.22	--	--	--		--	--	--	--	--	--	--	--	--	--	--	--
SW-3B	8/2/1994	187.13	73.70	--	113.43	--	--	--		--	--	--	--	--	--	--	--	--	--	--	--
SW-3B	11/22/1994	187.13	82.71	--	104.42	--	**9,200**	**5,200**		**1,000**	**590**	**880**	**2,500**	--	--	--	--	--	--	--	--
SW-3B	8/29/1995	187.13	79.85	--	107.28	--	**7,450**	ND		**840**	**210**	**260**	**660**	--	--	--	--	--	--	--	--
SW-3B	11/27/1995	187.13	83.21	--	103.92	--	**7,400**	**2,300**		**470**	**150**	**440**	**1,300**	--	--	--	--	--	--	--	--
SW-3B	5/20/1996	187.13	74.21	--	112.92	--	**17,000**	**5,100**		**1,400**	**340**	**1,500**	**2,200**	--	--	--	--	--	--	--	--
SW-3B	1/22/1997	187.13	--	--	--	--	--	--		--	--	--	--	--	--	--	--	--	--	--	No longer sampled
V-1	11/15/1991	--	--	--	--	--	**9,800**	--		**680**	**590**	**94**	**1,200**	--	--	--	--	--	--	--	--
V-1	2/16/1994	188.64	75.60	--	113.04	--	--	--		--	--	--	--	--	--	--	--	--	--	--	--
V-1	5/4/1994	188.64	73.29	--	115.35	--	--	--		--	--	--	--	--	--	--	--	--	--	--	--
V-1	8/2/1994	188.64	74.72	--	113.92	--	--	--		--	--	--	--	--	--	--	--	--	--	--	--
V-1	11/21/1994	188.64	--	--	--	--	--	--		--	--	--	--	--	--	--	--	--	--	--	--
V-1	11/27/1995	188.64	84.51	0.13	104.13	--	--	--		--	--	--	--	--	--	--	--	--	--	--	--
V-1	5/20/1996	188.64	75.53	--	113.11	--	--	--		--	--	--	--	--	--	--	--	--	--	--	--
V-1	1/22/1997	188.64	--	--	--	--	--	--		--	--	--	--	--	--	--	--	--	--	--	No longer sampled
V-1A	2/16/1994	187.02	80.47	--	106.55	--	--	--		--	--	--	--	--	--	--	--	--	--	--	--
V-1A	5/4/1994	187.02	71.87	--	115.15	--	--	--		--	--	--	--	--	--	--	--	--	--	--	--
V-1A	8/2/1994	187.02	73.69	--	113.33	--	--	--		--	--	--	--	--	--	--	--	--	--	--	--
V-1A	11/21/1994	187.02	82.63	--	104.39	--	--	--		--	--	--	--	--	--	--	--	--	--	--	--
V-1A	8/29/1995	187.02	83.67	5.15	103.35	--	--	--		--	--	--	--	--	--	--	--	--	--	--	--
V-1A	11/27/1995	187.02	83.70	0.90	103.32	--	--	--		--	--	--	--	--	--	--	--	--	--	--	--
V-1A	5/20/1996	187.02	83.09	11.64	103.93	--	--	--		--	--	--	--	--	--	--	--	--	--	--	--
V-1A	1/22/1997	187.02	DRY	--	--	--	--	--		--	--	--	--	--	--	--	--	--	--	--	DRY
V-1A	6/29/1999	187.02	DRY	--	--	--	--	--		--	--	--	--	--	--	--	--	--	--	--	DRY
V-1A	9/14/1999	187.02	DRY	--	--	--	--	--		--	--	--	--	--	--	--	--	--	--	--	DRY
V-1A	12/8/1999	187.02	DRY	--	--	--	--	--		--	--	--	--	--	--	--	--	--	--	--	DRY
V-1A	2/15/2000	187.02	DRY	--	--	--	--	--		--	--	--	--	--	--	--	--	--	--	--	DRY
V-1A	4/24/2000	187.02	DRY	--	--	--	--	--		--	--	--	--	--	--	--	--	--	--	--	DRY
V-1A	7/14/2000	187.02	DRY	--	--	--	--	--		--	--	--	--	--	--	--	--	--	--	--	DRY
V-1A	10/11/2000	187.02	DRY	--	--	--	--	--		--	--	--	--	--	--	--	--	--	--	--	DRY

Table 2. Historical Groundwater Analyses and Gauging Results
Chevron Environmental Management Company
Chevron Montebello Terminal (Bulk Storage Facility) No. 100-1654
601 South Vail Avenue, Montebello, California

Well ID	Date Sampled	Top of Casing (ft MSL)	Depth to GW (ft bgs)	NAPL Thickness (feet)	GW Elevation (ft MSL)	Depth of Well (ft bgs)	TPHg (ug/L)	TPH Diesel (ug/L)	TPH with Silica Gel (ug/L)	Benzene (ug/L)	Toluene (ug/L)	Ethyl-benzene (ug/L)	Total Xylenes (ug/L)	MTBE 8020/8021 (ug/L)	MTBE 8260 (ug/L)	ETBE (ug/L)	DIPE (ug/L)	TAME (ug/L)	TBA (ug/L)	Ethanol (ug/L)	Comments
V-1A	1/9/2001	187.02	DRY	--	--	--	--	--		--	--	--	--	--	--	--	--	--	--	--	DRY
V-1A	5/1/2001	187.02	DRY	--	--	87.09	--	--		--	--	--	--		--	--	--	--	--	--	DRY
V-1A	7/9/2001	187.02	DRY	--	--	87.12	--	--		--	--	--	--		--	--	--	--	--	--	DRY
V1-A	10/23/2001	187.02	DRY	--	--	87.90	--	--		--	--	--	--		--	--	--	--	--	--	DRY
V1-A	1/9/2002	187.02	DRY	--	--	87.90	--	--		--	--	--	--	--	--	--	--	--	--	--	DRY
V1-A	4/3/2002	187.02	DRY	--	--	87.90	--	--		--	--	--	--	--	--	--	--	--	--	--	DRY
V1-A	7/25/2002	187.02	DRY	--	--	87.90	--	--		--	--	--	--	--	--	--	--	--	--	--	DRY
V1-A	1/28/2003	187.02	DRY	--	--	87.95	--	--		--	--	--	--	--	--	--	--	--	--	--	DRY
V1-A	7/28/2003	187.02	DRY	--	--	87.95	--	--		--	--	--	--	--	--	--	--	--	--	--	DRY
V1-A	2/5/2004	187.02	DRY	--	--	58.36	--	--		--	--	--	--	--	--	--	--	--	--	--	DRY
V-1C	2/14/1994	188.58	75.55	--	113.03	--	**55,000**	--		**6,300**	**5,900**	**1,100**	**7,900**	--	--	--	--	--	--	--	--
V-1C	5/4/1994	188.58	73.38	--	115.20	--	--	--		--	--	--	--	--	--	--	--	--	--	--	--
V-1C	8/2/1994	188.58	75.10	--	113.48	--	--	--		--	--	--	--	--	--	--	--	--	--	--	--
V-1C	11/21/1994	188.58	--	--	--	--	--	--		--	--	--	--	--	--	--	--	--	--	--	No longer sampled
V-2B	2/16/1994	188.96	75.56	--	113.40	--	**8,500**	--		**96**	**10**	**2.0**	**17**	--	--	--	--	--	--	--	--
V-2B	5/5/1994	188.96	73.19	--	115.77	--	**2,700**	--		**91**	**25**	**3.4**	**34**	--	--	--	--	--	--	--	--
V-2B	8/1/1994	188.96	74.72	--	114.24	--	**5,900**	--		**63**	**4.7**	**1.1**	**7.0**	--	--	--	--	--	--	--	--
V-2B	11/21/1994	188.96	83.82	--	105.14	--	**830**	--		**37**	**2.3**	**ND**	**4.0**	--	--	--	--	--	--	--	--
V-2B	8/29/1995	188.96	80.91	--	108.05	--	**1,440**	--		**190**	**2.0**	**ND**	**2.0**	--	--	--	--	--	--	--	--
V-2B	11/27/1995	188.96	84.51	--	104.45	--	**6,000**	--		**1,300**	**600**	**110**	**300**	--	--	--	--	--	--	--	--
V-2B	5/20/1996	188.96	75.29	--	113.67	--	**1,100**	--		**83**	**140**	**21**	**97**	--	--	--	--	--	--	--	--
V-2B	1/22/1997	188.96	--	--	--	--	--	--		--	--	--	--	--	--	--	--	--	--	--	No longer sampled
V-3	2/16/1994	186.25	--	--	--	--	--	--		--	--	--	--	--	--	--	--	--	--	--	--
V-3	5/4/1994	186.25	--	--	--	--	--	--		--	--	--	--	--	--	--	--	--	--	--	--
V-3	8/1/1994	186.25	--	--	--	--	--	--		--	--	--	--	--	--	--	--	--	--	--	--
V-3	11/21/1994	186.25	--	--	--	--	--	--		--	--	--	--	--	--	--	--	--	--	--	--
V-3	5/20/1996	186.25	--	--	--	--	--	--		--	--	--	--	--	--	--	--	--	--	--	No longer sampled
V-3C	11/15/1991	185.77	--	--	--	--	--	--		**210**	**290**	**14**	**230**	--	--	--	--	--	--	--	--
V-3C	2/16/1994	185.77	--	--	--	--	--	--		--	--	--	--	--	--	--	--	--	--	--	--
V-3C	5/4/1994	185.77	--	--	--	--	--	--		--	--	--	--	--	--	--	--	--	--	--	--
V-3C	8/1/1994	185.77	--	--	--	--	--	--		--	--	--	--	--	--	--	--	--	--	--	--
V-3C	11/21/1994	185.77	--	--	--	--	--	--		--	--	--	--	--	--	--	--	--	--	--	--
V-3C	5/20/1996	185.77	--	--	--	--	--	--		--	--	--	--	--	--	--	--	--	--	--	No longer sampled
Trip Blank	12/16/1998	--	--	--	--	--	ND<500	--		ND<0.3	ND<0.3	ND<0.3	ND<0.6	ND<10	--	--	--	--	--	--	--
Trip Blank	6/29/1999	--	--	--	--	--	ND<500	--		ND<0.3	ND<0.3	ND<0.3	ND<0.6	ND<10	--	--	--	--	--	--	--
Trip Blank	9/14/1999	--	--	--	--	--	ND<500	--		ND<0.3	ND<0.3	ND<0.3	ND<0.6	ND<10	--	--	--	--	--	--	--
Trip Blank	12/8/1999	--	--	--	--	--	ND<500	--		ND<0.3	ND<0.3	ND<0.3	ND<0.6	ND<5.0	--	--	--	--	--	--	--
Trip Blank	2/15/2000	--	--	--	--	--	ND<500	--		ND<0.3	ND<0.3	ND<0.3	ND<0.6	ND<5.0	--	--	--	--	--	--	--
Trip Blank	3/17/2000	--	--	--	--	--	ND<500	--		ND<0.3	ND<0.3	ND<0.3	ND<0.6	ND<5.0	--	--	--	--	--	--	--
Trip Blank	4/24/2000	--	--	--	--	--	ND<500	--		ND<0.3	ND<0.3	ND<0.3	ND<0.6	ND<5.0	--	--	--	--	--	--	--
Trip Blank	7/14/2000	--	--	--	--	--	ND<500	--		ND<0.3	ND<0.3	ND<0.3	ND<0.6	ND<5.0	--	--	--	--	--	--	--
Trip Blank	10/11/2000	--	--	--	--	--	ND<500	--		ND<0.3	ND<0.3	ND<0.3	ND<0.6	ND<5	--	--	--	--	--	--	--
Trip Blank	1/9/2001	--	--	--	--	--	ND<100	--		ND<0.3	ND<0.3	ND<0.3	ND<0.6	ND<5	--	--	--	--	--	--	--
Trip Blank	5/1/2001	--	--	--	--	--	ND<100	--		ND<0.3	ND<0.3	ND<0.3	ND<0.6	ND<5	--	--	--	--	--	--	BTEX by 8021B
Trip Blank	7/9/2001	--	--	--	--	--	ND<100	--		ND<0.3	ND<0.3	ND<0.3	ND<0.6	ND<5	--	--	--	--	--	--	BTEX by 8021B
Trip Blank	10/23/2001	--	--	--	--	--	ND<100	--		ND<1	ND<5	ND<5	ND<5	--	ND<1	ND<1	ND<1	ND<1	ND<10	--	--
Trip Blank	1/9/2002	--	--	--	--	--	ND<100	--		ND<1	ND<5	ND<5	ND<5	--	ND<1	ND<1	ND<1	ND<1	ND<10	--	--
Trip Blank	4/3/2002	--	--	--	--	--	ND<100	--		ND<1	ND<5	ND<5	ND<5	--	ND<1	ND<1	ND<1	ND<1	ND<10	--	--
Trip Blank	4/4/2002	--	--	--	--	--	ND<100	--		ND<1	ND<5	ND<5	ND<5	--	ND<1	ND<1	ND<1	ND<1	ND<10	--	--
Trip Blank	7/25/2002	--	--	--	--	--	ND<50	--		ND<1	ND<1	ND<1	ND<1	--	ND<2	ND<2	ND<2	ND<2	ND<10	--	--
Trip Blank	1/28/2003	--	--	--	--	--	ND<50	--		ND<1	ND<1	ND<1	ND<1	--	ND<2	ND<2	ND<2	ND<2	ND<10	--	--
Trip Blank	2/18/2003	--	--	--	--	--	ND<50	--		ND<1	ND<1	ND<1	ND<1	--	ND<2	ND<2	ND<2	ND<2	ND<10	--	--
Trip Blank	7/28/2003	--	--	--	--	--	ND<50	--		ND<1	ND<1	ND<1	ND<1	--	ND<2	ND<2	ND<2	ND<2	ND<10	--	--
Trip Blank	2/5/2004	--	--	--	--	--	ND<50	--		ND<1	ND<1	ND<1	ND<1	--	ND<2	ND<2	ND<2	ND<2	ND<10	--	--

Table 2. Historical Groundwater Analyses and Gauging Results
Chevron Environmental Management Company
Chevron Montebello Terminal (Bulk Storage Facility) No. 100-1654
601 South Vail Avenue, Montebello, California

Well ID	Date Sampled	Top of Casing (ft MSL)	Depth to GW (ft bgs)	NAPL Thickness (feet)	GW Elevation (ft MSL)	Depth of Well (ft bgs)	TPHg (ug/L)	TPH Diesel (ug/L)	TPH with Silica Gel (ug/L)	Benzene (ug/L)	Toluene (ug/L)	Ethyl-benzene (ug/L)	Total Xylenes (ug/L)	MTBE 8020/8021 (ug/L)	MTBE 8260 (ug/L)	ETBE (ug/L)	DIPE (ug/L)	TAME (ug/L)	TBA (ug/L)	Ethanol (ug/L)	Comments
Trip Blank	7/20/2004	--	--	--	--	--	ND<50	--		ND<1	ND<1	ND<1	ND<1	--	ND<2	ND<2	ND<2	ND<2	ND<10	--	--
Trip Blank	1/25/2005	--	--	--	--	--	ND<50	--		ND<1	ND<1	ND<1	ND<1	--	ND<2	ND<2	ND<2	ND<2	ND<10	--	--
Trip Blank	7/13/2005	--	--	--	--	--	ND<50	--		ND<1	ND<1	ND<1	ND<1	--	ND<2	ND<2	ND<2	ND<2	ND<10	--	--
Trip Blank	3/2/2006	--	--	--	--	--	ND<20	--		ND<0.5	ND<0.5	ND<0.5	ND<0.5	--	ND<0.5	ND<0.5	ND<0.5	ND<0.5	ND<5	--	--
Trip Blank	7/20/2006	--	--	--	--	--	ND<20	--		ND<0.5	ND<0.5	ND<0.5	ND<0.5	--	ND<0.5	ND<0.5	ND<0.5	ND<0.5	ND<5	--	--
Trip Blank	1/31/2007	--	--	--	--	--	ND<20	--		ND<0.5	ND<0.5	ND<0.5	**1**	--	ND<0.5	ND<0.5	ND<0.5	ND<0.5	ND<2	--	--
Trip Blank	7/31/2007	--	--	--	--	--	ND<20	--		--	--	--	--	--	--	--	--	--	--	--	--
Trip Blank	2/7/2008	--	--	--	--	--	ND<20	--		ND<0.5	ND<0.5	ND<0.5	ND<0.5	--	ND<0.5	ND<0.5	ND<0.5	ND<0.5	ND<2	--	--
Trip Blank	7/23/2008	--	--	--	--	--	ND<20	--		ND<0.5	ND<0.5	ND<0.5	ND<0.5	--	ND<0.5	ND<0.5	ND<0.5	ND<0.5	ND<2	--	--
Trip Blank	3/19/2009	--	--	--	--	--	ND<20	--		ND<0.5	ND<0.5	ND<0.5	ND<0.5	--	ND<0.5	ND<0.5	ND<0.5	ND<0.5	ND<2	--	--
Trip Blank	7/30/2009	--	--	--	--	--	ND<20	--		ND<0.5	ND<0.5	ND<0.5	ND<0.5	--	ND<0.5	ND<0.5	ND<0.5	ND<0.5	ND<2	--	--
Trip Blank	2/4/2010	--	--	--	--	--	ND<20	--		ND<0.5	ND<0.5	ND<0.5	ND<0.5	--	ND<0.5	ND<0.5	ND<0.5	ND<0.5	ND<2	--	--
Trip Blank	6/30/2010	--	--	--	--	--	ND<22	--		ND<0.5	ND<0.5	ND<0.5	ND<0.5	--	ND<0.5	ND<0.5	ND<0.5	ND<0.5	ND<2	ND<50	Well Development
Trip Blank	7/1/2010	--	--	--	--	--	ND<22	--		ND<0.5	ND<0.5	ND<0.5	ND<0.5	--	ND<0.5	ND<0.5	ND<0.5	ND<0.5	ND<2	ND<50	Well Development
Trip Blank	8/10/2010	--	--	--	--	--	ND<20	--		ND<0.5	ND<0.5	ND<0.5	ND<0.5	--	ND<0.5	ND<0.5	ND<0.5	ND<0.5	ND<2	--	--
Trip Blank	8/11/2011	--	--	--	--	--	ND<20	--		ND<0.5	ND<0.5	ND<0.5	ND<0.5	--	ND<0.5	ND<0.5	ND<0.5	ND<0.5	ND<2	--	--
Trip Blank	3/1/2012	--	--	--	--	--	ND<20	--		ND<0.5	ND<0.5	ND<0.5	ND<0.5	--	ND<0.5	ND<0.5	ND<0.5	ND<0.5	ND<2	--	--
Trip Blank	1/3/2013	--	--	--	--	--	ND<20	--		ND<0.5	ND<0.5	ND<0.5	ND<0.5	--	ND<0.5	ND<0.5	ND<0.5	ND<0.5	ND<2	--	--
Trip Blank	2/6/2013	--	--	--	--	--	ND<20	--		ND<0.5	ND<0.5	ND<0.5	ND<0.5	--	ND<0.5	ND<0.5	ND<0.5	ND<0.5	ND<2	--	--
Trip Blank	7/1/2013	--	--	--	--	--	ND<20	--		ND<0.5	ND<0.5	ND<0.5	ND<0.5	--	ND<0.5	ND<0.5	ND<0.5	ND<0.5	ND<2	--	--
Trip Blank	2/12/2014	--	--	--	--	--	ND<20	--		ND<0.5	ND<0.5	ND<0.5	ND<0.5	--	ND<0.5	ND<0.5	ND<0.5	ND<0.5	ND<2	--	--
Trip Blank	2/13/2014	--	--	--	--	--	ND<20	--		ND<0.5	ND<0.5	ND<0.5	ND<0.5	--	ND<0.5	ND<0.5	ND<0.5	ND<0.5	ND<2	--	--

Notes:
ug/L = Micrograms per liter
ND = Not detected
NAPL = Non-aqeous phase liquid
TPHg = Total petroleum hydrocarbons as gasoline analyzed by EPA Method 8015B
TPHd = Total petroleum hydrocarbons as diesel analyzed by EPA Method 8015B
MTBE = Methyl tertiary-butyl ether analyzed by EPA Method 8260B
ETBE = Ethyl tertiary-butyl ether analyzed by EPA Method 8260B
DIPE = Di-isopropyl ether analyzed by EPA Method 8260B
TAME = Tertiary-amyl methyl ether analyzed by EPA Method 8260B
TBA = Tertiary-butyl alcohol analyzed by EPA Method 8260B
J = denotes value between method detection limit and detection limit for reporting purposes
Benzene, toluene, ethylbenzene, and total xylenes (collectively termed BTEX) analyzed by EPA Method 8260B except as noted
ft bgs = feet below ground surface
ft MSL = feet above mean sea level
Detected concentrations are shown in bold type
Hydrographs are based on the most recent survey data.
*TPHd was detected in the method blank at a concentration of 45 ug/l. All samples except MW-03 and MW-12 were re-extracted before results from the re-extraction. Results from the re-extraction are within the limits. The hold time had expired prior to the re-extraction so all results are reported from the original extract. Similar results were obtained in both extracts.
DRY = No water detected in well or water in end cap not representative of groundwater levels and with insufficient water to sample.
Wells MW-04, MW-05, MW-06, and MW-13 were resurveyed on August 9, 2011 by Johnson-Frank & Associates, Inc. to North American Vertical Datum of 1988 (NAVD88).
Wells MW-01, MW-03, MW-07, MW-08, MW-09, MW-12, MW-14, MW-15, MW-16, and RW-1 were resurveyed on December 13, 2011 by Johnson-Frank & Associates, Inc. to North American Vertical Datum of 1988 (NAVD88).
Well MW-10 was resurveyed on March 1, 2012 by Johnson-Frank & Associates, Inc. to North American Vertical Datum of 1988 (NAVD88).
Wells MW-23, MW-24, RW-2A, RW-3, RW-4, and RW-5 were surveyed on January 29, 2013 by Johnson-Frank & Associates, Inc. to NAVD88.
Wells MW-23, MW-24, RW-2A, RW-3, RW-4, and RW-5 were initially gauged on January 3, 2013, and sampled on February 6, 2013. Depth to GW shown is 1/3/2013 data.

Table 3. Monitored Natural Attenuation Paramaters
Chevron Environmental Management Company
Chevron Montebello Terminal (Bulk Storage Facility) No. 100-1654
601 South Vail Avenue, Montebello, California

Well ID	Date Sampled	DO (mg/L)	ORP (mV)	pH	CO2 (mg/L)	Methane (mg/L)	Ferrous (2+) Iron (mg/L)	Total Iron (mg/L)	Dissolved Iron (mg/L)	Manganese (mg/L)	Nitrate Nitrogen (mg/L)	Sulfate (mg/L)	Total Alkalinity (mg/L)	Dissolved Sulfate (mg/L)	Comments
MW-01	2/12/2014	--	--	--	--	--	--	--	--	--	--	--	--	--	Insufficient Water
MW-03	2/13/2014	**2.82**	**35.3**	**6.45**	**64 J**	ND<0.003	**0.0**	**53.5**	ND<0.043	**8.32**	**0.370 J**	**68**	**329**	ND<0.054	--
MW-04	2/12/2014	--	--	--	--	--	--	--	--	--	--	--	--	--	--
MW-05	2/12/2014	--	--	--	--	--	--	--	--	--	--	--	--	--	Insufficient Water
MW-06	2/12/2014	--	--	--	--	--	--	--	--	--	--	--	--	--	Insufficient Water
MW-07	2/12/2014	--	--	--	--	--	--	--	--	--	--	--	--	--	--
MW-08	2/12/2014	--	--	--	--	--	--	--	--	--	--	--	--	--	--
MW-09	2/12/2014	--	--	--	--	--	--	--	--	--	--	--	--	--	--
MW-10	2/12/2014	**0.98**	**-44**	**8.10**	**21**	**0.190**	**0.0**	**1,910**	**0.126 J**	**44.5**	ND<0.025	**36.1**	**846**	ND<0.54	--
MW-12	2/12/2014	--	--	--	--	--	--	--	--	--	--	--	--	--	--
MW-13	2/12/2014	--	--	--	--	--	--	--	--	--	--	--	--	--	Insufficient Water
MW-14	2/12/2014	--	--	--	--	--	--	--	--	--	--	--	--	--	--
MW-15	2/12/2014	--	--	--	--	--	--	--	--	--	--	--	--	--	--
MW-16	2/12/2014	--	--	--	--	--	--	--	--	--	--	--	--	--	--
MW-19	2/13/2014	**1.43**	**27.7**	**6.85**	**43**	**0.078**	**0.0**	**364**	**1.12**	**86.2**	**0.75**	**104**	**272**	ND<0.054	--
MW-20	2/13/2014	**1.64**	**-87.3**	**6.15**	**120**	**0.046**	**0.0**	**91.8**	**3.98**	**9.36**	ND<0.25	**38.3**	**466**	ND<0.054	--
MW-21	2/13/2014	**3.28**	**30.0**	**7.05**	**32**	**0.017**	**0.0**	**135**	ND<0.043	**10.4**	**1.2**	**80.5**	**284**	ND<0.054	--
MW-22	2/13/2014	**4.06**	**27.9**	**6.70**	**59**	ND<0.003	**0.0**	**48.1**	**0.292**	**2.47**	**5.2**	**32**	**266**	ND<0.054	--
MW-23	2/13/2014	**6.91**	**72.9**	**6.55**	**23**	ND<0.003	**0.0**	**62.7**	**0.0445 J**	**2.6**	**6.1**	**96.6**	**190**	ND<0.054	--
MW-24	2/12/2014	--	--	--	--	--	--	--	--	--	--	--	--	--	--
RW-1	2/12/2014	**0.31**	**-183.0**	**6.96**	**150**	**2.1**	**0.0**	**2,050**	--	**123**	ND<0.25	**4 J**	**723**	ND<0.054	--
RW-2A	2/12/2014	--	--	--	--	--	--	--	--	--	--	--	--	--	Insufficient Water
RW-3	2/12/2014	**2.57**	**65.0**	**6.59**	**87**	**0.540**	**0.0**	**173**	**3.76**	**11.5**	**1.5**	**64.8**	**402**	ND<0.054	--
RW-4	2/12/2014	**2.47**	**52.0**	**6.88**	**50**	**0.023**	**0.0**	**110**	**6.22**	**8.84**	**3.6**	**85**	**344**	ND<0.054	--
RW-5	2/12/2014	--	--	--	--	--	--	--	--	--	--	--	--	--	--
Trip Blank	2/12/2014	--	--	--	ND<.02	--	--	ND<0.5	--	ND<0.5	ND<0.5	ND<0.5	ND<0.5	ND<0.5	--

Notes: mg/L = milligrams per liter
mV = millivolts
ND = Not detected
DO = Dissolved Oxygen measured in field
ORP = Oxidation Reduction Potential measured in field
CO2 = Carbon Dioxide analyzed by EPA8015 modified
Methane analyzed by EPA 8015B modified
Ferrous Iron measured in field
Iron, Filtered Iron and Manganese analyzed by EPA Method 6010
Nitrate Nitrogen and Sulfate analyzed by EPA Method 300.0
Total Alkalinity analyzed by EPA Method 2320 B-1997
Dissolved Sulfide analyzed by EPA Method 4500-S2 D-2000
J = denotes value between method detection limit and detection limit for reporting purposes

leidos

Table 4. Well Sampling Schedule
Chevron Environmental Management Company
Chevron Montebello Terminal (Bulk Storage Facility) No. 100-1654
601 South Vail Avenue, Montebello, California

Well ID	1st Quarter	2nd Quarter	3rd Quarter	4th Quarter	Comments
MW-01	X		X		
MW-03	X		X		
MW-04	X		X		
MW-05	X		X		
MW-06	X		X		
MW-07	X		X		
MW-08	X		X		
MW-09	X		X		
MW-10	X		X		
MW-12	X		X		
MW-13	X		X		
MW-14	X		X		
MW-15	X		X		
MW-16	X		X		
MW-19	X		X		
MW-20	X		X		
MW-21	X		X		
MW-22	X		X		
MW-23	X		X		
MW-24	X		X		
RW-1	X		X		
RW-2A	X		X		
RW-3	X		X		
RW-4	X		X		
RW-5	X		X		

NOTE: Sampling schedule as of first quarter 2015.

Table 5. Well Construction Data
Chevron Environmental Management Company
Chevron Montebello Terminal (Bulk Storage Facility) No. 100-1654
601 South Vail Avenue, Montebello, California

Well ID	Date Construction Completed	Total Depth of Boring (ft bgs)	Borehole Diameter (inches)	Depth of Well (ft bgs)	Screened Interval (ft bgs)		Well Casing Nominal Diameter (inches)	Well Casing Material	Screen Slot Size (inches)	Well Screen Material	Filter Pack Interval (ft bgs)		Filter Pack Material	Cement Bentonite Grout Seal Interval (ft bgs)		Bentonite Seal Interval (ft bgs)	
					top	bottom					top	bottom		top	bottom	top	bottom
MW-01	11/6/1989	130.0	6.5	120.0	70.0	120.0	4.0	Sch. 40 PVC	0.02	Sch. 40 PVC	65.0	120.0	Sand	1.0	60.0	60.0	65.0
MW-02	11/27/1989	122.5	NR	120.0	70.0	120.0	4.0	Sch. 40 PVC	0.02	Sch. 40 PVC	62.0	120.0	Sand	1.0	60.0	60.0	62.0
MW-03	11/15/1989	123.0	NR	123.0	55.0	123.0	4.0	Sch. 40 PVC	0.02	Sch. 40 PVC	55.0	123.0	Sand	1.0	45.0	45.0	55.0
MW-04	11/14/1989	125.0	NR	125.0	75.0	125.0	4.0	Sch. 40 PVC	0.02	Sch. 40 PVC	71.0	125.0	Sand	1.0	67.0	67.0	71.0
MW-05	11/28/1989	121.0	8	121.0	66.0	121.0	4.0	Sch. 40 PVC	0.02	Sch. 40 PVC	60.0	121.0	Sand	1.0	55.0	55.0	60.0
MW-06	11/16/1989	129.0	NR	128.0	70.0	128.0	4.0	Sch. 40 PVC	NR	Sch. 40 PVC	60.0	128.0	Sand	1.0	55.0	55.0	60.0
MW-07	11/30/1989	125.0	10	125.0	70.0	125.0	4.0	Sch. 40 PVC	NR	Sch. 40 PVC	65.0	125.0	Sand	1.0	60.0	60.0	65.0
MW-08	11/21/1989	130.0	NR	130.0	70.0	130.0	4.0	Sch. 40 PVC	0.02	Sch. 40 PVC	65.0	130.0	Sand	1.0	60.0	60.0	65.0
MW-09	11/13/1989	125.0	NR	125.0	70.0	125.0	4.0	Sch. 40 PVC	0.02	Sch. 40 PVC	66.0	125.0	Sand	1.0	62.0	62.0	66.0
MW-10	2/18/1991	120.0	10	120.0	80.0	120.0	4.0	Sch. 40 PVC	0.02	Sch. 40 PVC	75.0	120.0	Sand	1.0	73.0	73.0	75.0
MW-11	2/15/1991	120.0	10	120.0	80.0	120.0	4.0	Sch. 40 PVC	0.02	Sch. 40 PVC	75.0	120.0	Sand	1.0	73.0	73.0	75.0
MW-12	2/14/1991	120.0	10	120.0	80.0	120.0	4.0	Sch. 40 PVC	0.02	Sch. 40 PVC	75.0	120.0	Sand	1.0	73.0	73.0	75.0
MW-13	2/14/1991	122.0	10	122.0	72.0	122.0	4.0	Sch. 40 PVC	0.02	Sch. 40 PVC	67.0	122.0	Sand	1.0	65.0	65.0	67.0
MW-14	2/15/1991	123.0	10	123.0	83.0	123.0	4.0	Sch. 40 PVC	0.02	Sch. 40 PVC	77.0	123.0	Sand	1.0	75.0	75.0	77.0
MW-15	2/18/1991	120.0	10	120.0	80.0	120.0	4.0	Sch. 40 PVC	0.02	Sch. 40 PVC	75.0	120.0	Sand	1.0	73.0	73.0	75.0
MW-16	9/3/1991	120.0	4	120.0	80.0	120.0	4.0	Sch. 40 PVC	0.02	Sch. 40 PVC	NR	NR	NR	NR	NR	NR	NR
MW-17	3/21/1994	107.0	10	103.0	53.0	103.0	4.0	Sch. 40 PVC	0.02	Sch. 40 PVC	51.0	103.0	Sand	1.0	51.0	---	---
MW-18	3/21/1994	120.0	10	120.0	70.0	120.0	4.0	Sch. 40 PVC	0.02	Sch. 40 PVC	68.0	120.0	Sand	1.0	68.0	---	---
MW-19	6/29/2010	130.0	10	130.0	70.0	130.0	4.0	Sch. 40 PVC	0.02	Sch. 40 PVC	68.0	130.0	Sand	2.0	65.0	65.0	68.0
MW-20	6/22/2010	130.0	10	130.0	70.0	130.0	4.0	Sch. 40 PVC	0.02	Sch. 40 PVC	68.0	130.0	Sand	2.0	65.0	65.0	68.0
MW-21	6/28/2010	130.0	10	130.0	70.0	130.0	4.0	Sch. 40 PVC	0.02	Sch. 40 PVC	68.0	130.0	Sand	2.0	65.0	65.0	68.0
MW-22	6/23/2010	130.0	10	130.0	70.0	130.0	4.0	Sch. 40 PVC	0.02	Sch. 40 PVC	68.0	130.0	Sand	2.0	65.0	65.0	68.0
MW-23	11/2/2012	131.5	10	130.0	70.0	130.0	4.0	Sch. 40 PVC	0.02	Sch. 40 PVC	68.0	131.5	Sand	1.0	65.0	65.0	68.0
MW-24	11/6/2012	131.5	10	125.0	65.0	125.0	4.0	Sch. 40 PVC	0.02	Sch. 40 PVC	63.0	131.5	Sand	1.0	59.0	59.0	63.0
V1 (Shallow)[1]	2/12/1991	128.0	10	55.0	25.0	55.0	3.0	Sch. 40 PVC	0.02	Sch. 40 PVC	20.0	55.0	Sand	1.0	17.0	17.0	20.0
V1 (Deep)[1]	2/12/1991	128.0	10	128.0	70.0	128.0	3.0	Sch. 40 PVC	0.02	Sch. 40 PVC	66.0	128.0	Sand	1.0	17.0	55.0	66.0
V1A (Shallow)[1]	2/13/1991	90.0	10	60.0	20.0	60.0	3.0	Sch. 40 PVC	0.02	Sch. 40 PVC	17.0	60.0	Sand	1.0	14.0	14.0	17.0
V1A (Deep)[1]	2/13/1991	90.0	10	90.0	70.0	90.0	3.0	Sch. 40 PVC	0.02	Sch. 40 PVC	67.0	90.0	Sand	1.0	14.0	60.0	67.0
V1B (Shallow)	2/12/1991	90.0	10	85.0	30.0	35.0	tubing	Sch. 40 PVC	NR	Sch. 40 PVC	25.0	35.0	Sand	20.0	25.0	NR	NR
V1B (Deep)	2/12/1991	90.0	10	85.0	50.0	55.0	tubing	Sch. 40 PVC	NR	Sch. 40 PVC	45.0	55.0	Sand	35.0	45.0	NR	NR
V1C (Deep)1	2/12/1991	90.0	10	85.0	80.0	85.0	tubing	Sch. 40 PVC	NR	Sch. 40 PVC	75.0	90.0	Sand	55.0	75.0	NR	NR
V1C (Shallow)[1]	2/14/1991	90.0	10	60.0	20.0	60.0	3.0	Sch. 40 PVC	0.02	Sch. 40 PVC	17.0	60.0	Sand	1.0	14.0	14.0	17.0
V1C (Deep)[1]	2/14/1991	90.0	10	90.0	70.0	90.0	3.0	Sch. 40 PVC	0.02	Sch. 40 PVC	67.0	90.0	Sand	1.0	14.0	60.0	67.0
V2 (Shallow)[1]	7/16/1991	90.0	8.25	55.0	5.0	55.0	3.0	Sch. 40 PVC	NR	Sch. 40 PVC	3.0	55.0	Sand	1.0	2.0	2.0	3.0
V2 (Deep)[1]	7/16/1991	90.0	8.25	90.0	80.0	90.0	3.0	Sch. 40 PVC	NR	Sch. 40 PVC	57.0	90.0	Sand	1.0	2.0	55.0	57.0
V2A (Shallow)[1]	7/1/1991	90.0	10	55.0	5.0	55.0	3.0	Sch. 40 PVC	0.02	Sch. 40 PVC	3.0	55.0	Sand	1.0	2.0	2.0	3.0
V2A (Deep)[1]	7/1/1991	90.0	10	90.0	60.0	90.0	3.0	Sch. 40 PVC	0.02	Sch. 40 PVC	57.0	90.0	Sand	1.0	2.0	55.0	57.0

leidos

Table 5. Well Construction Data
Chevron Environmental Management Company
Chevron Montebello Terminal (Bulk Storage Facility) No. 100-1654
601 South Vail Avenue, Montebello, California

Well ID	Date Construction Completed	Total Depth of Boring (ft bgs)	Borehole Diameter (inches)	Depth of Well (ft bgs)	Screened Interval (ft bgs) top	Screened Interval (ft bgs) bottom	Well Casing Nominal Diameter (inches)	Well Casing Material	Screen Slot Size (inches)	Well Screen Material	Filter Pack Interval (ft bgs) top	Filter Pack Interval (ft bgs) bottom	Filter Pack Material	Cement Bentonite Grout Seal Interval (ft bgs) top	Cement Bentonite Grout Seal Interval (ft bgs) bottom	Bentonite Seal Interval (ft bgs) top	Bentonite Seal Interval (ft bgs) bottom
V2B (Shallow)[1]	7/2/1991	90.0	8.25	55.0	5.0	55.0	3.0	Sch. 40 PVC	0.02	Sch. 40 PVC	3.0	55.0	Sand	1.0	2.0	2.0	3.0
V2B (Deep)[1]	7/2/1991	90.0	8.25	90.0	60.0	90.0	3.0	Sch. 40 PVC	0.02	Sch. 40 PVC	57.0	90.0	Sand	1.0	2.0	55.0	57.0
V2C (Shallow)[1]	7/3/1991	90.0	8.25	55.0	5.0	55.0	3.0	Sch. 40 PVC	0.02	Sch. 40 PVC	2.0	55.0	Sand	0.5	1.0	1.0	2.0
V2C (Deep)[1]	7/3/1991	90.0	8.25	90.0	60.0	90.0	3.0	Sch. 40 PVC	0.02	Sch. 40 PVC	60.0	90.0	Sand	0.5	1.0	55.0	60.0
V3	7/10/1991	50.0	NR	50.0	5.0	50.0	3.0	Sch. 40 PVC	NR	Sch. 40 PVC	NR	NR	NR	NR	NR	NR	NR
V3A (Shallow)[1]	7/5/1991	90.0	10	55.0	5.0	55.0	3.0	Sch. 40 PVC	0.02	Sch. 40 PVC	3.0	55.0	Sand	1.0	2.0	2.0	3.0
V3A (Deep)[1]	7/5/1991	90.0	10	90.0	60.0	90.0	3.0	Sch. 40 PVC	0.02	Sch. 40 PVC	57.0	90.0	Sand	1.0	2.0	55.0	57.0
V3B (Shallow)[1]	7/8/1991	90.0	10	55.0	5.0	55.0	3.0	Sch. 40 PVC	0.02	Sch. 40 PVC	3.0	55.0	Sand	1.0	2.0	2.0	3.0
V3B (Deep)[1]	7/8/1991	90.0	10	90.0	60.0	90.0	3.0	Sch. 40 PVC	0.02	Sch. 40 PVC	57.0	90.0	Sand	1.0	2.0	55.0	57.0
V3C (Shallow)[1]	7/11/1991	120.0	10	55.0	5.0	55.0	3.0	Sch. 40 PVC	0.02	Sch. 40 PVC	3.0	55.0	Sand	1.0	2.0	2.0	3.0
V3C (Deep)[1]	7/11/1991	120.0	10	90.0	60.0	90.0	3.0	Sch. 40 PVC	0.02	Sch. 40 PVC	57.0	90.0	Sand	1.0	2.0	55.0	57.0
RW-1	11/13/1991	130.0	12	130.0	75.0	125.0	6.0	Stainless Steel	0.02	Machine slotted stainless steel wirewrap	70.0	130.0	#2/16 Sand	2.0	65.0	65.0	70.0
RW-2	11/13/1991	125.0	12	125.0	80.0	120.0	6.0	Stainless Steel	0.02	Machine slotted stainless steel wirewrap	75.0	125.0	#2/16 Sand	2.0	70.0	70.0	75.0
SW-1	11/13/1991	125.5	8	124.0	122.0	124.0	2.0	Stainless Steel	0.02	Machine slotted stainless steel	121.0	125.5	Sand	1.0	111.0	111.0	121.0
SW-2	11/13/1991	125.0	8	119.5	117.5	119.5	2.0	Stainless Steel	0.02	Machine slotted stainless steel	114.0	125.0	Sand	1.0	103.0	103.0	114.0
SW-3 (Shallow)[1]	1/15/1992	130.0	10	100.0	97.0	100.0	3.0	Stainless Steel	0.03	Machine slotted stainless steel	95.0	101.0	Sand	2.0	91.5	91.5	95.0
SW-3 (Deep)[1]	1/15/1992	130.0	10	117.0	114.0	117.0	3.0	Stainless Steel	0.03	Machine slotted stainless steel	109.0	130.0	Sand	2.0	91.5	101.0	109.0
SVW-1	6/28/2011	105.0	10	100.0	90.0	100.0	4.0	Sch. 40 PVC	0.02	Sch. 40 PVC	88.0	101.0	#2/16 Sand	1.0	80.0	80.0	88.0
SVW-2	6/29/2011	100.0	10	70.0	50.0	70.0	4.0	Sch. 40 PVC	0.02	Sch. 40 PVC	48.0	72.0	#2/16 Sand	1.0	45.0	45.0	48.0
SVW-3	6/30/2011	100.0	10	75.0	45.0	75.0	4.0	Sch. 40 PVC	0.02	Sch. 40 PVC	43.0	77.0	#2/16 Sand	1.0	40.0	40.0	43.0
SVW-5	3/30/2012	96.5	10	70.0	50.0	70.0	4.0	Sch. 40 PVC	0.02	Sch. 40 PVC	48.0	71.0	#2/16 Sand	3.0	43.0	43.0	48.0
SVW-6	12/11/2012	115.0	10	58.0	48.0	58.0	4.0	Sch. 40 PVC	0.02	Sch. 40 PVC	46.0	58.0	#2/12 Sand	1.0	36.0	36.0	46.0
RW-2A	12/10/2012	131.0	10	130.0	70.0	130.0	4.0	Sch. 40 PVC	0.02	Sch. 40 PVC	68.0	131.0	Sand	1.0	64.0	64.0	68.0
RW-3	12/6/2012	131.0	10	130.0	70.0	130.0	4.0	Sch. 40 PVC	0.02	Sch. 40 PVC	68.0	131.0	Sand	1.0	65.0	65.0	68.0
RW-4	12/12/2012	131.0	10	130.0	70.0	130.0	4.0	Sch. 40 PVC	0.02	Sch. 40 PVC	68.0	131.0	Sand	1.0	65.0	65.0	68.0
RW-5	10/26/2012	131.0	10	130.0	70.0	130.0	4.0	Sch. 40 PVC	0.02	Sch. 40 PVC	68.0	131.0	Sand	1.0	65.0	65.0	68.0

Notes and Acronyms:
ft bgs = feet below ground surface
NR = not recorded
NA = not applicable
[1] = Double nested well

leidos

ATTACHMENT 2

FIGURES

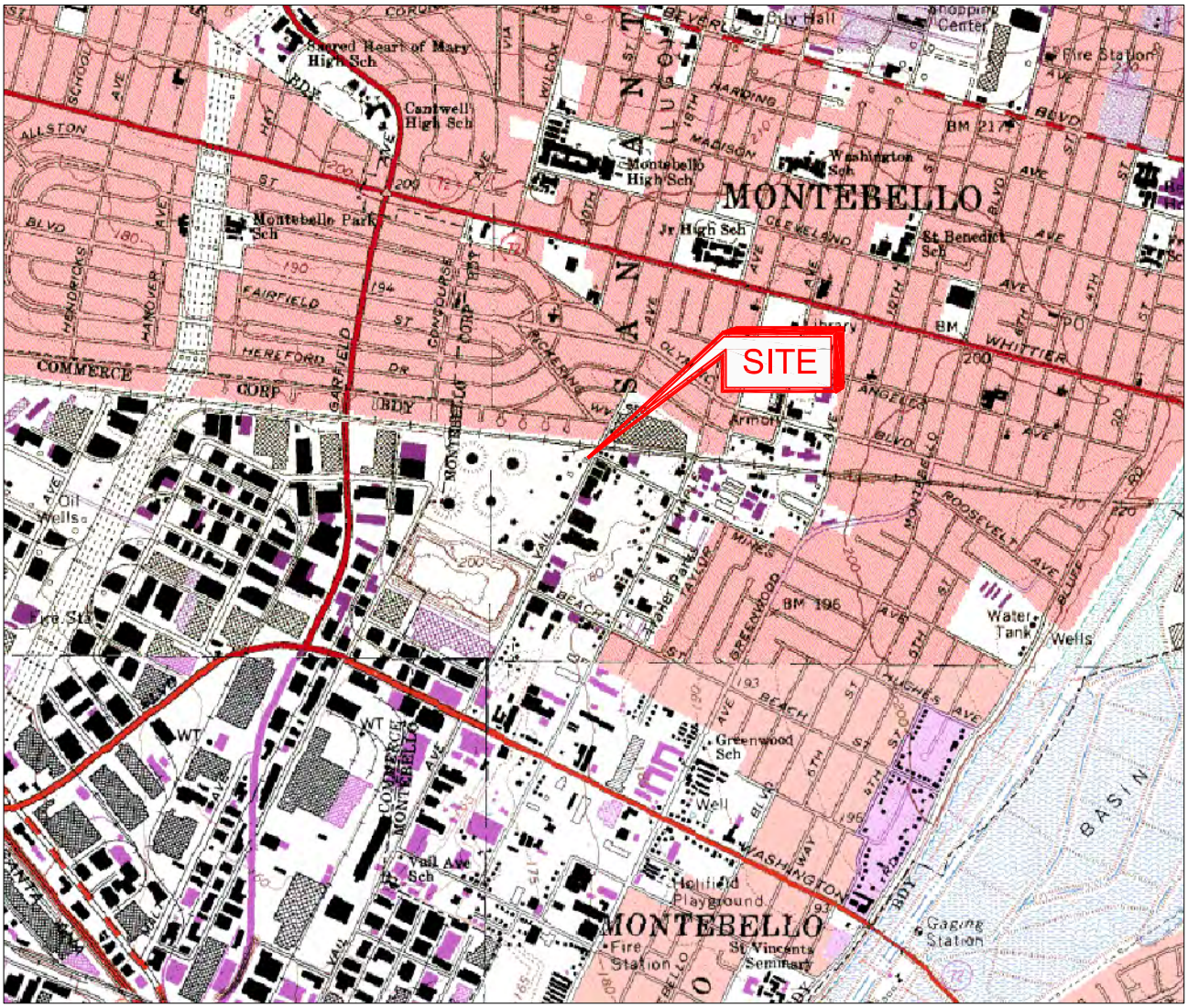

N

SCALE

1000 0 1000 2000 3000 4000 5000 6000 7000 FEET

Chevron Environmental Management Company
CHEVRON TERMINAL NO. 100-1654
601 SOUTH VAIL AVENUE
MONTEBELLO, CALIFORNIA

SITE LOCATION MAP

DRAWN	HDS	CHECKED	APPROVED	FIGURE NO.
DATE	10/13	DATE	DATE	1
JOB NO.	26013B085H		FILE NO. SITE LOCATION MAP	

leidos

REFERENCE: USGS 7.5-MINUTE QUADRANGLE, EL MONTE, CALIFORNIA

FILE: P:\ECI\1039-BRE\Drafting\100-1654\BASE\SITE LOCATION MAP.dwg [Layout1]

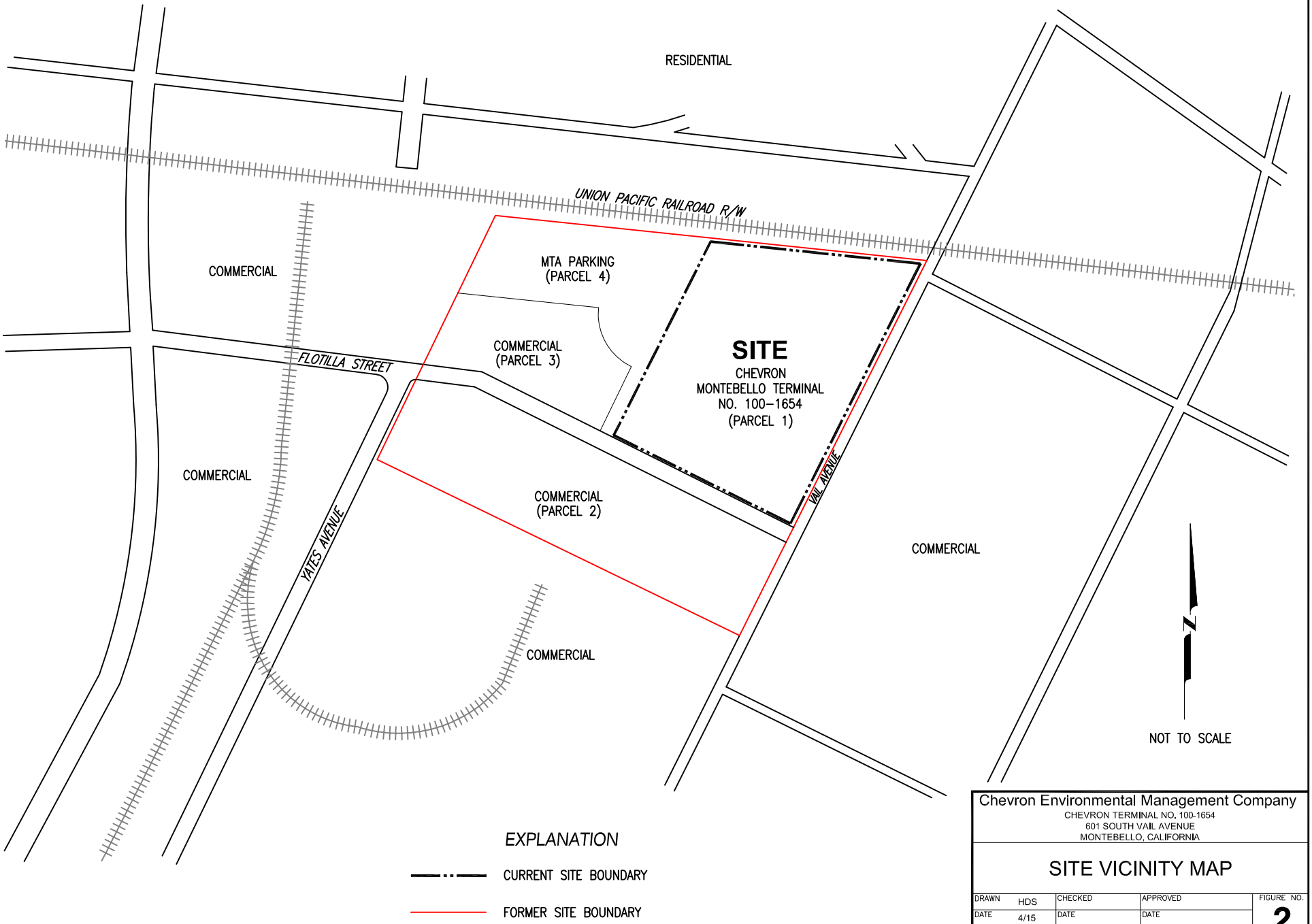

Chevron Environmental Management Company
CHEVRON TERMINAL NO. 100-1654
601 SOUTH VAIL AVENUE
MONTEBELLO, CALIFORNIA

SITE VICINITY MAP

DRAWN HDS	CHECKED	APPROVED	FIGURE NO. 2
DATE 4/15	DATE	DATE	
JOB NO. 311888.00.15.B.085B		FILE NO. SITE VICINITY	

leidos

FILE: P:\EC\1039-BRE\Drafting\100-1654\BASE\SITE VICINITY.dwg [Layout1]

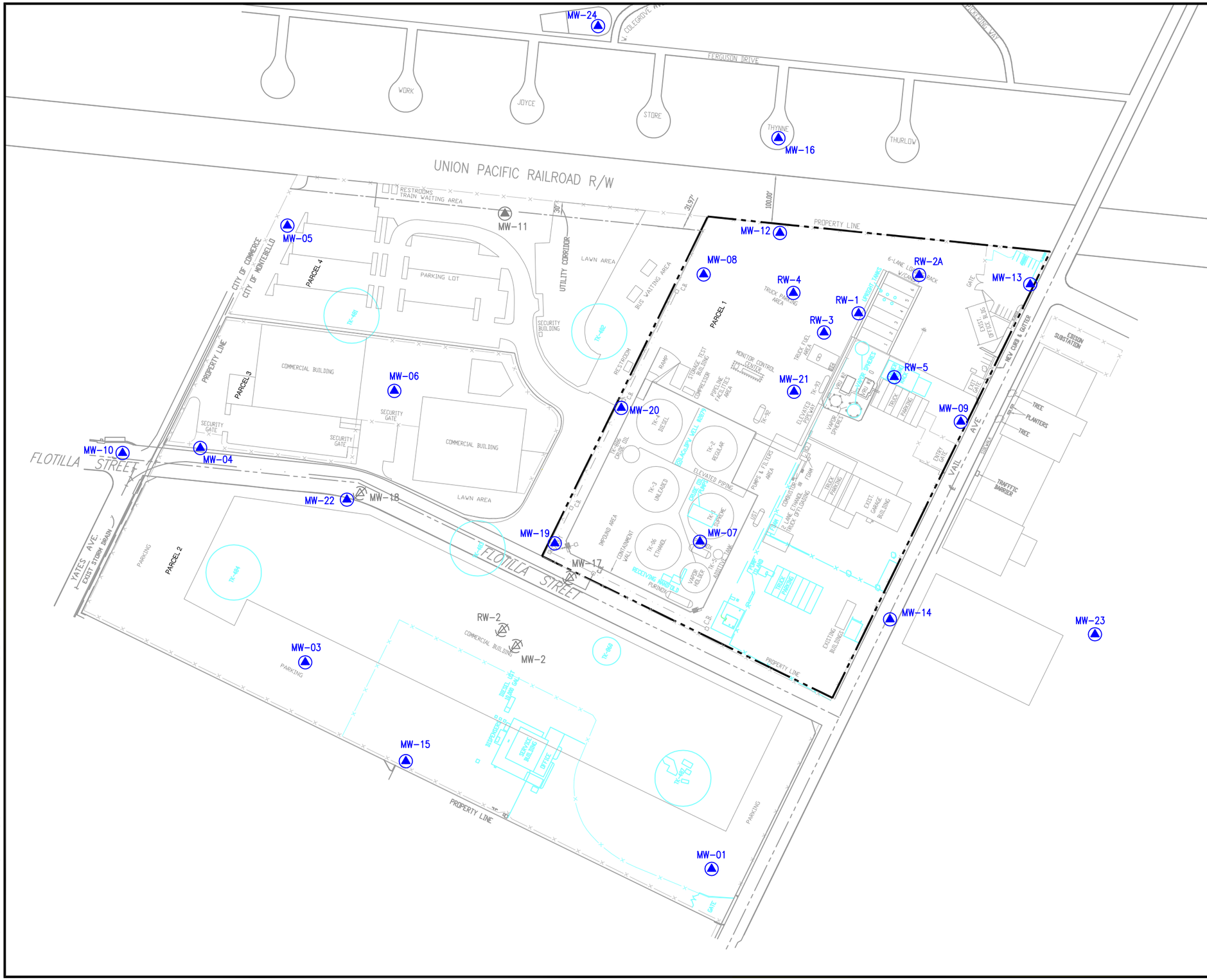

EXPLANATION

- GROUNDWATER MONITORING WELL
- PAVED GROUNDWATER MONITORING WELL
- DESTROYED GROUNDWATER MONITORING WELL
- CURRENT SITE CONFIGURATION
- HISTORIC SITE CONFIGURATION
- PARCEL 1 PROPERTY LINE

NOTES:

1. WELLS MW-01, MW-03, MW-07, MW-08, MW-09, MW-10, MW-12, MW-14, MW-15, MW-16, AND RW-1 WERE RESURVEYED IN DECEMBER 2011. WELL MW-10 WAS RESURVEYED IN MARCH 2012.
2. WELLS MW-23, MW-24, MW-2A, MW-3, RW-4, AND RW-5 WERE SURVEYED IN JANUARY 2013.

Scale 0 100 200 feet

Chevron Environmental Management Company
CHEVRON MONTEBELLO TERMINAL FACILITY NO. 100-1654
601 SOUTH VAIL AVENUE
MONTEBELLO, CALIFORNIA

SITE PLAN SHOWING
GROUNDWATER MONITORING WELLS

DRAWN HDS	CHECKED	APPROVED	FIGURE NO.
DATE 4/15	DATE	DATE	3
JOB NO. 311888.00.15.B.085B.9404.0100		FILE NO. B1654-059	

leidos

FILE: P:\EC\1039-BRE\Drafting\100-1654\FIGURE\B1654-059.dwg [Layout1]

ATTACHMENT 3

GROUNDWATER SAMPLING PROCEDURES AND FIELD SHEETS

BLAINE
TECH SERVICES INC.

GROUNDWATER SAMPLING SPECIALISTS
SINCE 1985

February 23, 2015

Chevron Environmental Management Company
Mike Bauer
145 S. State College Blvd
Brea, CA 92821

First Quarter 2015 Monitoring at
Site Number 1001654
601 South Vail Ave.
Montebello, CA

Monitoring performed on 02/13/2015

Blaine Tech Services, Inc. Groundwater Monitoring Event 150213NT-1

This submission covers the routine monitoring of groundwater wells conducted on 02/13/2015 at this location. Twenty-Four monitoring wells were measured for depth to groundwater (DTW) and presence of separate-phase hydrocarbons (SPH). Zero monitoring wells were sampled. . All sampling activities were performed in accordance with local, state and federal guidelines.

Water levels and separate-phase measurements were collected using an electronic water or oil-water interface detector. All sampled wells were purged of three case volumes or until water temperature, pH and conductivity stabilized. Purging was accomplished using electric submersible pumps, positive air-displacement pumps or stainless steel, Teflon or disposable bailers. Subsequent sample collection and sample handling was performed in accordance with EPA protocols using disposable bailers. Alternately, where applicable, wells were sampled utilizing no-purge methodology. All reused equipment was decontaminated in an integrated stainless steel sink with de-ionized water supplied Hotsy pressure washer and Liquinox or equivalent.

SAN JOSE 1680 ROGERS AVENUE SAN JOSE, CA | SACRAMENTO | LOS ANGELES (408) 573-0555 FAX (408) 573-7771 | SAN DIEGO LIC. 746684 | SEATTLE WWW.BLAINETECH.COM

Enclosed documentation from this event includes copies of the Well Gauging Sheet, Well Monitoring Data Sheets.

Blaine Tech Services, Inc.'s activities at this site consisted of objective data and sample collection only. No interpretation of analytical results, defining of hydrogeologic conditions or formulation of recommendations was performed.

Please call if you have any questions.

Thank you,

Alex Stack
Blaine Tech Services, Inc.
Senior Project Manager

attachments: Well Gauging Sheet
Individual Well Monitoring Data Sheets
Wellhead Inspection Form

cc: Leidos
Attn: Steve Targanyan
590 West Central Ave., Suite 1
Brea, CA 92821

SAN JOSE SACRAMENTO LOS ANGELES SAN DIEGO SEATTLE
1680 ROGERS AVENUE SAN JOSE, CA (408) 573-0555 FAX (408) 573-7771 LIC. 746684 WWW.BLAINETECH.COM

WELL GAUGING DATA

Project # 150213-NT1 Date 2/13/15 Client Chevron

Site 601 South Vail Ave., Montebello

Well ID	Time	Well Size (in.)	Sheen / Odor	Depth to Immiscible Liquid (ft.)	Thickness of Immiscible Liquid (ft.)	Volume of Immiscibles Removed (ml)	Depth to water (ft.)	Depth to well bottom (ft.)	Survey Point: TOB or TOC	Notes
MW-01	1034	4					124.49	124.55		
MW-03	1052	4					dry	118.10		
MW-04	1122	4					119.36	119.38		
MW-05	1132	4					dry	118.86		
MW-06	1116	4					dry	125.15		
MW-07	1130	4					124.53	124.71		
MW-08	0955	4					dry	123.12		
MW-09	1140	4					dry	118.05		
MW-10	1100	4					dry	118.66		
MW-12	1000	4					dry	115.91		
MW-13	0936	4					122.81	122.88		
MW-14	1213	4					dry	122.38		
MW-15	1044	4					dry	114.50		
MW-16	0945	4					dry	117.34		
MW-19	1107	4					130.81	130.91		
MW-20	1055	4					dry	129.29		
MW-21	1205	4					130.44	130.61		

WELL GAUGING DATA

Project # 150213 - NT1 Date 2/13/15 Client Chevron

Site 601 South Vail Ave., Montebello

Well ID	Time	Well Size (in.)	Sheen / Odor	Depth to Immiscible Liquid (ft.)	Thickness of Immiscible Liquid (ft.)	Volume of Immiscibles Removed (ml)	Depth to water (ft.)	Depth to well bottom (ft.)	Survey Point: TOB or TOC	Notes
MW-22	1105	4					130.03	130.33		
MW-23			unable to access well due to new property owner							
MW-24	0951	4					dry	123.72		
RW-1	1224	6					127.12	127.43		
RW-2A	1233	4					130.26	130.52		
RW-3	1028	4					129.64	129.78		
RW-4	1015	4	odor				dry	129.62		
RW-5	1155	4					dry	127.16		

CHEVRON (SO. CAL) WELL MONITORING DATA SHEET

Project #: 150213 - NT 1	Station #: 1001654
Sampler: NT	Date: 2/13/15
Weather: sunny	Ambient Air Temperature: 88°F
Well I.D.: MW-01	Well Diameter: 2 3 (4) 6 8 ____
Total Well Depth: 124.55	Depth to Water: 124.49
Depth to Free Product: —	Thickness of Free Product (feet): –
Referenced to: (PVC) Grade	D.O. Meter (if req'd): YSI HACH
DTW with 80% Recharge [(Height of Water Column x 0.20) + DTW]: –	

Purge Method:

- Bailer
- Disposable Bailer
- Positive Air Displacement
- Electric Submersible
- Waterra
- Peristaltic
- Extraction Pump
- Other_____

Sampling Method:

- Bailer
- Disposable Bailer
- Extraction Port
- Dedicated Tubing
- Other: _____

_____(Gals.) X _____ = _____ Gals.
1 Case Volume Specified Volumes Calculated Volume

Well Diameter	Multiplier	Well Diameter	Multiplier
1"	0.04	4"	0.65
2"	0.16	6"	1.47
3"	0.37	Other	radius^2 * 0.163

Time	Temp (°F)	pH	Cond. (mS or µS)	Turbidity (NTUs)	Gals. Removed	Observations
		insufficient water to purge or sample				
			No samples taken			

Did well dewater? Yes No Gallons actually evacuated:

Sampling Date: Sampling Time: Depth to Water:

Sample I.D.: Laboratory: Lancaster Other_____

Analyzed for: TPH-G BTEX MTBE OXYS Other:

Duplicate I.D.: Analyzed for: TPH-G BTEX MTBE OXYS Other:

D.O. (if req'd):	Pre-purge:	mg/L	Post-purge:	mg/L
O.R.P. (if req'd):	Pre-purge:	mV	Post-purge:	mV

CHEVRON (SO. CAL) WELL MONITORING DATA SHEET

Project #: 150213-NT1	Station #: 1001654
Sampler: NT	Date: 2/13/15
Weather: sunny	Ambient Air Temperature: 88°F
Well I.D.: MW-03	Well Diameter: 2 3 (4) 6 8 ____
Total Well Depth: 118.10	Depth to Water: dry
Depth to Free Product: —	Thickness of Free Product (feet): —
Referenced to: (PVC) Grade	D.O. Meter (if req'd): YSI HACH
DTW with 80% Recharge [(Height of Water Column x 0.20) + DTW]: —	

Purge Method:

- Bailer
- Disposable Bailer
- Positive Air Displacement
- Electric Submersible
- Waterra
- Peristaltic
- Extraction Pump
- Other_____

Sampling Method:

- Bailer
- Disposable Bailer
- Extraction Port
- Dedicated Tubing
- Other: _____

_____(Gals.) X _____ = _____ Gals.
1 Case Volume Specified Volumes Calculated Volume

Well Diameter	Multiplier	Well Diameter	Multiplier
1"	0.04	4"	0.65
2"	0.16	6"	1.47
3"	0.37	Other	radius^2 * 0.163

Time	Temp (°F)	pH	Cond. (mS or µS)	Turbidity (NTUs)	Gals. Removed	Observations
	— well is dry —					
	— No samples taken —					

Did well dewater? Yes No Gallons actually evacuated:

Sampling Date: Sampling Time: Depth to Water:

Sample I.D.: Laboratory: Lancaster Other_____

Analyzed for: TPH-G BTEX MTBE OXYS Other:

Duplicate I.D.: Analyzed for: TPH-G BTEX MTBE OXYS Other:

D.O. (if req'd):	Pre-purge:	mg/L	Post-purge:	mg/L
O.R.P. (if req'd):	Pre-purge:	mV	Post-purge:	mV

CHEVRON (SO. CAL) WELL MONITORING DATA SHEET

Project #: 150213 - NT1	Station #: 1001654
Sampler: NT	Date: 2/13/15
Weather: sunny	Ambient Air Temperature: 88°F
Well I.D.: MW-04	Well Diameter: 2 3 (4) 6 8 ____
Total Well Depth: 119.38	Depth to Water: 119.36
Depth to Free Product: —	Thickness of Free Product (feet): —
Referenced to: (PVC) Grade	D.O. Meter (if req'd): YSI HACH
DTW with 80% Recharge [(Height of Water Column x 0.20) + DTW]:	

Purge Method:

- Bailer
- Disposable Bailer
- Positive Air Displacement
- Electric Submersible
- Waterra
- Peristaltic
- Extraction Pump
- Other_____

Sampling Method:

- Bailer
- Disposable Bailer
- Extraction Port
- Dedicated Tubing
- Other: _____

_____(Gals.) X _____ = _____ Gals.
1 Case Volume Specified Volumes Calculated Volume

Well Diameter	Multiplier	Well Diameter	Multiplier
1"	0.04	4"	0.65
2"	0.16	6"	1.47
3"	0.37	Other	radius^2 * 0.163

Time	Temp (°F)	pH	Cond. (mS or µS)	Turbidity (NTUs)	Gals. Removed	Observations
	—	insufficient water to purge or sample				—
		—	No samples taken		—	

Did well dewater? Yes No Gallons actually evacuated:

Sampling Date: Sampling Time: Depth to Water:

Sample I.D.: Laboratory: Lancaster Other_____

Analyzed for: TPH-G BTEX MTBE OXYS Other:

Duplicate I.D.: Analyzed for: TPH-G BTEX MTBE OXYS Other:

D.O. (if req'd):	Pre-purge:	mg/L	Post-purge:	mg/L
O.R.P. (if req'd):	Pre-purge:	mV	Post-purge:	mV

CHEVRON (SO. CAL) WELL MONITORING DATA SHEET

Project #: 150213-NT1	Station #: 1001654
Sampler: NT	Date: 2/13/15
Weather: sunny	Ambient Air Temperature: 88°F
Well I.D.: MW-05	Well Diameter: 2 3 (4) 6 8 ____
Total Well Depth: 118.86	Depth to Water: dry
Depth to Free Product: —	Thickness of Free Product (feet): –
Referenced to: (PVC) Grade	D.O. Meter (if req'd): YSI HACH
DTW with 80% Recharge [(Height of Water Column x 0.20) + DTW]:	

Purge Method:

- Bailer
- Disposable Bailer
- Positive Air Displacement
- Electric Submersible
- Waterra
- Peristaltic
- Extraction Pump
- Other_____

Sampling Method:

- Bailer
- Disposable Bailer
- Extraction Port
- Dedicated Tubing
- Other: _____

_____(Gals.) X _____ = _____ Gals.
1 Case Volume Specified Volumes Calculated Volume

Well Diameter	Multiplier	Well Diameter	Multiplier
1"	0.04	4"	0.65
2"	0.16	6"	1.47
3"	0.37	Other	radius^2 * 0.163

Time	Temp (°F)	pH	Cond. (mS or µS)	Turbidity (NTUs)	Gals. Removed	Observations
	— well		is dry	—		
	— No		samples	taken	—	

Did well dewater? Yes No Gallons actually evacuated:

Sampling Date: Sampling Time: Depth to Water:

Sample I.D.: Laboratory: Lancaster Other_____

Analyzed for: TPH-G BTEX MTBE OXYS Other:

Duplicate I.D.: Analyzed for: TPH-G BTEX MTBE OXYS Other:

D.O. (if req'd):	Pre-purge:	mg/L	Post-purge:	mg/L
O.R.P. (if req'd):	Pre-purge:	mV	Post-purge:	mV

CHEVRON (SO. CAL) WELL MONITORING DATA SHEET

Project #: 150213 - NT1	Station #: 1001654
Sampler: NT	Date: 2/13/15
Weather: sunny	Ambient Air Temperature: 80°F
Well I.D.: MW-06	Well Diameter: 2 3 (4) 6 8 ____
Total Well Depth: 125.15	Depth to Water: dry
Depth to Free Product: –	Thickness of Free Product (feet): –
Referenced to: (PVC) Grade	D.O. Meter (if req'd): YSI HACH
DTW with 80% Recharge [(Height of Water Column x 0.20) + DTW]:	

Purge Method:

Bailer — Waterra
Disposable Bailer — Peristaltic
Positive Air Displacement — Extraction Pump
Electric Submersible — Other_____

Sampling Method: Bailer
Disposable Bailer
Extraction Port
Dedicated Tubing
Other: _____

Well Diameter	Multiplier	Well Diameter	Multiplier
1"	0.04	4"	0.65
2"	0.16	6"	1.47
3"	0.37	Other	radius^2 * 0.163

_____ (Gals.) X _____ = _____ Gals.
1 Case Volume — Specified Volumes — Calculated Volume

Time	Temp (°F)	pH	Cond. (mS or µS)	Turbidity (NTUs)	Gals. Removed	Observations
			well is	dry		
		NO	samples	taken		

Did well dewater? Yes No Gallons actually evacuated:

Sampling Date: Sampling Time: Depth to Water:

Sample I.D.: Laboratory: Lancaster Other_____

Analyzed for: TPH-G BTEX MTBE OXYS Other:

Duplicate I.D.: Analyzed for: TPH-G BTEX MTBE OXYS Other:

D.O. (if req'd):	Pre-purge:	mg/L	Post-purge:	mg/L
O.R.P. (if req'd):	Pre-purge:	mV	Post-purge:	mV

CHEVRON (SO. CAL) WELL MONITORING DATA SHEET

Project #: 150213 - NT1	Station #: 1001654
Sampler: NT	Date: 2/13/15
Weather: sunny	Ambient Air Temperature: 88°F
Well I.D.: MW-07	Well Diameter: 2 3 (4) 6 8 ____
Total Well Depth: 124.71	Depth to Water: 124.53
Depth to Free Product: –	Thickness of Free Product (feet): –
Referenced to: (PVC) Grade	D.O. Meter (if req'd): YSI HACH
DTW with 80% Recharge [(Height of Water Column x 0.20) + DTW]:	

Purge Method:

- Bailer
- Disposable Bailer
- Positive Air Displacement
- Electric Submersible
- Waterra
- Peristaltic
- Extraction Pump
- Other_____

Sampling Method:

- Bailer
- Disposable Bailer
- Extraction Port
- Dedicated Tubing
- Other: _____

_____(Gals.) X _____ = _____ Gals.
1 Case Volume Specified Volumes Calculated Volume

Well Diameter	Multiplier	Well Diameter	Multiplier
1"	0.04	4"	0.65
2"	0.16	6"	1.47
3"	0.37	Other	radius^2 * 0.163

Time	Temp (°F)	pH	Cond. (mS or µS)	Turbidity (NTUs)	Gals. Removed	Observations
		insufficient water to purge or sample				
			No samples taken			

Did well dewater? Yes No Gallons actually evacuated:

Sampling Date: Sampling Time: Depth to Water:

Sample I.D.: Laboratory: Lancaster Other_____

Analyzed for: TPH-G BTEX MTBE OXYS Other:

Duplicate I.D.: Analyzed for: TPH-G BTEX MTBE OXYS Other:

D.O. (if req'd):	Pre-purge:	mg/L	Post-purge:	mg/L
O.R.P. (if req'd):	Pre-purge:	mV	Post-purge:	mV

CHEVRON (SO. CAL) WELL MONITORING DATA SHEET

Project #: 150213-NTL	Station #: 1001654
Sampler: NT	Date: 2/13/15
Weather: sunny	Ambient Air Temperature: 88°F
Well I.D.: MW-08	Well Diameter: 2 3 (4) 6 8 ____
Total Well Depth: 123.12	Depth to Water: dry
Depth to Free Product: –	Thickness of Free Product (feet): –
Referenced to: (PVC) Grade	D.O. Meter (if req'd): YSI HACH
DTW with 80% Recharge [(Height of Water Column x 0.20) + DTW]:	

Purge Method:

- Bailer
- Disposable Bailer
- Positive Air Displacement
- Electric Submersible
- Waterra
- Peristaltic
- Extraction Pump
- Other_____

Sampling Method:

- Bailer
- Disposable Bailer
- Extraction Port
- Dedicated Tubing
- Other: _____

Well Diameter	Multiplier	Well Diameter	Multiplier
1"	0.04	4"	0.65
2"	0.16	6"	1.47
3"	0.37	Other	radius^2 * 0.163

_____(Gals.) X _____ = _____ Gals.
1 Case Volume Specified Volumes Calculated Volume

Time	Temp (°F)	pH	Cond. (mS or µS)	Turbidity (NTUs)	Gals. Removed	Observations
			well is	dry		
			No samples	taken		

Did well dewater? Yes No Gallons actually evacuated:

Sampling Date: Sampling Time: Depth to Water:

Sample I.D.: Laboratory: Lancaster Other_____

Analyzed for: TPH-G BTEX MTBE OXYS Other:

Duplicate I.D.: Analyzed for: TPH-G BTEX MTBE OXYS Other:

D.O. (if req'd):	Pre-purge:	mg/L	Post-purge:	mg/L
O.R.P. (if req'd):	Pre-purge:	mV	Post-purge:	mV

CHEVRON (SO. CAL) WELL MONITORING DATA SHEET

Project #: 150213 - NTL	Station #: 1001654
Sampler: NT	Date: 2/13/15
Weather: sunny	Ambient Air Temperature: 88°F
Well I.D.: MW-09	Well Diameter: 2 3 (4) 6 8 ____
Total Well Depth: 118.05	Depth to Water: dry
Depth to Free Product: –	Thickness of Free Product (feet): –
Referenced to: (PVC) Grade	D.O. Meter (if req'd): YSI HACH
DTW with 80% Recharge [(Height of Water Column x 0.20) + DTW]:	

Purge Method:

- Bailer
- Disposable Bailer
- Positive Air Displacement
- Electric Submersible
- Waterra
- Peristaltic
- Extraction Pump
- Other_____

Sampling Method:

- Bailer
- Disposable Bailer
- Extraction Port
- Dedicated Tubing
- Other: _____

_____(Gals.) X _____ = _____ Gals.
1 Case Volume Specified Volumes Calculated Volume

Well Diameter	Multiplier	Well Diameter	Multiplier
1"	0.04	4"	0.65
2"	0.16	6"	1.47
3"	0.37	Other	radius^2 * 0.163

Time	Temp (°F)	pH	Cond. (mS or µS)	Turbidity (NTUs)	Gals. Removed	Observations
			well is	dry		
			No samples	taken		

Did well dewater? Yes No Gallons actually evacuated:

Sampling Date: Sampling Time: Depth to Water:

Sample I.D.: Laboratory: Lancaster Other_____

Analyzed for: TPH-G BTEX MTBE OXYS Other:

Duplicate I.D.: Analyzed for: TPH-G BTEX MTBE OXYS Other:

D.O. (if req'd):	Pre-purge:	mg/L	Post-purge:	mg/L
O.R.P. (if req'd):	Pre-purge:	mV	Post-purge:	mV

CHEVRON (SO. CAL) WELL MONITORING DATA SHEET

Project #: 150213-NT1	Station #: 1001654
Sampler: NT	Date: 2/13/15
Weather: sunny	Ambient Air Temperature: 88 °F
Well I.D.: MW-10	Well Diameter: 2 3 (4) 6 8 ____
Total Well Depth: 118.66	Depth to Water: dry
Depth to Free Product: —	Thickness of Free Product (feet): —
Referenced to: (PVC) Grade	D.O. Meter (if req'd): YSI HACH
DTW with 80% Recharge [(Height of Water Column x 0.20) + DTW]:	

Purge Method:

- Bailer
- Disposable Bailer
- Positive Air Displacement
- Electric Submersible
- Waterra
- Peristaltic
- Extraction Pump
- Other_____

Sampling Method:

- Bailer
- Disposable Bailer
- Extraction Port
- Dedicated Tubing
- Other: _____

_____(Gals.) X _____ = _____ Gals.
1 Case Volume Specified Volumes Calculated Volume

Well Diameter	Multiplier	Well Diameter	Multiplier
1"	0.04	4"	0.65
2"	0.16	6"	1.47
3"	0.37	Other	radius^2 * 0.163

Time	Temp (°F)	pH	Cond. (mS or µS)	Turbidity (NTUs)	Gals. Removed	Observations
		—	well is	dry	—	
		—	No samples	taken	—	

Did well dewater? Yes No Gallons actually evacuated:

Sampling Date: Sampling Time: Depth to Water:

Sample I.D.: Laboratory: Lancaster Other_____

Analyzed for: TPH-G BTEX MTBE OXYS Other:

Duplicate I.D.: Analyzed for: TPH-G BTEX MTBE OXYS Other:

D.O. (if req'd):	Pre-purge:	mg/L	Post-purge:	mg/L
O.R.P. (if req'd):	Pre-purge:	mV	Post-purge:	mV

CHEVRON (SO. CAL) WELL MONITORING DATA SHEET

Project #: 150213-NTL	Station #: 1001654
Sampler: NT	Date: 2/13/15
Weather: sunny	Ambient Air Temperature: 88°F
Well I.D.: MW-12	Well Diameter: 2 3 (4) 6 8 ____
Total Well Depth: 115.91	Depth to Water: dry
Depth to Free Product: –	Thickness of Free Product (feet): –
Referenced to: (PVC) Grade	D.O. Meter (if req'd): YSI HACH
DTW with 80% Recharge [(Height of Water Column x 0.20) + DTW]:	

Purge Method:

- Bailer
- Disposable Bailer
- Positive Air Displacement
- Electric Submersible
- Waterra
- Peristaltic
- Extraction Pump
- Other_____

Sampling Method:

- Bailer
- Disposable Bailer
- Extraction Port
- Dedicated Tubing
- Other: _____

Well Diameter	Multiplier	Well Diameter	Multiplier
1"	0.04	4"	0.65
2"	0.16	6"	1.47
3"	0.37	Other	radius^2 * 0.163

_____(Gals.) X _____ = _____ Gals.
1 Case Volume — Specified Volumes — Calculated Volume

Time	Temp (°F)	pH	Cond. (mS or µS)	Turbidity (NTUs)	Gals. Removed	Observations
			well is	dry		
			No samples	taken		

Did well dewater? Yes No Gallons actually evacuated:

Sampling Date: Sampling Time: Depth to Water:

Sample I.D.: Laboratory: Lancaster Other_____

Analyzed for: TPH-G BTEX MTBE OXYS Other:

Duplicate I.D.: Analyzed for: TPH-G BTEX MTBE OXYS Other:

D.O. (if req'd):	Pre-purge:	mg/L	Post-purge:	mg/L
O.R.P. (if req'd):	Pre-purge:	mV	Post-purge:	mV

CHEVRON (SO. CAL) WELL MONITORING DATA SHEET

Project #: 150213-NT1	Station #: 1001654
Sampler: NT	Date: 2/13/15
Weather: sunny	Ambient Air Temperature: 88°F
Well I.D.: MW-13	Well Diameter: 2 3 (4) 6 8 ____
Total Well Depth: 122.88	Depth to Water: 122.81
Depth to Free Product: —	Thickness of Free Product (feet): —
Referenced to: (PVC) Grade	D.O. Meter (if req'd): YSI HACH
DTW with 80% Recharge [(Height of Water Column x 0.20) + DTW]:	

Purge Method:

- Bailer
- Disposable Bailer
- Positive Air Displacement
- Electric Submersible
- Waterra
- Peristaltic
- Extraction Pump
- Other_____

Sampling Method:

- Bailer
- Disposable Bailer
- Extraction Port
- Dedicated Tubing
- Other: _____

_____(Gals.) X _____ = _____ Gals.
1 Case Volume Specified Volumes Calculated Volume

Well Diameter	Multiplier	Well Diameter	Multiplier
1"	0.04	4"	0.65
2"	0.16	6"	1.47
3"	0.37	Other	radius^2 * 0.163

Time	Temp (°F)	pH	Cond. (mS or µS)	Turbidity (NTUs)	Gals. Removed	Observations
	—	insufficient	water	to purge	or sample	—
		—	No samples	taken	—	

Did well dewater? Yes No Gallons actually evacuated:

Sampling Date: Sampling Time: Depth to Water:

Sample I.D.: Laboratory: Lancaster Other_____

Analyzed for: TPH-G BTEX MTBE OXYS Other:

Duplicate I.D.: Analyzed for: TPH-G BTEX MTBE OXYS Other:

D.O. (if req'd):	Pre-purge:	mg/L	Post-purge:	mg/L
O.R.P. (if req'd):	Pre-purge:	mV	Post-purge:	mV

CHEVRON (SO. CAL) WELL MONITORING DATA SHEET

Project #: 150213-NT1	Station #: 1001654
Sampler: NT	Date: 2/13/15
Weather: sunny	Ambient Air Temperature: 88°F
Well I.D.: MW-14	Well Diameter: 2 3 (4) 6 8 ____
Total Well Depth: 122.38	Depth to Water: dry
Depth to Free Product: —	Thickness of Free Product (feet): —
Referenced to: (PVC) Grade	D.O. Meter (if req'd): YSI HACH
DTW with 80% Recharge [(Height of Water Column x 0.20) + DTW]:	

Purge Method:

- Bailer
- Disposable Bailer
- Positive Air Displacement
- Electric Submersible
- Waterra
- Peristaltic
- Extraction Pump
- Other_____

Sampling Method:

- Bailer
- Disposable Bailer
- Extraction Port
- Dedicated Tubing
- Other: _____

_____(Gals.) X _____ = _____ Gals.
1 Case Volume Specified Volumes Calculated Volume

Well Diameter	Multiplier	Well Diameter	Multiplier
1"	0.04	4"	0.65
2"	0.16	6"	1.47
3"	0.37	Other	radius^2 * 0.163

Time	Temp (°F)	pH	Cond. (mS or µS)	Turbidity (NTUs)	Gals. Removed	Observations
		well	is	dry		
		NO	samples	taken		

Did well dewater? Yes No Gallons actually evacuated:

Sampling Date: Sampling Time: Depth to Water:

Sample I.D.: Laboratory: Lancaster Other_____

Analyzed for: TPH-G BTEX MTBE OXYS Other:

Duplicate I.D.: Analyzed for: TPH-G BTEX MTBE OXYS Other:

D.O. (if req'd):	Pre-purge:	mg/L	Post-purge:	mg/L
O.R.P. (if req'd):	Pre-purge:	mV	Post-purge:	mV

CHEVRON (SO. CAL) WELL MONITORING DATA SHEET

Project #: 150213 - NT 1	Station #: 1001654
Sampler: NT	Date: 2/13/15
Weather: sunny	Ambient Air Temperature: 88 °F
Well I.D.: MW-15	Well Diameter: 2 3 (4) 6 8 ____
Total Well Depth: 114.50	Depth to Water: dry
Depth to Free Product: —	Thickness of Free Product (feet): -
Referenced to: (PVC) Grade	D.O. Meter (if req'd): YSI HACH
DTW with 80% Recharge [(Height of Water Column x 0.20) + DTW]:	

Purge Method:

- Bailer
- Disposable Bailer
- Positive Air Displacement
- Electric Submersible
- Waterra
- Peristaltic
- Extraction Pump
- Other_____

Sampling Method:

- Bailer
- Disposable Bailer
- Extraction Port
- Dedicated Tubing
- Other: _____

_____(Gals.) X _____ = _____ Gals.
1 Case Volume Specified Volumes Calculated Volume

Well Diameter	Multiplier	Well Diameter	Multiplier
1"	0.04	4"	0.65
2"	0.16	6"	1.47
3"	0.37	Other	radius² * 0.163

Time	Temp (°F)	pH	Cond. (mS or µS)	Turbidity (NTUs)	Gals. Removed	Observations
			well is	dry		
			No samples	taken		

Did well dewater? Yes No	Gallons actually evacuated:		
Sampling Date:	Sampling Time:	Depth to Water:	
Sample I.D.:	Laboratory: Lancaster Other_____		
Analyzed for: TPH-G BTEX MTBE OXYS Other:			
Duplicate I.D.:	Analyzed for: TPH-G BTEX MTBE OXYS Other:		
D.O. (if req'd):	Pre-purge:	mg/L	Post-purge: mg/L
O.R.P. (if req'd):	Pre-purge:	mV	Post-purge: mV

CHEVRON (SO. CAL) WELL MONITORING DATA SHEET

Project #: 150213-NTL	Station #: 1001654
Sampler: NT	Date: 2/13/15
Weather: sunny	Ambient Air Temperature: 88°F
Well I.D.: MW-16	Well Diameter: 2 3 (4) 6 8 ____
Total Well Depth: 117.34	Depth to Water: dry
Depth to Free Product: –	Thickness of Free Product (feet): –
Referenced to: (PVC) Grade	D.O. Meter (if req'd): YSI HACH
DTW with 80% Recharge [(Height of Water Column x 0.20) + DTW]:	

Purge Method:

- Bailer
- Disposable Bailer
- Positive Air Displacement
- Electric Submersible
- Waterra
- Peristaltic
- Extraction Pump
- Other_____

Sampling Method:

- Bailer
- Disposable Bailer
- Extraction Port
- Dedicated Tubing
- Other: _____

_____(Gals.) X _____ = _____ Gals.
1 Case Volume Specified Volumes Calculated Volume

Well Diameter	Multiplier	Well Diameter	Multiplier
1"	0.04	4"	0.65
2"	0.16	6"	1.47
3"	0.37	Other	radius^2 * 0.163

Time	Temp (°F)	pH	Cond. (mS or µS)	Turbidity (NTUs)	Gals. Removed	Observations
			well is	dry		
			No samples	taken		

Did well dewater? Yes No Gallons actually evacuated:

Sampling Date: Sampling Time: Depth to Water:

Sample I.D.: Laboratory: Lancaster Other_____

Analyzed for: TPH-G BTEX MTBE OXYS Other:

Duplicate I.D.: Analyzed for: TPH-G BTEX MTBE OXYS Other:

D.O. (if req'd):	Pre-purge:	mg/L	Post-purge:	mg/L
O.R.P. (if req'd):	Pre-purge:	mV	Post-purge:	mV

CHEVRON (SO. CAL) WELL MONITORING DATA SHEET

Project #: 150213 - NT1	Station #: 1001654
Sampler: NT	Date: 2/13/15
Weather: sunny	Ambient Air Temperature: 88°F
Well I.D.: MW-19	Well Diameter: 2 3 (4) 6 8 ____
Total Well Depth: 130.91	Depth to Water: 130.81
Depth to Free Product: –	Thickness of Free Product (feet): –
Referenced to: (PVC) Grade	D.O. Meter (if req'd): YSI HACH
DTW with 80% Recharge [(Height of Water Column x 0.20) + DTW]:	

Purge Method:

- Bailer
- Disposable Bailer
- Positive Air Displacement
- Electric Submersible
- Waterra
- Peristaltic
- Extraction Pump
- Other_____

Sampling Method:

- Bailer
- Disposable Bailer
- Extraction Port
- Dedicated Tubing
- Other: _____

_____(Gals.) X _____ = _____ Gals.
1 Case Volume Specified Volumes Calculated Volume

Well Diameter	Multiplier	Well Diameter	Multiplier
1"	0.04	4"	0.65
2"	0.16	6"	1.47
3"	0.37	Other	radius² * 0.163

Time	Temp (°F)	pH	Cond. (mS or µS)	Turbidity (NTUs)	Gals. Removed	Observations
	insufficient water to purge or sample					
			No samples taken			

Did well dewater? Yes No Gallons actually evacuated:

Sampling Date: Sampling Time: Depth to Water:

Sample I.D.: Laboratory: Lancaster Other_____

Analyzed for: TPH-G BTEX MTBE OXYS Other:

Duplicate I.D.: Analyzed for: TPH-G BTEX MTBE OXYS Other:

D.O. (if req'd): Pre-purge: mg/L Post-purge: mg/L

O.R.P. (if req'd): Pre-purge: mV Post-purge: mV

CHEVRON (SO. CAL) WELL MONITORING DATA SHEET

Project #: 150213-NTL	Station #: 1001654
Sampler: NT	Date: 2/13/15
Weather: sunny	Ambient Air Temperature: 88°F
Well I.D.: MW-20	Well Diameter: 2 3 (4) 6 8 ____
Total Well Depth: 129.29	Depth to Water: dry
Depth to Free Product: –	Thickness of Free Product (feet): –
Referenced to: (PVC) Grade	D.O. Meter (if req'd): YSI HACH
DTW with 80% Recharge [(Height of Water Column x 0.20) + DTW]:	

Purge Method:

- Bailer
- Disposable Bailer
- Positive Air Displacement
- Electric Submersible
- Waterra
- Peristaltic
- Extraction Pump
- Other_____

Sampling Method:

- Bailer
- Disposable Bailer
- Extraction Port
- Dedicated Tubing
- Other: _____

Well Diameter	Multiplier	Well Diameter	Multiplier
1"	0.04	4"	0.65
2"	0.16	6"	1.47
3"	0.37	Other	radius^2 * 0.163

_____(Gals.) X _____ = _____ Gals.
1 Case Volume Specified Volumes Calculated Volume

Time	Temp (°F)	pH	Cond. (mS or µS)	Turbidity (NTUs)	Gals. Removed	Observations
			well is	dry		
			No samples	taken		

Did well dewater?	Yes	No	Gallons actually evacuated:		
Sampling Date:		Sampling Time:		Depth to Water:	
Sample I.D.:			Laboratory:	Lancaster	Other_____
Analyzed for:	TPH-G	BTEX	MTBE	OXYS	Other:
Duplicate I.D.:		Analyzed for:	TPH-G	BTEX	MTBE OXYS Other:
D.O. (if req'd):	Pre-purge:	mg/L	Post-purge:	mg/L	
O.R.P. (if req'd):	Pre-purge:	mV	Post-purge:	mV	

CHEVRON (SO. CAL) WELL MONITORING DATA SHEET

Project #: 150213 - NT1	Station #: 1001654
Sampler: NT	Date: 2/13/15
Weather: sunny	Ambient Air Temperature: 88°F
Well I.D.: MW-21	Well Diameter: 2 3 (4) 6 8 ____
Total Well Depth: 130.61	Depth to Water: 130.44
Depth to Free Product: –	Thickness of Free Product (feet): –
Referenced to: (PVC) Grade	D.O. Meter (if req'd): YSI HACH
DTW with 80% Recharge [(Height of Water Column x 0.20) + DTW]:	

Purge Method:

- Bailer
- Disposable Bailer
- Positive Air Displacement
- Electric Submersible
- Waterra
- Peristaltic
- Extraction Pump
- Other_____

Sampling Method:

- Bailer
- Disposable Bailer
- Extraction Port
- Dedicated Tubing
- Other: _____

_____(Gals.) X _____ = _____ Gals.
1 Case Volume Specified Volumes Calculated Volume

Well Diameter	Multiplier	Well Diameter	Multiplier
1"	0.04	4"	0.65
2"	0.16	6"	1.47
3"	0.37	Other	radius² * 0.163

Time	Temp (°F)	pH	Cond. (mS or µS)	Turbidity (NTUs)	Gals. Removed	Observations
		insufficient water to purge or sample				
			No samples taken			

Did well dewater? Yes No Gallons actually evacuated:

Sampling Date: Sampling Time: Depth to Water:

Sample I.D.: Laboratory: Lancaster Other_____

Analyzed for: TPH-G BTEX MTBE OXYS Other:

Duplicate I.D.: Analyzed for: TPH-G BTEX MTBE OXYS Other:

D.O. (if req'd): Pre-purge: mg/L Post-purge: mg/L

O.R.P. (if req'd): Pre-purge: mV Post-purge: mV

CHEVRON (SO. CAL) WELL MONITORING DATA SHEET

Project #: 150213 - NT1	Station #: 1001654
Sampler: NT	Date: 2/13/15
Weather: sunny	Ambient Air Temperature: 88°F
Well I.D.: MW-22	Well Diameter: 2 3 (4) 6 8 ____
Total Well Depth: 130.33	Depth to Water: 130.03
Depth to Free Product: –	Thickness of Free Product (feet): –
Referenced to: (PVC) Grade	D.O. Meter (if req'd): YSI HACH
DTW with 80% Recharge [(Height of Water Column x 0.20) + DTW]:	

Purge Method:

- Bailer
- Disposable Bailer
- Positive Air Displacement
- Electric Submersible
- Waterra
- Peristaltic
- Extraction Pump
- Other_____

Sampling Method:

- Bailer
- Disposable Bailer
- Extraction Port
- Dedicated Tubing
- Other: _____

_____(Gals.) X _____ = _____ Gals.
1 Case Volume Specified Volumes Calculated Volume

Well Diameter	Multiplier	Well Diameter	Multiplier
1"	0.04	4"	0.65
2"	0.16	6"	1.47
3"	0.37	Other	radius^2 * 0.163

Time	Temp (°F)	pH	Cond. (mS or µS)	Turbidity (NTUs)	Gals. Removed	Observations
		insufficient water to purge or sample				
			No samples taken			

Did well dewater? Yes No Gallons actually evacuated:

Sampling Date: Sampling Time: Depth to Water:

Sample I.D.: Laboratory: Lancaster Other_____

Analyzed for: TPH-G BTEX MTBE OXYS Other:

Duplicate I.D.: Analyzed for: TPH-G BTEX MTBE OXYS Other:

D.O. (if req'd):	Pre-purge:	mg/L	Post-purge:	mg/L
O.R.P. (if req'd):	Pre-purge:	mV	Post-purge:	mV

CHEVRON (SO. CAL) WELL MONITORING DATA SHEET

Project #: 150213-MT1	Station #: 1001654
Sampler: MT	Date: 2/13/15
Weather: sunny	Ambient Air Temperature: 88°F
Well I.D.: MW-23	Well Diameter: 2 3 4 6 8 ____
Total Well Depth: –	Depth to Water: –
Depth to Free Product: –	Thickness of Free Product (feet): –
Referenced to: PVC Grade	D.O. Meter (if req'd): YSI HACH
DTW with 80% Recharge [(Height of Water Column x 0.20) + DTW]:	

Purge Method:

- ~~Bailer~~
- Disposable Bailer
- Positive Air Displacement
- Electric Submersible
- ~~Waterra~~
- Peristaltic
- Extraction Pump
- Other_____

Sampling Method:

- Bailer
- Disposable Bailer
- ~~Extraction Port~~
- Dedicated Tubing
- Other: _____

_____(Gals.) X _____ = _____ Gals.
1 Case Volume Specified Volumes Calculated Volume

Well Diameter	Multiplier	Well Diameter	Multiplier
1"	0.04	4"	0.65
2"	0.16	6"	1.47
3"	0.37	Other	radius² * 0.163

Time	Temp (°F)	pH	Cond. (mS or µS)	Turbidity (NTUs)	Gals. Removed	Observations
— unable to access due to new property owner —						
— No samples taken —						

Did well dewater? Yes No Gallons actually evacuated:

Sampling Date: Sampling Time: Depth to Water:

Sample I.D.: Laboratory: Lancaster Other_____

Analyzed for: TPH-G BTEX MTBE OXYS Other:

Duplicate I.D.: Analyzed for: TPH-G BTEX MTBE OXYS Other:

D.O. (if req'd):	Pre-purge:	mg/L	Post-purge:	mg/L
O.R.P. (if req'd):	Pre-purge:	mV	Post-purge:	mV

CHEVRON (SO. CAL) WELL MONITORING DATA SHEET

Project #: 150213-NTL	Station #: 1001654
Sampler: NT	Date: 2/13/15
Weather: sunny	Ambient Air Temperature: 88°F
Well I.D.: MW-24	Well Diameter: 2 3 (4) 6 8 ____
Total Well Depth: 123.72	Depth to Water: dry
Depth to Free Product: –	Thickness of Free Product (feet): –
Referenced to: (PVC) Grade	D.O. Meter (if req'd): YSI HACH
DTW with 80% Recharge [(Height of Water Column x 0.20) + DTW]:	

Purge Method:

- Bailer
- Disposable Bailer
- Positive Air Displacement
- Electric Submersible
- Waterra
- Peristaltic
- Extraction Pump
- Other_____

Sampling Method:

- Bailer
- Disposable Bailer
- Extraction Port
- Dedicated Tubing
- Other: _____

_____(Gals.) X _____ = _____ Gals.
1 Case Volume Specified Volumes Calculated Volume

Well Diameter	Multiplier	Well Diameter	Multiplier
1"	0.04	4"	0.65
2"	0.16	6"	1.47
3"	0.37	Other	radius^2 * 0.163

Time	Temp (°F)	pH	Cond. (mS or µS)	Turbidity (NTUs)	Gals. Removed	Observations
			well is	dry		
			No samples	taken		

Did well dewater? Yes No Gallons actually evacuated:

Sampling Date: Sampling Time: Depth to Water:

Sample I.D.: Laboratory: Lancaster Other_____

Analyzed for: TPH-G BTEX MTBE OXYS Other:

Duplicate I.D.: Analyzed for: TPH-G BTEX MTBE OXYS Other:

D.O. (if req'd):	Pre-purge:	mg/L	Post-purge:	mg/L
O.R.P. (if req'd):	Pre-purge:	mV	Post-purge:	mV

CHEVRON (SO. CAL) WELL MONITORING DATA SHEET

Project #: 150213 - NT1	Station #: 1001654
Sampler: NT	Date: 2/13/15
Weather: sunny	Ambient Air Temperature: 88°F
Well I.D.: AW-1	Well Diameter: 2 3 4 6 8 ____ (NT)
Total Well Depth: 127.43	Depth to Water: 127.12
Depth to Free Product: –	Thickness of Free Product (feet): –
Referenced to: PVC Grade	D.O. Meter (if req'd): YSI HACH
DTW with 80% Recharge [(Height of Water Column x 0.20) + DTW]:	

Purge Method:

- Bailer
- Disposable Bailer
- Positive Air Displacement
- Electric Submersible
- Waterra
- Peristaltic
- Extraction Pump
- Other_____

Sampling Method:

- Bailer
- Disposable Bailer
- Extraction Port
- Dedicated Tubing
- Other: _____

_____(Gals.) X _____ = _____ Gals.
1 Case Volume Specified Volumes Calculated Volume

Well Diameter	Multiplier	Well Diameter	Multiplier
1"	0.04	4"	0.65
2"	0.16	6"	1.47
3"	0.37	Other	radius^2 * 0.163

Time	Temp (°F)	pH	Cond. (mS or µS)	Turbidity (NTUs)	Gals. Removed	Observations
		insufficient water to purge or sample				
			No samples taken			

Did well dewater? Yes No Gallons actually evacuated:

Sampling Date: Sampling Time: Depth to Water:

Sample I.D.: Laboratory: Lancaster Other_____

Analyzed for: TPH-G BTEX MTBE OXYS Other:

Duplicate I.D.: Analyzed for: TPH-G BTEX MTBE OXYS Other:

D.O. (if req'd): Pre-purge: mg/L Post-purge: mg/L

O.R.P. (if req'd): Pre-purge: mV Post-purge: mV

CHEVRON (SO. CAL) WELL MONITORING DATA SHEET

Project #: 150213 - NT1	Station #: 1001654
Sampler: NT	Date: 2/13/15
Weather: sunny	Ambient Air Temperature: 88°F
Well I.D.: RW-2A	Well Diameter: 2 3 (4) 6 8 ____
Total Well Depth: 130.52	Depth to Water: 130.26
Depth to Free Product: –	Thickness of Free Product (feet): –
Referenced to: (PVC) Grade	D.O. Meter (if req'd): YSI HACH
DTW with 80% Recharge [(Height of Water Column x 0.20) + DTW]:	

Purge Method:

- Bailer
- Disposable Bailer
- Positive Air Displacement
- Electric Submersible
- Waterra
- Peristaltic
- Extraction Pump
- Other_____

Sampling Method:

- Bailer
- Disposable Bailer
- Extraction Port
- Dedicated Tubing
- Other: _____

_____(Gals.) X _____ = _____ Gals.
1 Case Volume Specified Volumes Calculated Volume

Well Diameter	Multiplier	Well Diameter	Multiplier
1"	0.04	4"	0.65
2"	0.16	6"	1.47
3"	0.37	Other	radius^2 * 0.163

Time	Temp (°F)	pH	Cond. (mS or µS)	Turbidity (NTUs)	Gals. Removed	Observations
		insufficient water to purge or sample				
			No samples taken			

Did well dewater? Yes No Gallons actually evacuated:

Sampling Date: Sampling Time: Depth to Water:

Sample I.D.: Laboratory: Lancaster Other_____

Analyzed for: TPH-G BTEX MTBE OXYS Other:

Duplicate I.D.: Analyzed for: TPH-G BTEX MTBE OXYS Other:

D.O. (if req'd): Pre-purge: mg/L Post-purge: mg/L

O.R.P. (if req'd): Pre-purge: mV Post-purge: mV

CHEVRON (SO. CAL) WELL MONITORING DATA SHEET

Project #: 150213 - NT1	Station #: 1001654
Sampler: NT	Date: 2/13/15
Weather: sunny	Ambient Air Temperature: 88°F
Well I.D.: RW-3	Well Diameter: 2 3 (4) 6 8 ____
Total Well Depth: 129.78	Depth to Water: 129.64
Depth to Free Product: –	Thickness of Free Product (feet): –
Referenced to: (PVC) Grade	D.O. Meter (if req'd): YSI HACH
DTW with 80% Recharge [(Height of Water Column x 0.20) + DTW]:	

Purge Method:

- Bailer
- Disposable Bailer
- Positive Air Displacement
- Electric Submersible
- Waterra
- Peristaltic
- Extraction Pump
- Other_____

Sampling Method:

- Bailer
- Disposable Bailer
- Extraction Port
- Dedicated Tubing
- Other: _____

_____(Gals.) X _____ = _____ Gals.
1 Case Volume Specified Volumes Calculated Volume

Well Diameter	Multiplier	Well Diameter	Multiplier
1"	0.04	4"	0.65
2"	0.16	6"	1.47
3"	0.37	Other	radius^2 * 0.163

Time	Temp (°F)	pH	Cond. (mS or µS)	Turbidity (NTUs)	Gals. Removed	Observations
		insufficient water to purge or sample				
			No samples taken			

Did well dewater? Yes No Gallons actually evacuated:

Sampling Date: Sampling Time: Depth to Water:

Sample I.D.: Laboratory: Lancaster Other_____

Analyzed for: TPH-G BTEX MTBE OXYS Other:

Duplicate I.D.: Analyzed for: TPH-G BTEX MTBE OXYS Other:

D.O. (if req'd): Pre-purge: mg/L Post-purge: mg/L

O.R.P. (if req'd): Pre-purge: mV Post-purge: mV

CHEVRON (SO. CAL) WELL MONITORING DATA SHEET

Project #: 150213 - NTL	Station #: 1001654
Sampler: NT	Date: 2/13/15
Weather: sunny	Ambient Air Temperature: 88°F
Well I.D.: RW-4	Well Diameter: 2 3 (4) 6 8 ____
Total Well Depth: 129.62	Depth to Water: dry
Depth to Free Product: –	Thickness of Free Product (feet): –
Referenced to: (PVC) Grade	D.O. Meter (if req'd): YSI HACH
DTW with 80% Recharge [(Height of Water Column x 0.20) + DTW]:	

Purge Method:

- Bailer
- Disposable Bailer
- Positive Air Displacement
- Electric Submersible
- Waterra
- Peristaltic
- Extraction Pump
- Other_____

Sampling Method:

- Bailer
- Disposable Bailer
- Extraction Port
- Dedicated Tubing
- Other: _____

_____(Gals.) X _____ = _____ Gals.
1 Case Volume Specified Volumes Calculated Volume

Well Diameter	Multiplier	Well Diameter	Multiplier
1"	0.04	4"	0.65
2"	0.16	6"	1.47
3"	0.37	Other	radius^2 * 0.163

Time	Temp (°F)	pH	Cond. (mS or µS)	Turbidity (NTUs)	Gals. Removed	Observations
			well is	dry		
			No samples	taken		

Did well dewater? Yes No Gallons actually evacuated:

Sampling Date: Sampling Time: Depth to Water:

Sample I.D.: Laboratory: Lancaster Other_____

Analyzed for: TPH-G BTEX MTBE OXYS Other:

Duplicate I.D.: Analyzed for: TPH-G BTEX MTBE OXYS Other:

D.O. (if req'd):	Pre-purge:	mg/L	Post-purge:	mg/L
O.R.P. (if req'd):	Pre-purge:	mV	Post-purge:	mV

CHEVRON (SO. CAL) WELL MONITORING DATA SHEET

Project #: 150213-NTL	Station #: 1001654
Sampler: NT	Date: 2/13/15
Weather: sunny	Ambient Air Temperature: 88°F
Well I.D.: RW-5	Well Diameter: 2 3 (4) 6 8 ____
Total Well Depth: 127.16	Depth to Water: dry
Depth to Free Product: –	Thickness of Free Product (feet): –
Referenced to: (PVC) Grade	D.O. Meter (if req'd): YSI HACH
DTW with 80% Recharge [(Height of Water Column x 0.20) + DTW]:	

Purge Method:

- Bailer
- Disposable Bailer
- Positive Air Displacement
- Electric Submersible
- Waterra
- Peristaltic
- Extraction Pump
- Other_____

Sampling Method:

- Bailer
- Disposable Bailer
- Extraction Port
- Dedicated Tubing
- Other: _____

_____(Gals.) X _____ = _____ Gals.
1 Case Volume Specified Volumes Calculated Volume

Well Diameter	Multiplier	Well Diameter	Multiplier
1"	0.04	4"	0.65
2"	0.16	6"	1.47
3"	0.37	Other	radius^2 * 0.163

Time	Temp (°F)	pH	Cond. (mS or µS)	Turbidity (NTUs)	Gals. Removed	Observations
			well is	dry		
			No samples	taken		

Did well dewater? Yes No Gallons actually evacuated:

Sampling Date: Sampling Time: Depth to Water:

Sample I.D.: Laboratory: Lancaster Other_____

Analyzed for: TPH-G BTEX MTBE OXYS Other:

Duplicate I.D.: Analyzed for: TPH-G BTEX MTBE OXYS Other:

D.O. (if req'd):	Pre-purge:	mg/L	Post-purge:	mg/L
O.R.P. (if req'd):	Pre-purge:	mV	Post-purge:	mV

WELLHEAD INSPECTION CHECKLIST

Client Chevron

Date 2/13/15

Site Address 601 South Vail Ave., Montebello

Job Number 150213 - NT 1

Technician NT

Well ID	Well Inspected - No Corrective Action Required	WELL IS SECURABLE BY DESIGN (12"or less)	WELL IS CLEARLY MARKED WITH THE WORDS "MONITORING WELL" (12"or less)	Water Bailed From Wellbox	Wellbox Components Cleaned	Cap Replaced	Lock Replaced	Other Action Taken (explain below)	Well Not Inspected (explain below)	Repair Order Submitted
MW-01	X	X	X							
MW-03	X	X	X							
MW-04	X	X	X							
MW-05	X	X	X							
MW-06	X	X	X							
MW-07	X	X	X							
MW-08	X	X	X							
MW-09	X	X	X							
MW-10	X	X	X							
MW-12	X	X	X							
MW-13	X	X	X							
MW-14	X	X	X							
MW-15	X	X	X							
MW-16	X	X	X							
MW-19	X	X	X							
MW-20	X	X	X							
MW-21	X	X	X							

NOTES:

WELLHEAD INSPECTION CHECKLIST

Client Chevron

Date 2/13/15

Site Address 601 South Vail Ave., Montebello

Job Number 150213-NT1

Technician NT

Well ID	Well Inspected - No Corrective Action Required	WELL IS SECURABLE BY DESIGN (12"or less)	WELL IS CLEARLY MARKED WITH THE WORDS "MONITORING WELL" (12"or less)	Water Bailed From Wellbox	Wellbox Components Cleaned	Cap Replaced	Lock Replaced	Other Action Taken (explain below)	Well Not Inspected (explain below)	Repair Order Submitted
MW-22	X	X	X							
MW-23									X	
MW-24	X	X	X							
RW-1	X									
RW-2A	X									
RW-3	X									
RW-4	X									
RW-5	X									

NOTES: MW-23 unable to access

ATTACHMENT 4

PERJURY STATEMENT LETTER

Mike Bauer
Project Manager
Logistics West

Chevron Environmental Management Company
Marketing Business Unit
145 S. State College Blvd.
Brea, CA 92821
Tel 714 671 3207
Fax 714 671 3440
mikebauer@chevron.com

VIA U.S. MAIL & EMAIL

April 15, 2015

Mr. Gregg Crandall
California Regional Water Quality Control Board
Los Angeles Region
320 West 4th Street, Suite 200
Los Angeles, CA 90013

Dear Mr. Crandall:

Attached is the submittal for the *First Quarter 2015 Semi-Annual Groundwater Monitoring Report*, dated April 15, 2015 for the Chevron Montebello Terminal, located at 601 S. Vail Avenue, Montebello, California (Cleanup and Abatement Order No. R4-2014-0194, SCP No. 0328, Site ID 2040102).

I, Mike Bauer, certify under penalty of law that this document and all attachments were prepared by me, or under my direction or supervision, in accordance with a system designed to assure that qualified personnel properly gathered and evaluated the information submitted. Based on my inquiry of the person or persons who manage the system, or those persons directly responsible for gathering the information, the information submitted is, to the best of my knowledge and belief, true, accurate, and complete. I am aware that there are significant penalties for submitting false information, including the possibility of fine and imprisonment for knowing violations.

This report was prepared by Leidos Engineering LLC, upon whose assistance and advice I have relied.

If you should have any further questions, please do not hesitate to contact me or the Leidos Project Manager, Mr. Steve Targanyan, at (714) 257-6407.

Very truly yours,

MS Bauer

Mike Bauer

cc: Steve Targanyan (Leidos)

PGT/CLSR 009853-009694

SAIC

November 17, 2011

Mr. Tim Smith
Los Angeles County Department of Public Works
Environmental Programs Division – UST Unit
900 South Fremont Avenue
Annex Building 3rd Floor
Alhambra, CA 91803-1331

Subject: **Underground Storage Tank Removal Report**
Chevron Terminal No. 100-1654
601 South Vail Avenue, Montebello, California
Los Angeles County Department of Public Works Site-File No. 9853-9694

Mr. Smith:

On behalf of Chevron Environmental Management Company (CEMC), SAIC Energy, Environment & Infrastructure, LLC (hereafter, SAIC), has prepared this report to summarize the results of the underground storage tank (UST) and piping removal activities performed from August 19 to September 23, 2010 and from December 8, 2010 to January 5, 2011 at Chevron Terminal No. 100-1654, located at 601 South Vail Avenue in Montebello, California (Plate 1).

SAIC observed the removal of one drain waste UST and associated piping under the supervision of Inspector Warren Watanabe of the Los Angeles County Department of Public Works (LACDPW). The scope of SAIC's work included:

- Providing South Coast Air Quality Management District (SCAQMD) Rule 1166 monitoring during excavation activities;
- Collecting soil samples during the UST and piping removal activities as directed by Inspector Watanabe;
- Submittal of soil samples for chemical analyses; and
- Preparing this report.

CORR # 699682

SITE DESCRIPTION

The site is located on South Vail Avenue between Flotilla Street and the Los Angeles and Salt Lake Railroad Co. right-of-way (ROW) in Montebello, California, and is an active products terminal. The site consists of an office building, maintenance yard, aboveground storage tanks (ASTs), underground storage tanks (USTs), a loading rack, gasoline additive stations, and associated aboveground and underground piping. The terminal is located on four parcels with an approximate area of 43 acres and has been in operation since approximately 1915.The active terminal is located on Parcel 1, commercial buildings are located on Parcels 2 and 3, and the Montebello Metrolink Station is located on Parcel 4. The terminal became a distributor of gasoline, gasoline additives, and diesel fuel in 1945. An underground crude-oil pipeline right-of-way traverses the terminal through which crude-oil was transferred from the Montebello oil fields to the Chevron refinery in El Segundo. A site vicinity map is provided as Plate 2.

A6396241

GEOLOGY

The site is located within the eastern portion of the Montebello Plain of the larger Los Angeles Basin. Structural features in the area include the Rio Hondo Fault, approximately 2 miles east of the site. Geologic units below the site, from shallowest to deepest, include members of the upper Pleistocene Lakewood Formation and the lower Pleistocene San Pedro Formation. The Lakewood Formation is composed primarily of unconsolidated sand, silt, and clay (and mixtures thereof). These sediments unconformably overlie the lower Pleistocene San Pedro Formation composed primarily of coarser-grained sands and gravel along with marine deposits. Within the vicinity of the site, the Lakewood Formation is approximately 100 feet thick and the San Pedro Formation is approximately 625 feet thick (CDWR, 1961).

Soils observed during this investigative effort confirm those of previous site assessment activities. Previous subsurface investigations indicate that the site is underlain by inter layered silts and silty sands from the ground surface to 40 feet below ground surface (bgs), then clayey silts, silty sand, and sand layers to approximately 135 feet bgs.

HYDROGEOLOGY

The site is within the Montebello Forebay area of the larger Los Angeles Groundwater Basin. Within the basin, there are many thin, shallow, and discontinuous semi-perched water-bearing zones encountered within Recent-age sediments, along with regionally extensive aquifers within Pleistocene-age formations. The two major geologic formations within the basin that contain regionally extensive aquifers are the Pleistocene-age Lakewood and San Pedro Formations. Major aquifers within these formations in the vicinity of the site, from shallowest to deepest, include the Exposition and Gage Aquifers in the Lakewood Formation and the Hollydale/Jefferson, Lynwood, Silverado, and Sunnyside Aquifers in the San Pedro Formation. Aquifers within the Lakewood and San Pedro Formation are separated by unnamed aquicludes, except for the Bellflower Aquiclude within the Lakewood Formation.

The site is directly underlain by the Bellflower Aquiclude to approximately 10 feet bgs. The top of the Exposition Aquifer is approximately 10 feet bgs, and this aquifer is approximately 30 feet thick. The top of the Gage Aquifer is approximately 85 feet bgs, and this aquifer is approximately 30 feet thick. These aquifers are considered unimportant as producing aquifers because of their fine-grained nature and historically poor water quality.

The San Pedro Formation unconformably underlies these members of the Lakewood Formation. Within the site vicinity, the Hollydale and Jefferson Aquifers have merged, are approximately 125 feet bgs, and approximately 50 feet thick. The top of the Lynwood Aquifer is approximately 210 feet bgs and this aquifer is approximately 50 feet thick. The top of the Silverado Aquifer is approximately 260 feet bgs and this aquifer is approximately 110 feet thick. The top of the Sunnyside Aquifer is approximately 400 feet bgs and this aquifer is approximately 300 feet thick. Most of the groundwater extracted for beneficial use is pumped from the Sunnyside Aquifer because of its higher transmissivities and superior water quality.

Groundwater monitoring activities were initiated at the site in December 1989; however, quarterly monitoring was not initiated until approximately December 1993. The site is an open environmental case with the Los Angeles Regional Water Quality Control Board (SCP No. 0328, Site ID No. 2040102).

Currently, 19 groundwater monitoring wells (MW-01, MW-03 through MW-10, MW-12 through MW-16, MW-19 through MW-22, and RW-1) are installed onsite and offsite. The average depth to groundwater beneath the site is 100 feet, and the average groundwater elevation as of the3rdquarter 2011 monitoring event was 84.44 feet above mean sea level. The most recent groundwater data can be found in the *3rdQuarter 2011 Semiannual Groundwater Monitoring and Progress Report* (SAIC, 2011).

UST REMOVAL ACTIVITIES

The UST removal activities were completed in an effort to improve the reliability and capability of the drain collection system, by installing a new replacement UST and associated piping located within the Piping Facilities and Pumps and Filters areas at the above referenced site. SAIC was not on site during the installation of the new replacement UST and associated piping. The removal activities for the UST are summarized in the attached Underground Storage Tank Removal Summary in Attachment A.

The UST and associate piping removal activities were conducted in a phased approach as follow:

- The first phase included the removal of one 12,000-gallon drain waste UST and associated piping within the Pipeline Facilities area of the terminal;
- The second phase included the removal of the open-atmosphere piping within the Pumps and Filters area of the terminal. The function of open-atmosphere piping is to collect hydrocarbon residue that may be released from transfer piping that runs from the above ground storage tanks to the truck fueling area.

UST and Associated Piping Removal

On September 2, 2010, Petro Builders, Inc. began removal of one12,000-gallon drain waste UST.SAIC collected fourteen soil samples for laboratory analysis as directed by Petro Builders and the LACDPW. Two soil samples were collected from under the bottom of the UST excavation, at a depth of 23 feet bgs (TK-92E and TK-92W); and eight soil samples were collected directly beneath piping from the Pipeline Facilities area at depths of 2 to 5 feet bgs (TK-92-Piping-0, TK-92-Piping-20, TK-92-Piping-40, TK-92-Piping-60, TK-92-Piping-80NE, TK-92-Piping-80, TK-92-Piping-100NE, and TK-92-Piping-100). One additional sample, Sample-1, was collected near a footing in this area. A site plan showing the soil sampling locations is provided in Plate 3.

Open-Atmosphere Piping Removal

On December 8, 2010, Petro Builders began removal of open-atmosphere piping from the Pumps and Filters area. The trench was approximately 18 inches wide and ranged in depth from 2 to almost five feet bgs, in keeping with the grade of the piping. Soil samples were collected at approximately 20-foot intervals. Seven soil samples were collected directly beneath the piping within the Pumps and Filters Area at depths of 4 to 5 feet bgs (P-1 through P-7). A site plan showing the soil sampling locations is provided in Plate 3.

SCAQMD Rule 1166 Air Monitoring

SAIC provided environmental compliance assistance as required by SCAQMD Rule 1166 by conducting air monitoring for volatile organic compounds (VOCs) during the excavation and UST removal activities from August 19 to September 23, 2010 and from December 8, 2010 to January 5, 2011. Air monitoring was performed using a handheld PID calibrated with hexane in accordance with SCAQMD Rule 1166. Other than the two events described below, there were no PID readings above 50 parts per million by volume (ppmv).

On September 21, 2010 a VOC concentration greater than 999 ppmv was detected while excavating around a footing within the Pipeline Facilities area. The affected soil covered an area approximately 18 inches in diameter and was noted as being limited in extent; the depth was not specified. The affected soil was left in place because the piping did not extend in that direction. The SCAQMD was notified within 24 hours.

On December 14, 2010 a VOC concentration of 239 ppmv was detected while excavating the open atmosphere piping within the Pumps and Filters Area. The affected area was located approximately 60 feet from the southern terminus of the open atmosphere piping and was a four-foot long segment of the trench. Approximately one yard of soil was removed from this area. The soil was removed, stockpiled, and covered with plastic sheeting. The SCAQMD was notified within 24 hours. Copies of the SCAQMD Rule 1166 Monitoring Records are provided in Attachment B.

WASTE DISPOSAL AND HAZARDOUS WASTE CERTIFICATION

UST and Piping

One 12,000-gallon UST and associated piping were measured for interior atmospheric flammability and oxygen vapor concentrations and certified to be visually free from product, sludge, scale, rinsate, and debris by certified industrial hygienist Nancy Carraway on September 2, 2010. The UST was destroyed at Ecology Control Industries Inc. on September 2, 2010. A copy of the hazardous waste tank closure certification and the certificate of destruction for the UST are provided in Attachment C.

Soil

Approximately 261 cubic yards of soil were excavated and stockpiled on site during the first phase of activities, and approximately 92 cubic yards were excavated and stockpiled during the second phase of activities. The stockpiles were covered with visquene during their time on site. The soil stockpiles were sampled for waste characterization, removed from the site on July 21, 2011, transported as non-hazardous waste, and disposed of at Soil Safe in Adelanto, California. The soil waste manifests are presented as Attachment D.

Rinsate Water

Approximately 275 gallons of water were generated as rinsate to clean and decontaminate the UST and associated piping. The rinsate water was transported by Adams Services, Inc. (ASI) for disposal at Veolia ES Technical Solutions in Azusa, California. A copy of the rinsate water waste manifest is provided in Attachment E.

SOIL SAMPLING ANALYSES AND RESULTS

The two soil samples collected in the UST excavation and nine soil samples collected in the Pipeline Facilities area were analyzed for total petroleum hydrocarbons as gasoline (TPHg), benzene, toluene, ethylbenzene, and total xylenes (BTEX), and the oxygenates methyl tertiary-butyl ether (MTBE), di-isopropyl ether (DIPE), ethyl tertiary-butyl ether (ETBE), tertiary-amyl methyl ether (TAME), and tertiary-butyl alcohol (TBA) by U.S. EPA Method 8260B.

The seven soil samples collected from the associated open-atmosphere piping excavation within the Pumps and Filters area were analyzed for the compounds listed above, and for halogenated volatile organic compounds (HVOCs) by EPA Method 8260B, gasoline range organics (GRO), diesel range

organics (DRO), oil range organics (ORO), and extractable fuel hydrocarbons (EFH) by U.S. EPA Method 8015B.

TestAmerica Laboratories, Inc. (TestAmerica; California ELAP#2706) in Irvine, California, analyzed the soil samples. Chain-of custody records and certified analytical reports from the laboratories are included as Attachment F.

UST Excavation
Results of laboratory analyses indicated no detectable concentrations of TPHg BTEX, or oxygenates above their respective method detection limits (MDLs) for the two soil samples collected from the UST excavation at a depth of 23 feet bgs.

Pipeline Facilities Area
Seven out of nine soil samples collected from the piping excavation within the Pipeline Facilities area had no detectable concentrations of TPHg, BTEX or oxygenates.

Two of the nine soil samples collected from Pipeline Facilities area had one or more detectable concentrations of petroleum hydrocarbons and halogenated volatile organic compounds. SampleTK-92-Piping-80, collected beneath the piping at a depth of three feet bgs had a single detection concentration of TPHg at 0.1 milligrams per kilogram (mg/kg). Soil sample Sample-1,collectedat three feet bgs,had detections of GRO, DRO, ORO, EFH, TPHg, ethylbenzene, total xylenes, sec-butylbenzene, isopropylbenzene, n-isopropylbenzene, 1,2,4-trimethylbenzene, and 1,3,5-trimethylbenzene. The compound with the maximum concentration in Sample-1 was EFH, at 49 mg/kg. The compounds detected in this sample suggest the presence of a weathered gasoline and/or the presence of heavy petroleum hydrocarbons.Sample-1 was collected from the footing area that indicated elevated PID readings on September 21, 2010. The complete results of analyses for these samples are shown on Table 1.

Pumps and Filters Area
Six out of seven soil samples collected from the piping excavation within the Pumps and Filters area had no detectable concentrations of GRO, DRO, ORO, EFH, TPHg, BTEX, oxygenates or HVOCs. Sample P-4 was the only sample in this area that indicated detectable concentrations of GRO, TPHg, BTEX and HVOCs. The compound with the maximum concentration in P-4 was TPHg, at 2.9 mg/kg. Sample P-4 was collected from the open-atmosphere piping trench segment that indicated elevated PID readings on December 14, 2010. The complete results of analyses for these samples are shown on Table 1.

Laboratory results above the method detection limit, but below the detection limit for reporting were flagged with a letter "J" by the laboratory and may not be considered quantitative. Laboratory method blanks associated with the soil samples did not contain GRO, DRO, ORO, EFH, TPHg, BTEX compounds, oxygenates, or HVOC compounds.

SUMMARY

SAIC observed and documented the removal of one 12,000-gallon drain waste UST and associated piping in September through December 2010 at Chevron Terminal No. 100-1654, located at 601 South Vail Avenue in Montebello, California.

- The site is currently an open environmental case with the Los Angeles Regional Water Quality Control Board (SCP No. 0328, Site ID No. 2040102).
- SAIC conducted SCAQMD Rule 1166 vapor monitoring during the removal of the UST and piping. Two vapor exceedances occurred; in both cases SCAQMD was notified within 24 hours and the excavated affected soil was stockpiled and covered until it was removed from the site.
- Petro Builders removed one 12,000-gallon drain waste UST and associated piping. The UST was certified for disposal by an industrial hygienist, and was disposed at Ecology Control Industries in Richmond, California. The piping was disposed at the McKittrick Waste Treatment Site in McKittrick, California, and the tank rinsate was disposed at Veolia Technical Solutions in Azusa, California.
- Soil samples collected from beneath the former UST indicated no detectable concentrations of petroleum hydrocarbons.
- Soil samples collected from the piping trench in the Pipeline Facilities area indicated no detectable concentrations of petroleum hydrocarbons, with two exceptions, samples TK-Piping-80 and Sample-1. The minor TPHg detection in sample TK-Piping-80 is not significant.
- The detections in sample Sample-1 in the Pipeline Facilities area indicate a range of petroleum hydrocarbons and HVOCs possibly indicative of weathered gasoline and heavier petroleum hydrocarbons. Minor releases to shallow soil are not uncommon at active terminal facilities as a result of the operations performed there. The low concentrations detected in this sample do not warrant further investigation.
- Soil samples collected from the open atmosphere piping trench in the Pumps and Filters area indicated no detectable concentrations of petroleum hydrocarbons, with one exception, sample P-4. Sample P-4 indicated minor detections of GRO, TPHg, BTEX and HVOCs. The affected soil in this area was excavated and removed from the site.
- No further investigation is recommended.

The Los Angeles Department of Public Works Closure Report Requirements Form is included as Attachment G.

If you have any questions, please contact Ms. Caryl Sheehan, the SAIC Acting Project Manager, at (916) 979-3836, or the CEMC Project Manager, Mr. Daniel Carrier at (714) 671-3371.

Sincerely,

SCIENCE APPLICATIONS INTERNATIONAL CORPORATION

Caryl F. Sheehan
Acting Project Manager

T. Michael Pendergrass
Sr. Principal Geologist P.G. 5685

PROFESSIONAL GEOLOGIST
THOMAS MICHAEL PENDERGRASS
NO. 5685
Exp 02/13
STATE OF CALIFORNIA

Enclosures

Plate 1 – Site Location Map
Plate 2 – Site Vicinity Map
Plate 3 – Site Plan Showing Limits of Underground Storage Tank Limits and Soil Sampling Locations

Table 1 – Analytical Laboratory Results for Soil Samples

Attachment A – Underground Storage Tank Removal Summary
Attachment B – SCAQMD Rule 1166 Monitoring Records
Attachment C – UST and Piping Waste Manifests, Certificates of Destruction, and Closure Certifications
Attachment D – Soil Waste Manifests
Attachment E – Rinsate Water Waste Manifest
Attachment F – Analytical Laboratory Reports and Chain of Custody Records
Attachment G – The Los Angeles Department of Public Works Closure Report Requirements Form

cc: Mr. Daniel Carrier, CEMC
Mr. John Porsley, Chevron (CD-ROM)
Mr. Fiaz Mohamed, Chevron
Mr. Greg Crandall, LARWQCB
SAIC Project File

LIMITATIONS

- This technical document was prepared on behalf of Chevron and is intended for its sole use and for use by the local, state or federal regulatory agency that the technical document was sent to by SAIC. Any other person or entity obtaining, using, or relying on this technical document hereby acknowledges that they do so at their own risk, and that SAIC Energy, Environment & Infrastructure, LLC (SAIC) shall have no responsibility or liability for the consequences thereof.

- Site history and background information provided in this technical document are based on sources that may include interviews with environmental regulatory agencies and property management personnel and a review of acquired environmental regulatory agency documents and property information obtained from CEMC and others. SAIC has not made, nor has it been asked to make, any independent investigation concerning the accuracy, reliability, or completeness of such information beyond that described in this technical document.

- Recognizing reasonable limits of time and cost, this technical document cannot wholly eliminate uncertainty regarding the vertical and lateral extent of impacted environmental media.

- Opinions and recommendations presented in this technical document apply only to site conditions and features as they existed at the time of SAIC's site visits or site work and cannot be applied to conditions and features of which SAIC is unaware and has not had the opportunity to evaluate.

- All sources of information on which SAIC has relied in making its conclusions (including direct field observations) are identified by reference in this technical document or in appendices attached to this technical document. Any information not listed by reference or in appendices has not been evaluated or relied upon by SAIC in the context of this technical document. The conclusions, therefore, represent our professional opinion based on the identified sources of information.

REFERENCES

California Department of Water Resources. (CDWR). 1961. Bulletin No. 104, Planned Utilization of the Ground Water Basins of the Coastal Plain of Los Angeles County. June.

Science Applications International Corporation (SAIC). 2011. *3rd Quarter 2011 Groundwater Monitoring and Progress Report, Chevron Terminal No. 100-1654, 601 South Vail Avenue, Montebello, California,* SCP No. 0328, Site ID No. 2040102, September 22.

PLATES



N

SCALE

1000 0 1000 2000 3000 4000 5000 6000 7000 FEET

REFERENCE: USGS 7.5-MINUTE QUADRANGLE, EL MONTE, CALIFORNIA

Chevron Environmental Management Company

CHEVRON MONTEBELLO TERMINAL NO. 100-1654
601 SOUTH VAIL AVENUE
MONTEBELLO, CALIFORNIA

SITE LOCATION MAP

DRAWN	HDS	CHECKED	APPROVED	PLATE NO.
DATE	03/11	DATE	DATE	1
JOB NO.	26011B085A		FILE NO. SITE LOCATION MAP	

SAIC

FILE: X:\Drafting\100-1654\BASE\SITE LOCATION MAP.dwg [Layout1]

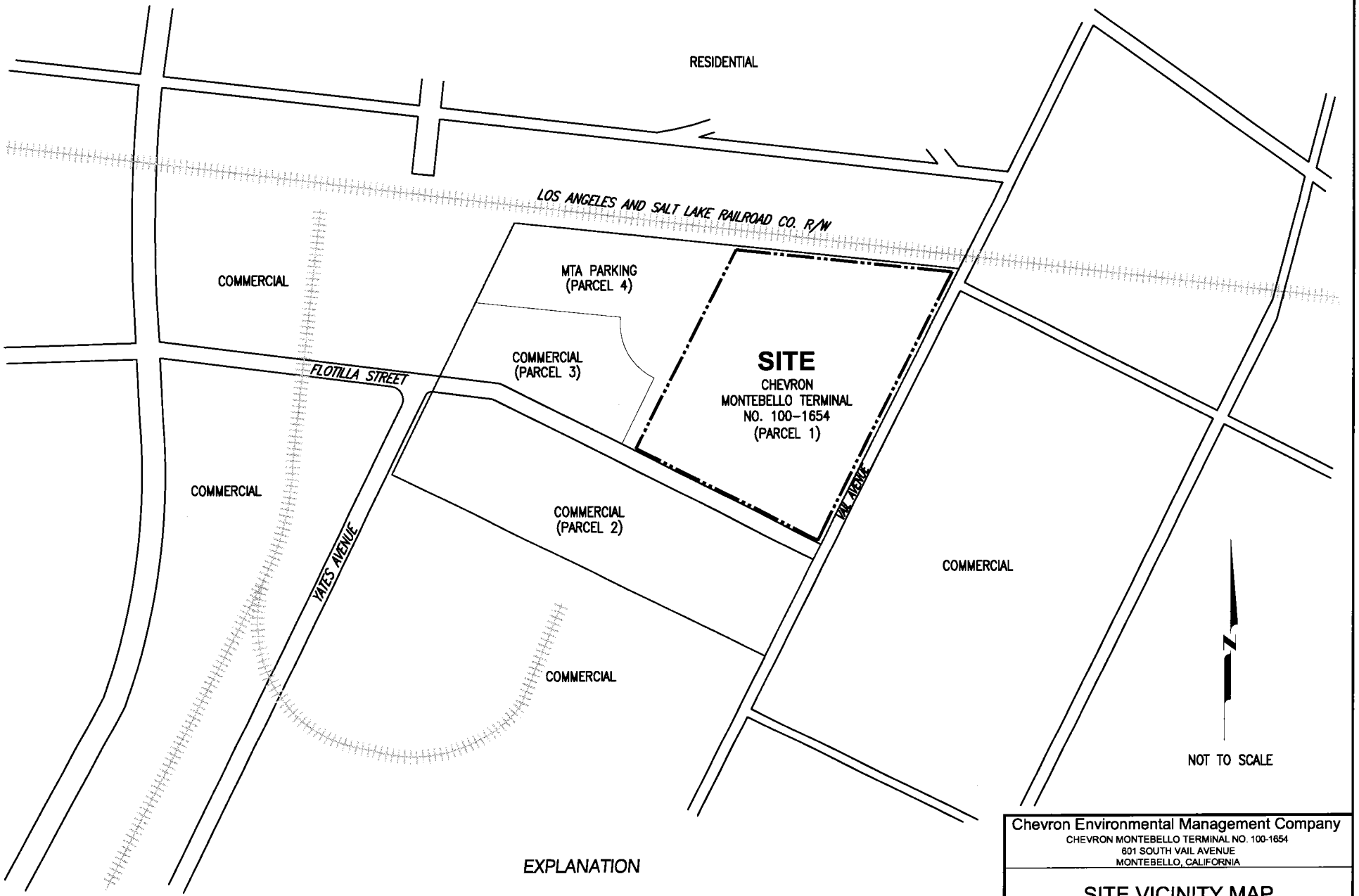

EXPLANATION

CURRENT SITE BOUNDARY

FORMER SITE BOUNDARY

Chevron Environmental Management Company
CHEVRON MONTEBELLO TERMINAL NO. 100-1654
601 SOUTH VAIL AVENUE
MONTEBELLO, CALIFORNIA

SITE VICINITY MAP

DRAWN HDS	CHECKED	APPROVED	PLATE NO. 2
DATE 03/11	DATE	DATE	
JOB NO. 26011B085A		FILE NO. SITE VICINITY	

SAIC

FILE: X:\Drafting\100-1654\BASE\SITE VICINITY.dwg [Layout1]

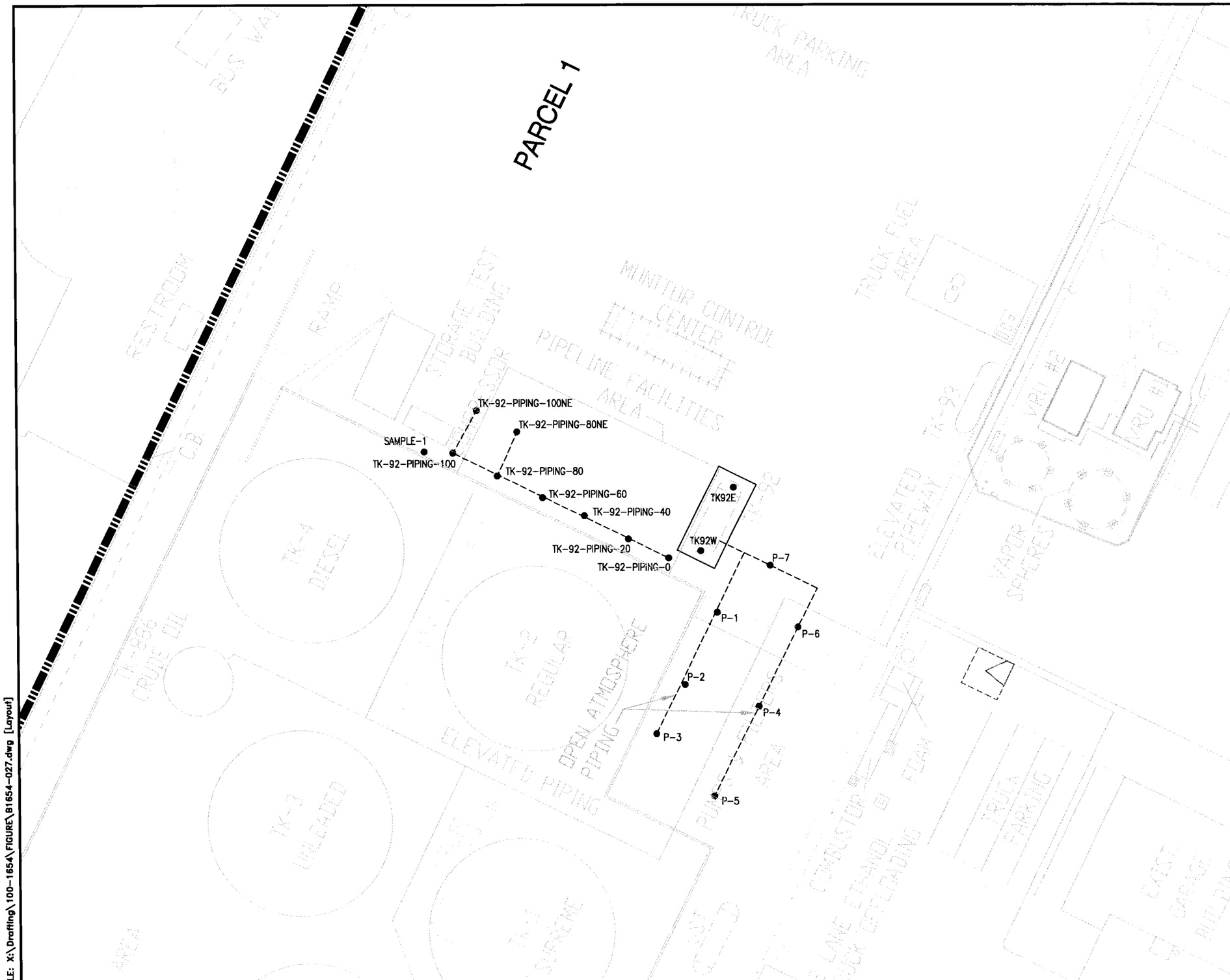

EXPLANATION

- ● SAMPLE LOCATION
- ▭ UNDERGROUND STORAGE TANK EXCAVATION AREA
- - - - - - - REMOVED PIPING

NOTES:

1) TANK PIT SAMPLES TK92E AND TK92W WERE TAKEN AT 23' BELOW GROUND SURFACE (BGS).

2) PIPING SAMPLES FROM THE PIPELINE FACILITIES AREA WERE TAKEN AT THE FOLLOWING DEPTH:
   - TK-92-PIPING-0:-(5 FEET BGS.)
   - TK-92-PIPING-20:-(5 FEET BGS.)
   - TK-92-PIPING-40:-(5 FEET BGS.)
   - TK-92-PIPING-60:-(5 FEET BDG.)
   - TK-92-PIPING-80:-(5 FEET BGS.)
   - TK-92-PIPING-100:-(3 FEET BGS.)
   - TK-92-PIPING-80NE:-(5 FEET BGS.)
   - TK-92-PIPING-100NE:-(2 FEET BGS.)
   - SAMPLE-1:-(3 FEET BGS.)

3) OPEN-ATMOSPHERE SAMPLES FROM THE PRODUCT PUMP AND FILTER AREA WERE TAKEN AT THE FOLLOWING DEPTH:
   - P1 -(5 FEET BGS.)
   - P2 -(4 FEET BGS.)
   - P3 -(4 FFFT BGS.)
   - P4 -(4 FEET BGS.)
   - P5 -(4 FEET BGS.)
   - P6 -(5 FEET BGS.)
   - P7 -(5 FEET BGS.)

N

Scale 0 25 50 feet

Chevron Environmental Management Company
CHEVRON MONTEBELLO TERMINAL FACILITY NO. 100-1654
601 SOUTH VAIL AVENUE
MONTEBELLO, CALIFORNIA

SITE PLAN SHOWING UNDERGROUND STORAGE TANK AND PIPING EXCAVATION AND SOIL SAMPLING LOCATIONS

DRAWN HDS	CHECKED	APPROVED	PLATE NO.
DATE 11/11	DATE	DATE	3
JOB NO. 46010BR094-P10-010		FILE NO. B1654-027	

SAIC

FILE: X:\Drafting\100-1654\FIGURE\B1654-027.dwg [Layout]

TABLE

Table 1. Analytical Laboratory Results for Soil Samples
Chevron Terminal No. 100-1654
601 South Vail Avenue, Montebello, California

Field Point Name	Date Sampled	Depth (ft bgs)	U.S. EPA Method 8015M (mg/kg)				U.S. EPA Method 8260B (mg/kg)																
			GRO (C4-C12)	DRO (C13-C22)	ORO (C23-C40)	EFH (C13-C40)	TPHg (C4 -C12)	Benzene	Toluene	Ethylbenzene	Total Xylenes	MTBE	DIPE	ETBE	TAME	TBA	sec-Butylbenzene	Isopropylbenzene	p-Isopropyltoluene	Naphthalene	n-Isopropylbenzene	1,2,4-Trimethylbenzene	1,3,5-Trimethylbenzene
UST Excavation																							
TK-92E	9/2/2010	23	--	--	--	--	ND<0.046	ND<0.00039	ND<0.00039	ND<0.00039	ND<0.0010	ND<0.00077	ND<0.00039	ND<0.00045	ND<0.00049	ND<0.0077	--	--	--	--	--	--	--
TK-92W	9/2/2010	23	--	--	--	--	ND<0.051	ND<0.00043	ND<0.00043	ND<0.00043	ND<0.0011	ND<0.00085	ND<0.00043	ND<0.00049	ND<0.00055	ND<0.0085	--	--	--	--	--	--	--
Pipeline Facilities Area																							
TK-92-Piping-0	9/14/2010	5	--	--	--	--	ND<0.048	ND<0.00040	ND<0.00040	ND<0.00040	ND<0.001	ND<0.00080	ND<0.00040	ND<0.00047	ND<0.00051	ND<0.080	--	--	--	--	--	--	--
TK-92-Piping-20	9/14/2010	5	--	--	--	--	ND<0.068	ND<0.00064	ND<0.00064	ND<0.00064	ND<0.017	ND<0.0013	ND<0.00064	ND<0.00074	ND<0.00081	ND<0.013	--	--	--	--	--	--	--
TK-92-Piping-40	9/14/2010	5	--	--	--	--	ND<0.054	ND<0.00045	ND<0.00045	ND<0.00045	ND<0.012	ND<0.00091	ND<0.00045	ND<0.00053	ND<0.00058	ND<0.091	--	--	--	--	--	--	--
TK-92-Piping-60	9/14/2010	5	--	--	--	--	ND<0.052	ND<0.00043	ND<0.00043	ND<0.00043	ND<0.011	ND<0.00086	ND<0.00043	ND<0.00050	ND<0.00055	ND<0.086	--	--	--	--	--	--	--
TK-92-Piping-80NE	9/15/2010	5	--	--	--	--	ND<0.052	ND<0.00044	ND<0.00044	ND<0.00044	ND<0.011	ND<0.00087	ND<0.00044	ND<0.00051	ND<0.00056	ND<0.087	--	--	--	--	--	--	--
TK-92-Piping-80	9/16/2010	3	--	--	--	--	**0.1**	ND<0.00041	ND<0.00041	ND<0.00041	ND<0.011	ND<0.00083	ND<0.00041	ND<0.00048	ND<0.00053	ND<0.083	--	--	--	--	--	--	--
TK-92-Piping-100NE	9/16/2010	2	--	--	--	--	ND<0.057	ND<0.00047	ND<0.00047	ND<0.00047	ND<0.012	ND<0.00095	ND<0.00047	ND<0.00055	ND<0.00061	ND<0.095	--	--	--	--	--	--	--
TK-92-Piping-100	9/16/2010	3	--	--	--	--	ND<0.047	ND<0.00039	ND<0.00039	ND<0.00039	ND<0.010	ND<0.00079	ND<0.00039	ND<0.00046	ND<0.00050	ND<0.079	--	--	--	--	--	--	--
Sample-1	9/23/2010	3	**31**	**6.0**	**43**	**49**	**40**	ND<30	ND<29	**0.43**	**1.07**	--	--	--	--	--	**0.033 J**	**0.084 J**	ND<0.043	ND<0.072	**0.32 J**	**2.2**	**0.94**
Pump and Filter Area																							
P-1	12/10/2010	5	ND<0.12	ND<3.5	ND<3.5	ND<3.5	ND<0.053	ND<0.00044	ND<0.00044	ND<0.00044	ND<0.00071	ND<0.00088	ND<0.00044	ND<0.00051	ND<0.00057	ND<0.0088	ND<0.00059	ND<0.00048	ND<0.00064	ND<0.00097	ND<0.00054	ND<0.00069	ND<0.00056
P-2	12/10/2010	4	ND<0.13	ND<3.5	ND<3.5	ND<3.5	ND<0.074	ND<0.00062	ND<0.00062	ND<0.00062	ND<0.00099	ND<0.0012	ND<0.00062	ND<0.00071	ND<0.00079	ND<0.012	ND<0.00083	ND<0.00067	ND<0.00089	ND<0.0014	ND<0.00075	ND<0.00096	ND<0.00078
P-3	12/10/2010	4	ND<0.13	ND<3.5	ND<3.5	ND<3.5	ND<0.056	ND<0.00046	ND<0.00046	ND<0.00046	ND<0.00074	ND<0.00093	ND<0.00046	ND<0.00054	ND<0.00059	ND<0.0093	ND<0.00062	ND<0.00050	ND<0.00067	ND<0.0010	ND<0.00056	ND<0.00072	ND<0.00058
P-4	12/15/2010	4	**2**	ND<3.5	ND<3.5	ND<3.5	**2.9**	**0.0027**	**0.0074**	**0.0016**	**0.095**	ND<0.00079	ND<0.00040	ND<0.00046	ND<0.00051	ND<0.0079	**0.0024 J**	**0.0037**	**0.0023**	**0.016**	**0.0079**	**0.14**	**0.0038**
P-5	12/15/2010	4	ND<0.12	ND<3.5	ND<3.5	ND<3.5	ND<0.046	ND<0.00038	ND<0.00038	ND<0.00038	ND<0.00061	ND<0.00076	ND<0.00038	ND<0.00044	ND<0.00049	ND<0.0076	ND<0.00051	ND<0.00041	ND<0.00055	ND<0.00084	ND<0.00046	ND<0.00059	ND<0.00048
P-6	12/15/2010	5	ND<0.11	ND<3.5	ND<3.5	ND<3.5	ND<0.051	ND<0.00042	ND<0.00042	ND<0.00042	ND<0.00068	ND<0.00085	ND<0.00042	ND<0.00049	ND<0.00054	ND<0.0085	ND<0.00057	ND<0.00046	ND<0.00061	ND<0.00093	ND<0.00052	ND<0.00066	ND<0.00053
P-7	12/16/2010	5	ND<0.12	ND<3.5	ND<3.5	ND<3.5	ND<0.047	ND<0.00039	ND<0.00039	ND<0.00039	ND<0.001	ND<0.00078	ND<0.00039	ND<0.00045	ND<0.00050	ND<0.0078	ND<0.00052	ND<0.00042	ND<0.00056	ND<0.00086	ND<0.00047	ND<0.00061	ND<0.00049

Notes:
Detected concentrations are shown in **BOLD**
All samples were analyzed by Test America Analytical Testing Corporation, Irvine, CA
U.S. EPA - United States Environmental Protection Agency
Not all constituents detected in one or more samples are included in this table. See Appendix C for complete analytical results.
Not all analytical results for disposal purposes are included in this table. See Appendix C for a complete results.
GRO - Gasoline Range Organics
DRO - Diesel Range Organics
ORO - Oil Range Organics
EFH - Extractable Fuel Hydrocarbons
TPHg - Total Petroleum Hydrocarbons as gasoline
MTBE - Methyl tertiary-butyl ether
DIPE - Di-isopropyl ether
ETBE - Ethyl tertiary-butyl ether
TAME - Tertiary amyl-methyl ether
TBA - Tertiary-butyl alcohol
ft bgs - feet below ground surface
mg/kg - milligrams per kilogram
J - Estimated value between the method detection limit (MDL) and
the detection limit for reporting
ND< - Not detected above the MDL; value shown is the MDL
the detection limit for reporting
ND< - Not detected above the MDL; value shown is the MDL

ATTACHMENT A

UNDERGROUND STORAGE TANK REMOVAL SUMMARY

UNDERGROUND STORAGE TANK REMOVAL SUMMARY

GENERAL INFORMATION

Site	*Chevron Terminal No. 100-1654*
Address	*601 South Vail Avenue, Montebello, California*
Status of Site	☐ Abandoned ☒ Operating ☐ Reconstruction
Removed Facilities	☐ Fuel USTs ☒ Drain Waste UST ☒ Associated Drainage Piping ☐ Used-Oil UST ☐ Hoists ☐ Clarifier

Excavation/Sampling Date(s) *9/2/2010, 9/14/2010,9/15/20010, 9/16/2010, 9/20/2010, 9/23/2010; and 12/10/2010, 9/16/2010, and 1/4/2011*

UST REMOVAL INFORMATION

The USTs and product piping were emptied of their contents. The USTs and product piping were cleaned, and additionally, the USTs were degassed and dry ice was added prior to excavation by Adam Services, Inc. (ASI). The excavated USTs and product piping were transported by ASI to Siemens Water Technologies Corporation, located in Los Angeles, CA.

UST	Removal Date	U.L.#	Composition Material	Capacity (Gallon)	Contents	Condition
T1	9/2/2010	Not Visible	Double-Wall Steel	12,000	Drain Waste	Good

Piping Type	☒ fiberglass ☐ steel ☐ double-walled ☐ single-walled ☐ not applicable/not removed
UST Manifest Number(s)	004202917 JJK
Piping Manifest Number	695253
Rinsate Manifest Number	694648
UST/Piping Disposal Location	**Ecology Control Industries**
Rinsate Disposal Location	**Veolia ES Technical Solutions**

PERSONNEL ONSITE DURING UST/PIPING CLEANING/REMOVAL OPERATIONS

UST Agency	*Los Angeles County Department of Public Works*
UST Inspector	*Inspector Warren Watanabe*
UST Cleaning/Transportation Contractor	*Adams Service, Inc.*
Construction Contractor	*Petro Builders, Inc.*
Chevron Project Manager	*Mr. Daniel Carrier*

SOIL SAMPLING INFORMATION

Soil samples were collected by grab method, labeled, sealed, recorded on a chain-of-custody document, placed on ice, and sent to a state of California certified hazardous testing laboratory.

Soil Samples Collected By	*Walid Makhlouf (SAIC), Ryan Teoxon (SAIC) and Greg Collins (SAIC)*
State Certified Laboratory	*TestAmerica Laboratories,Irvine, CA*
Soil Sample Container	☒ Encore®sampling aliqots ☒ Glass Jars/Teflon sheets

# of Soil Samples Collected:			**Soil Samples Analyzed for:**	**EPA Method**
2	UST	☒	Gasoline range organics (GRO), diesel range organics (DRO), oil range organics (ORO)	8015M
9	Associated Drainage Piping	☒	Extractable fuel hydrocarbons (EFH)	8015M
7	Associated Open-Atmosphere Drainage Piping	☒	Total petroleum hydrocarbons, as gasoline (TPHg), Benzene, toluene, ethyl benzene, total xylenes(BTEX)	8260B
3	Soil Stockpiles (for disposal only) (September 2010)	☒	Methyl tertiary-butyl ether (MTBE), other fuel oxygenates, halogenated volatile organic compounds (HVOCs)	8260B
2	Soil Stockpiles (for disposal only) (January 2011)	☒	Title 22 metals, total threshold limit concentration (TTLC), soluble threshold limit concentration (STLC), and CCR Title 22 Fathead Minnow Hazardous Waste Screen Bioassay	8260B
23	**Total**			

ATTACHMENT B

SCAQMD RULE 1166 MONITORING RECORDS

SCAQMD RULE 1166 MONITORING DATA SHEET

SAIC
From Science to Solutions

Company ID: PETRO BUILDERS INC.	Site Name / Station No. CHEVRON TERMINAL 100-1654	Sheet 1 of
Mitigation Plan No: 511254	Address 601 S. VAIL AVE. City MONTEBELLO, CA	Date 8/19/10

MONITORING PERSONNEL	OVA MODEL / TYPE	COVERED STOCKPILE INSPECTION
Name RYAN TEOXON	Brand / Model MINIRAE 2000	Not Applicable____ Intact ____ Repaired ____
Phone (626) 393-2858	Type P.I.D.	

SCAQMD REFERENCE NUMBERS	CALIBRATION INFORMATION	EXCAVATION SUMMARY	
SCAQMD Contract CONTRACTOR ID # 061093	Gas / Concentration 100 PPM HEXANE	Estimated Total Cubic Yards (this page)	~15
Chevron Contract	Date / Time 8/17/10 1700	Estimated Total Cubic Yards (to date)	~15
Reference Number 250901	Calibration By ASHTEAD RENTALS	Estimated Total Cubic Yards Removed (to date)	~15 stocked on site

TIME	VOC Concentration (PPMV) @ Excavated Load				TIME	VOC Concentration (PPMV) @ Excavated Load			
Every 15 min.	Reading	Hexane Factor	Adjusted Reading	Comment	Every 15 min.	Reading	Hexane Factor	Adjusted Reading	Comment
0745	0.0	–	0.0	SE CORNER PIT	1415	0.0	–	0.0	" STOP EXCAV.
0800	0.0	–	0.0	SOUTH SIDE PIT					
0815	0.0	–	0.0	" STOP EXCAV.					
0845	0.0	–	0.0	RESUME @ SOUTH SIDE PIT					
0900	0.0	–	0.0	"					
0915	0.0	–	0.0	"					
0930	0.0	–	0.0	"					
0945	0.0	–	0.0	"					
1000	0.0	–	0.0	"					
1015	0.0	–	0.0	" STOP EXCAV.					
1145	0.0	–	0.0	RESUME @ SOUTH SIDE PIT					
1200	0.0	–	0.0	"					
1215	0.0	–	0.0	SW CORNER PIT					
1230	0.0	–	0.0	"					
1245	0.0	–	0.0	"					
1300	0.0	–	0.0	" STOP EXCAV.					
1400	0.0	–	0.0	RESUME @ SW CORNER PIT					

I certify that the information contained in this document is true and correct. I further certify that the above listed hydrocarbon monitor was operated in a manner consistent with the manufacturer's specifications and the conditions specified within the Mitigation Plan. In addition, I certify that the above readings represent the actual measurements I observed and recorded during the excavation process.

SIGNATURE: _____ DATE: 8/19/10

A:\SCAQMD RULE 1166 MONITORING DATA SHEET.doc

SCAQMD RULE 1166 MONITORING DATA SHEET

SAIC
From Science to Solutions

Company ID: PETRO BUILDERS INC.	Site Name / Station No. CHEVRON TERMINAL 100-1654	Sheet 1 of 1
Mitigation Plan No: 511254	Address 601 S. VAIL AVE. City MONTEBELLO CA	Date 8/23/10

MONITORING PERSONNEL	OVA MODEL / TYPE	COVERED STOCKPILE INSPECTION
Name: JEVEE TAGARAO	Brand / Model: MINIRAE 2000	Not Applicable____ Intact ____ Repaired ____
Phone: (714) 292-7474	Type: PID	

SCAQMD REFERENCE NUMBERS	CALIBRATION INFORMATION	EXCAVATION SUMMARY	
SCAQMD Contract: CONTRACTOR ID # 061093	Gas / Concentration: 100 PPM HEXANE	Estimated Total Cubic Yards (this page)	~50
Chevron Contract	Date / Time: 8/23/10 7:30	Estimated Total Cubic Yards (to date)	~85
Reference Number: 250901	Calibration By: ASHTEAD RENTALS	Estimated Total Cubic Yards Removed (to date)	~85

Stock Piled on site

TIME	VOC Concentration (PPMV) @ Excavated Load				TIME	VOC Concentration (PPMV) @ Excavated Load			
Every 15 min.	Reading	Hexane Factor	Adjusted Reading	Comment	Every 15 min.	Reading	Hexane Factor	Adjusted Reading	Comment
7:30	0.0	—	0.0	SE OF PIT	13:00	0.0	—	0.0	SW OF PIT
7:45	0.0	—	0.0	SE OF PIT	13:15	0.0	—	0.0	" " "
8:00	0.0	—	0.0	SE OF PIT	14:00	0.0	—	0.0	" " "
8:15	0.0	—	0.0	SE OF PIT	14:15	1.1	—	0.0	" " "
8:30	0.0	—	0.0	SE OF PIT	14:30	0.2	—	0.0	" " "
8:45	0.0	—	0.0	E OF PIT	14:45	0.0	—	0.0	" " "
9:00	0.0	—	0.0	E OF PIT	15:00	0.0	—	0.0	" " "
9:15	0.0	—	0.0	" " "	15:15	0.4	—	0.0	" " "
9:30	0.0	—	0.0	" " "	15:30	0.2	—	0.0	" " "
9:45	0.0	—	0.0	" " "	15:45	0.8	—	0.0	W OF PIT
10:00	0.0	—	0.0	" " "	16:00	0.0	—	0.0	W OF PIT
11:00	0.0	—	0.0	" " "					
11:45	0.0	—	0.0	" " "					
12:00	0.0	—	0.0	" " "					
12:15	0.0	—	0.0	" " "					
12:30	0.0	—	0.0	" " "					
12:45	0.7	—	0.0	" " "					

I certify that the information contained in this document is true and correct. I further certify that the above listed hydrocarbon monitor was operated in a manner consistent with the manufacturer's specifications and the conditions specified within the Mitigation Plan. In addition, I certify that the above readings represent the actual measurements I observed and recorded during the excavation process.

SIGNATURE: _____ DATE: 8/23/10

A:\SCAQMD RULE 1166 MONITORING DATA SHEET.doc

SCAQMD RULE 1166 MONITORING DATA SHEET

SAIC
From Science to Solutions

Company ID: PETRO BUILDERS	Site Name / Station No. CHEVRON TERMINAL 100-1654	Sheet 1 of 1
Mitigation Plan No: 511254	Address 601 S. VAIL AVE. City MONTEBELLO CA	Date 8/24/10

MONITORING PERSONNEL	OVA MODEL / TYPE	COVERED STOCKPILE INSPECTION
Name: JEVEE TAGARAO	Brand / Model: MINIRAE 2000	Not Applicable____ Intact ____ Repaired ____
Phone: (714) 292-7474	Type: PID	

SCAQMD REFERENCE NUMBERS	CALIBRATION INFORMATION	EXCAVATION SUMMARY	
SCAQMD Contract: CONTRACTOR ID# 061093	Gas / Concentration: 100 PPM HEXANE	Estimated Total Cubic Yards (this page)	~50
Chevron Contract	Date / Time: 8/24/10	Estimated Total Cubic Yards (to date)	~135
Reference Number: 250901	Calibration By: ASHTEAD RENTALS	Estimated Total Cubic Yards Removed (to date)	~135

Stocked up on dirt

TIME	VOC Concentration (PPMV) @ Excavated Load				TIME	VOC Concentration (PPMV) @ Excavated Load			
Every 15 min.	Reading	Hexane Factor	Adjusted Reading	Comment	Every 15 min.	Reading	Hexane Factor	Adjusted Reading	Comment
7:15	0.0	—	0.0	W OF PIT	12:45	0.0	—	0.0	N OF PIT
7:30	0.0	—	0.0	" " "	13:30	0.0	—	0.0	" " "
7:45	0.0	—	0.0	" " "	13:45	0.0	—	0.0	" " "
8:00	0.0	—	0.0	" " "	14:00	0.0	—	0.0	" " "
8:15	0.0	—	0.0	" " "	14:15	0.0	—	0.0	MANHOLE ~~PIT~~ EXTRACTOR
8:30	0.0	—	0.0	" " "	14:30	0.0	—	0.0	" "
8:45	0.0	—	0.0	" " "	14:45	0.0	—	0.0	" "
9:00	0.0	—	0.0	" " "	15:00	0.0	—	0.0	" "
9:15	0.0	—	0.0	" " "	15:15	0.0	—	0.0	STORAGE AREA
9:30	0.0	—	0.0	NW OF PIT					
9:45	0.0	—	0.0	NW OF PIT					
10:00	0.0	—	0.0	" " "					
11:15	0.0	—	0.0	" " "					
11:30	0.0	—	0.0	N OF PIT					
12:00	0.0	—	0.0	" " "					
12:15	0.0	—	0.0	" " "					
12:30	0.0	—	0.0	" " "					

I certify that the information contained in this document is true and correct. I further certify that the above listed hydrocarbon monitor was operated in a manner consistent with the manufacturer's specifications and the conditions specified within the Mitigation Plan. In addition, I certify that the above readings represent the actual measurements I observed and recorded during the excavation process.

SIGNATURE: _____ DATE: 8/24/10

A:\SCAQMD RULE 1166 MONITORING DATA SHEET.doc

SCAQMD RULE 1166 MONITORING DATA SHEET

SAIC
From Science to Solutions

Company ID: Petro Builders inc	Site Name / Station No. Chevron Terminal 100-1654 Montebello	Sheet 1 of 1
Mitigation Plan No: 511254	Address 601 S. Vail Ave City Montebello	Date 8/31/10

MONITORING PERSONNEL	OVA MODEL / TYPE	COVERED STOCKPILE INSPECTION
Name Walid Makhlouf	Brand / Model Mini Rae 2000	Not Applicable____ Intact ____ Repaired ____
Phone (714) 305-9894	Type PID	

SCAQMD REFERENCE NUMBERS	CALIBRATION INFORMATION	EXCAVATION SUMMARY	
SCAQMD Contract Contractor ID# 061093	Gas / Concentration 50 Hexan	Estimated Total Cubic Yards (this page)	10.
Chevron Contract	Date / Time 8/17/10 1700	Estimated Total Cubic Yards (to date)	~~145~~ 145 yrs
Reference Number 250901	Calibration By Ashtead Rentals	Estimated Total Cubic Yards Removed (to date)	~~145~~ 145 yrs

stock pile on site

TIME	VOC Concentration (PPMV) @ Excavated Load				TIME	VOC Concentration (PPMV) @ Excavated Load			
Every 15 min.	Reading	Hexane Factor	Adjusted Reading	Comment	Every 15 min.	Reading	Hexane Factor	Adjusted Reading	Comment
12:10	0.0	—	—	center of pit					
12:20	0.0	—	—	" stop					
13:05	0.0	—	—						
13:30	0.0	—	—	Center					
13:45	0.0	—	—	west part					
14:20	0.0	—	—	West Part					
14:30	0.0	—	—	West Part					
14:40	0.0	—	—	West					
				Stop. all gravel was removed and placed within the sump					

I certify that the information contained in this document is true and correct. I further certify that the above listed hydrocarbon monitor was operated in a manner consistent with the manufacturer's specifications and the conditions specified within the Mitigation Plan. In addition, I certify that the above readings represent the actual measurements I observed and recorded during the excavation process.

SIGNATURE: Walid DATE: 8/31/10

A:\SCAQMD RULE 1166 MONITORING DATA SHEET.doc

SAIC
From Science to Solutions

SCAQMD RULE 1166 MONITORING DATA SHEET

Company ID: Petro Builders	Site Name / Station No. Chevron Terminal	Sheet 1 of
Mitigation Plan No: 511254	Address 601 S. Vail Ave City Montebello	Date 9/1/10
MONITORING PERSONNEL	**OVA MODEL / TYPE**	**COVERED STOCKPILE INSPECTION**
Name Walid Makhlouf	Brand / Model Mini Rae 2000	Not Applicable ___ Intact X Repaired ___
Phone (714) 305-9894	Type PID	
SCAQMD REFERENCE NUMBERS	**CALIBRATION INFORMATION**	**EXCAVATION SUMMARY**
SCAQMD Contract C. # 061093	Gas / Concentration Hexan 50PPM	Estimated Total Cubic Yards (this page): 60
Chevron Contract	Date / Time 9/1/10. 6:20	Estimated Total Cubic Yards (to date): 195
Reference Number 250901	Calibration By Walid Makhlouf	Estimated Total Cubic Yards Removed (to date): 195 stocked on site

TIME	VOC Concentration (PPMV) @ Excavated Load				TIME	VOC Concentration (PPMV) @ Excavated Load			
Every 15 min.	Reading	Hexane Factor	Adjusted Reading	Comment	Every 15 min.	Reading	Hexane Factor	Adjusted Reading	Comment
7:40	0.0	–	–		13:25	0.0	–	–	
7:55	0.0				14:00	0.0			
8:10	0.0				14:40	0.0			
8:20	0.0				14:25	0.0			
8:35	0.0				14:40	0.0			
9:10	0.0				14:50	0.0			
9:25	0.0				15:10	0.0			
9:35	0.0				15:25	0.0			
9:50	0.0				16:00	0.0			
10:00	0.0				16:45	0.0			
10:15	0.0			10:35 stop lunch	17:00	0.0			
11:30	0.0				17:30	0.0			
12:05	0.0				17:45	0.0			
12:20	0.0						Stop for day tank exposure complete		
12:35	0.0								
12:50	0.0								
13:00	0.0								

I certify that the information contained in this document is true and correct. I further certify that the above listed hydrocarbon monitor was operated in a manner consistent with the manufacturer's specifications and the conditions specified within the Mitigation Plan. In addition, I certify that the above readings represent the actual measurements I observed and recorded during the excavation process.

SIGNATURE: Walid [signature] DATE: 9/1/10

A:\SCAQMD RULE 1166 MONITORING DATA SHEET.doc

SCAQMD RULE 1166 MONITORING DATA SHEET

SAIC
From Science to Solutions

Company ID: Petro Builders	Site Name / Station No. Chevron Terminal	Sheet 1 of
Mitigation Plan No: 511254	Address 601 S. Vail Ave City Montebello	Date 9/3/10
MONITORING PERSONNEL	**OVA MODEL / TYPE**	**COVERED STOCKPILE INSPECTION**
Name WALID MAKHLOUF	Brand / Model Mini Rae 2000	Not Applicable ___ Intact X Repaired ___
Phone (714) 305-9894	Type PID	
SCAQMD REFERENCE NUMBERS	**CALIBRATION INFORMATION**	**EXCAVATION SUMMARY**
SCAQMD Contract # 061093	Gas / Concentration Hexan 50	Estimated Total Cubic Yards (this page): 20
Chevron Contract	Date / Time 9/3/10 6:10	Estimated Total Cubic Yards (to date): 215
Reference Number 250901	Calibration By Verified W.M	Estimated Total Cubic Yards Removed (to date): 215 stocked on site

TIME	VOC Concentration (PPMV) @ Excavated Load				TIME	VOC Concentration (PPMV) @ Excavated Load			
Every 15 min.	Reading	Hexane Factor	Adjusted Reading	Comment	Every 15 min.	Reading	Hexane Factor	Adjusted Reading	Comment
7:30	0.0	—	—						
7:37	0.0	—	—						
8:50	0.0								
10:55	0.0								
11:10	0.0								
11:20	0.0								
	Stop								

I certify that the information contained in this document is true and correct. I further certify that the above listed hydrocarbon monitor was operated in a manner consistent with the manufacturer's specifications and the conditions specified within the Mitigation Plan. In addition, I certify that the above readings represent the actual measurements I observed and recorded during the excavation process.

SIGNATURE: Walid DATE: 9/7/10

A:\SCAQMD RULE 1166 MONITORING DATA SHEET.doc

SCAQMD RULE 1166 MONITORING DATA SHEET

SAIC
From Science to Solutions

Company ID: PETRO BUILDERS INC.	Site Name / Station No. CHEVRON TERMINAL NO. 100-1654	Sheet 1 of
Mitigation Plan No: 511254	Address 601 S. VAIL AVE. City MONTEBELLO, CA	Date 9/13/10

MONITORING PERSONNEL	OVA MODEL / TYPE	COVERED STOCKPILE INSPECTION
Name: RYAN TEOXON	Brand / Model: MINIRAE 2000	Not Applicable____ Intact ____ Repaired ____
Phone: (626) 393-2858	Type: P.I.D.	

SCAQMD REFERENCE NUMBERS	CALIBRATION INFORMATION	EXCAVATION SUMMARY	
SCAQMD Contract: CONTRACT ID #061093	Gas / Concentration: 100 PPM HEXANE	Estimated Total Cubic Yards (this page)	~5
Chevron Contract	Date / Time: 9/13/10 0600	Estimated Total Cubic Yards (to date)	~220
Reference Number: 250901	Calibration By: RT	Estimated Total Cubic Yards Removed (to date)	~220 STOCKED ON SITE

TIME	VOC Concentration (PPMV) @ Excavated Load				TIME	VOC Concentration (PPMV) @ Excavated Load			
Every 15 min.	Reading	Hexane Factor	Adjusted Reading	Comment	Every 15 min.	Reading	Hexane Factor	Adjusted Reading	Comment
0800	0.0	—	—	@START OF PIPELINE					
0815	0.9	—	—	"					
0830	0.9	—	—	"					
0845	0.4	—	—	"					
0900	0.1	—	—	"					
0915	0.0	—	—	"					
0930	0.3	—	—	"					
0945	0.0	—	—	"					
1000	0.0	—	—	"					
				STOP					

I certify that the information contained in this document is true and correct. I further certify that the above listed hydrocarbon monitor was operated in a manner consistent with the manufacturer's specifications and the conditions specified within the Mitigation Plan. In addition, I certify that the above readings represent the actual measurements I observed and recorded during the excavation process.

SIGNATURE: [signature] DATE: 9/13/10

A:\SCAQMD RULE 1166 MONITORING DATA SHEET.doc

SCAQMD RULE 1166 MONITORING DATA SHEET

SAIC
From Science to Solutions

Company ID: PETRO BUILDERS INC.	Site Name / Station No. CHEVRON TERMINAL NO. 100-1654	Sheet 1 of 1
Mitigation Plan No: 511254	Address 601 S. VAIL AVE. City MONTEBELLO, CA	Date 9/14/10
MONITORING PERSONNEL	**OVA MODEL / TYPE**	**COVERED STOCKPILE INSPECTION**
Name RYAN TEOXON	Brand / Model MINIRAE 2000	Not Applicable____ Intact ____ Repaired ____
Phone (626) 393-2858	Type P.I.D.	
SCAQMD REFERENCE NUMBERS	**CALIBRATION INFORMATION**	**EXCAVATION SUMMARY**
SCAQMD Contract CONTRACT ID # 061093	Gas / Concentration 100 PPM HEXANE	Estimated Total Cubic Yards (this page) ~ 20
Chevron Contract	Date / Time 9/14/10 0600	Estimated Total Cubic Yards (to date) ~ 240
Reference Number 250901	Calibration By RT	Estimated Total Cubic Yards Removed (to date) ~240 STOCK PILE ON SITE

TIME	VOC Concentration (PPMV) @ Excavated Load				TIME	VOC Concentration (PPMV) @ Excavated Load			
Every 15 min.	Reading	Hexane Factor	Adjusted Reading	Comment	Every 15 min.	Reading	Hexane Factor	Adjusted Reading	Comment
0915	0.0	—	—	@ TRENCH RUN	1430	0.0	—	—	"
0930	0.0	—	—	"	1445	0.0	—	—	"
0945	0.0	—	—	" STOP TO OFFLOAD	1500	0.0	—	—	" STOP
1015	0.0	—	—	@ TRENCH RUN					
1030	0.0	—	—	@ TRENCH RUN					
1045	0.0	—	—	"					
1100	0.0	—	—	" STOP LUNCH					
1145	0.0	—	—	@ TRENCH RUN					
1200	0.0	—	—	"					
1215	0.0	—	—	"					
1230	0.0	—	—	"					
1300	0.0	—	—	"					
1315	0.2	—	—	"					
1330	0.1	—	—	"					
1345	0.0	—	—	"					
1400	0.0	—	—	"					
1415	0.0	—	—	"					

I certify that the information contained in this document is true and correct. I further certify that the above listed hydrocarbon monitor was operated in a manner consistent with the manufacturer's specifications and the conditions specified within the Mitigation Plan. In addition, I certify that the above readings represent the actual measurements I observed and recorded during the excavation process.

SIGNATURE: RT DATE: 9/14/10

A:\SCAQMD RULE 1166 MONITORING DATA SHEET.doc

SCAQMD RULE 1166 MONITORING DATA SHEET

SAIC
From Science to Solutions

Company ID: PETRO BUILDERS INC.	Site Name / Station No. CHEVRON TERMINAL NO. 100-1654	Sheet 1 of 1
Mitigation Plan No: 511254	Address 601 S. VAIL AVE. City MONTEBELLO, CA	Date 9/15/10

MONITORING PERSONNEL	OVA MODEL / TYPE	COVERED STOCKPILE INSPECTION
Name: RYAN TEOXON	Brand / Model: MINIRAE 2000	Not Applicable____ Intact ____ Repaired ____
Phone: (626) 393-2858	Type: P.I.D	

SCAQMD REFERENCE NUMBERS	CALIBRATION INFORMATION	EXCAVATION SUMMARY	
SCAQMD Contract: CONTRACT ID # 061093	Gas / Concentration: 100 PPM HEXANE	Estimated Total Cubic Yards (this page)	~2
Chevron Contract	Date / Time: 9/15/10 0730	Estimated Total Cubic Yards (to date)	~242
Reference Number: 250901	Calibration By: RT	Estimated Total Cubic Yards Removed (to date)	~242 STOCK PILED ON SITE

TIME	VOC Concentration (PPMV) @ Excavated Load				TIME	VOC Concentration (PPMV) @ Excavated Load			
Every 15 min.	Reading	Hexane Factor	Adjusted Reading	Comment	Every 15 min.	Reading	Hexane Factor	Adjusted Reading	Comment
0815	0.0	—	—	@ TRENCH LINE STARTING @ 60 FT. W					
0830	0.0	—	—	"					
0845	0.0	—	—	"					
0900	0.0	—	—	"					
0915	0.0	—	—	"					
0930	0.0	—	—	"					
0945	0.0	—	—	"					
1000	0.0	—	—	"					
1015	0.0	—	—	"					
1030	0.0	—	—	" STOP					
1130	0.0	—	—	RESUME @ SAME POINT					
1145	0.0	—	—	" STOP					
~~1200~~ 1215	0.0	—	—	RESUME					
1230	0.0	—	—	"					
1245	0.0	—	—	"					
1300	0.0	—	—	"					
1315	0.0	—	—	" STOP					

I certify that the information contained in this document is true and correct. I further certify that the above listed hydrocarbon monitor was operated in a manner consistent with the manufacturer's specifications and the conditions specified within the Mitigation Plan. In addition, I certify that the above readings represent the actual measurements I observed and recorded during the excavation process.

SIGNATURE: _____ DATE: 9/15/10

A:\SCAQMD RULE 1166 MONITORING DATA SHEET.doc

SCAQMD RULE 1166 MONITORING DATA SHEET

SAIC
From Science to Solutions

Company ID: PETRO BUILDERS INC.	Site Name / Station No. CHEVRON TERMINAL NO. 100-1654	Sheet 1 of 1
Mitigation Plan No: 511254	Address 601 S. VAIL AVE. City MONTEBELLO, CA	Date 9/16/10

MONITORING PERSONNEL	OVA MODEL / TYPE	COVERED STOCKPILE INSPECTION
Name: RYAN TEOXON	Brand / Model: MINIRAE 2000	Not Applicable____ Intact ____ Repaired ____
Phone: (626) 393-2858	Type: P.I.D.	

SCAQMD REFERENCE NUMBERS	CALIBRATION INFORMATION	EXCAVATION SUMMARY	
SCAQMD Contract: CONTRACT ID # 061093	Gas / Concentration: 100 PPM HEXANE	Estimated Total Cubic Yards (this page)	~2
Chevron Contract	Date / Time: 9/16/10 0730	Estimated Total Cubic Yards (to date)	~244
Reference Number: 250901	Calibration By: RT	Estimated Total Cubic Yards Removed (to date)	~244 STOCK PILE ON SITE

TIME	VOC Concentration (PPMV) @ Excavated Load				TIME	VOC Concentration (PPMV) @ Excavated Load			
Every 15 min.	Reading	Hexane Factor	Adjusted Reading	Comment	Every 15 min.	Reading	Hexane Factor	Adjusted Reading	Comment
0830	0.0	—	—	@ PIPELINE ~90 FT. DOWN RUN	1445	0.0	—	—	"
0845	0.6	—	—	"	1500	0.0	—	—	"
0900	0.0	—	—	"	1515	0.0	—	—	"
0915	0.0	—	—	"	1530	0.0	—	—	"
0930	0.0	—	—	" STOP					
1130	0.0	—	—	@ PIPELINE ~ 90 FT DOWN RUN					
1145	0.0	—	—	"					
1200	0.0	—	—	"					
1215	0.0	—	—	"					
1230	0.0	—	—	"					
1245	0.0	—	—	"					
1300	0.0	—	—	"					
1315	0.0	—	—	"					
1330	0.0	—	—	"					
1400	0.0	—	—	"					
1415	0.0	—	—	"					
1430	0.0	—	—	"					

I certify that the information contained in this document is true and correct. I further certify that the above listed hydrocarbon monitor was operated in a manner consistent with the manufacturer's specifications and the conditions specified within the Mitigation Plan. In addition, I certify that the above readings represent the actual measurements I observed and recorded during the excavation process.

SIGNATURE: _____ DATE: 9/16/10

A:\SCAQMD RULE 1166 MONITORING DATA SHEET.doc

SAIC
From Science to Solutions

SCAQMD RULE 1166 MONITORING DATA SHEET

Company ID: Petro Builders Inc	Site Name/ Station No. Chevron Terminal # 100-1654	Sheet 1 of 1
Mitigation Plan No: 211254	Address 601 S. Vail Ave City Montebello Ca	Date 9/20/10
MONITORING PERSONNEL	**OVA MODEL / TYPE**	**COVERED STOCKPILE INSPECTION**
Name Walid Makhlouf	Brand / Model Mini Rae	Not Applicable___ Intact ___ Repaired ___
Phone (714) 257-6417	Type PID	
SCAQMD REFERENCE NUMBERS	**CALIBRATION INFORMATION**	**EXCAVATION SUMMARY**
SCAQMD Contract Contract ID# 061093	Gas / Concentration Hex 100	Estimated Total Cubic Yards (this page): 15
Chevron Contract	Date / Time 9/20/10 6:45	Estimated Total Cubic Yards (to date): 259
Reference Number 250901	Calibration By WM	Estimated Total Cubic Yards Removed (to date): 259 stockpiled on site

TIME	VOC Concentration (PPMV) @ Excavated Load				TIME	VOC Concentration (PPMV) @ Excavated Load			
Every 15 min.	Reading	Hexane Factor	Adjusted Reading	Comment	Every 15 min.	Reading	Hexane Factor	Adjusted Reading	Comment
7:45	0.0	—	—		13:55	0.0			
8:00	0.0				13:10	0.0			
8:07	0.0				14:25	0.0			
8:15	0.0				14:40	0.0			
8:30	0.0				14:55	0.0	stop / Tack Lamenj		
8:45	0.0				15:20	0.0			
9:00	0.0				15:35	0.0			
9:15	0.0				15:50	0.0	stop of the day		
9:20	0.0								
9:35	0.0								
9:50	0.0								
10:10	0.0								
10:20	0.0			stop for Lunch					
11:05	0.0								
11:20	0.0								
11:35	5.6			stop / Break Asphalt					
12:40	0.0								

I certify that the information contained in this document is true and correct. I further certify that the above listed hydrocarbon monitor was operated in a manner consistent with the manufacturer's specifications and the conditions specified within the Mitigation Plan. In addition, I certify that the above readings represent the actual measurements I observed and recorded during the excavation process.

SIGNATURE: Walid DATE: 9/20/10

A:\SCAQMD RULE 1166 MONITORING DATA SHEET.doc

SAIC
From Science to Solutions

SCAQMD RULE 1166 MONITORING DATA SHEET

Company ID: Petro Builders Inc	Site Name / Station No. Chevron Terminal 100-1654	Sheet 1 of 1
Mitigation Plan No: 211254	Address 601 S. Vail Ave City Montebello	Date 9/21/10

MONITORING PERSONNEL	OVA MODEL / TYPE	COVERED STOCKPILE INSPECTION
Name Walid Makhlouf	Brand / Model Mini Rae	Not Applicable____ Intact ____ Repaired ____
Phone (714) 257-6417	Type PID	

SCAQMD REFERENCE NUMBERS	CALIBRATION INFORMATION	EXCAVATION SUMMARY	
SCAQMD Contract 061093	Gas / Concentration Hex 100	Estimated Total Cubic Yards (this page)	2
Chevron Contract	Date / Time 9/21/10 6:30	Estimated Total Cubic Yards (to date)	261
Reference Number 250901	Calibration By WM	Estimated Total Cubic Yards Removed (to date)	261 on site

TIME	VOC Concentration (PPMV) @ Excavated Load				TIME	VOC Concentration (PPMV) @ Excavated Load			
Every 15 min.	Reading	Hexane Factor	Adjusted Reading	Comment	Every 15 min.	Reading	Hexane Factor	Adjusted Reading	Comment
7:20	0.0								
7:35	0.0								
7:50	0.0								
8:05	999								
8:10	5.0								
8:15	0.0								
8:25	0.0								
8:40	0.0								
		Stop/ no more excavation to be monitored							

I certify that the information contained in this document is true and correct. I further certify that the above listed hydrocarbon monitor was operated in a manner consistent with the manufacturer's specifications and the conditions specified within the Mitigation Plan. In addition, I certify that the above readings represent the actual measurements I observed and recorded during the excavation process.

SIGNATURE: Walid M DATE: 9/21/10

A:\SCAQMD RULE 1166 MONITORING DATA SHEET.doc

SCAQMD RULE 1166 MONITORING DATA SHEET

SAIC
From Science to Solutions

Company ID: Petro Builders INC	Site Name / Station No. Chevron TERMINAL # 100-1654	Sheet 1 of 12
Mitigation Plan No: 511254	Address 601 S. VAIL AVE City MONTEBELLO	Date 12-9-10
MONITORING PERSONNEL	**OVA MODEL / TYPE**	**COVERED STOCKPILE INSPECTION**
Name Greg Collins	Brand / Model MINIRAE 2000 R9565	Not Applicable____ Intact ____ Repaired ____
Phone (562) 754-8524	Type PHOTO IONIZATION DETECTOR PID	
SCAQMD REFERENCE NUMBERS	**CALIBRATION INFORMATION**	**EXCAVATION SUMMARY**
SCAQMD Contract 061093	Gas / Concentration 100 PPM HEXANE	Estimated Total Cubic Yards (this page): 10
Chevron Contract	Date / Time 12/9/10 0555 BUMP TESTED GC	Estimated Total Cubic Yards (to date): 10
Reference Number 262573	Calibration By ASHTEAD RENTALS 12-7-10	Estimated Total Cubic Yards Removed (to date): 0

TIME	VOC Concentration (PPMV) @ Excavated Load				TIME	VOC Concentration (PPMV) @ Excavated Load			
Every 15 min.	Reading	Hexane Factor	Adjusted Reading	Comment	Every 15 min.	Reading	Hexane Factor	Adjusted Reading	Comment
0730	0.0	—	—	SOUTH END OF WESTERN PIPE	1230	0.0	—	—	
0745	0.0	—	—		1245	0.0	—	—	
0800	0.0	—	—		1300	0.0	—	—	
0815	0.0	—	—		1315	0.0	—	—	
0830	0.0	—	—		1326	0.0	—	—	STOP FOR DAY
0845	0.0	—	—						
0900	0.0	—	—						
0915	0.0	—	—						
0930	0.0	—	—						
0945	0.0	—	—						
1000	0.0	—	—	STOP FOR LUNCH					
1100	0.0	—	—	RESUME					
1115	0.0	—	—						
1130	0.0	—	—						
1145	0.0	—	—						
1200	0.0	—	—						
1215	0.0	—	—						

I certify that the information contained in this document is true and correct. I further certify that the above listed hydrocarbon monitor was operated in a manner consistent with the manufacturer's specifications and the conditions specified within the Mitigation Plan. In addition, I certify that the above readings represent the actual measurements I observed and recorded during the excavation process.

SIGNATURE [signature] DATE: 12-9-10

A:\SCAQMD RULE 1166 MONITORING DATA SHEET.doc

SCAQMD RULE 1166 MONITORING DATA SHEET

SAIC From Science to Solutions

Company ID: PETRO BUIDERS INC	Site Name / Station No. CHEVRON TERMINAL NO. 100-1654	Sheet 2 of 12
Mitigation Plan No: 511254	Address 601 SVAIL Avenue City MONTEBELLO CA	Date 12-10-10

MONITORING PERSONNEL	OVA MODEL / TYPE	COVERED STOCKPILE INSPECTION
Name GREG COLLINS	Brand / Model MINI RAE 2000 PID R9565	Not Applicable___ Intact ____ Repaired ____
Phone (562) 754-8524	Type PID	

SCAQMD REFERENCE NUMBERS	CALIBRATION INFORMATION	EXCAVATION SUMMARY	
SCAQMD Contract CONTRACT ID#061093	Gas / Concentration 100 PPM HEXANE	Estimated Total Cubic Yards (this page)	10
Chevron Contract	Date / Time 12/10/10 0545	Estimated Total Cubic Yards (to date)	20
Reference Number 262573 ~~250101~~	Calibration By GREG COLLINS	Estimated Total Cubic Yards Removed (to date)	0

TIME	VOC Concentration (PPMV) @ Excavated Load				TIME	VOC Concentration (PPMV) @ Excavated Load			
Every 15 min.	Reading	Hexane Factor	Adjusted Reading	Comment	Every 15 min.	Reading	Hexane Factor	Adjusted Reading	Comment
0645	0.0	–	–	SOUTH END OF EASTERN PIPING	1205	0.0	–	–	
0700	0.0	–	–		1220	0.0	–	–	
0715	0.0	–	–		1235	0.0			
0730	0.0	–	–		1250	0.0			
0745	0.0	–	–						
0800	0.0	–	–						
0815	0.0	–	–						
0830	0.0	–	–						
0845	0.0	–	–						
0900	0.0	–	–						
0915	0.0	–	–						
0930	0.0	–	–						
0945	0.0	–	–						
1000	0.0	–	–	STOP FOR LUNCH					
1120	0.0	–	–	RESUME					
1135	0.0	–	–						
1150	0.0	–	–						

I certify that the information contained in this document is true and correct. I further certify that the above listed hydrocarbon monitor was operated in a manner consistent with the manufacturer's specifications and the conditions specified within the Mitigation Plan. In addition, I certify that the above readings represent the actual measurements I observed and recorded during the excavation process.

SIGNATURE: _____ DATE: 12-10-10

A:\SCAQMD RULE 1166 MONITORING DATA SHEET.doc

SCAQMD RULE 1166 MONITORING DATA SHEET

SAIC From Science to Solutions

Company ID: Petro Builders INC	Site Name / Station No. Chevron Terminal No. 100-1654	Sheet 3 of 12
Mitigation Plan No: 511254	Address 601 S. VAIL Ave City Montebello	Date 12-13-10

MONITORING PERSONNEL	OVA MODEL / TYPE	COVERED STOCKPILE INSPECTION
Name GREG COLLINS	Brand / Model Mini Rae 2000 R9565	Not Applicable____ Intact ____ Repaired ____
Phone (562) 754-8524	Type Photo Ionization Detector	

SCAQMD REFERENCE NUMBERS	CALIBRATION INFORMATION	EXCAVATION SUMMARY	
SCAQMD Contract 061093	Gas / Concentration 100 PPM HEXANE	Estimated Total Cubic Yards (this page)	10
Chevron Contract	Date / Time 12/13/2010 0512	Estimated Total Cubic Yards (to date)	30
Reference Number 262573	Calibration By Greg Collins	Estimated Total Cubic Yards Removed (to date)	0

TIME	VOC Concentration (PPMV) @ Excavated Load				TIME	VOC Concentration (PPMV) @ Excavated Load			
Every 15 min.	Reading	Hexane Factor	Adjusted Reading	Comment	Every 15 min.	Reading	Hexane Factor	Adjusted Reading	Comment
0800	0.0	—	—	SOUTH END OF EASTERN PIPE	1255	0.0	—	—	
0815	0.0	—	—		1310	0.0	—	—	
0830	0.0	—	—		1320	0.0	—	—	WATER Break
0845	0.0	—	—		1340	0.0	—	—	RESUME EXCAVATING
0900	0.0	—	—		1355	0.0	—	—	
0915	0.0	—	—		1410	0.0	—	—	
0930	0.0	—	—		1425	0.0	—	—	
0945	0.0	—	—		1440	0.0	—	—	
1000	0.0	—	—		1455	0.0	—	—	
1008	0.0	—	—	STOPPED FOR Lunch	1510	0.0	—	—	
1110	0.0	—	—	RESUME	1525	0.0	—	—	
1125	0.0	—	—		1532	0.0	—	—	STOP For DAY
1140	0.0	—	—						
1155	0.0	—	—						
1210	0.0	—	—						
1225	0.0	—	—						
1240	0.0								

I certify that the information contained in this document is true and correct. I further certify that the above listed hydrocarbon monitor was operated in a manner consistent with the manufacturer's specifications and the conditions specified within the Mitigation Plan. In addition, I certify that the above readings represent the actual measurements I observed and recorded during the excavation process.

SIGNATURE: _____ DATE: 12/13/2010

A:\SCAQMD RULE 1166 MONITORING DATA SHEET.doc

SCAQMD RULE 1166 MONITORING DATA SHEET

SAIC
From Science to Solutions

Company ID: Petro Builders Inc	Site Name / Station No. Chevron Terminal 100-1654	Sheet 4 of 12
Mitigation Plan No: 511254	Address 601 S. Vail Ave City Montebello	Date 12-14-10

MONITORING PERSONNEL	OVA MODEL / TYPE	COVERED STOCKPILE INSPECTION
Name: Greg Collins	Brand / Model: Mini Rae 2000	Not Applicable____ Intact ____ Repaired ____
Phone: (562) 754-8524	Type: Photo Ionization Detector	

SCAQMD REFERENCE NUMBERS	CALIBRATION INFORMATION	EXCAVATION SUMMARY	
SCAQMD Contract: 061093	Gas / Concentration: 100 PPM Hexane	Estimated Total Cubic Yards (this page)	10
Chevron Contract	Date / Time: 12/14/10 0520	Estimated Total Cubic Yards (to date)	40
Reference Number: 262573	Calibration By: Greg Collins	Estimated Total Cubic Yards Removed (to date)	0

TIME	VOC Concentration (PPMV) @ Excavated Load				TIME	VOC Concentration (PPMV) @ Excavated Load			
Every 15 min.	Reading	Hexane Factor	Adjusted Reading	Comment	Every 15 min.	Reading	Hexane Factor	Adjusted Reading	Comment
0705	0.0	—	—	CONTINUE EASTSIDE	1145	0.0	—	—	
0720	0.0	—	—		1200	0.0	—	—	
0735	239	—	—		1215	0.0	—	—	
0740	45.1	—	—		1230	0.0	—	—	
0745	323	—	—		1245	0.0	—	—	
0752	38.2	—	—		1300	0.0	—	—	
0800	25.4	—	—		1315	0.0	—	—	
0815	23.9	—	—		1330	0.0	—	—	
0840	0.0	—	—		1345	0.0	—	—	
0855	0.0	—	—		1400	0.0	—	—	
0910	0.0	—	—		1415	0.0	—	—	
0925	0.0	—	—		1430	0.0	—	—	
0940	0.0	—	—		1445	0.0	—	—	
0955	0.0	—	—	STOP For Lunch	1500	0.0	—	—	
1100	0.0	—	—	RESUME	1515	0.0	—	—	
1115	0.0	—	—		1525	0.0	—	—	STOP for DAY
1130	0.0	—	—						

I certify that the information contained in this document is true and correct. I further certify that the above listed hydrocarbon monitor was operated in a manner consistent with the manufacturer's specifications and the conditions specified within the Mitigation Plan. In addition, I certify that the above readings represent the actual measurements I observed and recorded during the excavation process.

SIGNATURE: _____ DATE: 12-14-10

A:\SCAQMD RULE 1166 MONITORING DATA SHEET.doc

SCAQMD RULE 1166 MONITORING DATA SHEET

SAIC
From Science to Solutions

Company ID: Perro Builders INC	Site Name / Station No. Chevron Terminal No 100-1654	Sheet 5 of 12
Mitigation Plan No: 511254	Address 601 S. Vail Avenue City Monrebello	Date 12-15-10

MONITORING PERSONNEL	OVA MODEL / TYPE	COVERED STOCKPILE INSPECTION
Name Greg Collins	Brand / Model Mini Rae 2000 R9565	Not Applicable____ Intact ____ Repaired ____
Phone (562) 754-8524	Type Photo Ionization Detector	

SCAQMD REFERENCE NUMBERS	CALIBRATION INFORMATION	EXCAVATION SUMMARY	
SCAQMD Contract 061093	Gas / Concentration 100 PPM Hexane	Estimated Total Cubic Yards (this page)	12
Chevron Contract	Date / Time 12/15/10 0522	Estimated Total Cubic Yards (to date)	52
Reference Number 262573	Calibration By Greg Collins	Estimated Total Cubic Yards Removed (to date)	0

TIME	VOC Concentration (PPMV) @ Excavated Load				TIME	VOC Concentration (PPMV) @ Excavated Load			
Every 15 min.	Reading	Hexane Factor	Adjusted Reading	Comment	Every 15 min.	Reading	Hexane Factor	Adjusted Reading	Comment
0705	0.0	—	—	East Pile Cont.	1205	0.0	—	—	
0720	0.0	—	—		1220	0.0	—	—	
0735	0.0	—	—		1235	0.0	—		
0750	0.0	—	—		1250	0.0	—	—	
0805	0.0	—	—		1305	0.0	—	—	
0820	0.0	—	—		1320	0.0	—	—	
0835	0.0	—	—		1335	0.0	—	—	
0850	0.0	—	—		1350	0.0	—	—	
0905	0.0	—	—		1405	0.0	—	—	
0920	0.0	—	—		1420	0.0	—	—	
0935	0.0	—	—		1435	0.0	—	—	
0950	0.0	—	—		1450	0.0	—	—	
1005	0.0	—	—	Stop For Lunch	1505	0.0	—	—	
1105	0.0	—	—		1520	0.0	—	—	
1120	0.0	—	—		1520	0.0	—	—	Stop For Day
1135	0.0	—	—	Middle Pile					
1150	0.0	—	—						

I certify that the information contained in this document is true and correct. I further certify that the above listed hydrocarbon monitor was operated in a manner consistent with the manufacturer's specifications and the conditions specified within the Mitigation Plan. In addition, I certify that the above readings represent the actual measurements I observed and recorded during the excavation process.

SIGNATURE: _____ DATE: 12-15-10

A:\SCAQMD RULE 1166 MONITORING DATA SHEET.doc

SAIC
From Science to Solutions

SCAQMD RULE 1166 MONITORING DATA SHEET

Company ID: PetroBuilders INC	Site Name / Station No. CHEVRON TERMINAL NO. 100-1654	Sheet 6 of 12
Mitigation Plan No: 511254	Address 601 S. VAIL AVE City MONTEBELLO, CA	Date 12-16-10

MONITORING PERSONNEL	OVA MODEL / TYPE	COVERED STOCKPILE INSPECTION
Name GREG COLLINS	Brand / Model MINIRAE 2000 R9565	Not Applicable____ Intact ____ Repaired ____
Phone (562) 754-8524	Type PHOTO IONIZATION DETECTOR	

SCAQMD REFERENCE NUMBERS	CALIBRATION INFORMATION	EXCAVATION SUMMARY	
SCAQMD Contract 061093	Gas / Concentration 100 PPM HEXANE	Estimated Total Cubic Yards (this page)	12
Chevron Contract	Date / Time 12/16/10 0510	Estimated Total Cubic Yards (to date)	64
Reference Number 262573	Calibration By Greg Collins	Estimated Total Cubic Yards Removed (to date)	

TIME	VOC Concentration (PPMV) @ Excavated Load				TIME	VOC Concentration (PPMV) @ Excavated Load			
Every 15 min.	Reading	Hexane Factor	Adjusted Reading	Comment	Every 15 min.	Reading	Hexane Factor	Adjusted Reading	Comment
0725	0.0	—	—	MIDDLE PIPING	1225	0.0	—	—	
0740	0.0	—	—		1240	0.0	—	—	
0755	0.0	—	—		1255	0.0	—	—	
0810	0.0	—	—		1310	0.0	—	—	
0825	0.0	—	—		1325	0.0	—	—	
0840	0.0	—	—		1340	0.0	—	—	
0855	0.0	—	—		1355	0.0	—	—	
0910	0.0	—	—		1410	0.0	—	—	
0925	0.0	—	—		1425	0.0	—	—	
0940	0.0	—	—		1440	0.0	—	—	
0955	0.0	—	—		1455	0.0	—	—	STOP FOR DAY
1000	0.0	—	—	STOP for lunch					
1110	0.0	—	—	START					
1125	0.0	—	—						
1140	0.0	—	—						
1155	0.0	—	—						
1210	0.0								

I certify that the information contained in this document is true and correct. I further certify that the above listed hydrocarbon monitor was operated in a manner consistent with the manufacturer's specifications and the conditions specified within the Mitigation Plan. In addition, I certify that the above readings represent the actual measurements I observed and recorded during the excavation process.

SIGNATURE: _____ DATE: 12-16-10

A:\SCAQMD RULE 1166 MONITORING DATA SHEET.doc

SCAQMD RULE 1166 MONITORING DATA SHEET

SAIC
From Science to Solutions

Company ID: Petro Builders INC.	Site Name / Station No. Cheuron Terminal NO.	Sheet 7 of 12
Mitigation Plan No: 511254	Address 601 S. VAIL Avenue City Montebello	Date 12-28-10

MONITORING PERSONNEL	OVA MODEL / TYPE	COVERED STOCKPILE INSPECTION
Name GREG COLLINS	Brand / Model MINI RAE 200 - R11046	Not Applicable____ Intact ____ Repaired ____
Phone (562) 754-8524	Type PHOTO IONIZATION DETECTOR	

SCAQMD REFERENCE NUMBERS	CALIBRATION INFORMATION	EXCAVATION SUMMARY	
SCAQMD Contract 061093	Gas / Concentration 100 PPM HEXANE	Estimated Total Cubic Yards (this page)	8
Chevron Contract	Date / Time 12/28/10 0535	Estimated Total Cubic Yards (to date)	~~66~~ 72
Reference Number 262573	Calibration By GREG COLLINS	Estimated Total Cubic Yards Removed (to date)	0

TIME	VOC Concentration (PPMV) @ Excavated Load				TIME	VOC Concentration (PPMV) @ Excavated Load			
Every 15 min.	Reading	Hexane Factor	Adjusted Reading	Comment	Every 15 min.	Reading	Hexane Factor	Adjusted Reading	Comment
0640	0.0				1135	0.0			
0655	0.0				1150	0.0			
0710	0.0				1205	0.0			
0725	0.0				1220	0.0			
0740	0.0				1235	0.0			
0755	0.0				1250	0.0			
0810	0.0				1305	0.0			
0825	0.0				1320	0.0			
0840	0.0				1335	0.0			
0855	0.0				1350	0.0			
0910	0.0				1405	0.0			
0925	0.0				1420	0.0			
0940	0.0				1435	0.0			
0955	0.0				1450	0.0			
1005	0.0			STOP FOR LUNCH	1500	0.0			STOP For Day
1105	0.0			START					
1120	0.0								

I certify that the information contained in this document is true and correct. I further certify that the above listed hydrocarbon monitor was operated in a manner consistent with the manufacturer's specifications and the conditions specified within the Mitigation Plan. In addition, I certify that the above readings represent the actual measurements I observed and recorded during the excavation process.

SIGNATURE: _____ DATE: 12-28-10

A:\SCAQMD RULE 1166 MONITORING DATA SHEET.doc

SCAQMD RULE 1166 MONITORING DATA SHEET

SAIC
From Science to Solutions

Company ID: Petro Builders INC	Site Name / Station No. Chevron Terminal no. 100-1654	Sheet 8 of 12
Mitigation Plan No: 511254	Address 601 S. Vail Ave City Montebello CA	Date 12-30-10

MONITORING PERSONNEL	OVA MODEL / TYPE	COVERED STOCKPILE INSPECTION
Name Greg Collins	Brand / Model MiniRae 2000 R11046	Not Applicable____ Intact ____ Repaired ____
Phone 562-754-8524	Type Photo Ionization Detector	

SCAQMD REFERENCE NUMBERS	CALIBRATION INFORMATION	EXCAVATION SUMMARY	
SCAQMD Contract 061093	Gas / Concentration 100 PPM Hexane	Estimated Total Cubic Yards (this page)	5
Chevron Contract	Date / Time 12-30-10 / 0745	Estimated Total Cubic Yards (to date)	~~65~~ 77
Reference Number 262573	Calibration By Greg Collins	Estimated Total Cubic Yards Removed (to date)	0

TIME	VOC Concentration (PPMV) @ Excavated Load				TIME	VOC Concentration (PPMV) @ Excavated Load			
Every 15 min.	Reading	Hexane Factor	Adjusted Reading	Comment	Every 15 min.	Reading	Hexane Factor	Adjusted Reading	Comment
0900	0.0	—	—	Western Pipe	1355	0.0	—	—	
0915	0.0	—	—		1410	0.0	—	—	
0930	0.0	—	—		1425	0.0	—	—	
0945	4.3	—	—		1440	0.0	—	—	
1000	0.0	—	—		1455	0.0	—	—	
1005	0.0	—	—	STOP FOR lunch	1501	0.0	—	—	STOP For Day
1110	0.0	—	—	START					
1125	0.0	—	—						
1140	0.0	—	—						
1155	0.0	—	—						
1210	0.0	—	—						
1225	0.0	—	—						
1240	0.0	—	—						
1255	0.0	—	—						
1310	0.0	—	—						
1325	0.0	—	—						
1340	0.0	—	—						

I certify that the information contained in this document is true and correct. I further certify that the above listed hydrocarbon monitor was operated in a manner consistent with the manufacturer's specifications and the conditions specified within the Mitigation Plan. In addition, I certify that the above readings represent the actual measurements I observed and recorded during the excavation process.

SIGNATURE: _____ DATE: 12-30-10

A:\SCAQMD RULE 1166 MONITORING DATA SHEET.doc

SCAQMD RULE 1166 MONITORING DATA SHEET

SAIC
From Science to Solutions

Company ID: Petro Builders INC	Site Name / Station No. Chevron Terminal No. 100-1654	Sheet 9 of 12
Mitigation Plan No: 511234	Address 601 S. VAIL AVE City MONTEBELLO	Date 12-31-10

MONITORING PERSONNEL	OVA MODEL / TYPE	COVERED STOCKPILE INSPECTION
Name Greg Collins	Brand / Model MINI RAE 2000 R11046	Not Applicable____ Intact ____ Repaired ____
Phone (562) 754-8524	Type Photo IONIZATION DETECTOR	

SCAQMD REFERENCE NUMBERS	CALIBRATION INFORMATION	EXCAVATION SUMMARY	
SCAQMD Contract 061093	Gas / Concentration 100 PPM Hexane	Estimated Total Cubic Yards (this page)	4
Chevron Contract	Date / Time 12-31-10 0515	Estimated Total Cubic Yards (to date)	~~69~~ 81
Reference Number 262373	Calibration By Greg Collins	Estimated Total Cubic Yards Removed (to date)	0

TIME	VOC Concentration (PPMV) @ Excavated Load				TIME	VOC Concentration (PPMV) @ Excavated Load			
Every 15 min.	Reading	Hexane Factor	Adjusted Reading	Comment	Every 15 min.	Reading	Hexane Factor	Adjusted Reading	Comment
0645	0.0			Western Pipe	1125	0.0			
0700	0.0				1140	0.0			
0715	0.0				1155	0.0			STOP FOR DAY
0730	0.0								
0745	0.0								
0800	0.0								
0815	0.0			Middle Pipe					
0830	0.0								
0845	0.0								
0900	0.0								
0915	0.0								
0930	0.0								
0945	0.0								
1000	0.0								
1005	0.0			STOP Break For lunch					
1055	0.0			START					
1110	0.0								

I certify that the information contained in this document is true and correct. I further certify that the above listed hydrocarbon monitor was operated in a manner consistent with the manufacturer's specifications and the conditions specified within the Mitigation Plan. In addition, I certify that the above readings represent the actual measurements I observed and recorded during the excavation process.

SIGNATURE: _____ DATE: 12/31/10

A:\SCAQMD RULE 1166 MONITORING DATA SHEET.doc

SCAQMD RULE 1166 MONITORING DATA SHEET

SAIC
From Science to Solutions

Company ID: Petro Builders, Inc	Site Name / Station No. Chevron Terminal No. 100-1654	Sheet 10 of 12
Mitigation Plan No: 511254	Address 601 S. Vail Ave City Montebello, CA	Date 1-3-11

MONITORING PERSONNEL	OVA MODEL / TYPE	COVERED STOCKPILE INSPECTION
Name: GREG COLLINS	Brand / Model: MINI RAE 2000 R11046	Not Applicable____ Intact ____ Repaired ____
Phone: (562) 754 8524	Type: PHOTO IONIZATION DETECTOR	

SCAQMD REFERENCE NUMBERS	CALIBRATION INFORMATION	EXCAVATION SUMMARY	
SCAQMD Contract	Gas / Concentration: 100 PPM HEXANE	Estimated Total Cubic Yards (this page)	1
Chevron Contract	Date / Time: 1-3-11 0520	Estimated Total Cubic Yards (to date)	~~70~~ 82
Reference Number: 262573	Calibration By: Greg Collins	Estimated Total Cubic Yards Removed (to date)	0

TIME	VOC Concentration (PPMV) @ Excavated Load				TIME	VOC Concentration (PPMV) @ Excavated Load			
Every 15 min.	Reading	Hexane Factor	Adjusted Reading	Comment	Every 15 min.	Reading	Hexane Factor	Adjusted Reading	Comment
0710	0.0								
0725	0.0								
0740	0.0								
0755	0.0								
0810	0.0								
0825	0.0								
0840	0.0								
0855	0.0								
0905	0.0			STOP FOR DAY					

I certify that the information contained in this document is true and correct. I further certify that the above listed hydrocarbon monitor was operated in a manner consistent with the manufacturer's specifications and the conditions specified within the Mitigation Plan. In addition, I certify that the above readings represent the actual measurements I observed and recorded during the excavation process.

SIGNATURE: Greg Collins DATE: 1/3/11

A:\SCAQMD RULE 1166 MONITORING DATA SHEET.doc

SCAQMD RULE 1166 MONITORING DATA SHEET

SAIC
From Science to Solutions

Company ID: Petro Builders INC	Site Name / Station No. CHEVRON Terminal NO 100-1654	Sheet 11 of 12
Mitigation Plan No: 511254	Address 601 S. VAIL AVENUE City MONTEBELLO, CA	Date 1-4-11

MONITORING PERSONNEL	OVA MODEL / TYPE	COVERED STOCKPILE INSPECTION
Name Greg Collins	Brand / Model MINI RAE 2000 - R11046	Not Applicable____ Intact ____ Repaired ____
Phone (562) 754-8524	Type PHOTO IONIZATION Detector	

SCAQMD REFERENCE NUMBERS	CALIBRATION INFORMATION	EXCAVATION SUMMARY	
SCAQMD Contract 061093	Gas / Concentration 100 PPM HEXANE	Estimated Total Cubic Yards (this page)	7
Chevron Contract	Date / Time 1/4/11 0510	Estimated Total Cubic Yards (to date)	~~77~~ 89
Reference Number 262573	Calibration By Greg Collins	Estimated Total Cubic Yards Removed (to date)	0

TIME	VOC Concentration (PPMV) @ Excavated Load				TIME	VOC Concentration (PPMV) @ Excavated Load			
Every 15 min.	Reading	Hexane Factor	Adjusted Reading	Comment	Every 15 min.	Reading	Hexane Factor	Adjusted Reading	Comment
0735	0.0			Middle Trench	1220	0.0			
0750	0.0				1235	0.0			
0805	0.0				1250	0.0			
0820	0.0				1305	0.0			
0835	0.0				1320	0.0			
0850	0.0				1335	0.0			
0905	0.0				1350	0.0			
0920	0.0				1405	0.0			
0935	0.0				1420	0.0			
0950	0.0				1435	0.0			
1005	0.0				1450	0.0			
1015	0.0			STOP for lunch	1505	0.0			
1105	0.0			START	1509	0.0			
1120	0.0								
1135	0.0								
1150	0.0								
1205	0.0								

I certify that the information contained in this document is true and correct. I further certify that the above listed hydrocarbon monitor was operated in a manner consistent with the manufacturer's specifications and the conditions specified within the Mitigation Plan. In addition, I certify that the above readings represent the actual measurements I observed and recorded during the excavation process.

SIGNATURE: _____ DATE: 1/4/2011

A:\SCAQMD RULE 1166 MONITORING DATA SHEET.doc

SCAQMD RULE 1166 MONITORING DATA SHEET

SAIC
From Science to Solutions

Company ID: Petro Builders INC	Site Name / Station No. Chevron Terminal NO 100-1654	Sheet 12 of 12
Mitigation Plan No: 511254	Address 601 S VAIL AVE City Montebello	Date 1-5-11

MONITORING PERSONNEL	OVA MODEL / TYPE	COVERED STOCKPILE INSPECTION
Name: Greg Collins	Brand / Model: MINI RAE 2000 - R11046	Not Applicable____ Intact ____ Repaired ____
Phone: (562) 754-8524	Type: PHOTO IONIZATION DETECTOR	

SCAQMD REFERENCE NUMBERS	CALIBRATION INFORMATION	EXCAVATION SUMMARY	
SCAQMD Contract: 061093	Gas / Concentration: 100 PPM HEXANE	Estimated Total Cubic Yards (this page)	3
Chevron Contract	Date / Time: 1-5-11 0515	Estimated Total Cubic Yards (to date)	~~80~~ 92
Reference Number: 262573	Calibration By: Greg Collins	Estimated Total Cubic Yards Removed (to date)	0.

TIME	VOC Concentration (PPMV) @ Excavated Load				TIME	VOC Concentration (PPMV) @ Excavated Load			
Every 15 min.	Reading	Hexane Factor	Adjusted Reading	Comment	Every 15 min.	Reading	Hexane Factor	Adjusted Reading	Comment
0730	0.0			MIDDLE Trench					
0745	0.0								
0800	0.0								
0815	0.0								
0830	0.0								
0845	0.0								
0900	0.0								
0915	0.0								
0930	0.0								
0945	0.0								
1000	0.0								
1015	0.0			STOP For Lunch					
1115	0.0			START					
1130	0.0								
1145	0.0			STOP For DAY					

I certify that the information contained in this document is true and correct. I further certify that the above listed hydrocarbon monitor was operated in a manner consistent with the manufacturer's specifications and the conditions specified within the Mitigation Plan. In addition, I certify that the above readings represent the actual measurements I observed and recorded during the excavation process.

SIGNATURE: _____ DATE: 1-5-11

A:\SCAQMD RULE 1166 MONITORING DATA SHEET.doc

ATTACHMENT C

UST AND PRODUCT PIPING WASTE MANIFESTS, CERTIFICATES OF DESTRUCTION, AND CLOSURE CERTIFICATION

Please print or type. (Form designed for use on elite (12-pitch) typewriter.)

Form Approved. OMB No. 2050-0039

UNIFORM HAZARDOUS WASTE MANIFEST	1. Generator ID Number	2. Page 1 of	3. Emergency Response Phone	4. Manifest Tracking Number
	CAT080010838	1	800 231-0623	004202917 JJK

5. Generator's Name and Mailing Address
CHEVRON PRODUCTS; Waste Tracking Desk
P. O. BOX 6004
SAN RAMON, CA 94583
Generator's Phone: 925 842-5931 Attn:KATHY MORRIS

Generator's Site Address (if different than mailing address)
CHEVRON #1001654
601 S. VAIL AVE.
MONTEBELLO, CA 90640

6. Transporter 1 Company Name: ADAMS SERVICES, INC.
U.S. EPA ID Number: CAR000189431

7. Transporter 2 Company Name:
U.S. EPA ID Number:

8. Designated Facility Name and Site Address
ECOLOGY CONTROL, INDUSTRIES
255 PARR BLVD.
RICHMOND, CA 94801
Facility's Phone: 510 235-1393
U.S. EPA ID Number: CAD 009466 392

9a. HM	9b. U.S. DOT Description (including Proper Shipping Name, Hazard Class, ID Number, and Packing Group (if any))	10. Containers No.	10. Containers Type	11. Total Quantity	12. Unit Wt./Vol.	13. Waste Codes
	1. NON-RCRA HAZARDOUS WASTE SOLID (EMPTY STORAGE TANK)	1	TP	9	T	512
	2.					
	3.					
	4.					

14. Special Handling Instructions and Additional Information
WEAR PROPER PPE WHEN HANDLING
WEIGHTS AND VOLUMES ARE APPROXIMATE
ECI JOB #52T4145 TANK #34105

15. GENERATOR'S/OFFEROR'S CERTIFICATION: I hereby declare that the contents of this consignment are fully and accurately described above by the proper shipping name, and are classified, packaged, marked and labeled/placarded, and are in all respects in proper condition for transport according to applicable international and national governmental regulations. If export shipment and I am the Primary Exporter, I certify that the contents of this consignment conform to the terms of the attached EPA Acknowledgment of Consent.
I certify that the waste minimization statement identified in 40 CFR 262.27(a) (if I am a large quantity generator) or (b) (if I am a small quantity generator) is true.

Generator's/Offeror's Printed/Typed Name: L Juan De Luna
Signature:
Month 9 Day 2 Year 10

16. International Shipments ☐ Import to U.S. ☐ Export from U.S. Port of entry/exit:
Transporter signature (for exports only): Date leaving U.S.:

17. Transporter Acknowledgment of Receipt of Materials
Transporter 1 Printed/Typed Name: Ross Alonzo
Signature:
Month 9 Day 2 Year 10

Transporter 2 Printed/Typed Name:
Signature:
Month Day Year

18. Discrepancy
18a. Discrepancy Indication Space ☐ Quantity ☐ Type ☐ Residue ☐ Partial Rejection ☐ Full Rejection

Manifest Reference Number:

18b. Alternate Facility (or Generator)
U.S. EPA ID Number:
Facility's Phone:

18c. Signature of Alternate Facility (or Generator)
Month Day Year

19. Hazardous Waste Report Management Method Codes (i.e., codes for hazardous waste treatment, disposal, and recycling systems)
1. H129 2. 3. 4.

20. Designated Facility Owner or Operator: Certification of receipt of hazardous materials covered by the manifest except as noted in Item 18a
Printed/Typed Name: SHON SPENCE
Signature:
Month 9 Day 8 Year 10

GENERATOR — TRANSPORTER — DESIGNATED FACILITY

EPA Form 8700-22 (Rev. 3-05) Previous editions are obsolete.

DESIGNATED FACILITY TO DESTINATION STATE (IF REQUIRED)

CERTIFICATE

CERTIFIED SERVICES COMPANY

255 Parr Boulevard · Richmond, California 94801
Phone # 510-235-1393

CUSTOMER: CHEVRON PRODUCTS **JOB NO:** 52T4144

GENERATOR: CHEVRON # 1001654
601 S. VAIL AVE MONTEBELLO CA. 90640

FOR: ECOLOGY CONTROL INDUSTRIES **TANK NO.:** 34105

LOCATION: RICHMOND **DATE:** 08/20/2010

LAST PRODUCT: DIESEL **TEST METHOD:** VISUAL GASTECH/1314 SMPN

This is to certify that I have personally determined that this is in accordance with the American Petroleum Institute and ave found the condition to be in accordance with its assigned designation. This certificate is based on conditions xisting at the time the inspection herein set forth was completed and is issued subject to compliance with all qualifications and instructions.

ANK SIZE : 12000 GALLONS CONDITION: SAFE FOR FIRE

EMARKS:

OXYGEN 20.9% LOWER EXPLOSIVE LIMIT LESS THAN 0.1% ECOLOGY CONTROL INDUSTRIES HEREBY CERTIFIES THAT THE ABOVE NUMBERED TANK HAS BEEN CUT OPEN, PROCESSED AND THEREFORE, DESTROYED AT OUR PERMITTED HAZARDOUS WASTE FACILITY. ECOLOGY CONTROL INDUSTRIES HAS THE APPROPRIATE PERMITS FOR AND HAS ACCEPTED THE TANK SHIPPED TO US FOR PROCESSING.

the event of any physical or atmospheric changes affecting the gas-free conditions of the above tanks, or it in any oubt, immediately stop all hot work and contact the undersigned. This permit is valid for 24 hours if no physical or atmospheric changes occur.

TANDARD SAFETY DESIGNATION

SAFE FOR MEN: Means that in the compartment or space so designated (a) The oxygen content of the atmosphere is at least 19.5 percent by volume; and that (b) Toxic materials in the atmosphere are within permissible concentrations; nd (c) In the judgment of the Inspector's certificate.

SAFE FOR FIRE: Means that in the compartment so designated (a) The concentration of flammable materials in the mosphere is below 10 percent of the lower explosive limit; and that (b) in the judgment of the Inspector, the residues are not capable of producing a higher concentration that permitted under existing atmospheric conditions in the presence of fire and while maintained as directed on the Inspector's certificate, and further, (c) All adjacent spaces ve either been cleaned sufficiently to prevent the spread of fire, are satisfactorily inerted, or in the case of fuel tanks, ve been treated as deemed necessary by the Inspector.

e undersigned representative acknowledges receipt of this certificate and understands the conditions and limitations der which it was issued.

PRESENTATIVE TITLE INSPECTOR

Tank Processing JOB # 52T4142

TANK CERTIFICATION

********** PART 1 – To be completed by the Customer **********

USTOMER: CHEV # 1001654 Tank GENERATOR: CHEVRON PRODUCTS State Waste Codes: 512

LOCATION: MONTEBELLO EPA I.D.#: CAT 080010838 EPA Waste Codes:

RANSPORTER: ADAMS SERVICES, INC MANIFEST #: 004202917 JJK

	TANK 1	TANK 2	TANK 3	TANK 4	TANK 5	TANK 6
ANK #:	34105					
APACITY:	12,000					
DIAMETER:	8'					
ENGTH:	32'					
TEEL/GLASS:	STEEL					
LAST CONTAINED	D					

LG = Leaded Gas, UG = Unleaded Gas, D = Diesel, UO = Used Oil, FO = Fuel Oil
Specify the material Last Contained if other than above.

LAND DISPOSAL RESTRICTION NOTIFICATION FORM

The waste represented on this manifest is not generated by a chemical manufacturing plant, coke-by product recovery plant of troleum refinery. As such, it is not regulated under 40 CFR Part 61, Subpart FF (NESHAPS for Benzene Operations).

_____Pursuant to 40 CFR 268.7 I am notifying Ecology Control Industries that the material described by the above manifest is a nonwastewater, Non-RCRA solid hazardous waste and not currently subject to EPA Land Disposal Restrictions.

_____Pursuant to CCR 22 66268.7 I am notifying Ecology Control Industries that the material described by the manifest is a metal containing Non-RCRA solid hazardous waste (662683.29(g)), and an organics containing Non-RCRA solid hazardous aste (66268.29(k)). The treatment standards for these wastes have been repealed. This waste is no longer subject to land sposal restrictions.

I am an authorized agent/representative of the generator. I certify that all information submitted in this and associated cuments is complete and accurate to the best of my knowledge. The tanks on the transport equipment have been numbered to correspond with the information provided above. In the event that the tanks do not correspond to the form, I will pay any and all costs incurred in rectifying the discrepancies between the tank(s) and the form. In the event that the tank(s) contain excessive ids or liquids, I agree to pay the cost of preparation, transportation and disposal/recycling of the excess material according to e schedule of charges in effect at the time of receipt of the tank(s). Further, I will not hold Ecology Control Industries responsible for any damage to tanks which occurs after the tanks are removed from the ground.

UTHORIZED REPRESENTATIVE

SIGNATURE: _____ DATE: 9/2/10

RINT NAME: Juan De Luna TITLE: Lead Operator

UNIFIED PROGRAM CONSOLIDATED FORM
HAZARDOUS WASTE
HAZARDOUS WASTE TANK CLOSURE CERTIFICATION

Page 1 of 1

I. FACILITY IDENTIFICATION

BUSINESS NAME (same as FACILITY NAME or DBA – Doing Business As) 3. FACILITY ID # 1.
CHEVRON #1001654; 601 S. VAIL AVE.; MONTEBELLO, CA 90640

TANK OWNER NAME 740.
CHEVRON PRODUCTS CO.; Waste Tracking Desk; Attn: Kathy Norris

TANK OWNER ADDRESS 741.
P.O. BOX 6004

TANK OWNER CITY SAN RAMON 742. STATE CA 743. ZIP CODE 94583 744.

II. TANK CLOSURE INFORMATION

TANK INTERIOR ATMOSPHERE READINGS	Tank ID # (Attach additional copies of this page for more than three tanks)	Concentration of Flammable Vapor: Top	Center	Bottom	Concentration of Oxygen: Top	Center	Bottom
1	87666 745.	1% (880ppm) 746a.	3% (1,800ppm) 746b.	3% 746c.	20.9 747a.	20.9 747b.	20.9 747c.
2	748.	749a.	749b.	(1,940 ppm) 749c.	750a.	750b.	750b.
3	ANNULAR 751.	3,500 ppm 752a.	= 0.35% 752b.	ATMOSPHERIC 752c.	753a.	753b.	753b.
4	SPACE 754.	754a.	754b.	754c.	755a.	755b.	755b.

III. CERTIFICATION

On examination of the tank, I certify the tank is visually free from product, sludge, scale (thin, flaky residual of tank contents), rinsate and debris. I further certify that the information provided herein is true and accurate to the best of my knowledge.

SIGNATURE OF CERTIFIER
Nancy Carraway

NAME OF CERTIFIER (Print) 754.
NANCY CARRAWAY

TITLE OF CERTIFIER 755.
CERTIFIED INDUSTRIAL HYGIENIST

ADDRESS 756.
991 E. CALIFORNIA BLVD.

CITY 757.
PASADENA, CA 91106

PHONE 758.
626-676-7681

DATE 759. 09/02/2010
CERTIFICATION TIME 1:31 pm - 1:35 pm

STATUS OR AFFILIATION OF CERTIFYING PERSON

Certifier is a representative of the CUPA, authorized agency, or LIA: 760.
☐ Yes ☒ No

Name of CUPA, authorized agency, or LIA: 761.
(N/A) MONTEBELLO FIRE DEPARTMENT

If certifier is other than CUPA/LIA check appropriate box below: 762.
- ☒ a. Certified Industrial Hygienist (CIH)
- ☐ b. Certified Safety Professional (CSP)
- ☐ c. Certified Marine Chemist (CMC)
- ☐ d. Registered Environmental Health Specialist (REHS)
- ☐ e. Professional Engineer (PE)
- ☐ f. Class II Registered Environmental Assessor
- ☐ g. Contractors' State License Board licensed contractor (with hazardous substance removal certification.)

TANK PREVIOUSLY HELD FLAMMABLE OR COMBUSTIBLE MATERIALS GASOLINE/DIESEL FUEL MIX 763.
(If yes, the tank interior atmosphere shall be re-checked with a combustible gas indicator prior to work being completed on the tank.) ☒ Yes ☐ No

CERTIFIER'S TANK MANAGEMENT INSTRUCTIONS FOR SCRAP DEALER, DISPOSAL FACILITY, ETC. 764.
ECOLOGY CONTROL INDUSTRIES
255 PARR BLVD.
RICHMOND, CA 94801

TANKS/PIPING MEETS TITLE 22 REQUIREMENTS
CRUSH WITH HEAVY EQUIPMENT

A copy of this certificate shall accompany the tank to the recycling/disposal facility and be provided to the agency overseeing tank closure (i.e. CUPA or other authorized local agency); the owner and/or operator of the tank system; and the tank removal contractor.

DOUBLE-WALL STEEL TANK FIBROUS GLASS WRAPPED, 10,000-GALLON CAPACITY

CBI: GASTECH GT402 #9644235

NO. 695253

NON-HAZARDOUS WASTE DATA FORM

BESI # 196653

GENERATOR

Generator's Name and Mailing Address
CHEVRON MONTEBELLO TERMINAL #1001654
601 S. VAIL AVE.
MONTEBELLO, CA 90640

Generator's Site Address (if different than mailing address)
CHEVRON MONTEBELLO TERMINAL #1001654
601 S. VAIL AVE.
MONTEBELLO, CA 90640

Generator's Phone: 323-838-8888

Container type removed from site:
☐ Drums ☐ Vacuum Truck ☒ Roll-off Truck ☐ Dump Truck
☐ Other _____
Quantity 1 x 18y
Roll 26ct

Container type transported to receiving facility:
☐ Drums ☐ Vacuum Truck ☒ Roll-off Truck ☐ Dump Truck
☐ Other _____
Quantity 1 Volume 18y

WASTE DESCRIPTION Fibergalss Pipe with Slight Sediment
GENERATING PROCESS Piping Removal

COMPONENTS OF WASTE	PPM	%
1. Fiberglass Pipe		97 - 100%
2. Sediment		0 - 3%
3.		
4.		

Waste Profile 605366CA PROPERTIES: pH ____ ☐ SOLID ☐ LIQUID ☐ SLUDGE ☐ SLURRY ☐ OTHER ____

HANDLING INSTRUCTIONS: ____

Generator Printed/Typed Name: X JUAN DE LUNA | Signature: X | Month Day Year: 9/12/11

The Generator certifies that the waste as described is 100% non-hazardous

TRANSPORTER

Transporter 1 Company Name: BELSHIRE | Phone#: 949-460-5200

Transporter 1 Printed/Typed Name: Frank Salazar | Signature | Month Day Year: 09/12/11

Transporter Acknowledgment of Receipt of Materials

Transporter 2 Company Name: Belshire | Phone#: 949-460-5200

Transporter 2 Printed/Typed Name: Lukasz Piatek | Signature: Piatek Lukasz | Month Day Year: 9/28/11

Transporter Acknowledgment of Receipt of Materials

RECEIVING FACILITY

Designated Facility Name and Site Address
MCKITTRICK WASTE TREATMENT SITE
56533 HIGHWAY 58 WEST
MCKITTRICK, CA 93521

Phone#: 661-762-7366

Printed/Typed Name: Debbie Canizal | Signature | Month Day Year: 9/28/11

Designated Facility Owner or Operator: Certification of receipt of materials covered by this date form.

ATTACHMENT D

SOIL WASTE MANIFESTS

Manifest

SOIL SAFE OF CA – TPST
Non-Hazardous Soils

↓ Manifest # ↓

Date of Shipment:	Responsible for Payment:	Transport Truck #:	Facility #:	Approval Number:	Load #
7-21-11		2004		[illegible]	

Generator and/or Consultant

Generator's Name and Billing Address: CHEVRON MONTEBELLO TERMINAL 401 S. VAIL AVE MONTEBELLO, CA 90640	Generator's Phone #:	
	Person to Contact:	
	FAX#:	Customer Account Number [illegible]
Consultant's Name and Billing Address: SOIL 570 W. CENTRAL AVE., SUITE A BREA, CA [illegible]	Consultant's Phone #:	
	Person to Contact:	
	FAX#:	Customer Account Number [illegible]
Generation Site (Transport from): *(name & address)* CHEVRON MONTEBELLO TERMINAL #1001654 401 S. VAIL AVE MONTEBELLO, CA [illegible]	Site Phone #:	
	Person to Contact:	
	FAX#:	
Designated Facility (Transport to): *(name & address)* SOIL SAFE OF CALIFORNIA, INC 12820 HIBISCUS AVE [illegible], CA [illegible]	Facility Phone #: [illegible]	
	Person to Contact: [illegible] JEFFREY	
	FAX#: [illegible]	
Transporter Name and Mailing Address: GELSHIRE ENVIRONMENTAL 25971 TOWNE CENTRE DR [illegible]	Transporter's Phone #:	
	Person to Contact: [illegible]	
	FAX#: LARRY MOOTHART	Customer Account Number

Description of Soil	Moisture Content	Contaminated by:	Approx. Qty:	Description of Delivery	Gross Weight	Tare Weight	Net Weight
Sand ☐ Organic ☐ Clay ☐ Other ☐	0 - 10% ☐ 10 - 20% ☐ 20% - over ☐	Gas ☐ Diesel ☐ Other ☐	17 yds		24 Ton		
Sand ☐ Organic ☐ Clay ☐ Other ☐	0 - 10% ☐ 10 - 20% ☐ 20% - over ☐	Gas ☐ Diesel ☐ Other ☐			80820	32680	48140

List any exception to items listed above: Scale Ticket # 94339 24.07

Generator's and/or consultant's certification: I/We certify that the soil referenced herein is taken entirely from those soils descried in the Soil Data Sheet completed and certified by me/us for the Generation Site shown above and nothing has been added or done to such soil that would alter it in any way.

Print or Type Name: Generator ☐ Consultant ☑ DAVE TUNGAN FOR CHEVRON

Signature and date: [signature] Month 7 Day 21 Year 11

Transporter

Transporter's certification: I/We acknowledge receipt of the soil referenced above and certify that such soil is being delivered in exactly the same condition as when received. I/We further certify that the soil is being directly transported from the Generation Site to the Designated Facility without off-loading, adding to, subtracting from or in any way delaying delivery to such site.

Print or Type Name: Larry Grant

Signature and date: [signature] Month 7 Day 21 Year 11

Recycling Facility

Discrepancies:

Recycling Facility certifies the receipt of the soil covered by this manifest except as noted above:

Print or Type Name: D. JEFFERY / J. PROVANSAL

Signature and date: [signature] 7-21-11

lease print or type.

Manifest

SOIL SAFE OF CA – TPST
Non-Hazardous Soils

↓ Manifest # ↓

Date of Shipment:	Responsible for Payment:	Transport Truck #:	Facility #:	Approval Number:	Load #
7-21-11		7A			

Generator and/or Consultant

Generator's Name and Billing Address: CHEVRON MONTEBELLO TERMINAL 601 S. VAIL AVE MONTEBELLO, CA 90640	Generator's Phone #:	
	Person to Contact:	
	FAX#:	Customer Account Number
Consultant's Name and Billing Address: SAIC 520 W. CENTRAL AVE., SUITE A SMA, CA 92821	Consultant's Phone #:	
	Person to Contact:	
	FAX#:	Customer Account Number
Generation Site (Transport from): *(name & address)* CHEVRON MONTEBELLO TERMINAL #1001654 601 S. VAIL AVE	Site Phone #:	
	Person to Contact:	
	FAX#:	
Designated Facility (Transport to): *(name & address)* SOIL SAFE OF CALIFORNIA, INC 13928 HIBISCUS AVE ATWELLANTA, CA 92301	Facility Phone #:	
	Person to Contact:	
	FAX#:	
Transporter Name and Mailing Address: BELSHIRE ENVIRONMENTAL 25971 TOWNE CENTRE DR LAKE FOREST, CA 92630	Transporter's Phone #:	
	Person to Contact:	
	FAX#:	Customer Account Number

Description of Soil	Moisture Content	Contaminated by:	Approx. Qty:	Description of Delivery	Gross Weight	Tare Weight	Net Weight
Sand ☐ Organic ☐ Clay ☐ Other ☐	0 - 10% ☐ 10 - 20% ☐ 20% - over ☐	Gas ☐ Diesel ☐ Other ☐			80160	30840	49320
Sand ☐ Organic ☐ Clay ☐ Other ☐	0 - 10% ☐ 10 - 20% ☐ 20% - over ☐	Gas ☐ Diesel ☐ Other ☐					24.66

List any exception to items listed above: Scale Ticket # 74340

Generator's and/or consultant's certification: I/We certify that the soil referenced herein is taken entirely from those soils descried in the Soil Data Sheet completed and certified by me/us for the Generation Site shown above and nothing has been added or done to such soil that would alter it in any way.

Print or Type Name: Generator ☐ Consultant ☐ DAVE TURGARE FOR CHEVRON — Signature and date: — Month 7 Day 21 Year 11

Transporter

Transporter's certification: I/We acknowledge receipt of the soil referenced above and certify that such soil is being delivered in exactly the same condition as when received. I/We further certify that the soil is being directly transported from the Generation Site to the Designated Facility without off-loading, adding to, subtracting from or in any way delaying delivery to such site.

Print or Type Name: Rodrigo Barrueelos. — Signature and date: Rodrigo Barrueelos. — Month 07 Day 21 Year 2011

Recycling Facility

Discrepancies:

Recycling Facility certifies the receipt of the soil covered by this manifest except as noted above:

Print or Type Name: D. JEFFERY / T. MOUNCASTL — Signature and date: 7-21-11

Please print or type.

Manifest

SOIL SAFE OF CA - TPST
Non-Hazardous Soils

↓ Manifest # ↓

Generator and/or Consultant

Date of Shipment:	Responsible for Payment:	Transport Truck #:	Facility #:	Approval Number:	Load #
7-21-11	Transporter	445		A3-6705	2

Generator's Name and Billing Address: CHEVRON MONTEBELLO TERMINAL, 601 S. VAIL AVE, MONTEBELLO, CA 90640	Generator's Phone #:	
	Person to Contact:	
	FAX#:	Customer Account Number: 7CHEVMO
Consultant's Name and Billing Address: SAIC, 570 W. CENTRAL AVE., SUITE A, BREA, CA 92823	Consultant's Phone #:	
	Person to Contact:	
	FAX#:	Customer Account Number: 700SAIC
Generation Site (Transport from): *(name & address)* CHEVRON MONTEBELLO TERMINAL #1001654, 601 S. VAIL AVE, MONTEBELLO, CA 90640	Site Phone #:	
	Person to Contact:	
	FAX#:	
Designated Facility (Transport to): *(name & address)* SOIL SAFE OF CALIFORNIA, INC, 12820 HIBISCUS AVE, ADELANTO, CA 92301	Facility Phone #: (800) 862-0001	
	Person to Contact: BELLENA JEFFREY	
	FAX#: (760) 246-0004	
Transporter Name and Mailing Address: BELSHIRE ENVIRONMENTAL, 25971 TOWNE CENTRE DR, LAKE FOREST, CA 92610	Transporter's Phone #: 9494405200	
	Person to Contact: LARRY MOOTHART	
	FAX#: 1000193	Customer Account Number

Description of Soil	Moisture Content	Contaminated by:	Approx. Qty:	Description of Delivery	Gross Weight	Tare Weight	Net Weight
Sand ☐ Organic ☐ Clay ☐ Other ☐	0 - 10% ☐ 10 - 20% ☐ 20% - over ☐	Gas ☐ Diesel ☐ Other ☐	23.5 Tons		80780	32640	48140
Sand ☐ Organic ☐ Clay ☐ Other ☐	0 - 10% ☐ 10 - 20% ☐ 20% - over ☐	Gas ☐ Diesel ☐ Other ☐				—	24.07

List any exception to items listed above: Scale Ticket # 94341

Generator's and/or consultant's certification: I/We certify that the soil referenced herein is taken entirely from those soils descried in the Soil Data Sheet completed and certified by me/us for the Generation Site shown above and nothing has been added or done to such soil that would alter it in any way.

Print or Type Name: Generator ☐ Consultant ☒ DAVE TUNGANE FOR CHEVRON — Signature and date: [signature] — Month 7 Day 21 Year 11

Transporter

Transporter's certification: I/We acknowledge receipt of the soil referenced above and certify that such soil is being delivered in exactly the same condition as when received. I/We further certify that the soil is being directly transported from the Generation Site to the Designated Facility without off-loading, adding to, subtracting from or in any way delaying delivery to such site.

Print or Type Name: TOM FREEMAN — Signature and date: [signature] — Month 7 Day 21 Year 11

Recycling Facility

Discrepancies:

Recycling Facility certifies the receipt of the soil covered by this manifest except as noted above:

Print or Type Name: B. JEFFERY / J. PROVANSAL — Signature and date: [signature] 7-21-11

Please print or type.

Manifest

SOIL SAFE OF CA – TPST
Non-Hazardous Soils

↓ Manifest # ↓

Date of Shipment:	Responsible for Payment:	Transport Truck #:	Facility #:	Approval Number:	Load #
7/21/11		OK 02			

Generator and/or Consultant

Generator's Name and Billing Address: CHEVRON MONTEBELLO TERMINAL, 401 S. VAIL AVE, MONTEBELLO CA 90640	Generator's Phone #:	
	Person to Contact:	
	FAX#:	Customer Account Number
Consultant's Name and Billing Address: SAIC, 520 W. CENTRAL AVE., SUITE A, BREA CA 92821	Consultant's Phone #:	
	Person to Contact:	
	FAX#:	Customer Account Number
Generation Site (Transport from): *(name & address)* CHEVRON MONTEBELLO TERMINAL #1001654, 401 S. VAIL AVE	Site Phone #:	
	Person to Contact:	
	FAX#:	
Designated Facility (Transport to): *(name & address)* SOIL SAFE OF CALIFORNIA, INC, 12828 HIBISCUS AVE, ADELANTO CA 92301	Facility Phone #:	
	Person to Contact:	
	FAX#:	
Transporter Name and Mailing Address: DELSHIRE ENVIRONMENTAL, 25971 TOWNE CENTRE DR	Transporter's Phone #:	
	Person to Contact:	
	FAX#: LARRY MOOTHART	Customer Account Number

Description of Soil	Moisture Content	Contaminated by:	Approx. Qty:	Description of Delivery	Gross Weight	Tare Weight	Net Weight
Sand ☐ Organic ☐ Clay ☐ Other ☐	0 - 10% ☐ 10 - 20% ☐ 20% - over ☐	Gas ☐ Diesel ☐ Other ☐			87280	34700	52580
Sand ☐ Organic ☐ Clay ☐ Other ☐	0 - 10% ☐ 10 - 20% ☐ 20% - over ☐	Gas ☐ Diesel ☐ Other ☐					26 29

List any exception to items listed above: Scale Ticket # 91134

Generator's and/or consultant's certification: I/We certify that the soil referenced herein is taken entirely from those soils descried in the Soil Data Sheet completed and certified by me/us for the Generation Site shown above and nothing has been added or done to such soil that would alter it in any way.

Print or Type Name: Generator ☐ Consultant ☑ Dave Tungato For Chevron | Signature and date: | Month 7 | Day 21 | Year 11

Transporter

Transporter's certification: I/We acknowledge receipt of the soil referenced above and certify that such soil is being delivered in exactly the same condition as when received. I/We further certify that the soil is being directly transported from the Generation Site to the Designated Facility without off-loading, adding to, subtracting from or in any way delaying delivery to such site.

Print or Type Name: Marco A Miguena | Signature and date: | Month 7 | Day 21 | Year 11

Recycling Facility

Discrepancies:

Recycling Facility certifies the receipt of the soil covered by this manifest except as noted above:

Print or Type Name: D. JEFFERY / T. PROVANSAL | Signature and date: 7.21.11

Please print or type.

INVOICING COPY

Manifest

SOIL SAFE OF CA – TPST
Non-Hazardous Soils

↓ Manifest # ↓

Date of Shipment:	Responsible for Payment:	Transport Truck #:	Facility #:	Approval Number:	Load #
7/21/11		RM2			

Generator and/or Consultant

Generator's Name and Billing Address: CHEVRON MONTEBELLO TERMINAL, 401 S. VAIL AVE, MONTEBELLO CA 90640	Generator's Phone #:	
	Person to Contact:	
	FAX#:	Customer Account Number
Consultant's Name and Billing Address: SATC, 570 W. CENTRAL AVE., SUITE B, BREA CA 92821	Consultant's Phone #:	
	Person to Contact:	
	FAX#:	Customer Account Number
Generation Site (Transport from): *(name & address)* CHEVRON MONTEBELLO TERMINAL #100154, 401 S. VAIL AVE, MONTEBELLO CA 90640	Site Phone #:	
	Person to Contact:	
	FAX#:	
Designated Facility (Transport to): *(name & address)* SOIL SAFE OF CALIFORNIA, INC, 12320 HIBISCUS AVE, ARCADIA CA 91006	Facility Phone #: (626) 358-6004	
	Person to Contact: HELEN SETTECH	
	FAX#: (626) 358-6006	
Transporter Name and Mailing Address: DELSHIRE ENVIRONMENTAL, 25971 TOWNE CENTRE DR, LAKE FOREST CA 92630	Transporter's Phone #:	
	Person to Contact: 200	
	FAX#: ANDY KOOTHART	Customer Account Number

Description of Soil	Moisture Content	Contaminated by:	Approx. Qty:	Description of Delivery	Gross Weight	Tare Weight	Net Weight
Sand ☐ Organic ☐ Clay ☐ Other ☐	0 - 10% ☐ 10 - 20% ☐ 20% - over ☐	Gas ☐ Diesel ☐ Other ☐	25.5		86460	27440	58920
Sand ☐ Organic ☐ Clay ☐ Other ☐	0 - 10% ☐ 10 - 20% ☐ 20% - over ☐	Gas ☐ Diesel ☐ Other ☐					29.46

List any exception to items listed above: Scale Ticket # 94343

Generator's and/or consultant's certification: I/We certify that the soil referenced herein is taken entirely from those soils descried in the Soil Data Sheet completed and certified by me/us for the Generation Site shown above and nothing has been added or done to such soil that would alter it in any way.

Print or Type Name: Generator ☐ Consultant ☒ DAVE TUNGATE FOR CHEVRON

Signature and date: Month 7 Day 21 Year 11

Transporter

Transporter's certification: I/We acknowledge receipt of the soil referenced above and certify that such soil is being delivered in exactly the same condition as when received. I/We further certify that the soil is being directly transported from the Generation Site to the Designated Facility without off-loading, adding to, subtracting from or in any way delaying delivery to such site.

Print or Type Name: KEVIN MEAD

Signature and date: Month 7 Day 21 Year 11

Recycling Facility

Discrepancies:

Recycling Facility certifies the receipt of the soil covered by this manifest except as noted above

Print or Type Name: G. JEFFERY / J. MOURNSAI

Signature and date: 7-21-11

Please print or type.

INVOICING COPY

Manifest

SOIL SAFE OF CA – TPST
Non-Hazardous Soils

↓ Manifest # ↓

Date of Shipment:	Responsible for Payment:	Transport Truck #:	Facility #:	Approval Number:	Load #
7/21/11		2004		[illegible]	1

Generator and/or Consultant

Generator's Name and Billing Address: CHEVRON MONTEBELLO TERMINAL, 401 S. VAIL AVE, MONTEBELLO, CA 90640	Generator's Phone #:	
	Person to Contact:	
	FAX#:	Customer Account Number: [illegible]
Consultant's Name and Billing Address: SAIC, 520 W. CENTRAL AVE., SUITE A, BREA, CA 92821	Consultant's Phone #:	
	Person to Contact:	
	FAX#:	Customer Account Number: [illegible]
Generation Site (Transport from): *(name & address)* CHEVRON MONTEBELLO TERMINAL #1001654, 401 S. VAIL AVE, MONTEBELLO, CA 90640	Site Phone #:	
	Person to Contact:	
	FAX#:	
Designated Facility (Transport to): *(name & address)* SOIL SAFE OF CALIFORNIA, INC, 12828 HIBISCUS AVE, ADELANTO, CA 92301	Facility Phone #: (800) 262-2001	
	Person to Contact: HELENA JEFFREY	
	FAX#: (760) 244-8004	
Transporter Name and Mailing Address: DELSHIRE ENVIRONMENTAL, 25971 TOWNE CENTRE DR, LAKE FOREST, CA 92630	Transporter's Phone #:	
	Person to Contact: 206200	
	FAX#: LARRY MOOTHART	Customer Account Number:

Description of Soil	Moisture Content	Contaminated by:	Approx. Qty:	Description of Delivery	Gross Weight	Tare Weight	Net Weight
Sand ☐ Organic ☐ Clay ☐ Other ☐	0 - 10% ☐ 10 - 20% ☐ 20% - over ☐	Gas ☐ Diesel ☐ Other ☐			81140	32620	48520
Sand ☐ Organic ☐ Clay ☐ Other ☐	0 - 10% ☐ 10 - 20% ☐ 20% - over ☐	Gas ☐ Diesel ☐ Other ☐					24.26

List any exception to items listed above: Scale Ticket # 94348

Generator's and/or consultant's certification: I/We certify that the soil referenced herein is taken entirely from those soils descried in the Soil Data Sheet completed and certified by me/us for the Generation Site shown above and nothing has been added or done to such soil that would alter it in any way.

Print or Type Name: Generator ☐ Consultant ☒ DAVE Tungate for Chevron | Signature and date: [signature] | Month 7 Day 21 Year 11

Transporter

Transporter's certification: I/We acknowledge receipt of the soil referenced above and certify that such soil is being delivered in exactly the same condition as when received. I/We further certify that the soil is being directly transported from the Generation Site to the Designated Facility without off-loading, adding to, subtracting from or in any way delaying delivery to such site.

Print or Type Name: Gary Grant | Signature and date: [signature] | Month 7 Day 21 Year 11

Recycling Facility

Discrepancies: ✓ ✓

Recycling Facility certifies the receipt of the soil covered by this manifest except as noted above:

Print or Type Name: D. JEFFERY / T. PROVANSAL | Signature and date: [signature] 7-21-11

Please print or type.

INVOICING COPY

Manifest

SOIL SAFE OF CA – TPST
Non-Hazardous Soils

↓ Manifest # ↓

Date of Shipment:	Responsible for Payment:	Transport Truck #:	Facility #:	Approval Number:	Load #
7/21/11		425		[illegible]	[illegible]

Generator and/or Consultant

Generator's Name and Billing Address: CHEVRON MONTEBELLO TERMINAL, 601 S. VAIL AVE, MONTEBELLO, CA 90640	Generator's Phone #:	
	Person to Contact:	
	FAX#:	Customer Account Number: [illegible]
Consultant's Name and Billing Address: SAIC, 570 W. CENTRAL AVE., SUITE A, BREA, CA [illegible]	Consultant's Phone #:	
	Person to Contact:	
	FAX#:	Customer Account Number: [illegible]
Generation Site (Transport from): *(name & address)* CHEVRON MONTEBELLO TERMINAL #1001654, 601 S. VAIL AVE, [illegible]	Site Phone #:	
	Person to Contact:	
	FAX#:	
Designated Facility (Transport to): *(name & address)* SOIL SAFE OF CALIFORNIA, INC, 12328 HIBISCUS AVE, ADELANTO, CA 92301	Facility Phone #: [illegible]	
	Person to Contact: [illegible]	
	FAX#: [illegible]	
Transporter Name and Mailing Address: BELSHIRE ENVIRONMENTAL, 25971 TOWNE CENTRE DR, [illegible]	Transporter's Phone #:	
	Person to Contact: [illegible]	
	FAX#: [illegible]	Customer Account Number:

Description of Soil	Moisture Content	Contaminated by:	Approx. Qty:	Description of Delivery	Gross Weight	Tare Weight	Net Weight
Sand ☐ Organic ☐ Clay ☐ Other ☐	0 - 10% ☐ 10 - 20% ☐ 20% - over ☐	Gas ☐ Diesel ☐ Other ☐			80240	32660	47380
Sand ☐ Organic ☐ Clay ☐ Other ☐	0 - 10% ☐ 10 - 20% ☐ 20% - over ☐	Gas ☐ Diesel ☐ Other ☐					23.6[illegible]

List any exception to items listed above: Scale Ticket # 94350

Generator's and/or consultant's certification: I/We certify that the soil referenced herein is taken entirely from those soils descried in the Soil Data Sheet completed and certified by me/us for the Generation Site shown above and nothing has been added or done to such soil that would alter it in any way.

Print or Type Name: Generator ☐ Consultant ☐ DAVE TUNGATE FOR CHEVRON

Signature and date: [signature] Month 7 Day 21 Year 11

Transporter

Transporter's certification: I/We acknowledge receipt of the soil referenced above and certify that such soil is being delivered in exactly the same condition as when received. I/We further certify that the soil is being directly transported from the Generation Site to the Designated Facility without off-loading, adding to, subtracting from or in any way delaying delivery to such site.

Print or Type Name: Tom Freeman

Signature and date: [signature] Month 7 Day 21 Year 11

Recycling Facility

Discrepancies:

Recycling Facility certifies the receipt of the soil covered by this manifest except as noted above:

Print or Type Name: D. JEFFERY / T. PROVANSAL

Signature and date: [signature] 7-21-11

Please print or type.

INVOICING COPY

Manifest

SOIL SAFE OF CA – TPST
Non-Hazardous Soils

↓ Manifest # ↓

Date of Shipment:	Responsible for Payment:	Transport Truck #:	Facility #:	Approval Number:	Load #
7/21/11		KMZ		[illegible]	[illegible]

Generator and/or Consultant

Generator's Name and Billing Address: CHEVRON MONTEBELLO TERMINAL, 601 S. VAIL AVE, MONTEBELLO, CA 90640	Generator's Phone #:	
	Person to Contact:	
	FAX#:	Customer Account Number: [illegible]
Consultant's Name and Billing Address: SAIC, 570 W. CENTRAL AVE., SUITE A, BREA, CA 92821	Consultant's Phone #:	
	Person to Contact:	
	FAX#:	Customer Account Number: [illegible]
Generation Site (Transport from): *(name & address)* CHEVRON MONTEBELLO TERMINAL #1001654, 601 S. VAIL AVE, MONTEBELLO, CA [illegible]	Site Phone #:	
	Person to Contact:	
	FAX#:	
Designated Facility (Transport to): *(name & address)* SOIL SAFE OF CALIFORNIA, INC, 12828 HIBISCUS AVE, ADELANTO, CA 92301	Facility Phone #: [illegible]	
	Person to Contact: [illegible]	
	FAX#: [illegible]	
Transporter Name and Mailing Address: GELSHIRE ENVIRONMENTAL, 25971 TOWNE CENTRE DR, [illegible]	Transporter's Phone #:	
	Person to Contact: [illegible]	
	FAX#: LARRY MOOTHART	Customer Account Number:

Description of Soil	Moisture Content	Contaminated by:	Approx. Qty:	Description of Delivery	Gross Weight	Tare Weight	Net Weight
Sand ☐ Organic ☐ Clay ☐ Other ☐	0 - 10% ☐ 10 - 20% ☐ 20% - over ☐	Gas ☐ Diesel ☐ Other ☐			81140	27980	53160
Sand ☐ Organic ☐ Clay ☐ Other ☐	0 - 10% ☐ 10 - 20% ☐ 20% - over ☐	Gas ☐ Diesel ☐ Other ☐					26.58

List any exception to items listed above: Scale Ticket # 94354

Generator's and/or consultant's certification: I/We certify that the soil referenced herein is taken entirely from those soils descried in the Soil Data Sheet completed and certified by me/us for the Generation Site shown above and nothing has been added or done to such soil that would alter it in any way.

Print or Type Name: Generator ☐ Consultant ☑ Dave Tingato For Chevron

Signature and date: [signature] Month 7 Day 21 Year 11

Transporter

Transporter's certification: I/We acknowledge receipt of the soil referenced above and certify that such soil is being delivered in exactly the same condition as when received. I/We further certify that the soil is being directly transported from the Generation Site to the Designated Facility without off-loading, adding to, subtracting from or in any way delaying delivery to such site.

Print or Type Name: Kevin Moss

Signature and date: [signature] Month 7 Day 21 Year 11

Recycling Facility

Discrepancies:

Recycling Facility certifies the receipt of the soil covered by this manifest except as noted above:

Print or Type Name: D. JEFFERY / J. PROVANSAL

Signature and date: [signature] 7-21-11

Please print or type.

INVOICING COPY

Manifest

SOIL SAFE OF CA – TPST
Non-Hazardous Soils

↓ Manifest # ↓

Date of Shipment:	Responsible for Payment:	Transport Truck #:	Facility #:	Approval Number:	Load #
7/21/11		OK02		[illegible]	

Generator's Name and Billing Address:
CHEVRON MONTEBELLO TERMINAL
601 S. VAIL AVE
MONTEBELLO CA 90640

Generator's Phone #:
Person to Contact:
FAX#:
Customer Account Number: [illegible]

Consultant's Name and Billing Address:
SAIC
570 W. CENTRAL AVE., SUITE A
BREA CA 92821

Consultant's Phone #:
Person to Contact:
FAX#:
Customer Account Number: [illegible]

Generation Site (Transport from): *(name & address)*
CHEVRON MONTEBELLO TERMINAL #1001654
601 S. VAIL AVE
MONTEBELLO, CA 90640

Site Phone #:
Person to Contact:
FAX#:

Designated Facility (Transport to): *(name & address)*
SOIL SAFE OF CALIFORNIA, INC
12328 HIDISCUS AVE
ADELANTO CA 92301

Facility Phone #: [illegible]
Person to Contact: [illegible]
FAX#: [illegible]

Transporter Name and Mailing Address:
GELSHIRE ENVIRONMENTAL
25971 TOWNE CENTRE DR
LAKE FOREST, CA 92630

Transporter's Phone #:
Person to Contact: [illegible]
FAX#: LARRY MOOTHART
Customer Account Number:

Description of Soil	Moisture Content	Contaminated by:	Approx. Qty:	Description of Delivery	Gross Weight	Tare Weight	Net Weight
Sand ☐ Organic ☐ Clay ☐ Other ☐	0 - 10% ☐ 10 - 20% ☐ 20% - over ☐	Gas ☐ Diesel ☐ Other ☐			82980	34340	48640
Sand ☐ Organic ☐ Clay ☐ Other ☐	0 - 10% ☐ 10 - 20% ☐ 20% - over ☐	Gas ☐ Diesel ☐ Other ☐					24.32

List any exception to items listed above:

Scale Ticket # 94357

Generator's and/or consultant's certification: I/We certify that the soil referenced herein is taken entirely from those soils descried in the Soil Data Sheet completed and certified by me/us for the Generation Site shown above and nothing has been added or done to such soil that would alter it in any way.

Print or Type Name: Generator ☐ Consultant ☒
Dave Tungato for Chevron

Signature and date: [signature]
Month 7 Day 21 Year 11

Transporter's certification: I/We acknowledge receipt of the soil referenced above and certify that such soil is being delivered in exactly the same condition as when received. I/We further certify that the soil is being directly transported from the Generation Site to the Designated Facility without off-loading, adding to, subtracting from or in any way delaying delivery to such site.

Print or Type Name: [illegible]

Signature and date: [signature]
Month 7 Day 21 Year 11

Discrepancies:

Recycling Facility certifies the receipt of the soil covered by this manifest except as noted above:

Print or Type Name: D. JEFFERY / J. PROVANSAL

Signature and date: [signature] 7-21-11

Please print or type.

Generator and/or Consultant

Recycling Facility

Manifest

SOIL SAFE OF CA – TPST
Non-Hazardous Soils

↓ Manifest # ↓

Date of Shipment:	Responsible for Payment:	Transport Truck #:	Facility #:	Approval Number:	Load #
7/21/11		04		[illegible]	[illegible]

Generator and/or Consultant

Generator's Name and Billing Address: CHEVRON MONTEBELLO TERMINAL, 601 S. VAIL AVE, MONTEBELLO, CA [illegible]	Generator's Phone #:	
	Person to Contact:	
	FAX#:	Customer Account Number: [illegible]
Consultant's Name and Billing Address: SAIC, 570 W. CENTRAL AVE., SUITE A, [illegible]	Consultant's Phone #:	
	Person to Contact:	
	FAX#:	Customer Account Number: [illegible]
Generation Site (Transport from): *(name & address)* CHEVRON MONTEBELLO TERMINAL #1001654, 601 S. VAIL AVE, [illegible]	Site Phone #:	
	Person to Contact:	
	FAX#:	
Designated Facility (Transport to): *(name & address)* SOIL SAFE OF CALIFORNIA, INC, 12320 HIBISCUS AVE, ADELANTO, CA [illegible]	Facility Phone #: [illegible]	
	Person to Contact: [illegible]	
	FAX#: [illegible]	
Transporter Name and Mailing Address: BELSHIRE ENVIRONMENTAL, 25971 TOWNE CENTRE DR, [illegible]	Transporter's Phone #:	
	Person to Contact: [illegible]	
	FAX#: LARRY MOOTHART	Customer Account Number

Description of Soil	Moisture Content	Contaminated by:	Approx. Qty:	Description of Delivery	Gross Weight	Tare Weight	Net Weight
Sand ☐ Organic ☐ Clay ☐ Other ☐	0 - 10% ☐ 10 - 20% ☐ 20% - over ☐	Gas ☐ Diesel ☐ Other ☐			81020	31580	49440
Sand ☐ Organic ☐ Clay ☐ Other ☐	0 - 10% ☐ 10 - 20% ☐ 20% - over ☐	Gas ☐ Diesel ☐ Other ☐					24[illegible]

List any exception to items listed above: Scale Ticket # 94358

Generator's and/or consultant's certification: I/We certify that the soil referenced herein is taken entirely from those soils descried in the Soil Data Sheet completed and certified by me/us for the Generation Site shown above and nothing has been added or done to such soil that would alter it in any way.

Print or Type Name: Generator ☐ Consultant ☒ Dave Tunsale for Chevron

Signature and date: Dave Tunsale — Month 7 Day 21 Year 11

Transporter

Transporter's certification: I/We acknowledge receipt of the soil referenced above and certify that such soil is being delivered in exactly the same condition as when received. I/We further certify that the soil is being directly transported from the Generation Site to the Designated Facility without off-loading, adding to, subtracting from or in any way delaying delivery to such site.

Print or Type Name: IGNACIO CASTRO

Signature and date: [illegible] — Month 7 Day 21 Year 11

Recycling Facility

Discrepancies:

Recycling Facility certifies the receipt of the soil covered by this manifest except as noted above.

Print or Type Name: D. JEFFERY / J. PROVANSAL

Signature and date: [illegible] 7-21-11

lease print or type.

INVOICING COPY

Manifest

SOIL SAFE OF CA – TPST
Non-Hazardous Soils

↓ Manifest # ↓

Date of Shipment:	Responsible for Payment:	Transport Truck #:	Facility #:	Approval Number:	Load #
7/21/11		507		[illegible]	11

Generator and/or Consultant

Generator's Name and Billing Address: CHEVRON MONTEBELLO TERMINAL, 401 S. VAIL AVE, MONTEBELLO, CA 90640	Generator's Phone #:	
	Person to Contact:	
	FAX#:	Customer Account Number: [illegible]
Consultant's Name and Billing Address: SAIC, 520 W. CENTRAL AVE., SUITE A, BREA, CA 92821	Consultant's Phone #:	
	Person to Contact:	
	FAX#:	Customer Account Number: [illegible]
Generation Site (Transport from): *(name & address)* CHEVRON MONTEBELLO TERMINAL #1001454, 401 S. VAIL AVE, MONTEBELLO, CA 90640	Site Phone #:	
	Person to Contact:	
	FAX#:	
Designated Facility (Transport to): *(name & address)* SOIL SAFE OF CALIFORNIA, INC, 12928 HIBISCUS AVE, ADELANTO, CA 92301	Facility Phone #: (800) 843-8001	
	Person to Contact: HELENA JEFFREY	
	FAX#: (760) 244-8004	
Transporter Name and Mailing Address: DELSHIRE ENVIRONMENTAL, 25971 TOWNE CENTRE DR, LAKE FOREST, CA 92610	Transporter's Phone #:	
	Person to Contact: 5200	
	FAX#: LARRY MOOTHART	Customer Account Number: [illegible]

Description of Soil	Moisture Content	Contaminated by:	Approx. Qty:	Description of Delivery	Gross Weight	Tare Weight	Net Weight
Sand ☐ Organic ☐ Clay ☐ Other ☐	0 - 10% ☐ 10 - 20% ☐ 20% - over ☐	Gas ☐ Diesel ☐ Other ☐			78080	26110	5970
Sand ☐ Organic ☐ Clay ☐ Other ☐	0 - 10% ☐ 10 - 20% ☐ 20% - over ☐	Gas ☐ Diesel ☐ Other ☐					2595

List any exception to items listed above: Scale Ticket # 94361

Generator's and/or consultant's certification: I/We certify that the soil referenced herein is taken entirely from those soils descried in the Soil Data Sheet completed and certified by me/us for the Generation Site shown above and nothing has been added or done to such soil that would alter it in any way.

Print or Type Name: Generator ☐ Consultant ☒ Dave Tungate

Signature and date: Dave Tungate — Month 07 Day 21 Year 11

Transporter

Transporter's certification: I/We acknowledge receipt of the soil referenced above and certify that such soil is being delivered in exactly the same condition as when received. I/We further certify that the soil is being directly transported from the Generation Site to the Designated Facility without off-loading, adding to, subtracting from or in any way delaying delivery to such site.

Print or Type Name: Billy Wissa

Signature and date: [signature] — Month 7 Day 21 Year 11

Recycling Facility

Discrepancies:

Recycling Facility certifies the receipt of the soil covered by this manifest except as noted above:

Print or Type Name: D. JEFFERY / J. PROVANSAL

Signature and date: [signature] 7/22/11

Please print or type.

INVOICING COPY

ATTACHMENT E

RINSATE WATER WASTE MANIFEST

NO. 694648

NON-HAZARDOUS WASTE DATA FORM

BESI # 195529

GENERATOR

Generator's Name and Mailing Address
CHEVRON MONTEBELLO TERMINAL #1001654
601 S. VAIL AVE.
MONTEBELLO, CA 90640

Generator's Site Address (if different than mailing address)
CHEVRON MONTEBELLO TERMINAL #1001654
601 S. VAIL AVE.
MONTEBELLO, CA 90640

Generator's Phone: 323-838-8886

Container type removed from site:
☒ Drums ☐ Vacuum Truck ☐ Roll-off Truck ☐ Dump Truck
☐ Other
Quantity 5

Container type transported to receiving facility:
☒ Drums ☐ Vacuum Truck ☐ Roll-off Truck ☐ Dump Truck
☐ Other
Quantity 5 Volume 275 G

WASTE DESCRIPTION NON DOT REGULATED MATERIAL
COMPONENTS OF WASTE (PCW, NON HAZARDOUS) %

GENERATING PROCESS Purge Water, Extracted Groundwater,
COMPONENTS OF WASTE Tank Rinsate, OWS %

1. 2. 3. 4.

Waste Profile 217948 - PCW (N/H) PROPERTIES: pH ☐ SOLID ☒ LIQUID ☐ SLUDGE ☐ SLURRY ☐ OTHER

HANDLING INSTRUCTIONS: Wear level D PPE/Splash protection, gloves, goggles ER: 1-800-424-9300
CEMC BU: MBU CEMC CAI: DCCS
Pilot Program ERG: N/A

Generator Printed/Typed Name: Mike McDonald As Agent for CEMC
Signature: As Agent for CEMC
Month 8 Day 4 Year 11
The Generator certifies that the waste as described is 100% non-hazardous

TRANSPORTER

Transporter 1 Company Name: BELSHIRE
Phone#: 949-460-5200
Transporter 1 Printed/Typed Name: Luis Navarro
Signature
Month 8 Day 4 Year 11
Transporter Acknowledgment of Receipt of Materials

Transporter 2 Company Name: BELSHIRE
Phone#: 949.460.5200
Transporter 2 Printed/Typed Name: PAUL DELGADO
Signature
Month 8 Day 8 Year 11
Transporter Acknowledgment of Receipt of Materials

RECEIVING FACILITY

Designated Facility Name and Site Address
VEOLIA ES TECHNICAL SOLUTIONS, LLC
1704 W. FIRST ST.
AZUSA, CA 91702
MONTEBEL
6776253

Phone#
626-334-5117

H039

Printed/Typed Name: Britni Gilham
Signature
Month 08 Day 08 Year 11
Designated Facility Owner or Operator: Certification of receipt of materials covered by this data form.

ATTACHMENT F

ANALYTICAL LABORATORY REPORTS
AND
CHAIN OF CUSTODY RECORDS

TestAmerica
THE LEADER IN ENVIRONMENTAL TESTING
17461 Derian Avenue. Suite 100, Irvine, CA 92614 (949) 261-1022 Fax:(949) 260-3297

LABORATORY REPORT

Prepared For: SAIC - Brea - Chevron
590 West Central Avenue, Suite I
Brea, CA 92821-3034
Attention: Steve Targanyan

Project: CVX 1001654
601 S. Vail Ave. Montebello, CA

Sampled: 09/02/10
Received: 09/02/10
Issued: 09/03/10 14:47

NELAP #01108CA California ELAP#2706 CSDLAC #10256 AZ #AZ0671 NV #CA01531

The results listed within this Laboratory Report pertain only to the samples tested in the laboratory. The analyses contained in this report were performed in accordance with the applicable certifications as noted. All soil samples are reported on a wet weight basis unless otherwise noted in the report. This Laboratory Report is confidential and is intended for the sole use of TestAmerica and its client. This report shall not be reproduced, except in full, without written permission from TestAmerica. The Chain of Custody, 1 page, is included and is an integral part of this report.
This entire report was reviewed and approved for release.

SAMPLE CROSS REFERENCE

LABORATORY ID	CLIENT ID	MATRIX
ITI0231-01	TK92E-S-100902	Soil
ITI0231-02	TK92W-S-100902	Soil

Reviewed By:

TestAmerica Irvine

Pat Abe For Lena Davidk ova
Project Manager

TestAmerica
THE LEADER IN ENVIRONMENTAL TESTING
17461 Derian Avenue. Suite 100, Irvine, CA 92614 (949) 261-1022 Fax:(949) 260-3297

SAIC - Brea - Chevron
90 West Central Avenue, Suite I
Brea, CA 92821-3034
Attention: Steve Targanyan

Project ID: CVX 1001654
601 S. Vail Ave. Montebello, CA
Report Number: ITI0231

Sampled: 09/02/10
Received: 09/02/10

VOLATILE FUEL HYDROCARBONS BY GC/MS (EPA 5035/CA LUFT)

Analyte	Method	Batch	MDL Limit	Reporting Limit	Sample Result	Dilution Factor	Date Extracted	Date Analyzed	Data Qualifiers
Sample ID: ITI0231-01 (TK92E-S-100902 - Soil)									
Reporting Units: mg/kg									
Volatile Fuel Hydrocarbons (C4-C12)	TPH by GC/MS	10I0340	0.046	0.077	ND	0.773	09/03/10	09/03/10	
Surrogate: Dibromofluoromethane (80-125%)					*87 %*				
Surrogate: Toluene-d8 (80-120%)					*104 %*				
Surrogate: 4-Bromofluorobenzene (80-120%)					*91 %*				
Sample ID: ITI0231-02 (TK92W-S-100902 - Soil)									
Reporting Units: mg/kg									
Volatile Fuel Hydrocarbons (C4-C12)	TPH by GC/MS	10I0340	0.051	0.085	ND	0.852	09/03/10	09/03/10	
Surrogate: Dibromofluoromethane (80-125%)					*90 %*				
Surrogate: Toluene-d8 (80-120%)					*102 %*				
Surrogate: 4-Bromofluorobenzene (80-120%)					*97 %*				

TestAmerica Irvine

Pat Abe For Lena Davidk ova
Project Manager

The results pertain only to the samples tested in the laboratory. This report shall not be reproduced, except in full, without written permission from TestAmerica.

TestAmerica
THE LEADER IN ENVIRONMENTAL TESTING
17461 Derian Avenue. Suite 100, Irvine, CA 92614 (949) 261-1022 Fax:(949) 260-3297

SAIC - Brea - Chevron
590 West Central Avenue, Suite I
Brea, CA 92821-3034
Attention: Steve Targanyan

Project ID: CVX 1001654
601 S. Vail Ave. Montebello, CA
Report Number: ITI0231

Sampled: 09/02/10
Received: 09/02/10

BTEX/OXYGENATES by GC/MS (EPA 5035/8260B)

Analyte	Method	Batch	MDL Limit	Reporting Limit	Sample Result	Dilution Factor	Date Extracted	Date Analyzed	Data Qualifiers
mple ID: ITI0231-01 (TK92E-S-100902 - Soil)									
Reporting Units: mg/kg									
Benzene	EPA 8260B	10I0340	0.00039	0.0015	ND	0.773	09/03/10	09/03/10	
hylbenzene	EPA 8260B	10I0340	0.00039	0.0015	ND	0.773	09/03/10	09/03/10	
oluene	EPA 8260B	10I0340	0.00039	0.0015	ND	0.773	09/03/10	09/03/10	
m,p-Xylenes	EPA 8260B	10I0340	0.00062	0.0015	ND	0.773	09/03/10	09/03/10	
Xylene	EPA 8260B	10I0340	0.00039	0.0015	ND	0.773	09/03/10	09/03/10	
ylenes, Total	EPA 8260B	10I0340	0.0010	0.0031	ND	0.773	09/03/10	09/03/10	
Di-isopropyl Ether (DIPE)	EPA 8260B	10I0340	0.00039	0.0039	ND	0.773	09/03/10	09/03/10	
hyl tert-Butyl Ether (ETBE)	EPA 8260B	10I0340	0.00045	0.0039	ND	0.773	09/03/10	09/03/10	
ethyl-tert-butyl Ether (MTBE)	EPA 8260B	10I0340	0.00077	0.0039	ND	0.773	09/03/10	09/03/10	
tert-Amyl Methyl Ether (TAME)	EPA 8260B	10I0340	0.00049	0.0039	ND	0.773	09/03/10	09/03/10	
tert-Butanol (TBA)	EPA 8260B	10I0340	0.0077	0.039	ND	0.773	09/03/10	09/03/10	
rrogate: 4-Bromofluorobenzene (80-120%)					*91 %*				
rrogate: Dibromofluoromethane (80-125%)					*87 %*				
Surrogate: Toluene-d8 (80-120%)					*104 %*				
mple ID: ITI0231-02 (TK92W-S-100902 - Soil)									
Reporting Units: mg/kg									
Benzene	EPA 8260B	10I0340	0.00043	0.0017	ND	0.852	09/03/10	09/03/10	
hylbenzene	EPA 8260B	10I0340	0.00043	0.0017	ND	0.852	09/03/10	09/03/10	
luene	EPA 8260B	10I0340	0.00043	0.0017	ND	0.852	09/03/10	09/03/10	
m,p-Xylenes	EPA 8260B	10I0340	0.00068	0.0017	ND	0.852	09/03/10	09/03/10	
Xylene	EPA 8260B	10I0340	0.00043	0.0017	ND	0.852	09/03/10	09/03/10	
ylenes, Total	EPA 8260B	10I0340	0.0011	0.0034	ND	0.852	09/03/10	09/03/10	
Di-isopropyl Ether (DIPE)	EPA 8260B	10I0340	0.00043	0.0043	ND	0.852	09/03/10	09/03/10	
Ethyl tert-Butyl Ether (ETBE)	EPA 8260B	10I0340	0.00049	0.0043	ND	0.852	09/03/10	09/03/10	
ethyl-tert-butyl Ether (MTBE)	EPA 8260B	10I0340	0.00085	0.0043	ND	0.852	09/03/10	09/03/10	
t-Amyl Methyl Ether (TAME)	EPA 8260B	10I0340	0.00055	0.0043	ND	0.852	09/03/10	09/03/10	
tert-Butanol (TBA)	EPA 8260B	10I0340	0.0085	0.043	ND	0.852	09/03/10	09/03/10	
rrogate: 4-Bromofluorobenzene (80-120%)					*97 %*				
rrogate: Dibromofluoromethane (80-125%)					*90 %*				
Surrogate: Toluene-d8 (80-120%)					*102 %*				

stAmerica Irvine

Pat Abe For Lena Davidk ova
Project Manager

The results pertain only to the samples tested in the laboratory. This report shall not be reproduced, except in full, without written permission from TestAmerica.

TestAmerica
THE LEADER IN ENVIRONMENTAL TESTING
17461 Derian Avenue. Suite 100, Irvine, CA 92614 (949) 261-1022 Fax:(949) 260-3297

SAIC - Brea - Chevron
590 West Central Avenue, Suite I
Brea, CA 92821-3034
Attention: Steve Targanyan

Project ID: CVX 1001654
601 S. Vail Ave. Montebello, CA
Report Number: ITI0231

Sampled: 09/02/10
Received: 09/02/10

SHORT HOLD TIME DETAIL REPORT

	Hold Time (in days)	Date/Time Sampled	Date/Time Received	Date/Time Extracted	Date/Time Analyzed
Sample ID: TK92E-S-100902 (ITI0231-01) - Soil					
EPA 8260B	2	09/02/2010 14:25	09/02/2010 19:00	09/03/2010 00:00	09/03/2010 11:22
TPH by GC/MS	2	09/02/2010 14:25	09/02/2010 19:00	09/03/2010 00:00	09/03/2010 11:22
Sample ID: TK92W-S-100902 (ITI0231-02) - Soil					
EPA 8260B	2	09/02/2010 14:45	09/02/2010 19:00	09/03/2010 00:00	09/03/2010 11:50
TPH by GC/MS	2	09/02/2010 14:45	09/02/2010 19:00	09/03/2010 00:00	09/03/2010 11:50

TestAmerica Irvine

Pat Abe For Lena Davidk ova
Project Manager

The results pertain only to the samples tested in the laboratory. This report shall not be reproduced, except in full, without written permission from TestAmerica.

TestAmerica
THE LEADER IN ENVIRONMENTAL TESTING
17461 Derian Avenue. Suite 100, Irvine, CA 92614 (949) 261-1022 Fax:(949) 260-3297

SAIC - Brea - Chevron
590 West Central Avenue, Suite I
Brea, CA 92821-3034
Attention: Steve Targanyan

Project ID: CVX 1001654
601 S. Vail Ave. Montebello, CA
Report Number: ITI0231

Sampled: 09/02/10
Received: 09/02/10

METHOD BLANK/QC DATA

VOLATILE FUEL HYDROCARBONS BY GC/MS (EPA 5035/CA LUFT)

nalyte	Result	Reporting Limit	MDL	Units	Spike Level	Source Result	%REC	%REC Limits	RPD	RPD Limit	Data Qualifiers
Batch: 10I0340 Extracted: 09/03/10											
ank Analyzed: 09/03/2010 (10I0340-BLK1)											
volatile Fuel Hydrocarbons (C4-C12)	ND	0.10	0.060	mg/k g							
Surrogate: Dibromofluoromethane	*0.0443*			*mg/kg*	*0.0500*		*89*	*80-125*			
rrogate: Toluene-d8	*0.0510*			*mg/kg*	*0.0500*		*102*	*80-120*			
rrogate: 4-Bromofluorobenzene	*0.0499*			*mg/kg*	*0.0500*		*100*	*80-120*			
LCS Analyzed: 09/03/2010 (10I0340-BS2)											
olatile Fuel Hydrocarbons (C4-C12)	0.811	0.10	0.060	mg/k g	1.00		81	60-135			
urrogate: Dibromofluoromethane	*0.0436*			*mg/kg*	*0.0500*		*87*	*80-125*			
Surrogate: Toluene-d8	*0.0515*			*mg/kg*	*0.0500*		*103*	*80-120*			
rrogate: 4-Bromofluorobenzene	*0.0492*			*mg/kg*	*0.0500*		*98*	*80-120*			
matrix Spike Analyzed: 09/03/2010 (10I0340-MS1)					**Source: ITI0008-01**						
Volatile Fuel Hydrocarbons (C4-C12)	1.88	0.10	0.060	mg/k g	3.45	ND	55	50-140			
rrogate: Dibromofluoromethane	*0.0430*			*mg/kg*	*0.0500*		*86*	*80-125*			
rrogate: Toluene-d8	*0.0519*			*mg/kg*	*0.0500*		*104*	*80-120*			
Surrogate: 4-Bromofluorobenzene	*0.0496*			*mg/kg*	*0.0500*		*99*	*80-120*			
atrix Spike Dup Analyzed: 09/03/2010 (10I0340-MSD1)					**Source: ITI0008-01**						
olatile Fuel Hydrocarbons (C4-C12)	1.84	0.099	0.060	mg/k g	3.42	ND	54	50-140	2	25	
Surrogate: Dibromofluoromethane	*0.0439*			*mg/kg*	*0.0496*		*89*	*80-125*			
rrogate: Toluene-d8	*0.0517*			*mg/kg*	*0.0496*		*104*	*80-120*			
rrogate: 4-Bromofluorobenzene	*0.0480*			*mg/kg*	*0.0496*		*97*	*80-120*			

estAmerica Irvine

Pat Abe For Lena Davidk ova
Project Manager

The results pertain only to the samples tested in the laboratory. This report shall not be reproduced, except in full, without written permission from TestAmerica.

TestAmerica
THE LEADER IN ENVIRONMENTAL TESTING
17461 Derian Avenue. Suite 100, Irvine, CA 92614 (949) 261-1022 Fax:(949) 260-3297

SAIC - Brea - Chevron
590 West Central Avenue, Suite I
Brea, CA 92821-3034
Attention: Steve Targanyan

Project ID: CVX 1001654
601 S. Vail Ave. Montebello, CA
Report Number: ITI0231

Sampled: 09/02/10
Received: 09/02/10

METHOD BLANK/QC DATA

BTEX/OXYGENATES by GC/MS (EPA 5035/8260B)

Analyte	Result	Reporting Limit	MDL	Units	Spike Level	Source Result	%REC	%REC Limits	RPD	RPD Limit	Data Qualifiers
Batch: 10I0340 Extracted: 09/03/10											
Blank Analyzed: 09/03/2010 (10I0340-BLK1)											
Benzene	ND	0.0020	0.00050	mg/k g							
Ethylbenzene	ND	0.0020	0.00050	mg/k g							
Toluene	ND	0.0020	0.00050	mg/k g							
m,p-Xylenes	ND	0.0020	0.00080	mg/k g							
o-Xylene	ND	0.0020	0.00050	mg/k g							
Xylenes, Total	ND	0.0040	0.0013	mg/k g							
Di-isopropyl Ether (DIPE)	ND	0.0050	0.00050	mg/k g							
Ethyl tert-Butyl Ether (ETBE)	ND	0.0050	0.00058	mg/k g							
Methyl-tert-butyl Ether (MTBE)	ND	0.0050	0.0010	mg/k g							
tert-Amyl Methyl Ether (TAME)	ND	0.0050	0.00064	mg/k g							
tert-Butanol (TBA)	ND	0.050	0.010	mg/k g							
Surrogate: 4-Bromofluorobenzene	*0.0499*			*mg/kg*	*0.0500*		*100*	*80-120*			
Surrogate: Dibromofluoromethane	*0.0443*			*mg/kg*	*0.0500*		*89*	*80-125*			
Surrogate: Toluene-d8	*0.0510*			*mg/kg*	*0.0500*		*102*	*80-120*			
LCS Analyzed: 09/03/2010 (10I0340-BS1)											
Benzene	0.0507	0.0020	0.00050	mg/k g	0.0500		101	65-120			
Ethylbenzene	0.0510	0.0020	0.00050	mg/k g	0.0500		102	70-125			
Toluene	0.0527	0.0020	0.00050	mg/k g	0.0500		105	70-125			
m,p-Xylenes	0.108	0.0020	0.00080	mg/k g	0.100		108	70-125			
o-Xylene	0.0547	0.0020	0.00050	mg/k g	0.0500		109	70-125			
Xylenes, Total	0.162	0.0040	0.0013	mg/k g	0.150		108	70-125			
Di-isopropyl Ether (DIPE)	0.0471	0.0050	0.00050	mg/k g	0.0500		94	60-140			
Ethyl tert-Butyl Ether (ETBE)	0.0460	0.0050	0.00058	mg/k g	0.0500		92	60-140			
Methyl-tert-butyl Ether (MTBE)	0.0463	0.0050	0.0010	mg/k g	0.0500		93	60-140			
tert-Amyl Methyl Ether (TAME)	0.0487	0.0050	0.00064	mg/k g	0.0500		97	60-145			
tert-Butanol (TBA)	0.257	0.050	0.010	mg/k g	0.250		103	70-135			
Surrogate: 4-Bromofluorobenzene	*0.0486*			*mg/kg*	*0.0500*		*97*	*80-120*			
Surrogate: Dibromofluoromethane	*0.0436*			*mg/kg*	*0.0500*		*87*	*80-125*			
Surrogate: Toluene-d8	*0.0525*			*mg/kg*	*0.0500*		*105*	*80-120*			

TestAmerica Irvine

Pat Abe For Lena Davidk ova
Project Manager

The results pertain only to the samples tested in the laboratory. This report shall not be reproduced, except in full, without written permission from TestAmerica.

TestAmerica
THE LEADER IN ENVIRONMENTAL TESTING
17461 Derian Avenue. Suite 100, Irvine, CA 92614 (949) 261-1022 Fax:(949) 260-3297

SAIC - Brea - Chevron
590 West Central Avenue, Suite I
Brea, CA 92821-3034
Attention: Steve Targanyan

Project ID: CVX 1001654
601 S. Vail Ave. Montebello, CA
Report Number: ITI0231

Sampled: 09/02/10
Received: 09/02/10

METHOD BLANK/QC DATA

BTEX/OXYGENATES by GC/MS (EPA 5035/8260B)

Analyte	Result	Reporting Limit	MDL	Units	Spike Level	Source Result	%REC	%REC Limits	RPD	RPD Limit	Data Qualifiers
Batch: 10I0340 Extracted: 09/03/10											
atrix Spike Analyzed: 09/03/2010 (10I0340-MS1)						**Source: ITI0008-01**					
Benzene	0.0522	0.0020	0.00050	mg/kg	0.0500	ND	104	65-130			
Ethylbenzene	0.0552	0.0020	0.00050	mg/kg	0.0500	ND	110	70-135			
luene	0.0543	0.0020	0.00050	mg/kg	0.0500	ND	109	70-130			
p-Xylenes	0.115	0.0020	0.00080	mg/kg	0.100	ND	115	70-130			
o-Xylene	0.0581	0.0020	0.00050	mg/kg	0.0500	ND	116	65-130			
lenes, Total	0.173	0.0040	0.0013	mg/kg	0.150	ND	115	70-125			
-isopropyl Ether (DIPE)	0.0482	0.0050	0.00050	mg/kg	0.0500	ND	96	60-150			
Ethyl tert-Butyl Ether (ETBE)	0.0483	0.0050	0.00058	mg/kg	0.0500	ND	97	60-145			
Methyl-tert-butyl Ether (MTBE)	0.0491	0.0050	0.0010	mg/kg	0.0500	ND	98	55-155			
t-Amyl Methyl Ether (TAME)	0.0513	0.0050	0.00064	mg/kg	0.0500	ND	103	60-150			
t-Butanol (TBA)	0.249	0.050	0.010	mg/kg	0.250	ND	100	65-145			
Surrogate: 4-Bromofluorobenzene	*0.0496*			*mg/kg*	*0.0500*		*99*	*80-120*			
rrogate: Dibromofluoromethane	*0.0430*			*mg/kg*	*0.0500*		*86*	*80-125*			
rrogate: Toluene-d8	*0.0519*			*mg/kg*	*0.0500*		*104*	*80-120*			
Matrix Spike Dup Analyzed: 09/03/2010 (10I0340-MSD1)						**Source: ITI0008-01**					
nzene	0.0510	0.0020	0.00050	mg/kg	0.0496	ND	103	65-130	2	20	
hylbenzene	0.0538	0.0020	0.00050	mg/kg	0.0496	ND	108	70-135	3	25	
Toluene	0.0528	0.0020	0.00050	mg/kg	0.0496	ND	106	70-130	3	20	
p-Xylenes	0.113	0.0020	0.00079	mg/kg	0.0992	ND	114	70-130	1	25	
Xylene	0.0570	0.0020	0.00050	mg/kg	0.0496	ND	115	65-130	2	25	
Xylenes, Total	0.170	0.0040	0.0013	mg/kg	0.149	ND	114	70-125	2	25	
Di-isopropyl Ether (DIPE)	0.0481	0.0050	0.00050	mg/kg	0.0496	ND	97	60-150	0.3	25	
hyl tert-Butyl Ether (ETBE)	0.0461	0.0050	0.00058	mg/kg	0.0496	ND	93	60-145	5	30	
ethyl-tert-butyl Ether (MTBE)	0.0453	0.0050	0.00099	mg/kg	0.0496	ND	91	55-155	8	35	
tert-Amyl Methyl Ether (TAME)	0.0488	0.0050	0.00063	mg/kg	0.0496	ND	98	60-150	5	25	
t-Butanol (TBA)	0.249	0.050	0.0099	mg/kg	0.248	ND	100	65-145	0.04	30	
rrogate: 4-Bromofluorobenzene	*0.0480*			*mg/kg*	*0.0496*		*97*	*80-120*			
Surrogate: Dibromofluoromethane	*0.0439*			*mg/kg*	*0.0496*		*89*	*80-125*			
rrogate: Toluene-d8	*0.0517*			*mg/kg*	*0.0496*		*104*	*80-120*			

stAmerica Irvine

Pat Abe For Lena Davidk ova
Project Manager

The results pertain only to the samples tested in the laboratory. This report shall not be reproduced, except in full, without written permission from TestAmerica.

17461 Derian Avenue. Suite 100, Irvine, CA 92614 (949) 261-1022 Fax:(949) 260-3297

SAIC - Brea - Chevron	Project ID: CVX 1001654	
590 West Central Avenue, Suite I	601 S. Vail Ave. Montebello, CA	Sampled: 09/02/10
Brea, CA 92821-3034	Report Number: ITI0231	Received: 09/02/10
Attention: Steve Targanyan		

DATA QUALIFIERS AND DEFINITIONS

ND Analyte NOT DETECTED at or above the reporting limit or MDL, if MDL is specified.

RPD Relative Percent Difference

ADDITIONAL COMMENTS

For 8260 analyses:

Due to the high water solubility of alcohols and k etones, the calibration criteria for these compounds is <30% RSD.
The average % RSD of all compounds in the calibration is 15%, in accordance with EPA methods.

For Volatile Fuel Hydrocarbons (C4-C12):

Volatile Fuel Hydrocarbons (C4-C12) are q uantitated against a gasoline standard. Quantitation begins immediately before TBA-d9.

TestAmerica Irvine

Pat Abe For Lena Davidk ova
Project Manager

The results pertain only to the samples tested in the laboratory. This report shall not be reproduced, except in full, without written permission from TestAmerica.

SAIC - Brea - Chevron
590 West Central Avenue, Suite I
Brea, CA 92821-3034
Attention: Steve Targanyan

Project ID: CVX 1001654
601 S. Vail Ave. Montebello, CA
Report Number: ITI0231

Sampled: 09/02/10
Received: 09/02/10

Certification Summary

TestAmerica Irvine

Method	Matrix	Nelac	California
EPA 8260B	Soil	X	X
TPH by GC/MS	Soil	X	X

Nevada and NELAP provide analyte specific accreditations. Analyte specific information for TestAmerica may be obtained by contacting the laboratory or visiting our website at www.testamericainc.com

TestAmerica Irvine

Pat Abe For Lena Davidk ova
Project Manager

The results pertain only to the samples tested in the laboratory. This report shall not be reproduced, except in full, without written permission from TestAmerica.

CHAIN OF CUSTODY FORM

ITI 0231

Chevron Environmental Management Company ■ 145 S. State College Boulevard, Suite 400 ■ Brea, CA 92821

COC 1 of 1

Chevron Site Number: 100-1654
Chevron Site Global ID: T060370473
Chevron Site Address: 601 S. VAIL AVE. MONTEBELLO, CA RPT
Chevron PM: JOHN ~~[illegible]~~ PORSLEY
Chevron PM Phone No.: (714) 671-3341
☐ Marketing Business Unit (MBU) Job
☒ Construction/Retail Job
Charge Code: NWRTB 1001654 -0- ___
NWRTB 00 SITE NUMBER -0- WBS

WBS ELEMENTS:
Site Assessment: A1L Remediation Implementation: R5L
Site Monitoring: OML Operation Maintenance & Monitoring: M1L

This is a LEGAL document. ALL fields must be filled out CORRECTLY and COMPLETELY.

Chevron Consultant: Science Applications Intl. Corp. (SAIC)
Address: 590 W. Central Ave, Suite I, Brea, CA 92821
Consultant Contact: STEVE TARGANYAN
Consultant Phone No.: (714) 257-6423
Consultant Project No.: 46010BR094-P10-011
Sampling Company: SAIC WALID MAKHLOUF
Sampled By (PRINT): ~~RYAN TEOXON~~ RPT
Sampler Signature: [signature]

~~Lancaster Laboratories~~ ~~TEST AMERICA INC.~~ ~~Lancaster, PA~~ RPT ~~Lab Contact: Megan Moeller~~ ~~Phone No.: (717)656-2300 Ext. 1246~~

Other Lab: TEST AMERICA INC. IRVINE, CA
LAB CONTACT: LENA DAVIDKOVA
PHONE NO.: (949) 261-1022

Temp. Blank Check: Time ___ Temp. ___

ANALYSES REQUIRED

Field Point Name	Matrix	Top Depth	Date (yymmdd)	Sample Time	# of Containers	Container Type	EPA 8260B/GC/MS TPH-G ☒ BTEX ☒ MTBE ☒ OXYGENATES ☒ HVOC ☐	EPA 8015B GRO ☐ DRO ☐ ORO ☐ HC SCREEN ☐	EPA 8021B BTEX ☐ MTBE ☐	EPA 6010 Ca, Fe, K, Mg, Mn, Na	EPA 6010/7000 TITLE 22 METALS ☐ TTLC ☐ STLC ☐	EPA 150.1 PH ☐ EPA 310.1 ALKALINITY ☐	SM 2510B SPECIFIC CONDUCTIVITY	EPA 418.1 TRPH ☐ EPA 413.1 OIL & GREASE ☐			Notes / Comments
TK92E	S	23	100902	14:25	4	ENCORES	X										
TK92W	S		100902	14:45	4	Encores	X										

Preservation Codes: H = HCl, T = Thiosulfate, N = HNO_3, B = NaOH, S = H_2SO_4, O = Other

Special Instructions: EDF REQ'D ~~[illegible]~~ RPT

21:00 9/2/10 [initials]

Relinquished By	Company	Date / Time:	Relinquished To	Company	Date / Time:
[signature]	SAIC	9/2/10 16:45	[signature]	SAIC	9/2/10 16:45
[signature]	SAIC	9/2/10 18:21	[signature]	TAI	9/02/10 1821
[signature]	TAI	9/02/10 1900	[signature]		9/2/10 19:00

Turnaround Time (TAT): Standard ☒ wm, 24 Hours ☒, 48 Hours ☐, 72 Hours ☐, Other ☐

Sample Integrity: (Check by lab on arrival) Custody Seals Intact: ___ On Ice: X Temp.: 3.9

21846

TestAmerica
THE LEADER IN ENVIRONMENTAL TESTING
17461 Derian Avenue. Suite 100, Irvine, CA 92614 (949) 261-1022 Fax:(949) 260-3297

LABORATORY REPORT

Prepared For: SAIC - Brea - Chevron
590 West Central Avenue, Suite I
Brea, CA 92821-3034
Attention: Steve Targanyan

Project: CVX 1001654 601 S. Vail Ave.
Montebello, CA

Sampled: 09/14/10-09/15/10
Received: 09/15/10
Issued: 09/24/10 16:06

NELAP #01108CA California ELAP#2706 CSDLAC #10256 AZ #AZ0671 NV #CA01531

The results listed within this Laboratory Report pertain only to the samples tested in the laboratory. The analyses contained in this report were performed in accordance with the applicable certifications as noted. All soil samples are reported on a wet weight basis unless otherwise noted in the report. This Laboratory Report is confidential and is intended for the sole use of TestAmerica and its client. This report shall not be reproduced, except in full, without written permission from TestAmerica. The Chain of Custody, 1 page, is included and is an integral part of this report.
This entire report was reviewed and approved for release.

SAMPLE CROSS REFERENCE

LABORATORY ID	CLIENT ID	MATRIX
ITI1264-01	TK-92-PIPING-0-S-5-100914	Soil
ITI1264-02	TK-92-PIPING-20-S-5-100914	Soil
ITI1264-03	TK-92-PIPING-40-S-5-100914	Soil
ITI1264-04	TK-92-PIPING-60-S-5-100914	Soil
ITI1264-05	TK-92-PIPING-80NE-S-5-100914	Soil

Reviewed By:

TestAmerica Irvine

Lena Davidk ova
Project Manager

TestAmerica
THE LEADER IN ENVIRONMENTAL TESTING
17461 Derian Avenue. Suite 100, Irvine, CA 92614 (949) 261-1022 Fax:(949) 260-3297

SAIC - Brea - Chevron
590 West Central Avenue, Suite I
Brea, CA 92821-3034
Attention: Steve Targanyan

Project ID: CVX 1001654 601 S. Vail Ave. Montebello, CA

Report Number: ITI1264

Sampled: 09/14/10-09/15/10
Received: 09/15/10

VOLATILE FUEL HYDROCARBONS BY GC/MS (EPA 5035/CA LUFT)

Analyte	Method	Batch	MDL Limit	Reporting Limit	Sample Result	Dilution Factor	Date Extracted	Date Analyzed	Data Qualifiers
Sample ID: ITI1264-01 (TK-92-PIPING-0-S-5-100914 - Soil)					**Sampled: 09/14/10**				
Reporting Units: ug/kg									
Volatile Fuel Hydrocarbons (C4-C12)	TPHby GC/MS	10I1771	48	80	ND	0.803	09/15/10	09/17/10	
Surrogate: Dibromofluoromethane (80-125%)					*89 %*				
Surrogate: Toluene-d8 (80-120%)					*102 %*				
Surrogate: 4-Bromofluorobenzene (80-120%)					*96 %*				
Sample ID: ITI1264-02 (TK-92-PIPING-20-S-5-100914 - Soil)					**Sampled: 09/14/10**				
Reporting Units: ug/kg									
Volatile Fuel Hydrocarbons (C4-C12)	TPHby GC/MS	10I2290	68	110	ND	1.13	09/15/10	09/22/10	
Surrogate: Dibromofluoromethane (80-125%)					*96 %*				
Surrogate: Toluene-d8 (80-120%)					*103 %*				
Surrogate: 4-Bromofluorobenzene (80-120%)					*101 %*				
Sample ID: ITI1264-03 (TK-92-PIPING-40-S-5-100914 - Soil)					**Sampled: 09/14/10**				
Reporting Units: ug/kg									
Volatile Fuel Hydrocarbons (C4-C12)	TPHby GC/MS	10I1771	54	91	ND	0.907	09/15/10	09/17/10	
Surrogate: Dibromofluoromethane (80-125%)					*89 %*				
Surrogate: Toluene-d8 (80-120%)					*101 %*				
Surrogate: 4-Bromofluorobenzene (80-120%)					*97 %*				
Sample ID: ITI1264-04 (TK-92-PIPING-60-S-5-100914 - Soil)					**Sampled: 09/14/10**				
Reporting Units: ug/kg									
Volatile Fuel Hydrocarbons (C4-C12)	TPHby GC/MS	10I1771	52	86	ND	0.864	09/15/10	09/17/10	
Surrogate: Dibromofluoromethane (80-125%)					*91 %*				
Surrogate: Toluene-d8 (80-120%)					*101 %*				
Surrogate: 4-Bromofluorobenzene (80-120%)					*94 %*				
Sample ID: ITI1264-05 (TK-92-PIPING-80NE-S-5-100914 - Soil)					**Sampled: 09/15/10**				
Reporting Units: ug/kg									
Volatile Fuel Hydrocarbons (C4-C12)	TPHby GC/MS	10I1771	52	87	ND	0.874	09/15/10	09/17/10	
Surrogate: Dibromofluoromethane (80-125%)					*92 %*				
Surrogate: Toluene-d8 (80-120%)					*102 %*				
Surrogate: 4-Bromofluorobenzene (80-120%)					*96 %*				

TestAmerica Irvine

Lena Davidk ova
Project Manager

The results pertain only to the samples tested in the laboratory. This report shall not be reproduced, except in full, without written permission from TestAmerica.

TestAmerica
THE LEADER IN ENVIRONMENTAL TESTING
17461 Derian Avenue. Suite 100, Irvine, CA 92614 (949) 261-1022 Fax:(949) 260-3297

SAIC - Brea - Chevron
590 West Central Avenue, Suite I
Brea, CA 92821-3034
Attention: Steve Targanyan

Project ID: CVX 1001654 601 S. Vail Ave. Montebello, CA
Report Number: ITI1264
Sampled: 09/14/10-09/15/10
Received: 09/15/10

BTEX/OXYGENATES by GC/MS (EPA 5035/8260B)

Analyte	Method	Batch	MDL Limit	Reporting Limit	Sample Result	Dilution Factor	Date Extracted	Date Analyzed	Data Qualifiers
ample ID: ITI1264-01 (TK-92-PIPING-0-S-5-100914 - Soil)					**Sampled: 09/14/10**				
Reporting Units: ug/kg									
Benzene	EPA 8260B	10I1771	0.40	1.6	ND	0.803	09/15/10	09/17/10	
hylbenzene	EPA 8260B	10I1771	0.40	1.6	ND	0.803	09/15/10	09/17/10	
oluene	EPA 8260B	10I1771	0.40	1.6	ND	0.803	09/15/10	09/17/10	
m,p-Xylenes	EPA 8260B	10I1771	0.64	1.6	ND	0.803	09/15/10	09/17/10	
Xylene	EPA 8260B	10I1771	0.40	1.6	ND	0.803	09/15/10	09/17/10	
ylenes, Total	EPA 8260B	10I1771	1.0	3.2	ND	0.803	09/15/10	09/17/10	
Di-isopropyl Ether (DIPE)	EPA 8260B	10I1771	0.40	4.0	ND	0.803	09/15/10	09/17/10	
hyl tert-Butyl Ether (ETBE)	EPA 8260B	10I1771	0.47	4.0	ND	0.803	09/15/10	09/17/10	
ethyl-tert-butyl Ether (MTBE)	EPA 8260B	10I1771	0.80	4.0	ND	0.803	09/15/10	09/17/10	
tert-Amyl Methyl Ether (TAME)	EPA 8260B	10I1771	0.51	4.0	ND	0.803	09/15/10	09/17/10	
tert-Butanol (TBA)	EPA 8260B	10I1771	8.0	40	ND	0.803	09/15/10	09/17/10	
rrogate: 4-Bromofluorobenzene (80-120%)					*96 %*				
urrogate: Dibromofluoromethane (80-125%)					*89 %*				
Surrogate: Toluene-d8 (80-120%)					*102 %*				
ample ID: ITI1264-02 (TK-92-PIPING-20-S-5-100914 - Soil)					**Sampled: 09/14/10**				
Reporting Units: ug/kg									
Benzene	EPA 8260B	10I1771	0.64	2.5	ND	1.27	09/15/10	09/17/10	
hylbenzene	EPA 8260B	10I1771	0.64	2.5	ND	1.27	09/15/10	09/17/10	
oluene	EPA 8260B	10I1771	0.64	2.5	ND	1.27	09/15/10	09/17/10	
m,p-Xylenes	EPA 8260B	10I1771	1.0	2.5	ND	1.27	09/15/10	09/17/10	
Xylene	EPA 8260B	10I1771	0.64	2.5	ND	1.27	09/15/10	09/17/10	
ylenes, Total	EPA 8260B	10I1771	1.7	5.1	ND	1.27	09/15/10	09/17/10	
Di-isopropyl Ether (DIPE)	EPA 8260B	10I1771	0.64	6.4	ND	1.27	09/15/10	09/17/10	
Ethyl tert-Butyl Ether (ETBE)	EPA 8260B	10I1771	0.74	6.4	ND	1.27	09/15/10	09/17/10	
ethyl-tert-butyl Ether (MTBE)	EPA 8260B	10I1771	1.3	6.4	ND	1.27	09/15/10	09/17/10	
t-Amyl Methyl Ether (TAME)	EPA 8260B	10I1771	0.81	6.4	ND	1.27	09/15/10	09/17/10	
tert-Butanol (TBA)	EPA 8260B	10I1771	13	64	ND	1.27	09/15/10	09/17/10	
rrogate: 4-Bromofluorobenzene (80-120%)					*95 %*				
rrogate: Dibromofluoromethane (80-125%)					*90 %*				
Surrogate: Toluene-d8 (80-120%)					*101 %*				

estAmerica Irvine

Lena Davidk ova
Project Manager

The results pertain only to the samples tested in the laboratory. This report shall not be reproduced, except in full, without written permission from TestAmerica.

TestAmerica
THE LEADER IN ENVIRONMENTAL TESTING
17461 Derian Avenue. Suite 100, Irvine, CA 92614 (949) 261-1022 Fax:(949) 260-3297

SAIC - Brea - Chevron
590 West Central Avenue, Suite I
Brea, CA 92821-3034
Attention: Steve Targanyan

Project ID: CVX 1001654 601 S. Vail Ave. Montebello, CA
Report Number: ITI1264
Sampled: 09/14/10-09/15/10
Received: 09/15/10

BTEX/OXYGENATES by GC/MS (EPA 5035/8260B)

Analyte	Method	Batch	MDL Limit	Reporting Limit	Sample Result	Dilution Factor	Date Extracted	Date Analyzed	Data Qualifiers
Sample ID: ITI1264-03 (TK-92-PIPING-40-S-5-100914 - Soil)					**Sampled: 09/14/10**				
Reporting Units: ug/kg									
Benzene	EPA 8260B	10I1771	0.45	1.8	ND	0.907	09/15/10	09/17/10	
Ethylbenzene	EPA 8260B	10I1771	0.45	1.8	ND	0.907	09/15/10	09/17/10	
Toluene	EPA 8260B	10I1771	0.45	1.8	ND	0.907	09/15/10	09/17/10	
m,p-Xylenes	EPA 8260B	10I1771	0.73	1.8	ND	0.907	09/15/10	09/17/10	
o-Xylene	EPA 8260B	10I1771	0.45	1.8	ND	0.907	09/15/10	09/17/10	
Xylenes, Total	EPA 8260B	10I1771	1.2	3.6	ND	0.907	09/15/10	09/17/10	
Di-isopropyl Ether (DIPE)	EPA 8260B	10I1771	0.45	4.5	ND	0.907	09/15/10	09/17/10	
Ethyl tert-Butyl Ether (ETBE)	EPA 8260B	10I1771	0.53	4.5	ND	0.907	09/15/10	09/17/10	
Methyl-tert-butyl Ether (MTBE)	EPA 8260B	10I1771	0.91	4.5	ND	0.907	09/15/10	09/17/10	
tert-Amyl Methyl Ether (TAME)	EPA 8260B	10I1771	0.58	4.5	ND	0.907	09/15/10	09/17/10	
tert-Butanol (TBA)	EPA 8260B	10I1771	9.1	45	ND	0.907	09/15/10	09/17/10	
Surrogate: 4-Bromofluorobenzene (80-120%)					*97 %*				
Surrogate: Dibromofluoromethane (80-125%)					*89 %*				
Surrogate: Toluene-d8 (80-120%)					*101 %*				
Sample ID: ITI1264-04 (TK-92-PIPING-60-S-5-100914 - Soil)					**Sampled: 09/14/10**				
Reporting Units: ug/kg									
Benzene	EPA 8260B	10I1771	0.43	1.7	ND	0.864	09/15/10	09/17/10	
Ethylbenzene	EPA 8260B	10I1771	0.43	1.7	ND	0.864	09/15/10	09/17/10	
Toluene	EPA 8260B	10I1771	0.43	1.7	ND	0.864	09/15/10	09/17/10	
m,p-Xylenes	EPA 8260B	10I1771	0.69	1.7	ND	0.864	09/15/10	09/17/10	
o-Xylene	EPA 8260B	10I1771	0.43	1.7	ND	0.864	09/15/10	09/17/10	
Xylenes, Total	EPA 8260B	10I1771	1.1	3.5	ND	0.864	09/15/10	09/17/10	
Di-isopropyl Ether (DIPE)	EPA 8260B	10I1771	0.43	4.3	ND	0.864	09/15/10	09/17/10	
Ethyl tert-Butyl Ether (ETBE)	EPA 8260B	10I1771	0.50	4.3	ND	0.864	09/15/10	09/17/10	
Methyl-tert-butyl Ether (MTBE)	EPA 8260B	10I1771	0.86	4.3	ND	0.864	09/15/10	09/17/10	
tert-Amyl Methyl Ether (TAME)	EPA 8260B	10I1771	0.55	4.3	ND	0.864	09/15/10	09/17/10	
tert-Butanol (TBA)	EPA 8260B	10I1771	8.6	43	ND	0.864	09/15/10	09/17/10	
Surrogate: 4-Bromofluorobenzene (80-120%)					*94 %*				
Surrogate: Dibromofluoromethane (80-125%)					*91 %*				
Surrogate: Toluene-d8 (80-120%)					*101 %*				

TestAmerica Irvine

Lena Davidk ova
Project Manager

The results pertain only to the samples tested in the laboratory. This report shall not be reproduced, except in full, without written permission from TestAmerica.

TestAmerica
THE LEADER IN ENVIRONMENTAL TESTING
17461 Derian Avenue. Suite 100, Irvine, CA 92614 (949) 261-1022 Fax:(949) 260-3297

SAIC - Brea - Chevron
590 West Central Avenue, Suite 1
Brea, CA 92821-3034
Attention: Steve Targanyan

Project ID: CVX 1001654 601 S. Vail Ave. Montebello, CA
Report Number: ITI1264
Sampled: 09/14/10-09/15/10
Received: 09/15/10

BTEX/OXYGENATES by GC/MS (EPA 5035/8260B)

Analyte	Method	Batch	MDL Limit	Reporting Limit	Sample Result	Dilution Factor	Date Extracted	Date Analyzed	Data Qualifiers
ımple ID: ITI1264-05 (TK-92-PIPING-80NE-S-5-100914 - Soil)					**Sampled: 09/15/10**				
Reporting Units: ug/kg									
Benzene	EPA 8260B	10I1771	0.44	1.7	ND	0.874	09/15/10	09/17/10	
hylbenzene	EPA 8260B	10I1771	0.44	1.7	ND	0.874	09/15/10	09/17/10	
ı oluene	EPA 8260B	10I1771	0.44	1.7	ND	0.874	09/15/10	09/17/10	
m,p-Xylenes	EPA 8260B	10I1771	0.70	1.7	ND	0.874	09/15/10	09/17/10	
Xylene	EPA 8260B	10I1771	0.44	1.7	ND	0.874	09/15/10	09/17/10	
ylenes, Total	EPA 8260B	10I1771	1.1	3.5	ND	0.874	09/15/10	09/17/10	
Di-isopropyl Ether (DIPE)	EPA 8260B	10I1771	0.44	4.4	ND	0.874	09/15/10	09/17/10	
hyl tert-Butyl Ether (ETBE)	EPA 8260B	10I1771	0.51	4.4	ND	0.874	09/15/10	09/17/10	
ethyl-tert-butyl Ether (MTBE)	EPA 8260B	10I1771	0.87	4.4	ND	0.874	09/15/10	09/17/10	
tert-Amyl Methyl Ether (TAME)	EPA 8260B	10I1771	0.56	4.4	ND	0.874	09/15/10	09/17/10	
tert-Butanol (TBA)	EPA 8260B	10I1771	8.7	44	ND	0.874	09/15/10	09/17/10	
ırrogate: 4-Bromofluorobenzene (80-120%)					*96 %*				
urrogate: Dibromofluoromethane (80-125%)					*92 %*				
Surrogate: Toluene-d8 (80-120%)					*102 %*				

estAmerica Irvine

Lena Davidk ova
Project Manager

The results pertain only to the samples tested in the laboratory. This report shall not be reproduced, except in full, without written permission from TestAmerica.

TestAmerica
THE LEADER IN ENVIRONMENTAL TESTING
17461 Derian Avenue. Suite 100, Irvine, CA 92614 (949) 261-1022 Fax:(949) 260-3297

SAIC - Brea - Chevron
590 West Central Avenue, Suite I
Brea, CA 92821-3034
Attention: Steve Targanyan

Project ID: CVX 1001654 601 S. Vail Ave. Montebello, CA
Report Number: ITI1264

Sampled: 09/14/10-09/15/10
Received: 09/15/10

SHORT HOLD TIME DETAIL REPORT

	Hold Time (in days)	Date/Time Sampled	Date/Time Received	Date/Time Extracted	Date/Time Analyzed
Sample ID: TK-92-PIPING-0-S-5-100914 (ITI1264-01) - Soil					
EPA 8260B	2	09/14/2010 10:30	09/15/2010 15:15	09/15/2010 22:30	09/17/2010 12:04
TPHby GC/MS	2	09/14/2010 10:30	09/15/2010 15:15	09/15/2010 22:30	09/17/2010 12:04
Sample ID: TK-92-PIPING-20-S-5-100914 (ITI1264-02) - Soil					
EPA 8260B	2	09/14/2010 10:35	09/15/2010 15:15	09/15/2010 22:30	09/17/2010 12:32
TPHby GC/MS	2	09/14/2010 10:35	09/15/2010 15:15	09/15/2010 22:30	09/22/2010 19:19
Sample ID: TK-92-PIPING-40-S-5-100914 (ITI1264-03) - Soil					
EPA 8260B	2	09/14/2010 10:45	09/15/2010 15:15	09/15/2010 22:30	09/17/2010 13:00
TPHby GC/MS	2	09/14/2010 10:45	09/15/2010 15:15	09/15/2010 22:30	09/17/2010 13:00
Sample ID: TK-92-PIPING-60-S-5-100914 (ITI1264-04) - Soil					
EPA 8260B	2	09/14/2010 15:15	09/15/2010 15:15	09/15/2010 22:30	09/17/2010 13:28
TPHby GC/MS	2	09/14/2010 15:15	09/15/2010 15:15	09/15/2010 22:30	09/17/2010 13:28
Sample ID: TK-92-PIPING-80NE-S-5-100914 (ITI1264-05) - Soil					
EPA 8260B	2	09/15/2010 10:00	09/15/2010 15:15	09/15/2010 22:30	09/17/2010 13:55
TPHby GC/MS	2	09/15/2010 10:00	09/15/2010 15:15	09/15/2010 22:30	09/17/2010 13:55

TestAmerica Irvine

Lena Davidk ova
Project Manager

The results pertain only to the samples tested in the laboratory. This report shall not be reproduced, except in full, without written permission from TestAmerica.

TestAmerica
THE LEADER IN ENVIRONMENTAL TESTING
17461 Derian Avenue. Suite 100, Irvine, CA 92614 (949) 261-1022 Fax:(949) 260-3297

SAIC - Brea - Chevron
590 West Central Avenue, Suite I
Brea, CA 92821-3034
Attention: Steve Targanyan

Project ID: CVX 1001654 601 S. Vail Ave. Montebello, CA
Report Number: ITI1264
Sampled: 09/14/10-09/15/10
Received: 09/15/10

METHOD BLANK/QC DATA

VOLATILE FUEL HYDROCARBONS BY GC/MS (EPA 5035/CA LUFT)

Analyte	Result	Reporting Limit	MDL	Units	Spike Level	Source Result	%REC	%REC Limits	RPD	RPD Limit	Data Qualifiers
Batch: 10I1771 Extracted: 09/17/10											
Blank Analyzed: 09/17/2010 (10I1771-BLK1)											
Volatile Fuel Hydrocarbons (C4-C12)	ND	100	60	ug/kg							
Surrogate: Dibromofluoromethane	*46.1*			*ug/kg*	*50.0*		*92*	*80-125*			
Surrogate: Toluene-d8	*52.4*			*ug/kg*	*50.0*		*105*	*80-120*			
Surrogate: 4-Bromofluorobenzene	*51.3*			*ug/kg*	*50.0*		*103*	*80-120*			
LCS Analyzed: 09/17/2010 (10I1771-BS2)											**MNR1**
Volatile Fuel Hydrocarbons (C4-C12)	766	100	60	ug/kg	1000		77	60-135			
Surrogate: Dibromofluoromethane	*47.4*			*ug/kg*	*50.0*		*95*	*80-125*			
Surrogate: Toluene-d8	*51.8*			*ug/kg*	*50.0*		*104*	*80-120*			
Surrogate: 4-Bromofluorobenzene	*50.8*			*ug/kg*	*50.0*		*102*	*80-120*			
LCS Dup Analyzed: 09/17/2010 (10I1771-BSD2)											
Volatile Fuel Hydrocarbons (C4-C12)	733	100	60	ug/kg	1000		73	60-135	4	20	
Surrogate: Dibromofluoromethane	*45.6*			*ug/kg*	*50.0*		*91*	*80-125*			
Surrogate: Toluene-d8	*52.1*			*ug/kg*	*50.0*		*104*	*80-120*			
Surrogate: 4-Bromofluorobenzene	*51.6*			*ug/kg*	*50.0*		*103*	*80-120*			
Batch: 10I2290 Extracted: 09/22/10											
Blank Analyzed: 09/22/2010 (10I2290-BLK1)											
Volatile Fuel Hydrocarbons (C4-C12)	ND	100	60	ug/kg							
Surrogate: Dibromofluoromethane	*48.8*			*ug/kg*	*50.0*		*98*	*80-125*			
Surrogate: Toluene-d8	*51.9*			*ug/kg*	*50.0*		*104*	*80-120*			
Surrogate: 4-Bromofluorobenzene	*50.7*			*ug/kg*	*50.0*		*101*	*80-120*			
LCS Analyzed: 09/22/2010 (10I2290-BS2)											
Volatile Fuel Hydrocarbons (C4-C12)	744	100	60	ug/kg	1000		74	60-135			
Surrogate: Dibromofluoromethane	*49.9*			*ug/kg*	*50.0*		*100*	*80-125*			
Surrogate: Toluene-d8	*52.2*			*ug/kg*	*50.0*		*104*	*80-120*			
Surrogate: 4-Bromofluorobenzene	*51.4*			*ug/kg*	*50.0*		*103*	*80-120*			

TestAmerica Irvine

Lena Davidkova
Project Manager

The results pertain only to the samples tested in the laboratory. This report shall not be reproduced, except in full, without written permission from TestAmerica.

TestAmerica
THE LEADER IN ENVIRONMENTAL TESTING
17461 Derian Avenue. Suite 100, Irvine, CA 92614 (949) 261-1022 Fax:(949) 260-3297

SAIC - Brea - Chevron
590 West Central Avenue, Suite I
Brea, CA 92821-3034
Attention: Steve Targanyan

Project ID: CVX 1001654 601 S. Vail Ave. Montebello, CA
Report Number: ITI1264

Sampled: 09/14/10-09/15/10
Received: 09/15/10

METHOD BLANK/QC DATA

VOLATILE FUEL HYDROCARBONS BY GC/MS (EPA 5035/CA LUFT)

Analyte	Result	Reporting Limit	MDL	Units	Spike Level	Source Result	%REC	%REC Limits	RPD	RPD Limit	Data Qualifiers
Batch: 10I2290 Extracted: 09/22/10											
Matrix Spike Analyzed: 09/22/2010 (10I2290-MS1)					**Source: ITI1705-02**						
Volatile Fuel Hydrocarbons (C4-C12)	2040	98	59	ug/k g	3380	ND	60	50-140			
Surrogate: Dibromofluoromethane	*50.9*			*ug/kg*	*49.0*		*104*	*80-125*			
Surrogate: Toluene-d8	*50.6*			*ug/kg*	*49.0*		*103*	*80-120*			
Surrogate: 4-Bromofluorobenzene	*50.1*			*ug/kg*	*49.0*		*102*	*80-120*			
Matrix Spike Dup Analyzed: 09/22/2010 (10I2290-MSD1)					**Source: ITI1705-02**						
Volatile Fuel Hydrocarbons (C4-C12)	1990	98	59	ug/k g	3400	ND	59	50-140	3	25	
Surrogate: Dibromofluoromethane	*50.8*			*ug/kg*	*49.2*		*103*	*80-125*			
Surrogate: Toluene-d8	*51.1*			*ug/kg*	*49.2*		*104*	*80-120*			
Surrogate: 4-Bromofluorobenzene	*49.4*			*ug/kg*	*49.2*		*100*	*80-120*			

TestAmerica Irvine

Lena Davidk ova
Project Manager

The results pertain only to the samples tested in the laboratory. This report shall not be reproduced, except in full, without written permission from TestAmerica.

TestAmerica
THE LEADER IN ENVIRONMENTAL TESTING
17461 Derian Avenue. Suite 100, Irvine, CA 92614 (949) 261-1022 Fax:(949) 260-3297

SAIC - Brea - Chevron
590 West Central Avenue, Suite I
Brea, CA 92821-3034
Attention: Steve Targanyan

Project ID: CVX 1001654 601 S. Vail Ave. Montebello, CA
Report Number: ITI1264
Sampled: 09/14/10-09/15/10
Received: 09/15/10

METHOD BLANK/QC DATA

BTEX/OXYGENATES by GC/MS (EPA 5035/8260B)

Analyte	Result	Reporting Limit	MDL	Units	Spike Level	Source Result	%REC	%REC Limits	RPD	RPD Limit	Data Qualifiers
Batch: 10I1771 Extracted: 09/17/10											
Blank Analyzed: 09/17/2010 (10I1771-BLK1)											
Benzene	ND	2.0	0.50	ug/kg							
Ethylbenzene	ND	2.0	0.50	ug/kg							
Toluene	ND	2.0	0.50	ug/kg							
m,p-Xylenes	ND	2.0	0.80	ug/kg							
o-Xylene	ND	2.0	0.50	ug/kg							
Xylenes, Total	ND	4.0	1.3	ug/kg							
Di-isopropyl Ether (DIPE)	ND	5.0	0.50	ug/kg							
Ethyl tert-Butyl Ether (ETBE)	ND	5.0	0.58	ug/kg							
Methyl-tert-butyl Ether (MTBE)	ND	5.0	1.0	ug/kg							
tert-Amyl Methyl Ether (TAME)	ND	5.0	0.64	ug/kg							
tert-Butanol (TBA)	ND	50	10	ug/kg							
Surrogate: 4-Bromofluorobenzene	*51.3*			*ug/kg*	*50.0*		*103*	*80-120*			
Surrogate: Dibromofluoromethane	*46.1*			*ug/kg*	*50.0*		*92*	*80-125*			
Surrogate: Toluene-d8	*52.4*			*ug/kg*	*50.0*		*105*	*80-120*			
LCS Analyzed: 09/17/2010 (10I1771-BS1)											**MNR1**
Benzene	56.0	2.0	0.50	ug/kg	50.0		112	65-120			
Ethylbenzene	54.5	2.0	0.50	ug/kg	50.0		109	70-125			
Toluene	52.3	2.0	0.50	ug/kg	50.0		105	70-125			
m,p-Xylenes	111	2.0	0.80	ug/kg	100		111	70-125			
o-Xylene	56.4	2.0	0.50	ug/kg	50.0		113	70-125			
Xylenes, Total	167	4.0	1.3	ug/kg	150		112	70-125			
Di-isopropyl Ether (DIPE)	55.1	5.0	0.50	ug/kg	50.0		110	60-140			
Ethyl tert-Butyl Ether (ETBE)	52.7	5.0	0.58	ug/kg	50.0		105	60-140			
Methyl-tert-butyl Ether (MTBE)	53.7	5.0	1.0	ug/kg	50.0		107	60-140			
tert-Amyl Methyl Ether (TAME)	53.3	5.0	0.64	ug/kg	50.0		107	60-145			
tert-Butanol (TBA)	246	50	10	ug/kg	250		98	70-135			
Surrogate: 4-Bromofluorobenzene	*51.0*			*ug/kg*	*50.0*		*102*	*80-120*			
Surrogate: Dibromofluoromethane	*49.6*			*ug/kg*	*50.0*		*99*	*80-125*			
Surrogate: Toluene-d8	*53.1*			*ug/kg*	*50.0*		*106*	*80-120*			

TestAmerica Irvine

Lena Davidkova
Project Manager

The results pertain only to the samples tested in the laboratory. This report shall not be reproduced, except in full, without written permission from TestAmerica.

TestAmerica
THE LEADER IN ENVIRONMENTAL TESTING
17461 Derian Avenue. Suite 100, Irvine, CA 92614 (949) 261-1022 Fax:(949) 260-3297

SAIC - Brea - Chevron
590 West Central Avenue, Suite I
Brea, CA 92821-3034
Attention: Steve Targanyan

Project ID: CVX 1001654 601 S. Vail Ave. Montebello, CA

Report Number: ITI1264

Sampled: 09/14/10-09/15/10
Received: 09/15/10

METHOD BLANK/QC DATA

BTEX/OXYGENATES by GC/MS (EPA 5035/8260B)

Analyte	Result	Reporting Limit	MDL	Units	Spike Level	Source Result	%REC	%REC Limits	RPD	RPD Limit	Data Qualifiers
Batch: 10I1771 Extracted: 09/17/10											
LCS Dup Analyzed: 09/17/2010 (10I1771-BSD1)											
Benzene	55.5	2.0	0.50	ug/k g	50.0		111	65-120	0.9	20	
Ethylbenzene	54.7	2.0	0.50	ug/k g	50.0		109	70-125	0.3	20	
Toluene	52.3	2.0	0.50	ug/k g	50.0		105	70-125	0.04	20	
m,p-Xylenes	112	2.0	0.80	ug/k g	100		112	70-125	1	20	
o-Xylene	55.5	2.0	0.50	ug/k g	50.0		111	70-125	2	20	
Xylenes, Total	168	4.0	1.3	ug/k g	150		112	70-125	0.3	20	
Di-isopropyl Ether (DIPE)	52.8	5.0	0.50	ug/k g	50.0		106	60-140	4	20	
Ethyl tert-Butyl Ether (ETBE)	50.6	5.0	0.58	ug/k g	50.0		101	60-140	4	20	
Methyl-tert-butyl Ether (MTBE)	50.6	5.0	1.0	ug/k g	50.0		101	60-140	6	25	
tert-Amyl Methyl Ether (TAME)	50.3	5.0	0.64	ug/k g	50.0		101	60-145	6	20	
tert-Butanol (TBA)	263	50	10	ug/k g	250		105	70-135	7	20	
Surrogate: 4-Bromofluorobenzene	*50.1*			*ug/kg*	*50.0*		*100*	*80-120*			
Surrogate: Dibromofluoromethane	*47.2*			*ug/kg*	*50.0*		*94*	*80-125*			
Surrogate: Toluene-d8	*52.4*			*ug/kg*	*50.0*		*105*	*80-120*			

TestAmerica Irvine

Lena Davidk ova
Project Manager

The results pertain only to the samples tested in the laboratory. This report shall not be reproduced, except in full, without written permission from TestAmerica.

17461 Derian Avenue. Suite 100, Irvine, CA 92614 (949) 261-1022 Fax:(949) 260-3297

SAIC - Brea - Chevron
590 West Central Avenue, Suite I
3rea, CA 92821-3034
Attention: Steve Targanyan

Project ID: CVX 1001654 601 S. Vail Ave. Montebello, CA
Report Number: ITI1264
Sampled: 09/14/10-09/15/10
Received: 09/15/10

DATA QUALIFIERS AND DEFINITIONS

MNR1 There was no MS/MSD analyzed with this batch due to insufficient sample volume. See Blank Spik e/Blank Spik e Duplicate.

ND Analyte NOT DETECTED at or above the reporting limit or MDL, if MDL is specified.

RPD Relative Percent Difference

ADDITIONAL COMMENTS

For 8260 analyses:

Due to the high water solubility of alcohols and k etones, the calibration criteria for these compounds is <30% RSD. The average % RSD of all compounds in the calibration is 15%, in accordance with EPA methods.

For Volatile Fuel Hydrocarbons (C4-C12):

Volatile Fuel Hydrocarbons (C4-C12) are q uantitated against a gasoline standard. Quantitation begins immediately before TBA-d9.

:stAmerica Irvine

Lena Davidk ova
Project Manager

The results pertain only to the samples tested in the laboratory. This report shall not be reproduced, except in full, without written permission from TestAmerica.

17461 Derian Avenue. Suite 100, Irvine, CA 92614 (949) 261-1022 Fax:(949) 260-3297

SAIC - Brea - Chevron
590 West Central Avenue, Suite I
Brea, CA 92821-3034
Attention: Steve Targanyan

Project ID: CVX 1001654 601 S. Vail Ave. Montebello, CA

Report Number: ITI1264

Sampled: 09/14/10-09/15/10
Received: 09/15/10

Certification Summary

TestAmerica Irvine

Method	Matrix	Nelac	California
EPA 8260B	Soil	X	X
TPHby GC/MS	Soil	X	X

Nevada and NELAP provide analyte specific accreditations. Analyte specific information for TestAmerica may be obtained by contacting the laboratory or visiting our website at www.testamericainc.com

TestAmerica Irvine

Lena Davidk ova
Project Manager

The results pertain only to the samples tested in the laboratory. This report shall not be reproduced, except in full, without written permission from TestAmerica.

ITI 1264

CHAIN OF CUSTODY FORM

Chevron Environmental Management Company ■ 145 S. State College Boulevard, Suite 400 ■ Brea, CA 92821

COC 1 of 1

Chevron Site Number: 100-1654
Chevron Site Global ID: T0603700473
Chevron Site Address: 601 S. VAIL AVE. MONTEBELLO, CA
Chevron PM: JOHN PORSLEY
Chevron PM Phone No.: (714) 671-3341
☐ Marketing Business Unit (MBU) Job
☑ Construction/Retail Job
Charge Code: NWRTB 1001654 -0- ___
NWRTB 00 SITE NUMBER -0- WBS

WBS ELEMENTS:
Site Assessment: A1L Remediation Implementation: R5L
Site Monitoring: OML Operation Maintenance & Monitoring: M1L

This is a LEGAL document. ALL fields must be filled out CORRECTLY and COMPLETELY.

Chevron Consultant: Science Applications Intl. Corp. (SAIC)
Address: 590 W. Central Ave, Suite I, Brea, CA 92821
Consultant Contact: STEVE TARGANYAN
Consultant Phone No.: (714) 257-6407
Consultant Project No.: 46010BR085.P10.011
Sampling Company: SAIC
Sampled By (PRINT): RYAN TEGXON
Sampler Signature: [signature]

Lancaster Laboratories
Lancaster, PA
Lab Contact: Megan Moeller
Phone No.: (717)656-2300 Ext. 1246

Other Lab

Temp. Blank Check: Time / Temp.

ANALYSES REQUIRED

Preservation Codes: H = HCl, T = Thiosulfate, N = HNO_3, B = NaOH, S = H_2SO_4, O = Other

Special Instructions: EDF REQ'D

SAMPLE ID: Field Point Name	Matrix	Top Depth	Date (yymmdd)	Sample Time	# of Containers	Container Type	EPA 8260B/GC/MS TPH-G ☑ BTEX ☑ MTBE ☑ OXYGENATES ☑ HVOC ☐	EPA 8015B GRO ☐ DRO ☐ ORO ☐ HC SCREEN ☐	EPA 8021B BTEX ☐ MTBE ☐	EPA 6010 Ca, Fe, K, Mg, Mn, Na	EPA 6010/7000 TITLE 22 METALS ☐ TTLC ☐ STLC ☐	EPA 150.1 PH ☐ / EPA 310.1 ALKALINITY ☐	SM 2510B SPECIFIC CONDUCTIVITY	EPA 418.1 TRPH ☐ / EPA 413.1 OIL & GREASE ☐	Notes / Comments
TK-92-PIPING-0	S	5	100914	1030	4	ENCORES	X								
TK-92-PIPING-20	S	5	↓	1035	↓	↓	↓								
TK-92-PIPING-40	S	5	↓	1045	↓	↓	↓								
TK-92-PIPING-60	S	5	↓	1515	↓	↓	↓								
TK-92-PIPING-80 NE	S	5	100915	1000	4	ENCORES	X								

SA 9/15/10 20:15

Relinquished By	Company	Date / Time:	Relinquished To	Company	Date / Time:
[signature]	SAIC	9/15/10 1515			
Relinquished By	Company	Date / Time:	Relinquished To	Company	Date / Time:
Relinquished By	Company	Date / Time:	Relinquished To	Company	Date / Time:
			[signature]	TAI	9/15/10 1515

Turnaround Time (TAT): Standard ☑ 24 Hours ☐ 48 Hours ☐ 72 Hours ☐ Other ☐

Sample Integrity: (Check by lab on arrival)
Custody Seals Intact: ____ On Ice: X Temp.: 4.7°C

21843

COC Revision 13 1/2/2008

TestAmerica
THE LEADER IN ENVIRONMENTAL TESTING
17461 Derian Avenue. Suite 100, Irvine, CA 92614 (949) 261-1022 Fax:(949) 260-3297

LABORATORY REPORT

Prepared For: SAIC - Brea - Chevron
590 West Central Avenue, Suite I
Brea, CA 92821-3034
Attention: Steve Targanyan

Project: CVX 1001654 (not Chevron)
601 S. Vail Ave. Montebello, CA

Sampled: 09/16/10
Received: 09/16/10
Issued: 09/27/10 14:02

NELAP #01108CA California ELAP#2706 CSDLAC #10256 AZ #AZ0671 NV #CA01531

The results listed within this Laboratory Report pertain only to the samples tested in the laboratory. The analyses contained in this report were performed in accordance with the applicable certifications as noted. All soil samples are reported on a wet weight basis unless otherwise noted in the report. This Laboratory Report is confidential and is intended for the sole use of TestAmerica and its client. This report shall not be reproduced, except in full, without written permission from TestAmerica. The Chain of Custody, 1 page, is included and is an integral part of this report.
This entire report was reviewed and approved for release.

SAMPLE CROSS REFERENCE

LABORATORY ID	CLIENT ID	MATRIX
ITI1419-01	TK-92-PIPING-80-S-3-100916	Soil
ITI1419-02	TK-92-PIPING-100NE-S-2-100916	Soil
ITI1419-03	TK-92-PIPING-100-S-3-100916	Soil

Reviewed By:

TestAmerica Irvine

Lena Davidk ova
Project Manager

TestAmerica
THE LEADER IN ENVIRONMENTAL TESTING
17461 Derian Avenue. Suite 100, Irvine, CA 92614 (949) 261-1022 Fax:(949) 260-3297

SAIC - Brea - Chevron
590 West Central Avenue, Suite I
Brea, CA 92821-3034
Attention: Steve Targanyan

Project ID: CVX 1001654 (not Chevron)
601 S. Vail Ave. Montebello, CA
Report Number: ITI1419

Sampled: 09/16/10
Received: 09/16/10

VOLATILE FUEL HYDROCARBONS BY GC/MS (EPA 5035/CA LUFT)

Analyte	Method	Batch	MDL Limit	Reporting Limit	Sample Result	Dilution Factor	Date Extracted	Date Analyzed	Data Qualifiers
Sample ID: ITI1419-01 (TK-92-PIPING-80-S-3-100916 - Soil)									
Reporting Units: ug/kg									
Volatile Fuel Hydrocarbons (C4-C12)	TPHby GC/MS	10I1990	50	83	**100**	0.826	09/17/10	09/20/10	
Surrogate: Dibromofluoromethane (80-125%)					*95 %*				
Surrogate: Toluene-d8 (80-120%)					*105 %*				
Surrogate: 4-Bromofluorobenzene (80-120%)					*101 %*				
Sample ID: ITI1419-02 (TK-92-PIPING-100NE-S-2-100916 - Soil)									
Reporting Units: ug/kg									
Volatile Fuel Hydrocarbons (C4-C12)	TPHby GC/MS	10I1990	57	95	ND	0.949	09/17/10	09/20/10	
Surrogate: Dibromofluoromethane (80-125%)					*96 %*				
Surrogate: Toluene-d8 (80-120%)					*105 %*				
Surrogate: 4-Bromofluorobenzene (80-120%)					*101 %*				
Sample ID: ITI1419-03 (TK-92-PIPING-100-S-3-100916 - Soil)									
Reporting Units: ug/kg									
Volatile Fuel Hydrocarbons (C4-C12)	TPHby GC/MS	10I1990	47	79	ND	0.789	09/17/10	09/20/10	
Surrogate: Dibromofluoromethane (80-125%)					*96 %*				
Surrogate: Toluene-d8 (80-120%)					*105 %*				
Surrogate: 4-Bromofluorobenzene (80-120%)					*101 %*				

TestAmerica Irvine

Lena Davidk ova
Project Manager

The results pertain only to the samples tested in the laboratory. This report shall not be reproduced, except in full, without written permission from TestAmerica.

TestAmerica
THE LEADER IN ENVIRONMENTAL TESTING
17461 Derian Avenue. Suite 100, Irvine, CA 92614 (949) 261-1022 Fax:(949) 260-3297

SAIC - Brea - Chevron
590 West Central Avenue, Suite 1
Brea, CA 92821-3034
Attention: Steve Targanyan

Project ID: CVX 1001654 (not Chevron)
601 S. Vail Ave. Montebello, CA
Report Number: ITI1419

Sampled: 09/16/10
Received: 09/16/10

BTEX/OXYGENATES by GC/MS (EPA 5035/8260B)

Analyte	Method	Batch	MDL Limit	Reporting Limit	Sample Result	Dilution Factor	Date Extracted	Date Analyzed	Data Qualifiers
mple ID: ITI1419-01 (TK-92-PIPING-80-S-3-100916 - Soil)									
Reporting Units: ug/kg									
Benzene	EPA 8260B	10I1990	0.41	1.7	ND	0.826	09/17/10	09/20/10	
hylbenzene	EPA 8260B	10I1990	0.41	1.7	ND	0.826	09/17/10	09/20/10	
oluene	EPA 8260B	10I1990	0.41	1.7	ND	0.826	09/17/10	09/20/10	
m,p-Xylenes	EPA 8260B	10I1990	0.66	1.7	ND	0.826	09/17/10	09/20/10	
Xylene	EPA 8260B	10I1990	0.41	1.7	ND	0.826	09/17/10	09/20/10	
ylenes, Total	EPA 8260B	10I1990	1.1	3.3	ND	0.826	09/17/10	09/20/10	
Di-isopropyl Ether (DIPE)	EPA 8260B	10I1990	0.41	4.1	ND	0.826	09/17/10	09/20/10	
hyl tert-Butyl Ether (ETBE)	EPA 8260B	10I1990	0.48	4.1	ND	0.826	09/17/10	09/20/10	
ethyl-tert-butyl Ether (MTBE)	EPA 8260B	10I1990	0.83	4.1	ND	0.826	09/17/10	09/20/10	
tert-Amyl Methyl Ether (TAME)	EPA 8260B	10I1990	0.53	4.1	ND	0.826	09/17/10	09/20/10	
tert-Butanol (TBA)	EPA 8260B	10I1990	8.3	41	ND	0.826	09/17/10	09/20/10	
rrogate: 4-Bromofluorobenzene (80-120%)					*101 %*				
urrogate: Dibromofluoromethane (80-125%)					*95 %*				
Surrogate: Toluene-d8 (80-120%)					*105 %*				
mple ID: ITI1419-02 (TK-92-PIPING-100NE-S-2-100916 - Soil)									
Reporting Units: ug/kg									
Benzene	EPA 8260B	10I1990	0.47	1.9	ND	0.949	09/17/10	09/20/10	
hylbenzene	EPA 8260B	10I1990	0.47	1.9	ND	0.949	09/17/10	09/20/10	
luene	EPA 8260B	10I1990	0.47	1.9	ND	0.949	09/17/10	09/20/10	
m,p-Xylenes	EPA 8260B	10I1990	0.76	1.9	ND	0.949	09/17/10	09/20/10	
Xylene	EPA 8260B	10I1990	0.47	1.9	ND	0.949	09/17/10	09/20/10	
ylenes, Total	EPA 8260B	10I1990	1.2	3.8	ND	0.949	09/17/10	09/20/10	
Di-isopropyl Ether (DIPE)	EPA 8260B	10I1990	0.47	4.7	ND	0.949	09/17/10	09/20/10	
Ethyl tert-Butyl Ether (ETBE)	EPA 8260B	10I1990	0.55	4.7	ND	0.949	09/17/10	09/20/10	
ethyl-tert-butyl Ether (MTBE)	EPA 8260B	10I1990	0.95	4.7	ND	0.949	09/17/10	09/20/10	
t-Amyl Methyl Ether (TAME)	EPA 8260B	10I1990	0.61	4.7	ND	0.949	09/17/10	09/20/10	
tert-Butanol (TBA)	EPA 8260B	10I1990	9.5	47	ND	0.949	09/17/10	09/20/10	
rrogate: 4-Bromofluorobenzene (80-120%)					*101 %*				
rrogate: Dibromofluoromethane (80-125%)					*96 %*				
Surrogate: Toluene-d8 (80-120%)					*105 %*				

estAmerica Irvine

Lena Davidk ova
Project Manager

The results pertain only to the samples tested in the laboratory. This report shall not be reproduced, except in full, without written permission from TestAmerica.

TestAmerica
THE LEADER IN ENVIRONMENTAL TESTING
17461 Derian Avenue. Suite 100, Irvine, CA 92614 (949) 261-1022 Fax:(949) 260-3297

SAIC - Brea - Chevron
590 West Central Avenue, Suite I
Brea, CA 92821-3034
Attention: Steve Targanyan

Project ID: CVX 1001654 (not Chevron)
601 S. Vail Ave. Montebello, CA
Report Number: ITI1419

Sampled: 09/16/10
Received: 09/16/10

BTEX/OXYGENATES by GC/MS (EPA 5035/8260B)

Analyte	Method	Batch	MDL Limit	Reporting Limit	Sample Result	Dilution Factor	Date Extracted	Date Analyzed	Data Qualifiers
Sample ID: ITI1419-03 (TK-92-PIPING-100-S-3-100916 - Soil)									
Reporting Units: ug/kg									
Benzene	EPA 8260B	10I1990	0.39	1.6	ND	0.789	09/17/10	09/20/10	
Ethylbenzene	EPA 8260B	10I1990	0.39	1.6	ND	0.789	09/17/10	09/20/10	
Toluene	EPA 8260B	10I1990	0.39	1.6	ND	0.789	09/17/10	09/20/10	
m,p-Xylenes	EPA 8260B	10I1990	0.63	1.6	ND	0.789	09/17/10	09/20/10	
o-Xylene	EPA 8260B	10I1990	0.39	1.6	ND	0.789	09/17/10	09/20/10	
Xylenes, Total	EPA 8260B	10I1990	1.0	3.2	ND	0.789	09/17/10	09/20/10	
Di-isopropyl Ether (DIPE)	EPA 8260B	10I1990	0.39	3.9	ND	0.789	09/17/10	09/20/10	
Ethyl tert-Butyl Ether (ETBE)	EPA 8260B	10I1990	0.46	3.9	ND	0.789	09/17/10	09/20/10	
Methyl-tert-butyl Ether (MTBE)	EPA 8260B	10I1990	0.79	3.9	ND	0.789	09/17/10	09/20/10	
tert-Amyl Methyl Ether (TAME)	EPA 8260B	10I1990	0.50	3.9	ND	0.789	09/17/10	09/20/10	
tert-Butanol (TBA)	EPA 8260B	10I1990	7.9	39	ND	0.789	09/17/10	09/20/10	
Surrogate: 4-Bromofluorobenzene (80-120%)					*101 %*				
Surrogate: Dibromofluoromethane (80-125%)					*96 %*				
Surrogate: Toluene-d8 (80-120%)					*105 %*				

TestAmerica Irvine

Lena Davidk ova
Project Manager

The results pertain only to the samples tested in the laboratory. This report shall not be reproduced, except in full, without written permission from TestAmerica.

TestAmerica
THE LEADER IN ENVIRONMENTAL TESTING
17461 Derian Avenue. Suite 100, Irvine, CA 92614 (949) 261-1022 Fax:(949) 260-3297

SAIC - Brea - Chevron
590 West Central Avenue, Suite I
Brea, CA 92821-3034
Attention: Steve Targanyan

Project ID: CVX 1001654 (not Chevron)
601 S. Vail Ave. Montebello, CA
Report Number: ITI1419

Sampled: 09/16/10
Received: 09/16/10

SHORT HOLD TIME DETAIL REPORT

	Hold Time (in days)	Date/Time Sampled	Date/Time Received	Date/Time Extracted	Date/Time Analyzed
ample ID: TK-92-PIPING-80-S-3-100916 (ITI1419-01) - Soil					
EPA 8260B	2	09/16/2010 10:00	09/16/2010 16:50	09/17/2010 10:00	09/20/2010 21:26
TPHby GC/MS	2	09/16/2010 10:00	09/16/2010 16:50	09/17/2010 10:00	09/20/2010 21:26
ample ID: TK-92-PIPING-100NE-S-2-100916 (ITI1419-02) - Soil					
EPA 8260B	2	09/16/2010 10:10	09/16/2010 16:50	09/17/2010 10:00	09/20/2010 21:54
TPHby GC/MS	2	09/16/2010 10:10	09/16/2010 16:50	09/17/2010 10:00	09/20/2010 21:54
ample ID: TK-92-PIPING-100-S-3-100916 (ITI1419-03) - Soil					
EPA 8260B	2	09/16/2010 13:15	09/16/2010 16:50	09/17/2010 10:00	09/20/2010 22:22
TPHby GC/MS	2	09/16/2010 13:15	09/16/2010 16:50	09/17/2010 10:00	09/20/2010 22:22

estAmerica Irvine

Lena Davidk ova
Project Manager

The results pertain only to the samples tested in the laboratory. This report shall not be reproduced, except in full, without written permission from TestAmerica.

TestAmerica
THE LEADER IN ENVIRONMENTAL TESTING
17461 Derian Avenue. Suite 100, Irvine, CA 92614 (949) 261-1022 Fax:(949) 260-3297

SAIC - Brea - Chevron
590 West Central Avenue, Suite I
Brea, CA 92821-3034
Attention: Steve Targanyan

Project ID: CVX 1001654 (not Chevron)
601 S. Vail Ave. Montebello, CA
Report Number: ITI1419

Sampled: 09/16/10
Received: 09/16/10

METHOD BLANK/QC DATA

VOLATILE FUEL HYDROCARBONS BY GC/MS (EPA 5035/CA LUFT)

Analyte	Result	Reporting Limit	MDL	Units	Spike Level	Source Result	%REC	%REC Limits	RPD	RPD Limit	Data Qualifiers
Batch: 10I1990 Extracted: 09/20/10											
Blank Analyzed: 09/20/2010 (10I1990-BLK1)											
Volatile Fuel Hydrocarbons (C4-C12)	ND	100	60	ug/k g							
Surrogate: Dibromofluoromethane	*49.0*			*ug/kg*	*50.0*		*98*	*80-125*			
Surrogate: Toluene-d8	*52.4*			*ug/kg*	*50.0*		*105*	*80-120*			
Surrogate: 4-Bromofluorobenzene	*51.0*			*ug/kg*	*50.0*		*102*	*80-120*			
LCS Analyzed: 09/20/2010 (10I1990-BS2)											
Volatile Fuel Hydrocarbons (C4-C12)	668	100	60	ug/k g	1000		67	60-135			
Surrogate: Dibromofluoromethane	*49.4*			*ug/kg*	*50.0*		*99*	*80-125*			
Surrogate: Toluene-d8	*52.8*			*ug/kg*	*50.0*		*106*	*80-120*			
Surrogate: 4-Bromofluorobenzene	*51.0*			*ug/kg*	*50.0*		*102*	*80-120*			
Matrix Spike Analyzed: 09/20/2010 (10I1990-MS1)						**Source: ITI1497-05**					
Volatile Fuel Hydrocarbons (C4-C12)	1780	99	59	ug/k g	3410	118	49	50-140			*M2*
Surrogate: Dibromofluoromethane	*53.1*			*ug/kg*	*49.4*		*107*	*80-125*			
Surrogate: Toluene-d8	*49.4*			*ug/kg*	*49.4*		*100*	*80-120*			
Surrogate: 4-Bromofluorobenzene	*47.1*			*ug/kg*	*49.4*		*95*	*80-120*			
Matrix Spike Dup Analyzed: 09/20/2010 (10I1990-MSD1)						**Source: ITI1497-05**					
Volatile Fuel Hydrocarbons (C4-C12)	1660	100	60	ug/k g	3440	118	45	50-140	7	25	*M2*
Surrogate: Dibromofluoromethane	*52.1*			*ug/kg*	*49.9*		*104*	*80-125*			
Surrogate: Toluene-d8	*50.0*			*ug/kg*	*49.9*		*100*	*80-120*			
Surrogate: 4-Bromofluorobenzene	*48.1*			*ug/kg*	*49.9*		*96*	*80-120*			

TestAmerica Irvine

Lena Davidk ova
Project Manager

The results pertain only to the samples tested in the laboratory. This report shall not be reproduced, except in full, without written permission from TestAmerica.

TestAmerica
THE LEADER IN ENVIRONMENTAL TESTING
17461 Derian Avenue. Suite 100, Irvine, CA 92614 (949) 261-1022 Fax:(949) 260-3297

SAIC - Brea - Chevron
590 West Central Avenue, Suite I
Brea, CA 92821-3034
Attention: Steve Targanyan

Project ID: CVX 1001654 (not Chevron)
601 S. Vail Ave. Montebello, CA
Report Number: ITI1419

Sampled: 09/16/10
Received: 09/16/10

METHOD BLANK/QC DATA

BTEX/OXYGENATES by GC/MS (EPA 5035/8260B)

Analyte	Result	Reporting Limit	MDL	Units	Spike Level	Source Result	%REC	%REC Limits	RPD	RPD Limit	Data Qualifiers
Batch: 10I1990 Extracted: 09/20/10											
Blank Analyzed: 09/20/2010 (10I1990-BLK1)											
Benzene	ND	2.0	0.50	ug/kg							
Ethylbenzene	ND	2.0	0.50	ug/kg							
Toluene	ND	2.0	0.50	ug/kg							
m,p-Xylenes	ND	2.0	0.80	ug/kg							
o-Xylene	ND	2.0	0.50	ug/kg							
Xylenes, Total	ND	4.0	1.3	ug/kg							
Di-isopropyl Ether (DIPE)	ND	5.0	0.50	ug/kg							
Ethyl tert-Butyl Ether (ETBE)	ND	5.0	0.58	ug/kg							
Methyl-tert-butyl Ether (MTBE)	ND	5.0	1.0	ug/kg							
tert-Amyl Methyl Ether (TAME)	ND	5.0	0.64	ug/kg							
tert-Butanol (TBA)	ND	50	10	ug/kg							
Surrogate: 4-Bromofluorobenzene	*51.0*			*ug/kg*	*50.0*		*102*	*80-120*			
Surrogate: Dibromofluoromethane	*49.0*			*ug/kg*	*50.0*		*98*	*80-125*			
Surrogate: Toluene-d8	*52.4*			*ug/kg*	*50.0*		*105*	*80-120*			
LCS Analyzed: 09/20/2010 (10I1990-BS1)											
Benzene	47.2	2.0	0.50	ug/kg	50.0		94	65-120			
Ethylbenzene	47.7	2.0	0.50	ug/kg	50.0		95	70-125			
Toluene	44.9	2.0	0.50	ug/kg	50.0		90	70-125			
m,p-Xylenes	96.9	2.0	0.80	ug/kg	100		97	70-125			
o-Xylene	49.6	2.0	0.50	ug/kg	50.0		99	70-125			
Xylenes, Total	147	4.0	1.3	ug/kg	150		98	70-125			
Di-isopropyl Ether (DIPE)	48.0	5.0	0.50	ug/kg	50.0		96	60-140			
Ethyl tert-Butyl Ether (ETBE)	46.6	5.0	0.58	ug/kg	50.0		93	60-140			
Methyl-tert-butyl Ether (MTBE)	48.1	5.0	1.0	ug/kg	50.0		96	60-140			
tert-Amyl Methyl Ether (TAME)	47.7	5.0	0.64	ug/kg	50.0		95	60-145			
tert-Butanol (TBA)	212	50	10	ug/kg	250		85	70-135			
Surrogate: 4-Bromofluorobenzene	*51.2*			*ug/kg*	*50.0*		*102*	*80-120*			
Surrogate: Dibromofluoromethane	*50.5*			*ug/kg*	*50.0*		*101*	*80-125*			
Surrogate: Toluene-d8	*51.6*			*ug/kg*	*50.0*		*103*	*80-120*			

TestAmerica Irvine

Lena Davidkova
Project Manager

The results pertain only to the samples tested in the laboratory. This report shall not be reproduced, except in full, without written permission from TestAmerica.

TestAmerica
THE LEADER IN ENVIRONMENTAL TESTING
17461 Derian Avenue. Suite 100, Irvine, CA 92614 (949) 261-1022 Fax:(949) 260-3297

SAIC - Brea - Chevron
590 West Central Avenue, Suite I
Brea, CA 92821-3034
Attention: Steve Targanyan

Project ID: CVX 1001654 (not Chevron)
601 S. Vail Ave. Montebello, CA
Report Number: ITI1419

Sampled: 09/16/10
Received: 09/16/10

METHOD BLANK/QC DATA

BTEX/OXYGENATES by GC/MS (EPA 5035/8260B)

Analyte	Result	Reporting Limit	MDL	Units	Spike Level	Source Result	%REC	%REC Limits	RPD	RPD Limit	Data Qualifiers
Batch: 10I1990 Extracted: 09/20/10											
Matrix Spike Analyzed: 09/20/2010 (10I1990-MS1)						**Source: ITI1497-05**					
Benzene	49.2	2.0	0.49	ug/k g	49.4	ND	100	65-130			
Ethylbenzene	44.3	2.0	0.49	ug/k g	49.4	ND	90	70-135			
Toluene	43.0	2.0	0.49	ug/k g	49.4	ND	87	70-130			
m,p-Xylenes	86.5	2.0	0.79	ug/k g	98.8	ND	88	70-130			
o-Xylene	44.7	2.0	0.49	ug/k g	49.4	ND	91	65-130			
Xylenes, Total	131	4.0	1.3	ug/k g	148	ND	89	70-125			
Di-isopropyl Ether (DIPE)	53.8	4.9	0.49	ug/k g	49.4	ND	109	60-150			
Ethyl tert-Butyl Ether (ETBE)	52.8	4.9	0.57	ug/k g	49.4	ND	107	60-145			
Methyl-tert-butyl Ether (MTBE)	56.3	4.9	0.99	ug/k g	49.4	ND	114	55-155			
tert-Amyl Methyl Ether (TAME)	54.4	4.9	0.63	ug/k g	49.4	ND	110	60-150			
tert-Butanol (TBA)	207	49	9.9	ug/k g	247	ND	84	65-145			
Surrogate: 4-Bromofluorobenzene	*47.1*			*ug/kg*	*49.4*		*95*	*80-120*			
Surrogate: Dibromofluoromethane	*53.1*			*ug/kg*	*49.4*		*107*	*80-125*			
Surrogate: Toluene-d8	*49.4*			*ug/kg*	*49.4*		*100*	*80-120*			
Matrix Spike Dup Analyzed: 09/20/2010 (10I1990-MSD1)						**Source: ITI1497-05**					
Benzene	49.3	2.0	0.50	ug/k g	49.9	ND	99	65-130	0.2	20	
Ethylbenzene	42.7	2.0	0.50	ug/k g	49.9	ND	86	70-135	4	25	
Toluene	42.1	2.0	0.50	ug/k g	49.9	ND	84	70-130	2	20	
m,p-Xylenes	82.9	2.0	0.80	ug/k g	99.8	ND	83	70-130	4	25	
o-Xylene	43.2	2.0	0.50	ug/k g	49.9	ND	87	65-130	3	25	
Xylenes, Total	126	4.0	1.3	ug/k g	150	ND	84	70-125	4	25	
Di-isopropyl Ether (DIPE)	56.1	5.0	0.50	ug/k g	49.9	ND	112	60-150	4	25	
Ethyl tert-Butyl Ether (ETBE)	55.2	5.0	0.58	ug/k g	49.9	ND	111	60-145	4	30	
Methyl-tert-butyl Ether (MTBE)	58.1	5.0	1.0	ug/k g	49.9	ND	116	55-155	3	35	
tert-Amyl Methyl Ether (TAME)	56.7	5.0	0.64	ug/k g	49.9	ND	114	60-150	4	25	
tert-Butanol (TBA)	223	50	10	ug/k g	250	ND	90	65-145	7	30	
Surrogate: 4-Bromofluorobenzene	*48.1*			*ug/kg*	*49.9*		*96*	*80-120*			
Surrogate: Dibromofluoromethane	*52.1*			*ug/kg*	*49.9*		*104*	*80-125*			
Surrogate: Toluene-d8	*50.0*			*ug/kg*	*49.9*		*100*	*80-120*			

TestAmerica Irvine

Lena Davidk ova
Project Manager

The results pertain only to the samples tested in the laboratory. This report shall not be reproduced, except in full, without written permission from TestAmerica.

17461 Derian Avenue. Suite 100, Irvine, CA 92614 (949) 261-1022 Fax:(949) 260-3297

SAIC - Brea - Chevron
590 West Central Avenue, Suite I
Brea, CA 92821-3034
Attention: Steve Targanyan

Project ID: CVX 1001654 (not Chevron)
601 S. Vail Ave. Montebello, CA
Report Number: ITI1419

Sampled: 09/16/10
Received: 09/16/10

DATA QUALIFIERS AND DEFINITIONS

M2	The MS and/or MSD were below the acceptance limits due to sample matrix interference. See Blank Spike (LCS).
ND	Analyte NOT DETECTED at or above the reporting limit or MDL, if MDL is specified.
RPD	Relative Percent Difference

ADDITIONAL COMMENTS

For 8260 analyses:

Due to the high water solubility of alcohols and ketones, the calibration criteria for these compounds is <30% RSD. The average % RSD of all compounds in the calibration is 15%, in accordance with EPA methods.

For Volatile Fuel Hydrocarbons (C4-C12):

Volatile Fuel Hydrocarbons (C4-C12) are quantitated against a gasoline standard. Quantitation begins immediately before TBA-d9.

TestAmerica Irvine

Lena Davidkova
Project Manager

The results pertain only to the samples tested in the laboratory. This report shall not be reproduced, except in full, without written permission from TestAmerica.

17461 Derian Avenue. Suite 100, Irvine, CA 92614 (949) 261-1022 Fax:(949) 260-3297

SAIC - Brea - Chevron
590 West Central Avenue, Suite I
Brea, CA 92821-3034
Attention: Steve Targanyan

Project ID: CVX 1001654 (not Chevron)
601 S. Vail Ave. Montebello, CA
Report Number: ITI1419

Sampled: 09/16/10
Received: 09/16/10

Certification Summary

TestAmerica Irvine

Method	Matrix	Nelac	California
EPA 8260B	Soil	X	X
TPHby GC/MS	Soil	X	X

Nevada and NELAP provide analyte specific accreditations. Analyte specific information for TestAmerica may be obtained by contacting the laboratory or visiting our website at www.testamericainc.com

TestAmerica Irvine

Lena Davidk ova
Project Manager

The results pertain only to the samples tested in the laboratory. This report shall not be reproduced, except in full, without written permission from TestAmerica.

CHAIN OF CUSTODY FORM

Chevron Environmental Management Company ■ 145 S. State College Boulevard, Suite 400 ■ Brea, CA 92821

COC 1 of 1

Chevron Site Number: 100-1654
Chevron Site Global ID: T0603704473
Chevron Site Address: 601 S. VAIL AVE. MONTEBELLO, CA
Chevron PM: JOHN PORSLEY
Chevron PM Phone No.: (714) 671-3341
☐ Marketing Business Unit (MBU) Job
☑ Construction/Retail Job
Charge Code: NWRTB 100 1654 -0- ___
NWRTB 00 SITE NUMBER -0- WBS

WBS ELEMENTS:
Site Assessment: A1L Remediation Implementation: R5L
Site Monitoring: OML Operation Maintenance & Monitoring: M1L

This is a LEGAL document. ALL fields must be filled out CORRECTLY and COMPLETELY.

Chevron Consultant: Science Applications Intl. Corp. (SAIC)
Address: 590 W. Central Ave, Suite I, Brea, CA 92821
Consultant Contact: STEVE TARGANYAN
Consultant Phone No.: (714) 257-6407
Consultant Project No.: 46016BR085.P10.011
Sampling Company: SAIC
Sampled By (PRINT): RYAN TEOXON
Sampler Signature: [signature]

Lancaster Laboratories
Lancaster, PA
Lab Contact: Megan Moeller
Phone No.: (717)656-2300 Ext. 1246

Other Lab

Temp. Blank Check
Time Temp.

ANALYSES REQUIRED

Preservation Codes
H = HCl T = Thiosulfate
N = HNO_3 B = NaOH
S = H_2SO_4 O = Other

Special Instructions
EDF REQ'D
ITI1419

SAMPLE ID: Field Point Name	Matrix	Top Depth	Date (yymmdd)	Sample Time	# of Containers	Container Type	EPA 8260B/GC/MS OXYGENATES ☑ HVOC ☐ TPH-G ☑ BTEX ☑ MTBE ☑	EPA 8015B GRO ☐ DRO ☐ ORO ☐ HC SCREEN ☐	EPA 8021B BTEX ☐ MTBE ☐	EPA 6010 Ca, Fe, K, Mg, Mn, Na	EPA 6010/7000 TITLE 22 METALS ☐ TTLC ☐ STLC ☐	EPA 150.1 PH ☐ / EPA 310.1 ALKALINITY ☐	SM 2510B SPECIFIC CONDUCTIVITY	EPA 418.1 TRPH ☐ / EPA 413.1 OIL & GREASE ☐			Notes / Comments
TK-92-PIPING-80	S	3	100916	1000	4	ENCORES	X										
TK-92-PIPING-100NE	S	2	100916	1010	4	ENCORES	X										
TK-92-PIPING-100	S	3	100916	1315	4	ENCORES	X										

Relinquished By	Company	Date / Time:	Relinquished To	Company	Date / Time:
[signature]	SAIC	9/16/10 1650	[signature]	TAI	9/16/10 1650
Relinquished By	Company	Date / Time:	Relinquished To	Company	Date / Time:
Relinquished By	Company	Date / Time:	Relinquished To	Company	Date / Time:

Turnaround Time (TAT): Standard ☑ 24 Hours ☐ 48 Hours ☐ 72 Hours ☐ Other ☐

Sample Integrity: (Check by lab on arrival)
Custody Seals Intact: ✓ On Ice: ✓ Temp.: 3°

21844

14 SAMS

COC Revision 13 1/2/2008

TestAmerica
THE LEADER IN ENVIRONMENTAL TESTING
17461 Derian Avenue. Suite 100, Irvine, CA 92614 (949) 261-1022 Fax:(949) 260-3297

LABORATORY REPORT

Prepared For: SAIC - Brea - Chevron
590 West Central Avenue, Suite I
Brea, CA 92821-3034
Attention: Steve Targanyan

Project: CVX 1001654 601 S. Vail Ave.
Montebello, CA

Sampled: 09/23/10
Received: 09/23/10
Issued: 10/04/10 16:17

NELAP #01108CA California ELAP#2706 CSDLAC #10256 AZ #AZ0671 NV #CA01531

The results listed within this Laboratory Report pertain only to the samples tested in the laboratory. The analyses contained in this report were performed in accordance with the applicable certifications as noted. All soil samples are reported on a wet weight basis unless otherwise noted in the report. This Laboratory Report is confidential and is intended for the sole use of TestAmerica and its client. This report shall not be reproduced, except in full, without written permission from TestAmerica. The Chain of Custody, 1 page, is included and is an integral part of this report.
This entire report was reviewed and approved for release.

SAMPLE CROSS REFERENCE

LABORATORY ID	CLIENT ID	MATRIX
ITI2057-01	Sample-1-S-3-100923	Soil

Reviewed By:

TestAmerica Irvine

Lena Davidkova
Project Manager

TestAmerica
THE LEADER IN ENVIRONMENTAL TESTING
17461 Derian Avenue. Suite 100, Irvine, CA 92614 (949) 261-1022 Fax:(949) 260-3297

SAIC - Brea - Chevron
590 West Central Avenue, Suite I
Brea, CA 92821-3034
Attention: Steve Targanyan

Project ID: CVX 1001654 601 S. Vail Ave. Montebello, CA

Report Number: ITI2057

Sampled: 09/23/10
Received: 09/23/10

EXTRACTABLE FUEL HYDROCARBONS (CADHS/8015B)

Analyte	Method	Batch	MDL Limit	Reporting Limit	Sample Result	Dilution Factor	Date Extracted	Date Analyzed	Data Qualifiers
Sample ID: ITI2057-01 (Sample-1-S-3-100923 - Soil)									
Reporting Units: mg/kg									
DRO (C13-C22)	EPA 8015B	10I3417	3.5	5.0	**6.0**	1	09/30/10	10/01/10	
ORO (C23-C40)	EPA 8015B	10I3417	3.5	5.0	**43**	1	09/30/10	10/01/10	
EFH (C13 - C40)	EPA 8015B	10I3417	3.5	5.0	**49**	1	09/30/10	10/01/10	
Surrogate: n-Octacosane (40-140%)					*39 %*				*ZX*

TestAmerica Irvine

Lena Davidkova
Project Manager

The results pertain only to the samples tested in the laboratory. This report shall not be reproduced, except in full, without written permission from TestAmerica.

TestAmerica
THE LEADER IN ENVIRONMENTAL TESTING
17461 Derian Avenue. Suite 100, Irvine, CA 92614 (949) 261-1022 Fax:(949) 260-3297

SAIC - Brea - Chevron
590 West Central Avenue, Suite I
Brea, CA 92821-3034
Attention: Steve Targanyan

Project ID: CVX 1001654 601 S. Vail Ave. Montebello, CA

Report Number: ITI2057

Sampled: 09/23/10
Received: 09/23/10

VOLATILE FUEL HYDROCARBONS (EPA 5035/CADHS Mod. 8015)

Analyte	Method	Batch	MDL Limit	Reporting Limit	Sample Result	Dilution Factor	Date Extracted	Date Analyzed	Data Qualifiers
ample ID: ITI2057-01 (Sample-1-S-3-100923 - Soil)									
Reporting Units: ug/kg									
RO (C4 - C12)	EPA 8015 Mod.	10I2994	6600	18000	**31000**	44.3	09/24/10	09/28/10	
urrogate: 4-BFB (FID) (65-140%)					*108 %*				

estAmerica Irvine

Lena Davidkova
Project Manager

The results pertain only to the samples tested in the laboratory. This report shall not be reproduced, except in full, without written permission from TestAmerica.

TestAmerica
THE LEADER IN ENVIRONMENTAL TESTING
17461 Derian Avenue. Suite 100, Irvine, CA 92614 (949) 261-1022 Fax:(949) 260-3297

SAIC - Brea - Chevron
590 West Central Avenue, Suite I
Brea, CA 92821-3034
Attention: Steve Targanyan

Project ID: CVX 1001654 601 S. Vail Ave. Montebello, CA
Report Number: ITI2057
Sampled: 09/23/10
Received: 09/23/10

VOLATILE FUEL HYDROCARBONS BY GC/MS (EPA 5035/CA LUFT)

Analyte	Method	Batch	MDL Limit	Reporting Limit	Sample Result	Dilution Factor	Date Extracted	Date Analyzed	Data Qualifiers
Sample ID: ITI2057-01 (Sample-1-S-3-100923 - Soil)									
Reporting Units: ug/kg									
Volatile Fuel Hydrocarbons (C4-C12)	TPH by GC/MS	1012868	4300	8900	**40000**	88.7	09/24/10	09/27/10	
Surrogate: Dibromofluoromethane (55-140%)					*92 %*				
Surrogate: Toluene-d8 (60-140%)					*105 %*				
Surrogate: 4-Bromofluorobenzene (65-140%)					*102 %*				

TestAmerica Irvine

Lena Davidkova
Project Manager

The results pertain only to the samples tested in the laboratory. This report shall not be reproduced, except in full, without written permission from TestAmerica.

TestAmerica
THE LEADER IN ENVIRONMENTAL TESTING
17461 Derian Avenue. Suite 100, Irvine, CA 92614 (949) 261-1022 Fax:(949) 260-3297

SAIC - Brea - Chevron
590 West Central Avenue, Suite I
Brea, CA 92821-3034
Attention: Steve Targanyan

Project ID: CVX 1001654 601 S. Vail Ave. Montebello, CA
Report Number: ITI2057
Sampled: 09/23/10
Received: 09/23/10

VOLATILE ORGANICS by GC/MS (EPA 5035/8260B)

Analyte	Method	Batch	MDL Limit	Reporting Limit	Sample Result	Dilution Factor	Date Extracted	Date Analyzed	Data Qualifiers
ample ID: ITI2057-01 (Sample-1-S-3-100923 - Soil)									
Reporting Units: ug/kg									
Benzene	EPA 8260B	10I2868	30	89	ND	88.7	09/24/10	09/27/10	
romobenzene	EPA 8260B	10I2868	30	220	ND	88.7	09/24/10	09/27/10	
romochloromethane	EPA 8260B	10I2868	44	220	ND	88.7	09/24/10	09/27/10	
Bromodichloromethane	EPA 8260B	10I2868	27	89	ND	88.7	09/24/10	09/27/10	
romoform	EPA 8260B	10I2868	35	220	ND	88.7	09/24/10	09/27/10	
romomethane	EPA 8260B	10I2868	40	220	ND	88.7	09/24/10	09/27/10	
n-Butylbenzene	EPA 8260B	10I2868	30	220	ND	88.7	09/24/10	09/27/10	
sec-Butylbenzene	EPA 8260B	10I2868	27	220	**33**	88.7	09/24/10	09/27/10	J
rt-Butylbenzene	EPA 8260B	10I2868	24	220	ND	88.7	09/24/10	09/27/10	
arbon tetrachloride	EPA 8260B	10I2868	25	220	ND	88.7	09/24/10	09/27/10	
Chlorobenzene	EPA 8260B	10I2868	27	89	ND	88.7	09/24/10	09/27/10	
hloroethane	EPA 8260B	10I2868	40	220	ND	88.7	09/24/10	09/27/10	
hloroform	EPA 8260B	10I2868	39	89	ND	88.7	09/24/10	09/27/10	
Chloromethane	EPA 8260B	10I2868	44	220	ND	88.7	09/24/10	09/27/10	
Chlorotoluene	EPA 8260B	10I2868	28	220	ND	88.7	09/24/10	09/27/10	
Chlorotoluene	EPA 8260B	10I2868	28	220	ND	88.7	09/24/10	09/27/10	
1,2-Dibromo-3-chloropropane	EPA 8260B	10I2868	52	220	ND	88.7	09/24/10	09/27/10	
Dibromochloromethane	EPA 8260B	10I2868	24	89	ND	88.7	09/24/10	09/27/10	
2-Dibromoethane (EDB)	EPA 8260B	10I2868	35	89	ND	88.7	09/24/10	09/27/10	
ibromomethane	EPA 8260B	10I2868	37	89	ND	88.7	09/24/10	09/27/10	
1,2-Dichlorobenzene	EPA 8260B	10I2868	28	89	ND	88.7	09/24/10	09/27/10	
3-Dichlorobenzene	EPA 8260B	10I2868	27	89	ND	88.7	09/24/10	09/27/10	
4-Dichlorobenzene	EPA 8260B	10I2868	30	89	ND	88.7	09/24/10	09/27/10	
Dichlorodifluoromethane	EPA 8260B	10I2868	54	180	ND	88.7	09/24/10	09/27/10	
1-Dichloroethane	EPA 8260B	10I2868	35	89	ND	88.7	09/24/10	09/27/10	
2-Dichloroethane	EPA 8260B	10I2868	36	89	ND	88.7	09/24/10	09/27/10	
1,1-Dichloroethene	EPA 8260B	10I2868	43	220	ND	88.7	09/24/10	09/27/10	
cis-1,2-Dichloroethene	EPA 8260B	10I2868	43	89	ND	88.7	09/24/10	09/27/10	
ans-1,2-Dichloroethene	EPA 8260B	10I2868	44	89	ND	88.7	09/24/10	09/27/10	
2-Dichloropropane	EPA 8260B	10I2868	31	89	ND	88.7	09/24/10	09/27/10	
1,3-Dichloropropane	EPA 8260B	10I2868	32	89	ND	88.7	09/24/10	09/27/10	
2-Dichloropropane	EPA 8260B	10I2868	24	89	ND	88.7	09/24/10	09/27/10	
s-1,3-Dichloropropene	EPA 8260B	10I2868	32	89	ND	88.7	09/24/10	09/27/10	
trans-1,3-Dichloropropene	EPA 8260B	10I2868	31	89	ND	88.7	09/24/10	09/27/10	
1-Dichloropropene	EPA 8260B	10I2868	35	89	ND	88.7	09/24/10	09/27/10	
thylbenzene	EPA 8260B	10I2868	24	89	**430**	88.7	09/24/10	09/27/10	
exachlorobutadiene	EPA 8260B	10I2868	35	220	ND	88.7	09/24/10	09/27/10	
Isopropylbenzene	EPA 8260B	10I2868	31	89	**84**	88.7	09/24/10	09/27/10	J
Isopropyltoluene	EPA 8260B	10I2868	43	89	ND	88.7	09/24/10	09/27/10	
ethylene chloride	EPA 8260B	10I2868	380	890	ND	88.7	09/24/10	09/27/10	
Naphthalene	EPA 8260B	10I2868	72	220	ND	88.7	09/24/10	09/27/10	

estAmerica Irvine

Lena Davidkova
Project Manager

The results pertain only to the samples tested in the laboratory. This report shall not be reproduced, except in full, without written permission from TestAmerica.

17461 Derian Avenue. Suite 100, Irvine, CA 92614 (949) 261-1022 Fax:(949) 260-3297

SAIC - Brea - Chevron
590 West Central Avenue, Suite I
Brea, CA 92821-3034
Attention: Steve Targanyan

Project ID: CVX 1001654 601 S. Vail Ave. Montebello, CA

Report Number: ITI2057

Sampled: 09/23/10
Received: 09/23/10

VOLATILE ORGANICS by GC/MS (EPA 5035/8260B)

Analyte	Method	Batch	MDL Limit	Reporting Limit	Sample Result	Dilution Factor	Date Extracted	Date Analyzed	Data Qualifiers
Sample ID: ITI2057-01 (Sample-1-S-3-100923 - Soil) - cont.									
Reporting Units: ug/kg									
n-Propylbenzene	EPA 8260B	10I2868	32	89	**320**	88.7	09/24/10	09/27/10	
Styrene	EPA 8260B	10I2868	27	89	ND	88.7	09/24/10	09/27/10	
1,1,1,2-Tetrachloroethane	EPA 8260B	10I2868	19	220	ND	88.7	09/24/10	09/27/10	
1,1,2,2-Tetrachloroethane	EPA 8260B	10I2868	48	89	ND	88.7	09/24/10	09/27/10	
Tetrachloroethene	EPA 8260B	10I2868	39	89	ND	88.7	09/24/10	09/27/10	
Toluene	EPA 8260B	10I2868	29	89	ND	88.7	09/24/10	09/27/10	
1,2,3-Trichlorobenzene	EPA 8260B	10I2868	51	220	ND	88.7	09/24/10	09/27/10	
1,2,4-Trichlorobenzene	EPA 8260B	10I2868	45	220	ND	88.7	09/24/10	09/27/10	
1,1,1-Trichloroethane	EPA 8260B	10I2868	34	89	ND	88.7	09/24/10	09/27/10	
1,1,2-Trichloroethane	EPA 8260B	10I2868	47	89	ND	88.7	09/24/10	09/27/10	
Trichloroethene	EPA 8260B	10I2868	34	89	ND	88.7	09/24/10	09/27/10	
Trichlorofluoromethane	EPA 8260B	10I2868	51	220	ND	88.7	09/24/10	09/27/10	
1,2,3-Trichloropropane	EPA 8260B	10I2868	43	440	ND	88.7	09/24/10	09/27/10	
1,2,4-Trimethylbenzene	EPA 8260B	10I2868	29	89	**2200**	88.7	09/24/10	09/27/10	
1,3,5-Trimethylbenzene	EPA 8260B	10I2868	27	89	**940**	88.7	09/24/10	09/27/10	
Vinyl chloride	EPA 8260B	10I2868	58	220	ND	88.7	09/24/10	09/27/10	
m,p-Xylenes	EPA 8260B	10I2868	47	89	**860**	88.7	09/24/10	09/27/10	
o-Xylene	EPA 8260B	10I2868	25	89	**210**	88.7	09/24/10	09/27/10	
Surrogate: 4-Bromofluorobenzene (65-140%)					*102 %*				
Surrogate: Dibromofluoromethane (55-140%)					*92 %*				
Surrogate: Toluene-d8 (60-140%)					*105 %*				

TestAmerica Irvine

Lena Davidkova
Project Manager

The results pertain only to the samples tested in the laboratory. This report shall not be reproduced, except in full, without written permission from TestAmerica.

TestAmerica
THE LEADER IN ENVIRONMENTAL TESTING
17461 Derian Avenue. Suite 100, Irvine, CA 92614 (949) 261-1022 Fax:(949) 260-3297

SAIC - Brea - Chevron
590 West Central Avenue, Suite I
Brea, CA 92821-3034
Attention: Steve Targanyan

Project ID: CVX 1001654 601 S. Vail Ave. Montebello, CA
Report Number: ITI2057
Sampled: 09/23/10
Received: 09/23/10

SHORT HOLD TIME DETAIL REPORT

	Hold Time (in days)	Date/Time Sampled	Date/Time Received	Date/Time Extracted	Date/Time Analyzed
ample ID: Sample-1-S-3-100923 (ITI2057-01) - Soil					
EPA 8015 Mod.	2	09/23/2010 09:30	09/23/2010 16:45	09/24/2010 13:30	09/28/2010 23:51
EPA 8260B	2	09/23/2010 09:30	09/23/2010 16:45	09/24/2010 13:30	09/27/2010 17:59
TPH by GC/MS	2	09/23/2010 09:30	09/23/2010 16:45	09/24/2010 13:30	09/27/2010 17:59

estAmerica Irvine

Lena Davidkova
Project Manager

The results pertain only to the samples tested in the laboratory. This report shall not be reproduced, except in full, without written permission from TestAmerica.

TestAmerica
THE LEADER IN ENVIRONMENTAL TESTING
17461 Derian Avenue. Suite 100, Irvine, CA 92614 (949) 261-1022 Fax:(949) 260-3297

SAIC - Brea - Chevron
590 West Central Avenue, Suite 1
Brea, CA 92821-3034
Attention: Steve Targanyan

Project ID: CVX 1001654 601 S. Vail Ave. Montebello, CA
Report Number: ITI2057

Sampled: 09/23/10
Received: 09/23/10

METHOD BLANK/QC DATA

EXTRACTABLE FUEL HYDROCARBONS (CADHS/8015B)

Analyte	Result	Reporting Limit	MDL	Units	Spike Level	Source Result	%REC	%REC Limits	RPD	RPD Limit	Data Qualifiers
Batch: 10I3417 Extracted: 09/30/10											
Blank Analyzed: 09/30/2010 (10I3417-BLK1)											
DRO (C13-C22)	ND	5.0	3.5	mg/kg							
ORO (C23-C40)	ND	5.0	3.5	mg/kg							
EFH (C13 - C40)	ND	5.0	3.5	mg/kg							
EFH (C10 - C28)	ND	5.0	3.5	mg/kg							
Surrogate: n-Octacosane	*5.02*			*mg/kg*	*6.67*		*75*	*40-140*			
LCS Analyzed: 09/30/2010 (10I3417-BS1)											
EFH (C10 - C28)	29.5	5.0	3.5	mg/kg	33.3		88	45-115			
Surrogate: n-Octacosane	*5.33*			*mg/kg*	*6.67*		*80*	*40-140*			
Matrix Spike Analyzed: 09/30/2010 (10I3417-MS1)						**Source: ITI1990-05**					
EFH (C10 - C28)	28.7	5.0	3.5	mg/kg	33.3	ND	86	40-120			
Surrogate: n-Octacosane	*5.20*			*mg/kg*	*6.67*		*78*	*40-140*			
Matrix Spike Dup Analyzed: 09/30/2010 (10I3417-MSD1)						**Source: ITI1990-05**					
EFH (C10 - C28)	29.1	5.0	3.5	mg/kg	33.3	ND	87	40-120	1	30	
Surrogate: n-Octacosane	*5.21*			*mg/kg*	*6.67*		*78*	*40-140*			

TestAmerica Irvine

Lena Davidkova
Project Manager

The results pertain only to the samples tested in the laboratory. This report shall not be reproduced, except in full, without written permission from TestAmerica.

TestAmerica
THE LEADER IN ENVIRONMENTAL TESTING
17461 Derian Avenue. Suite 100, Irvine, CA 92614 (949) 261-1022 Fax:(949) 260-3297

SAIC - Brea - Chevron
590 West Central Avenue, Suite I
Brea, CA 92821-3034
Attention: Steve Targanyan

Project ID: CVX 1001654 601 S. Vail Ave. Montebello, CA
Report Number: ITI2057
Sampled: 09/23/10
Received: 09/23/10

METHOD BLANK/QC DATA

VOLATILE FUEL HYDROCARBONS (EPA 5035/CADHS Mod. 8015)

Analyte	Result	Reporting Limit	MDL	Units	Spike Level	Source Result	%REC	%REC Limits	RPD	RPD Limit	Data Qualifiers
Batch: 10I2994 Extracted: 09/28/10											
Blank Analyzed: 09/28/2010 (10I2994-BLK1)											
GRO (C4 - C12)	ND	20000	7500	ug/kg							
Surrogate: 4-BFB (FID)	*1830*			*ug/kg*	*2000*		*92*	*65-140*			
LCS Analyzed: 09/28/2010 (10I2994-BS1)											**MNR1**
GRO (C4 - C12)	141000	40000	15000	ug/kg	160000		88	70-135			
Surrogate: 4-BFB (FID)	*3560*			*ug/kg*	*2000*		*178*	*65-140*			*Z2*
LCS Dup Analyzed: 09/28/2010 (10I2994-BSD1)											
GRO (C4 - C12)	148000	40000	15000	ug/kg	160000		92	70-135	5	20	
Surrogate: 4-BFB (FID)	*3910*			*ug/kg*	*2000*		*196*	*65-140*			*Z2*

TestAmerica Irvine

Lena Davidkova
Project Manager

The results pertain only to the samples tested in the laboratory. This report shall not be reproduced, except in full, without written permission from TestAmerica.

TestAmerica
THE LEADER IN ENVIRONMENTAL TESTING
17461 Derian Avenue. Suite 100, Irvine, CA 92614 (949) 261-1022 Fax:(949) 260-3297

SAIC - Brea - Chevron
590 West Central Avenue, Suite I
Brea, CA 92821-3034
Attention: Steve Targanyan

Project ID: CVX 1001654 601 S. Vail Ave. Montebello, CA
Report Number: ITI2057

Sampled: 09/23/10
Received: 09/23/10

METHOD BLANK/QC DATA

VOLATILE FUEL HYDROCARBONS BY GC/MS (EPA 5035/CA LUFT)

Analyte	Result	Reporting Limit	MDL	Units	Spike Level	Source Result	%REC	%REC Limits	RPD	RPD Limit	Data Qualifiers
Batch: 10I2868 Extracted: 09/27/10											
Blank Analyzed: 09/27/2010 (10I2868-BLK1)											
Volatile Fuel Hydrocarbons (C4-C12)	ND	10000	4900	ug/kg							
Surrogate: Dibromofluoromethane	*2440*			*ug/kg*	*2500*		*98*	*55-140*			
Surrogate: Toluene-d8	*2710*			*ug/kg*	*2500*		*109*	*60-140*			
Surrogate: 4-Bromofluorobenzene	*2530*			*ug/kg*	*2500*		*101*	*65-140*			
LCS Analyzed: 09/27/2010 (10I2868-BS2)											**MNR1**
Volatile Fuel Hydrocarbons (C4-C12)	37400	10000	4900	ug/kg	50000		75	60-130			
Surrogate: Dibromofluoromethane	*2390*			*ug/kg*	*2500*		*96*	*55-140*			
Surrogate: Toluene-d8	*2660*			*ug/kg*	*2500*		*106*	*60-140*			
Surrogate: 4-Bromofluorobenzene	*2490*			*ug/kg*	*2500*		*100*	*65-140*			
LCS Dup Analyzed: 09/27/2010 (10I2868-BSD2)											
Volatile Fuel Hydrocarbons (C4-C12)	42400	10000	4900	ug/kg	50000		85	60-130	12	25	
Surrogate: Dibromofluoromethane	*2450*			*ug/kg*	*2500*		*98*	*55-140*			
Surrogate: Toluene-d8	*2740*			*ug/kg*	*2500*		*110*	*60-140*			
Surrogate: 4-Bromofluorobenzene	*2550*			*ug/kg*	*2500*		*102*	*65-140*			

TestAmerica Irvine

Lena Davidkova
Project Manager

The results pertain only to the samples tested in the laboratory. This report shall not be reproduced, except in full, without written permission from TestAmerica.

TestAmerica
THE LEADER IN ENVIRONMENTAL TESTING
17461 Derian Avenue. Suite 100, Irvine, CA 92614 (949) 261-1022 Fax:(949) 260-3297

SAIC - Brea - Chevron
590 West Central Avenue, Suite I
Brea, CA 92821-3034
Attention: Steve Targanyan

Project ID: CVX 1001654 601 S. Vail Ave. Montebello, CA
Report Number: ITI2057
Sampled: 09/23/10
Received: 09/23/10

METHOD BLANK/QC DATA

VOLATILE ORGANICS by GC/MS (EPA 5035/8260B)

Analyte	Result	Reporting Limit	MDL	Units	Spike Level	Source Result	%REC	%REC Limits	RPD	RPD Limit	Data Qualifiers
Batch: 10I2868 Extracted: 09/27/10											
Blank Analyzed: 09/27/2010 (10I2868-BLK1)											
Benzene	ND	100	34	ug/kg							
Bromobenzene	ND	250	34	ug/kg							
Bromochloromethane	ND	250	50	ug/kg							
Bromodichloromethane	ND	100	31	ug/kg							
Bromoform	ND	250	39	ug/kg							
Bromomethane	ND	250	45	ug/kg							
Butylbenzene	ND	250	34	ug/kg							
sec-Butylbenzene	ND	250	31	ug/kg							
tert-Butylbenzene	ND	250	27	ug/kg							
Carbon tetrachloride	ND	250	28	ug/kg							
Chlorobenzene	ND	100	30	ug/kg							
Chloroethane	ND	250	45	ug/kg							
Chloroform	ND	100	44	ug/kg							
Chloromethane	ND	250	50	ug/kg							
2-Chlorotoluene	ND	250	32	ug/kg							
4-Chlorotoluene	ND	250	32	ug/kg							
2-Dibromo-3-chloropropane	ND	250	59	ug/kg							
Dibromochloromethane	ND	100	27	ug/kg							
1,2-Dibromoethane (EDB)	ND	100	40	ug/kg							
Dibromomethane	ND	100	42	ug/kg							
2-Dichlorobenzene	ND	100	32	ug/kg							
1,3-Dichlorobenzene	ND	100	31	ug/kg							
1,4-Dichlorobenzene	ND	100	34	ug/kg							
Dichlorodifluoromethane	ND	200	61	ug/kg							
1,1-Dichloroethane	ND	100	40	ug/kg							
1,2-Dichloroethane	ND	100	41	ug/kg							
1,1-Dichloroethene	ND	250	48	ug/kg							
cis-1,2-Dichloroethene	ND	100	48	ug/kg							
trans-1,2-Dichloroethene	ND	100	50	ug/kg							
2-Dichloropropane	ND	100	35	ug/kg							
3-Dichloropropane	ND	100	36	ug/kg							
2,2-Dichloropropane	ND	100	27	ug/kg							
cis-1,3-Dichloropropene	ND	100	36	ug/kg							
trans-1,3-Dichloropropene	ND	100	35	ug/kg							
1,1-Dichloropropene	ND	100	39	ug/kg							

TestAmerica Irvine

Lena Davidkova
Project Manager

The results pertain only to the samples tested in the laboratory. This report shall not be reproduced, except in full, without written permission from TestAmerica.

TestAmerica
THE LEADER IN ENVIRONMENTAL TESTING
17461 Derian Avenue. Suite 100, Irvine, CA 92614 (949) 261-1022 Fax:(949) 260-3297

SAIC - Brea - Chevron
590 West Central Avenue, Suite I
Brea, CA 92821-3034
Attention: Steve Targanyan

Project ID: CVX 1001654 601 S. Vail Ave. Montebello, CA

Report Number: ITI2057

Sampled: 09/23/10
Received: 09/23/10

METHOD BLANK/QC DATA

VOLATILE ORGANICS by GC/MS (EPA 5035/8260B)

Analyte	Result	Reporting Limit	MDL	Units	Spike Level	Source Result	%REC	%REC Limits	RPD	RPD Limit	Data Qualifiers
Batch: 10I2868 Extracted: 09/27/10											
Blank Analyzed: 09/27/2010 (10I2868-BLK1)											
Ethylbenzene	ND	100	27	ug/kg							
Hexachlorobutadiene	ND	250	39	ug/kg							
Isopropylbenzene	ND	100	35	ug/kg							
p-Isopropyltoluene	ND	100	48	ug/kg							
Methylene chloride	ND	1000	430	ug/kg							
Naphthalene	ND	250	81	ug/kg							
n-Propylbenzene	ND	100	36	ug/kg							
Styrene	ND	100	30	ug/kg							
1,1,1,2-Tetrachloroethane	ND	250	21	ug/kg							
1,1,2,2-Tetrachloroethane	ND	100	54	ug/kg							
Tetrachloroethene	ND	100	44	ug/kg							
Toluene	ND	100	33	ug/kg							
1,2,3-Trichlorobenzene	ND	250	58	ug/kg							
1,2,4-Trichlorobenzene	ND	250	51	ug/kg							
1,1,1-Trichloroethane	ND	100	38	ug/kg							
1,1,2-Trichloroethane	ND	100	53	ug/kg							
Trichloroethene	ND	100	38	ug/kg							
Trichlorofluoromethane	ND	250	58	ug/kg							
1,2,3-Trichloropropane	ND	500	48	ug/kg							
1,2,4-Trimethylbenzene	ND	100	33	ug/kg							
1,3,5-Trimethylbenzene	ND	100	30	ug/kg							
Vinyl chloride	ND	250	65	ug/kg							
m,p-Xylenes	ND	100	53	ug/kg							
o-Xylene	ND	100	28	ug/kg							
Surrogate: 4-Bromofluorobenzene	*2530*			*ug/kg*	*2500*		*101*	*65-140*			
Surrogate: Dibromofluoromethane	*2440*			*ug/kg*	*2500*		*98*	*55-140*			
Surrogate: Toluene-d8	*2710*			*ug/kg*	*2500*		*109*	*60-140*			

TestAmerica Irvine

Lena Davidkova
Project Manager

The results pertain only to the samples tested in the laboratory. This report shall not be reproduced, except in full, without written permission from TestAmerica.

TestAmerica
THE LEADER IN ENVIRONMENTAL TESTING
17461 Derian Avenue. Suite 100, Irvine, CA 92614 (949) 261-1022 Fax:(949) 260-3297

SAIC - Brea - Chevron
590 West Central Avenue, Suite I
Brea, CA 92821-3034
Attention: Steve Targanyan

Project ID: CVX 1001654 601 S. Vail Ave. Montebello, CA
Report Number: ITI2057
Sampled: 09/23/10
Received: 09/23/10

METHOD BLANK/QC DATA

VOLATILE ORGANICS by GC/MS (EPA 5035/8260B)

Analyte	Result	Reporting Limit	MDL	Units	Spike Level	Source Result	%REC	%REC Limits	RPD	RPD Limit	Data Qualifiers
Batch: 10I2868 Extracted: 09/27/10											
CS Analyzed: 09/27/2010 (10I2868-BS1)											**MNR1**
enzene	2740	100	34	ug/kg	2500		110	65-120			
Bromobenzene	2750	250	34	ug/kg	2500		110	70-120			
omochloromethane	2580	250	50	ug/kg	2500		103	65-125			
omodichloromethane	3140	100	31	ug/kg	2500		125	65-135			
Bromoform	2550	250	39	ug/kg	2500		102	50-130			
Bromomethane	1990	250	45	ug/kg	2500		80	30-140			
Butylbenzene	2510	250	34	ug/kg	2500		101	70-130			
sec-Butylbenzene	2690	250	31	ug/kg	2500		108	70-125			
tert-Butylbenzene	2610	250	27	ug/kg	2500		104	70-125			
arbon tetrachloride	3000	250	28	ug/kg	2500		120	65-145			
alorobenzene	2600	100	30	ug/kg	2500		104	70-125			
Chloroethane	1900	250	45	ug/kg	2500		76	40-140			
Chloroform	2720	100	44	ug/kg	2500		109	75-130			
aloromethane	2390	250	50	ug/kg	2500		95	30-140			
2-Chlorotoluene	2580	250	32	ug/kg	2500		103	70-125			
4-Chlorotoluene	2600	250	32	ug/kg	2500		104	70-125			
2-Dibromo-3-chloropropane	2880	250	59	ug/kg	2500		115	45-135			
bromochloromethane	3040	100	27	ug/kg	2500		122	65-140			
1,2-Dibromoethane (EDB)	2840	100	40	ug/kg	2500		113	70-130			
bromomethane	2710	100	42	ug/kg	2500		108	65-130			
2-Dichlorobenzene	2700	100	32	ug/kg	2500		108	70-120			
1,3-Dichlorobenzene	2690	100	31	ug/kg	2500		108	70-125			
4-Dichlorobenzene	2660	100	34	ug/kg	2500		106	70-125			
chlorodifluoromethane	2470	200	61	ug/kg	2500		99	10-155			
1,1-Dichloroethane	2640	100	40	ug/kg	2500		106	65-130			
1,2-Dichloroethane	2880	100	41	ug/kg	2500		115	60-145			
1-Dichloroethene	2580	250	48	ug/kg	2500		103	75-140			
s-1,2-Dichloroethene	2560	100	48	ug/kg	2500		102	65-130			
trans-1,2-Dichloroethene	2510	100	50	ug/kg	2500		101	65-130			
2-Dichloropropane	2780	100	35	ug/kg	2500		111	75-125			
3-Dichloropropane	2910	100	36	ug/kg	2500		116	65-130			
2,2-Dichloropropane	2580	100	27	ug/kg	2500		103	60-145			
cis-1,3-Dichloropropene	2970	100	36	ug/kg	2500		119	70-130			
ns-1,3-Dichloropropene	3190	100	35	ug/kg	2500		128	65-135			
1,1-Dichloropropene	2890	100	39	ug/kg	2500		116	70-130			

estAmerica Irvine

Lena Davidkova
Project Manager

The results pertain only to the samples tested in the laboratory. This report shall not be reproduced, except in full, without written permission from TestAmerica.

17461 Derian Avenue. Suite 100, Irvine, CA 92614 (949) 261-1022 Fax:(949) 260-3297

SAIC - Brea - Chevron
590 West Central Avenue, Suite I
Brea, CA 92821-3034
Attention: Steve Targanyan

Project ID: CVX 1001654 601 S. Vail Ave. Montebello, CA

Report Number: ITI2057

Sampled: 09/23/10
Received: 09/23/10

METHOD BLANK/QC DATA

VOLATILE ORGANICS by GC/MS (EPA 5035/8260B)

Analyte	Result	Reporting Limit	MDL	Units	Spike Level	Source Result	%REC	%REC Limits	RPD	RPD Limit	Data Qualifiers
Batch: 10I2868 Extracted: 09/27/10											
LCS Analyzed: 09/27/2010 (10I2868-BS1)											**MNR1**
Ethylbenzene	2750	100	27	ug/kg	2500		110	80-120			
Hexachlorobutadiene	3040	250	39	ug/kg	2500		122	60-135			
Isopropylbenzene	2630	100	35	ug/kg	2500		105	70-125			
p-Isopropyltoluene	2520	100	48	ug/kg	2500		101	70-125			
Methylene chloride	2420	1000	430	ug/kg	2500		97	60-140			
Naphthalene	2450	250	81	ug/kg	2500		98	50-140			
n-Propylbenzene	2580	100	36	ug/kg	2500		103	70-130			
Styrene	3000	100	30	ug/kg	2500		120	70-135			
1,1,1,2-Tetrachloroethane	2980	250	21	ug/kg	2500		119	70-140			
1,1,2,2-Tetrachloroethane	2670	100	54	ug/kg	2500		107	55-135			
Tetrachloroethene	2800	100	44	ug/kg	2500		112	65-125			
Toluene	2580	100	33	ug/kg	2500		103	80-120			
1,2,3-Trichlorobenzene	2720	250	58	ug/kg	2500		109	60-135			
1,2,4-Trichlorobenzene	2660	250	51	ug/kg	2500		106	65-135			
1,1,1-Trichloroethane	2690	100	38	ug/kg	2500		108	65-140			
1,1,2-Trichloroethane	2820	100	53	ug/kg	2500		113	65-130			
Trichloroethene	2670	100	38	ug/kg	2500		107	70-130			
Trichlorofluoromethane	3100	250	58	ug/kg	2500		124	50-145			
1,2,3-Trichloropropane	2660	500	48	ug/kg	2500		106	55-130			
1,2,4-Trimethylbenzene	2850	100	33	ug/kg	2500		114	70-125			
1,3,5-Trimethylbenzene	2810	100	30	ug/kg	2500		112	70-125			
Vinyl chloride	1310	250	65	ug/kg	2500		52	10-120			
m,p-Xylenes	5670	100	53	ug/kg	5000		113	70-125			
o-Xylene	2890	100	28	ug/kg	2500		116	70-125			
Surrogate: 4-Bromofluorobenzene	*2550*			*ug/kg*	*2500*		*102*	*65-140*			
Surrogate: Dibromofluoromethane	*2450*			*ug/kg*	*2500*		*98*	*55-140*			
Surrogate: Toluene-d8	*2650*			*ug/kg*	*2500*		*106*	*60-140*			

TestAmerica Irvine

Lena Davidkova
Project Manager

The results pertain only to the samples tested in the laboratory. This report shall not be reproduced, except in full, without written permission from TestAmerica.

TestAmerica
THE LEADER IN ENVIRONMENTAL TESTING
17461 Derian Avenue. Suite 100, Irvine, CA 92614 (949) 261-1022 Fax:(949) 260-3297

SAIC - Brea - Chevron
590 West Central Avenue, Suite I
Brea, CA 92821-3034
Attention: Steve Targanyan

Project ID: CVX 1001654 601 S. Vail Ave. Montebello, CA
Report Number: ITI2057
Sampled: 09/23/10
Received: 09/23/10

METHOD BLANK/QC DATA

VOLATILE ORGANICS by GC/MS (EPA 5035/8260B)

Analyte	Result	Reporting Limit	MDL	Units	Spike Level	Source Result	%REC	%REC Limits	RPD	RPD Limit	Data Qualifiers
Batch: 10I2868 Extracted: 09/27/10											
LCS Dup Analyzed: 09/27/2010 (10I2868-BSD1)											
Benzene	2870	100	34	ug/kg	2500		115	65-120	5	20	
Bromobenzene	2800	250	34	ug/kg	2500		112	70-120	2	20	
Bromochloromethane	2700	250	50	ug/kg	2500		108	65-125	4	20	
Bromodichloromethane	3250	100	31	ug/kg	2500		130	65-135	3	20	
Bromoform	2620	250	39	ug/kg	2500		105	50-130	3	25	
Bromomethane	2080	250	45	ug/kg	2500		83	30-140	5	30	
n-Butylbenzene	2580	250	34	ug/kg	2500		103	70-130	3	20	
sec-Butylbenzene	2770	250	31	ug/kg	2500		111	70-125	3	20	
tert-Butylbenzene	2660	250	27	ug/kg	2500		106	70-125	2	20	
Carbon tetrachloride	3190	250	28	ug/kg	2500		128	65-145	6	20	
Chlorobenzene	2670	100	30	ug/kg	2500		107	70-125	2	20	
Chloroethane	2130	250	45	ug/kg	2500		85	40-140	11	25	
Chloroform	2840	100	44	ug/kg	2500		114	75-130	4	20	
Chloromethane	2510	250	50	ug/kg	2500		100	30-140	5	25	
2-Chlorotoluene	2630	250	32	ug/kg	2500		105	70-125	2	20	
4-Chlorotoluene	2680	250	32	ug/kg	2500		107	70-125	3	20	
2-Dibromo-3-chloropropane	2900	250	59	ug/kg	2500		116	45-135	0.7	25	
Dibromochloromethane	3080	100	27	ug/kg	2500		123	65-140	1	20	
1,2-Dibromoethane (EDB)	2970	100	40	ug/kg	2500		119	70-130	5	20	
Dibromomethane	2810	100	42	ug/kg	2500		113	65-130	4	20	
2-Dichlorobenzene	2770	100	32	ug/kg	2500		111	70-120	3	20	
1,3-Dichlorobenzene	2820	100	31	ug/kg	2500		113	70-125	5	20	
1,4-Dichlorobenzene	2730	100	34	ug/kg	2500		109	70-125	3	20	
Dichlorodifluoromethane	2490	200	61	ug/kg	2500		100	10-155	1	30	
1,1-Dichloroethane	2780	100	40	ug/kg	2500		111	65-130	5	20	
1,2-Dichloroethane	2940	100	41	ug/kg	2500		118	60-145	2	20	
1,1-Dichloroethene	2480	250	48	ug/kg	2500		99	75-140	4	20	
cis-1,2-Dichloroethene	2680	100	48	ug/kg	2500		107	65-130	5	20	
trans-1,2-Dichloroethene	2660	100	50	ug/kg	2500		107	65-130	6	20	
1,2-Dichloropropane	2880	100	35	ug/kg	2500		115	75-125	4	20	
1,3-Dichloropropane	2930	100	36	ug/kg	2500		117	65-130	0.7	20	
2,2-Dichloropropane	2730	100	27	ug/kg	2500		109	60-145	6	25	
cis-1,3-Dichloropropene	3110	100	36	ug/kg	2500		124	70-130	4	20	
trans-1,3-Dichloropropene	3300	100	35	ug/kg	2500		132	65-135	3	20	
1,1-Dichloropropene	2980	100	39	ug/kg	2500		119	70-130	3	20	

TestAmerica Irvine

Lena Davidkova
Project Manager

The results pertain only to the samples tested in the laboratory. This report shall not be reproduced, except in full, without written permission from TestAmerica.

TestAmerica
THE LEADER IN ENVIRONMENTAL TESTING
17461 Derian Avenue. Suite 100, Irvine, CA 92614 (949) 261-1022 Fax:(949) 260-3297

SAIC - Brea - Chevron
590 West Central Avenue, Suite I
Brea, CA 92821-3034
Attention: Steve Targanyan

Project ID: CVX 1001654 601 S. Vail Ave. Montebello, CA

Report Number: ITI2057

Sampled: 09/23/10
Received: 09/23/10

METHOD BLANK/QC DATA

VOLATILE ORGANICS by GC/MS (EPA 5035/8260B)

Analyte	Result	Reporting Limit	MDL	Units	Spike Level	Source Result	%REC	%REC Limits	RPD	RPD Limit	Data Qualifiers
Batch: 10I2868 Extracted: 09/27/10											
LCS Dup Analyzed: 09/27/2010 (10I2868-BSD1)											
Ethylbenzene	2840	100	27	ug/kg	2500		114	80-120	3	20	
Hexachlorobutadiene	3090	250	39	ug/kg	2500		124	60-135	2	20	
Isopropylbenzene	2680	100	35	ug/kg	2500		107	70-125	2	20	
p-Isopropyltoluene	2560	100	48	ug/kg	2500		103	70-125	2	20	
Methylene chloride	2370	1000	430	ug/kg	2500		95	60-140	2	20	
Naphthalene	2540	250	81	ug/kg	2500		102	50-140	4	25	
n-Propylbenzene	2630	100	36	ug/kg	2500		105	70-130	2	20	
Styrene	3080	100	30	ug/kg	2500		123	70-135	3	20	
1,1,1,2-Tetrachloroethane	3010	250	21	ug/kg	2500		120	70-140	1	20	
1,1,2,2-Tetrachloroethane	2720	100	54	ug/kg	2500		109	55-135	2	25	
Tetrachloroethene	2850	100	44	ug/kg	2500		114	65-125	2	20	
Toluene	2710	100	33	ug/kg	2500		108	80-120	5	20	
1,2,3-Trichlorobenzene	2830	250	58	ug/kg	2500		113	60-135	4	20	
1,2,4-Trichlorobenzene	2780	250	51	ug/kg	2500		111	65-135	4	20	
1,1,1-Trichloroethane	2820	100	38	ug/kg	2500		113	65-140	5	20	
1,1,2-Trichloroethane	2960	100	53	ug/kg	2500		118	65-130	5	20	
Trichloroethene	2800	100	38	ug/kg	2500		112	70-130	5	20	
Trichlorofluoromethane	3070	250	58	ug/kg	2500		123	50-145	1	25	
1,2,3-Trichloropropane	2720	500	48	ug/kg	2500		109	55-130	2	25	
1,2,4-Trimethylbenzene	2910	100	33	ug/kg	2500		117	70-125	2	20	
1,3,5-Trimethylbenzene	2880	100	30	ug/kg	2500		115	70-125	2	20	
Vinyl chloride	1410	250	65	ug/kg	2500		56	10-120	7	30	
m,p-Xylenes	5800	100	53	ug/kg	5000		116	70-125	2	20	
o-Xylene	2940	100	28	ug/kg	2500		117	70-125	1	20	
Surrogate: 4-Bromofluorobenzene	*2580*			*ug/kg*	*2500*		*103*	*65-140*			
Surrogate: Dibromofluoromethane	*2520*			*ug/kg*	*2500*		*101*	*55-140*			
Surrogate: Toluene-d8	*2730*			*ug/kg*	*2500*		*109*	*60-140*			

TestAmerica Irvine

Lena Davidkova
Project Manager

The results pertain only to the samples tested in the laboratory. This report shall not be reproduced, except in full, without written permission from TestAmerica.

17461 Derian Avenue. Suite 100, Irvine, CA 92614 (949) 261-1022 Fax:(949) 260-3297

SAIC - Brea - Chevron
590 West Central Avenue, Suite I
Brea, CA 92821-3034
Attention: Steve Targanyan

Project ID: CVX 1001654 601 S. Vail Ave. Montebello, CA

Report Number: ITI2057

Sampled: 09/23/10
Received: 09/23/10

DATA QUALIFIERS AND DEFINITIONS

J	Estimated value. Analyte detected at a level less than the Reporting Limit (RL) and greater than or equal to the Method Detection Limit (MDL). The user of this data should be aware that this data is of limited reliability.
MNR1	There was no MS/MSD analyzed with this batch due to insufficient sample volume. See Blank Spike/Blank Spike Duplicate.
Z2	Surrogate recovery was above the acceptance limits. Data not impacted.
ZX	Due to sample matrix effects, the surrogate recovery was outside the acceptance limits.
ND	Analyte NOT DETECTED at or above the reporting limit or MDL, if MDL is specified.
RPD	Relative Percent Difference

ADDITIONAL COMMENTS

For GRO (C4-C12):

GRO (C4-C12) is quantitated against a gasoline standard. Quantitation begins immediately following the methanol peak.

For Volatile Fuel Hydrocarbons (C4-C12):

Volatile Fuel Hydrocarbons (C4-C12) are quantitated against a gasoline standard. Quantitation begins immediately before TBA-d9.

For Extractable Fuel Hydrocarbons (EFH, DRO, ORO) :

Unless otherwise noted, Extractable Fuel Hydrocarbons (EFH, DRO, ORO) are quantitated against a Diesel Fuel Standard.

TestAmerica Irvine

Lena Davidkova
Project Manager

The results pertain only to the samples tested in the laboratory. This report shall not be reproduced, except in full, without written permission from TestAmerica.

17461 Derian Avenue. Suite 100, Irvine, CA 92614 (949) 261-1022 Fax:(949) 260-3297

SAIC - Brea - Chevron
590 West Central Avenue, Suite I
Brea, CA 92821-3034
Attention: Steve Targanyan

Project ID: CVX 1001654 601 S. Vail Ave. Montebello, CA

Report Number: ITI2057

Sampled: 09/23/10
Received: 09/23/10

Certification Summary

TestAmerica Irvine

Method	Matrix	Nelac	California
EPA 8015 Mod.	Soil	X	X
EPA 8015B	Soil	X	X
EPA 8260B	Soil	X	X
TPH by GC/MS	Soil	X	X

Nevada and NELAP provide analyte specific accreditations. Analyte specific information for TestAmerica may be obtained by contacting the laboratory or visiting our website at www.testamericainc.com

TestAmerica Irvine

Lena Davidkova
Project Manager

The results pertain only to the samples tested in the laboratory. This report shall not be reproduced, except in full, without written permission from TestAmerica.

CHAIN OF CUSTODY FORM

Chevron Environmental Management Company ■ 145 S. State College Boulevard, Suite 400 ■ Brea, CA 92821

I[I2057 COC 1 of 1

Chevron Site Number: 100-1654
Chevron Site Global ID: T0603700473
Chevron Site Address: 601 S. VAIL AVE. MONTEBELLO, CA
Chevron PM: JOHN PORSLEY
Chevron PM Phone No.:
☐ Marketing Business Unit (MBU) Job
☑ Construction/Retail Job
Charge Code: NWRTB 1001654 -0- ___
NWRTB 00 SITE NUMBER -0- WBS

WBS ELEMENTS:
Site Assessment: A1L Remediation Implementation: R5L
Site Monitoring: OML Operation Maintenance & Monitoring: M1L

This is a LEGAL document. ALL fields must be filled out CORRECTLY and COMPLETELY.

Chevron Consultant: Science Applications Intl. Corp. (SAIC)
Address: 590 W. Central Ave, Suite I, Brea, CA 92821
Consultant Contact: STEVE TARGANYAN
Consultant Phone No.: (714) 257-6407
Consultant Project No.: 460103R094-P10-011
Sampling Company: SAIC
Sampled By (PRINT): RYAN TEOXON
Sampler Signature:

Lancaster Laboratories
Lancaster, PA
Lab Contact: Megan Moeller
Phone No.: (717)656-2300 Ext. 1246

Other Lab

Temp. Blank Check: Time / Temp.

ANALYSES REQUIRED

Preservation Codes: H = HCl, T = Thiosulfate, N = HNO_3, B = NaOH, S = H_2SO_4, O = Other

Special Instructions: EDF REQ'D

SAMPLE ID: Field Point Name	Matrix	Top Depth	Date (yymmdd)	Sample Time	# of Containers	Container Type	EPA 8260B/GC/MS BTEX ☑ TPH-G ☑ MTBE ☑ OXYGENATES ☑ HVOC ☐	EPA 8015B GRO ☑ DRO ☑ ORO ☑ HC SCREEN ☐	EPA 8021B BTEX ☐ MTBE ☐	EPA 6010 Ca, Fe, K, Mg, Mn, Na	EPA 6010/7000 TITLE 22 METALS ☐ TTLC ☐ STLC ☐	EPA 310.1 ALKALINITY ☐ / EPA 150.1 PH ☐	SM 2510B SPECIFIC CONDUCTIVITY	EPA 413.1 OIL & GREASE ☐ / EPA 418.1 TRPH ☐			Notes / Comments
SAMPLE-1	S	3	100923	0930	6	ENCORES	X	X									
																	9/23/10 14:20

Relinquished By	Company	Date / Time:	Relinquished To	Company	Date / Time:
[signature]	SAIC	9/23/10 1645			
Relinquished By	Company	Date / Time:	Relinquished To	Company	Date / Time:
Relinquished By	Company	Date / Time:	Relinquished To	Company	Date / Time:
			[signature]	9/23/10	16:45

Turnaround Time (TAT): Standard ☑ 24 Hours ☐ 48 Hours ☐ 72 Hours ☐ Other ☐

Sample Integrity: (Check by lab on arrival)
Custody Seals Intact: ___ On Ice: X Temp.: 4.9

21901

73547

COC Revision 13 1/2/2008

TestAmerica
THE LEADER IN ENVIRONMENTAL TESTING
17461 Derian Avenue. Suite 100, Irvine, CA 92614 (949) 261-1022 Fax:(949) 260-3297

LABORATORY REPORT

Prepared For: SAIC - Brea - Chevron
590 West Central Avenue, Suite I
Brea, CA 92821-3034
Attention: Steve Targanyan

Project: CVX 1001654 601 S. Vail Ave.
Montebello, CA

Sampled: 09/20/10
Received: 09/21/10
Issued: 10/04/10 14:17

NELAP #01108CA California ELAP#2706 CSDLAC #10256 AZ #AZ0671 NV #CA01531

The results listed within this Laboratory Report pertain only to the samples tested in the laboratory. The analyses contained in this report were performed in accordance with the applicable certifications as noted. All soil samples are reported on a wet weight basis unless otherwise noted in the report. This Laboratory Report is confidential and is intended for the sole use of TestAmerica and its client. This report shall not be reproduced, except in full, without written permission from TestAmerica. The Chain of Custody, 1 page, is included and is an integral part of this report.
This entire report was reviewed and approved for release.

SAMPLE CROSS REFERENCE

SUBCONTRACTED: Refer to the last page for specific subcontract laboratory information included in this report.

LABORATORY ID	CLIENT ID	MATRIX
ITI1720-01	SP-1-S-100920	Soil
ITI1720-02	SP-2-S-100920	Soil
ITI1720-03	SP-3-S-100920	Soil

Reviewed By:

TestAmerica Irvine

Lena Davidkova
Project Manager

TestAmerica
THE LEADER IN ENVIRONMENTAL TESTING
17461 Derian Avenue. Suite 100, Irvine, CA 92614 (949) 261-1022 Fax:(949) 260-3297

SAIC - Brea - Chevron
590 West Central Avenue, Suite I
Brea, CA 92821-3034
Attention: Steve Targanyan

Project ID: CVX 1001654 601 S. Vail Ave. Montebello, CA

Report Number: ITI1720

Sampled: 09/20/10
Received: 09/21/10

EXTRACTABLE FUEL HYDROCARBONS (CADHS/8015B)

Analyte	Method	Batch	MDL Limit	Reporting Limit	Sample Result	Dilution Factor	Date Extracted	Date Analyzed	Data Qualifiers
Sample ID: ITI1720-01 (SP-1-S-100920 - Soil)									
Reporting Units: mg/kg									
DRO (C13-C22)	EPA 8015B	10I2524	3.5	5.0	**12**	1	09/23/10	09/23/10	
ORO (C23-C40)	EPA 8015B	10I2524	3.5	5.0	**61**	1	09/23/10	09/23/10	
EFH (C13 - C40)	EPA 8015B	10I2524	3.5	5.0	**73**	1	09/23/10	09/23/10	
Surrogate: n-Octacosane (40-140%)					*116 %*				
Sample ID: ITI1720-02 (SP-2-S-100920 - Soil)									
Reporting Units: mg/kg									
DRO (C13-C22)	EPA 8015B	10I2524	7.0	10	**10**	2	09/23/10	09/23/10	
ORO (C23-C40)	EPA 8015B	10I2524	7.0	10	**72**	2	09/23/10	09/23/10	
EFH (C13 - C40)	EPA 8015B	10I2524	7.0	10	**83**	2	09/23/10	09/23/10	
Surrogate: n-Octacosane (40-140%)					*140 %*				
Sample ID: ITI1720-03 (SP-3-S-100920 - Soil)									
Reporting Units: mg/kg									
DRO (C13-C22)	EPA 8015B	10I2524	7.0	10	**38**	2	09/23/10	09/23/10	
ORO (C23-C40)	EPA 8015B	10I2524	7.0	10	**140**	2	09/23/10	09/23/10	
EFH (C13 - C40)	EPA 8015B	10I2524	7.0	10	**180**	2	09/23/10	09/23/10	
Surrogate: n-Octacosane (40-140%)					*110 %*				

TestAmerica Irvine

Lena Davidkova
Project Manager

The results pertain only to the samples tested in the laboratory. This report shall not be reproduced, except in full, without written permission from TestAmerica.

TestAmerica
THE LEADER IN ENVIRONMENTAL TESTING
17461 Derian Avenue. Suite 100, Irvine, CA 92614 (949) 261-1022 Fax:(949) 260-3297

SAIC - Brea - Chevron
590 West Central Avenue, Suite I
Brea, CA 92821-3034
Attention: Steve Targanyan

Project ID: CVX 1001654 601 S. Vail Ave. Montebello, CA
Report Number: ITI1720
Sampled: 09/20/10
Received: 09/21/10

VOLATILE FUEL HYDROCARBONS (EPA 5030/CADHS Mod. 8015)

Analyte	Method	Batch	MDL Limit	Reporting Limit	Sample Result	Dilution Factor	Date Extracted	Date Analyzed	Data Qualifiers
Sample ID: ITI1720-01 (SP-1-S-100920 - Soil)									
Reporting Units: mg/kg									
GRO (C4 - C12)	EPA 8015 Mod.	10I2415	0.14	0.37	ND	0.929	09/23/10	09/23/10	
Surrogate: 4-BFB (FID) (65-140%)					*75 %*				
Sample ID: ITI1720-02 (SP-2-S-100920 - Soil)									
Reporting Units: mg/kg									
GRO (C4 - C12)	EPA 8015 Mod.	10I2415	0.14	0.37	ND	0.917	09/23/10	09/23/10	
Surrogate: 4-BFB (FID) (65-140%)					*68 %*				
Sample ID: ITI1720-03 (SP-3-S-100920 - Soil)									
Reporting Units: mg/kg									
GRO (C4 - C12)	EPA 8015 Mod.	10I2415	0.13	0.34	ND	0.845	09/23/10	09/23/10	
Surrogate: 4-BFB (FID) (65-140%)					*78 %*				

TestAmerica Irvine

Lena Davidkova
Project Manager

The results pertain only to the samples tested in the laboratory. This report shall not be reproduced, except in full, without written permission from TestAmerica.

TestAmerica
THE LEADER IN ENVIRONMENTAL TESTING
17461 Derian Avenue. Suite 100, Irvine, CA 92614 (949) 261-1022 Fax:(949) 260-3297

SAIC - Brea - Chevron
590 West Central Avenue, Suite I
Brea, CA 92821-3034
Attention: Steve Targanyan

Project ID: CVX 1001654 601 S. Vail Ave. Montebello, CA
Report Number: ITI1720
Sampled: 09/20/10
Received: 09/21/10

VOLATILE ORGANICS with OXYGENATES by GC/MS (EPA 8260B)

Analyte	Method	Batch	MDL Limit	Reporting Limit	Sample Result	Dilution Factor	Date Extracted	Date Analyzed	Data Qualifiers
Sample ID: ITI1720-01 (SP-1-S-100920 - Soil)									
Reporting Units: mg/kg									
Benzene	EPA 8260B	10I2293	0.00050	0.0020	ND	1	09/25/10	09/25/10	
Bromobenzene	EPA 8260B	10I2293	0.00084	0.0050	ND	1	09/25/10	09/25/10	
Bromochloromethane	EPA 8260B	10I2293	0.00090	0.0050	ND	1	09/25/10	09/25/10	
Bromodichloromethane	EPA 8260B	10I2293	0.00050	0.0020	ND	1	09/25/10	09/25/10	
Bromoform	EPA 8260B	10I2293	0.00080	0.0050	ND	1	09/25/10	09/25/10	
Bromomethane	EPA 8260B	10I2293	0.00092	0.0050	ND	1	09/25/10	09/25/10	
n-Butylbenzene	EPA 8260B	10I2293	0.00072	0.0050	ND	1	09/25/10	09/25/10	
sec-Butylbenzene	EPA 8260B	10I2293	0.00067	0.0050	ND	1	09/25/10	09/25/10	
tert-Butylbenzene	EPA 8260B	10I2293	0.00062	0.0050	ND	1	09/25/10	09/25/10	
Carbon tetrachloride	EPA 8260B	10I2293	0.00050	0.0050	ND	1	09/25/10	09/25/10	
Chlorobenzene	EPA 8260B	10I2293	0.00052	0.0020	ND	1	09/25/10	09/25/10	
Chloroethane	EPA 8260B	10I2293	0.0015	0.0050	ND	1	09/25/10	09/25/10	
Chloroform	EPA 8260B	10I2293	0.00050	0.0020	ND	1	09/25/10	09/25/10	
Chloromethane	EPA 8260B	10I2293	0.0010	0.0050	ND	1	09/25/10	09/25/10	
2-Chlorotoluene	EPA 8260B	10I2293	0.00087	0.0050	ND	1	09/25/10	09/25/10	
4-Chlorotoluene	EPA 8260B	10I2293	0.00074	0.0050	ND	1	09/25/10	09/25/10	
1,2-Dibromo-3-chloropropane	EPA 8260B	10I2293	0.0015	0.0050	ND	1	09/25/10	09/25/10	
Dibromochloromethane	EPA 8260B	10I2293	0.00070	0.0020	ND	1	09/25/10	09/25/10	
1,2-Dibromoethane (EDB)	EPA 8260B	10I2293	0.00080	0.0020	ND	1	09/25/10	09/25/10	
Dibromomethane	EPA 8260B	10I2293	0.00090	0.0020	ND	1	09/25/10	09/25/10	
1,2-Dichlorobenzene	EPA 8260B	10I2293	0.00095	0.0020	ND	1	09/25/10	09/25/10	
1,3-Dichlorobenzene	EPA 8260B	10I2293	0.00084	0.0020	ND	1	09/25/10	09/25/10	
1,4-Dichlorobenzene	EPA 8260B	10I2293	0.00094	0.0020	ND	1	09/25/10	09/25/10	
Dichlorodifluoromethane	EPA 8260B	10I2293	0.0015	0.0050	ND	1	09/25/10	09/25/10	
1,1-Dichloroethane	EPA 8260B	10I2293	0.00050	0.0020	ND	1	09/25/10	09/25/10	
1,2-Dichloroethane	EPA 8260B	10I2293	0.00080	0.0020	ND	1	09/25/10	09/25/10	
1,1-Dichloroethene	EPA 8260B	10I2293	0.00060	0.0050	ND	1	09/25/10	09/25/10	
cis-1,2-Dichloroethene	EPA 8260B	10I2293	0.00083	0.0020	ND	1	09/25/10	09/25/10	L, C
trans-1,2-Dichloroethene	EPA 8260B	10I2293	0.00070	0.0020	ND	1	09/25/10	09/25/10	
1,2-Dichloropropane	EPA 8260B	10I2293	0.00080	0.0020	ND	1	09/25/10	09/25/10	
1,3-Dichloropropane	EPA 8260B	10I2293	0.00063	0.0020	ND	1	09/25/10	09/25/10	
2,2-Dichloropropane	EPA 8260B	10I2293	0.00060	0.0020	ND	1	09/25/10	09/25/10	L
cis-1,3-Dichloropropene	EPA 8260B	10I2293	0.00044	0.0020	ND	1	09/25/10	09/25/10	L, C
trans-1,3-Dichloropropene	EPA 8260B	10I2293	0.00061	0.0020	ND	1	09/25/10	09/25/10	L
1,1-Dichloropropene	EPA 8260B	10I2293	0.00040	0.0020	ND	1	09/25/10	09/25/10	
Ethylbenzene	EPA 8260B	10I2293	0.00050	0.0020	ND	1	09/25/10	09/25/10	
Hexachlorobutadiene	EPA 8260B	10I2293	0.00080	0.0050	ND	1	09/25/10	09/25/10	
Isopropylbenzene	EPA 8260B	10I2293	0.00054	0.0020	ND	1	09/25/10	09/25/10	
p-Isopropyltoluene	EPA 8260B	10I2293	0.00072	0.0020	ND	1	09/25/10	09/25/10	
Methylene chloride	EPA 8260B	10I2293	0.0065	0.020	ND	1	09/25/10	09/25/10	
Naphthalene	EPA 8260B	10I2293	0.0011	0.0050	ND	1	09/25/10	09/25/10	

TestAmerica Irvine

Lena Davidkova
Project Manager

The results pertain only to the samples tested in the laboratory. This report shall not be reproduced, except in full, without written permission from TestAmerica.

TestAmerica
THE LEADER IN ENVIRONMENTAL TESTING
17461 Derian Avenue. Suite 100, Irvine, CA 92614 (949) 261-1022 Fax:(949) 260-3297

SAIC - Brea - Chevron
590 West Central Avenue, Suite 1
Brea, CA 92821-3034
Attention: Steve Targanyan

Project ID: CVX 1001654 601 S. Vail Ave. Montebello, CA
Report Number: ITI1720
Sampled: 09/20/10
Received: 09/21/10

VOLATILE ORGANICS with OXYGENATES by GC/MS (EPA 8260B)

Analyte	Method	Batch	MDL Limit	Reporting Limit	Sample Result	Dilution Factor	Date Extracted	Date Analyzed	Data Qualifiers
ımple ID: ITI1720-01 (SP-1-S-100920 - Soil) - cont.									
Reporting Units: mg/kg									
n-Propylbenzene	EPA 8260B	10I2293	0.00061	0.0020	ND	1	09/25/10	09/25/10	
yrene	EPA 8260B	10I2293	0.00058	0.0020	ND	1	09/25/10	09/25/10	
,1,1,2-Tetrachloroethane	EPA 8260B	10I2293	0.00057	0.0050	ND	1	09/25/10	09/25/10	L, C
1,1,2,2-Tetrachloroethane	EPA 8260B	10I2293	0.00086	0.0020	ND	1	09/25/10	09/25/10	
etrachloroethene	EPA 8260B	10I2293	0.00049	0.0020	ND	1	09/25/10	09/25/10	
oluene	EPA 8260B	10I2293	0.00050	0.0020	ND	1	09/25/10	09/25/10	
1,2,3-Trichlorobenzene	EPA 8260B	10I2293	0.0010	0.0050	ND	1	09/25/10	09/25/10	
1 2,4-Trichlorobenzene	EPA 8260B	10I2293	0.0010	0.0050	ND	1	09/25/10	09/25/10	
1,1-Trichloroethane	EPA 8260B	10I2293	0.00070	0.0020	ND	1	09/25/10	09/25/10	
ı,1,2-Trichloroethane	EPA 8260B	10I2293	0.00087	0.0020	ND	1	09/25/10	09/25/10	
Trichloroethene	EPA 8260B	10I2293	0.00050	0.0020	ND	1	09/25/10	09/25/10	
ichlorofluoromethane	EPA 8260B	10I2293	0.00054	0.0050	ND	1	09/25/10	09/25/10	
2,3-Trichloropropane	EPA 8260B	10I2293	0.0010	0.010	ND	1	09/25/10	09/25/10	
1,2,4-Trimethylbenzene	EPA 8260B	10I2293	0.00078	0.0020	ND	1	09/25/10	09/25/10	
3,5-Trimethylbenzene	EPA 8260B	10I2293	0.00063	0.0020	ND	1	09/25/10	09/25/10	
inyl chloride	EPA 8260B	10I2293	0.00091	0.0050	ND	1	09/25/10	09/25/10	
m,p-Xylenes	EPA 8260B	10I2293	0.00080	0.0020	ND	1	09/25/10	09/25/10	
o-Xylene	EPA 8260B	10I2293	0.00050	0.0020	ND	1	09/25/10	09/25/10	
ylenes, Total	EPA 8260B	10I2293	0.0013	0.0040	ND	1	09/25/10	09/25/10	
i-isopropyl Ether (DIPE)	EPA 8260B	10I2293	0.00050	0.0050	ND	1	09/25/10	09/25/10	
Ethyl tert-Butyl Ether (ETBE)	EPA 8260B	10I2293	0.00058	0.0050	ND	1	09/25/10	09/25/10	
ethyl-tert-butyl Ether (MTBE)	EPA 8260B	10I2293	0.0010	0.0050	ND	1	09/25/10	09/25/10	
t-Amyl Methyl Ether (TAME)	EPA 8260B	10I2293	0.00064	0.0050	ND	1	09/25/10	09/25/10	
tert-Butanol (TBA)	EPA 8260B	10I2293	0.010	0.10	ND	1	09/25/10	09/25/10	
urrogate: 4-Bromofluorobenzene (80-120%)					*97 %*				
ırrogate: Dibromofluoromethane (80-125%)					*116 %*				
urrogate: Toluene-d8 (80-120%)					*103 %*				

estAmerica Irvine

Lena Davidkova
Project Manager

The results pertain only to the samples tested in the laboratory. This report shall not be reproduced, except in full, without written permission from TestAmerica.

TestAmerica
THE LEADER IN ENVIRONMENTAL TESTING
17461 Derian Avenue. Suite 100, Irvine, CA 92614 (949) 261-1022 Fax:(949) 260-3297

SAIC - Brea - Chevron
590 West Central Avenue, Suite 1
Brea, CA 92821-3034
Attention: Steve Targanyan

Project ID: CVX 1001654 601 S. Vail Ave. Montebello, CA
Report Number: ITI1720

Sampled: 09/20/10
Received: 09/21/10

VOLATILE ORGANICS with OXYGENATES by GC/MS (EPA 8260B)

Analyte	Method	Batch	MDL Limit	Reporting Limit	Sample Result	Dilution Factor	Date Extracted	Date Analyzed	Data Qualifiers
Sample ID: ITI1720-02 (SP-2-S-100920 - Soil)									
Reporting Units: mg/kg									
Benzene	EPA 8260B	10I2831	0.00050	0.0020	ND	0.994	09/26/10	09/26/10	
Bromobenzene	EPA 8260B	10I2831	0.00083	0.0050	ND	0.994	09/26/10	09/26/10	
Bromochloromethane	EPA 8260B	10I2831	0.00089	0.0050	ND	0.994	09/26/10	09/26/10	
Bromodichloromethane	EPA 8260B	10I2831	0.00050	0.0020	ND	0.994	09/26/10	09/26/10	L
Bromoform	EPA 8260B	10I2831	0.00080	0.0050	ND	0.994	09/26/10	09/26/10	
Bromomethane	EPA 8260B	10I2831	0.00091	0.0050	ND	0.994	09/26/10	09/26/10	
n-Butylbenzene	EPA 8260B	10I2831	0.00072	0.0050	ND	0.994	09/26/10	09/26/10	
sec-Butylbenzene	EPA 8260B	10I2831	0.00067	0.0050	ND	0.994	09/26/10	09/26/10	
tert-Butylbenzene	EPA 8260B	10I2831	0.00062	0.0050	ND	0.994	09/26/10	09/26/10	
Carbon tetrachloride	EPA 8260B	10I2831	0.00050	0.0050	ND	0.994	09/26/10	09/26/10	
Chlorobenzene	EPA 8260B	10I2831	0.00052	0.0020	ND	0.994	09/26/10	09/26/10	
Chloroethane	EPA 8260B	10I2831	0.0015	0.0050	ND	0.994	09/26/10	09/26/10	
Chloroform	EPA 8260B	10I2831	0.00050	0.0020	ND	0.994	09/26/10	09/26/10	
Chloromethane	EPA 8260B	10I2831	0.00099	0.0050	ND	0.994	09/26/10	09/26/10	
2-Chlorotoluene	EPA 8260B	10I2831	0.00086	0.0050	ND	0.994	09/26/10	09/26/10	
4-Chlorotoluene	EPA 8260B	10I2831	0.00074	0.0050	ND	0.994	09/26/10	09/26/10	
1,2-Dibromo-3-chloropropane	EPA 8260B	10I2831	0.0015	0.0050	ND	0.994	09/26/10	09/26/10	
Dibromochloromethane	EPA 8260B	10I2831	0.00070	0.0020	ND	0.994	09/26/10	09/26/10	
1,2-Dibromoethane (EDB)	EPA 8260B	10I2831	0.00080	0.0020	ND	0.994	09/26/10	09/26/10	
Dibromomethane	EPA 8260B	10I2831	0.00089	0.0020	ND	0.994	09/26/10	09/26/10	
1,2-Dichlorobenzene	EPA 8260B	10I2831	0.00094	0.0020	ND	0.994	09/26/10	09/26/10	
1,3-Dichlorobenzene	EPA 8260B	10I2831	0.00083	0.0020	ND	0.994	09/26/10	09/26/10	
1,4-Dichlorobenzene	EPA 8260B	10I2831	0.00093	0.0020	ND	0.994	09/26/10	09/26/10	
Dichlorodifluoromethane	EPA 8260B	10I2831	0.0015	0.0050	ND	0.994	09/26/10	09/26/10	
1,1-Dichloroethane	EPA 8260B	10I2831	0.00050	0.0020	ND	0.994	09/26/10	09/26/10	
1,2-Dichloroethane	EPA 8260B	10I2831	0.00080	0.0020	ND	0.994	09/26/10	09/26/10	
1,1-Dichloroethene	EPA 8260B	10I2831	0.00060	0.0050	ND	0.994	09/26/10	09/26/10	
cis-1,2-Dichloroethene	EPA 8260B	10I2831	0.00083	0.0020	ND	0.994	09/26/10	09/26/10	
trans-1,2-Dichloroethene	EPA 8260B	10I2831	0.00070	0.0020	ND	0.994	09/26/10	09/26/10	
1,2-Dichloropropane	EPA 8260B	10I2831	0.00080	0.0020	ND	0.994	09/26/10	09/26/10	
1,3-Dichloropropane	EPA 8260B	10I2831	0.00063	0.0020	ND	0.994	09/26/10	09/26/10	
2,2-Dichloropropane	EPA 8260B	10I2831	0.00060	0.0020	ND	0.994	09/26/10	09/26/10	
cis-1,3-Dichloropropene	EPA 8260B	10I2831	0.00044	0.0020	ND	0.994	09/26/10	09/26/10	L
trans-1,3-Dichloropropene	EPA 8260B	10I2831	0.00061	0.0020	ND	0.994	09/26/10	09/26/10	C, L
1,1-Dichloropropene	EPA 8260B	10I2831	0.00040	0.0020	ND	0.994	09/26/10	09/26/10	
Ethylbenzene	EPA 8260B	10I2831	0.00050	0.0020	ND	0.994	09/26/10	09/26/10	
Hexachlorobutadiene	EPA 8260B	10I2831	0.00080	0.0050	ND	0.994	09/26/10	09/26/10	C
Isopropylbenzene	EPA 8260B	10I2831	0.00054	0.0020	ND	0.994	09/26/10	09/26/10	
p-Isopropyltoluene	EPA 8260B	10I2831	0.00072	0.0020	ND	0.994	09/26/10	09/26/10	
Methylene chloride	EPA 8260B	10I2831	0.0065	0.020	ND	0.994	09/26/10	09/26/10	
Naphthalene	EPA 8260B	10I2831	0.0011	0.0050	ND	0.994	09/26/10	09/26/10	

TestAmerica Irvine

Lena Davidkova
Project Manager

The results pertain only to the samples tested in the laboratory. This report shall not be reproduced, except in full, without written permission from TestAmerica.

TestAmerica
THE LEADER IN ENVIRONMENTAL TESTING
17461 Derian Avenue. Suite 100, Irvine, CA 92614 (949) 261-1022 Fax:(949) 260-3297

SAIC - Brea - Chevron
590 West Central Avenue, Suite 1
Brea, CA 92821-3034
Attention: Steve Targanyan

Project ID: CVX 1001654 601 S. Vail Ave. Montebello, CA
Report Number: ITI1720
Sampled: 09/20/10
Received: 09/21/10

VOLATILE ORGANICS with OXYGENATES by GC/MS (EPA 8260B)

Analyte	Method	Batch	MDL Limit	Reporting Limit	Sample Result	Dilution Factor	Date Extracted	Date Analyzed	Data Qualifiers
mple ID: ITI1720-02 (SP-2-S-100920 - Soil) - cont.									
Reporting Units: mg/kg									
n-Propylbenzene	EPA 8260B	10I2831	0.00061	0.0020	ND	0.994	09/26/10	09/26/10	
yrene	EPA 8260B	10I2831	0.00058	0.0020	ND	0.994	09/26/10	09/26/10	
1,1,1,2-Tetrachloroethane	EPA 8260B	10I2831	0.00057	0.0050	ND	0.994	09/26/10	09/26/10	
1,1,2,2-Tetrachloroethane	EPA 8260B	10I2831	0.00085	0.0020	ND	0.994	09/26/10	09/26/10	
trachloroethene	EPA 8260B	10I2831	0.00049	0.0020	ND	0.994	09/26/10	09/26/10	
luene	EPA 8260B	10I2831	0.00050	0.0020	ND	0.994	09/26/10	09/26/10	
1,2,3-Trichlorobenzene	EPA 8260B	10I2831	0.00099	0.0050	ND	0.994	09/26/10	09/26/10	
2,4-Trichlorobenzene	EPA 8260B	10I2831	0.00099	0.0050	ND	0.994	09/26/10	09/26/10	
1,1-Trichloroethane	EPA 8260B	10I2831	0.00070	0.0020	ND	0.994	09/26/10	09/26/10	
1,1,2-Trichloroethane	EPA 8260B	10I2831	0.00086	0.0020	ND	0.994	09/26/10	09/26/10	
Trichloroethene	EPA 8260B	10I2831	0.00050	0.0020	ND	0.994	09/26/10	09/26/10	
ichlorofluoromethane	EPA 8260B	10I2831	0.00054	0.0050	ND	0.994	09/26/10	09/26/10	
,2,3-Trichloropropane	EPA 8260B	10I2831	0.00099	0.0099	ND	0.994	09/26/10	09/26/10	
1,2,4-Trimethylbenzene	EPA 8260B	10I2831	0.00078	0.0020	ND	0.994	09/26/10	09/26/10	
3,5-Trimethylbenzene	EPA 8260B	10I2831	0.00063	0.0020	ND	0.994	09/26/10	09/26/10	
nyl chloride	EPA 8260B	10I2831	0.00090	0.0050	ND	0.994	09/26/10	09/26/10	
m,p-Xylenes	EPA 8260B	10I2831	0.00080	0.0020	ND	0.994	09/26/10	09/26/10	
Xylene	EPA 8260B	10I2831	0.00050	0.0020	ND	0.994	09/26/10	09/26/10	
ylenes, Total	EPA 8260B	10I2831	0.0013	0.0040	ND	0.994	09/26/10	09/26/10	
Di-isopropyl Ether (DIPE)	EPA 8260B	10I2831	0.00050	0.0050	ND	0.994	09/26/10	09/26/10	
Ethyl tert-Butyl Ether (ETBE)	EPA 8260B	10I2831	0.00058	0.0050	ND	0.994	09/26/10	09/26/10	
ethyl-tert-butyl Ether (MTBE)	EPA 8260B	10I2831	0.00099	0.0050	ND	0.994	09/26/10	09/26/10	
t-Amyl Methyl Ether (TAME)	EPA 8260B	10I2831	0.00064	0.0050	ND	0.994	09/26/10	09/26/10	
tert-Butanol (TBA)	EPA 8260B	10I2831	0.0099	0.099	ND	0.994	09/26/10	09/26/10	
rrogate: 4-Bromofluorobenzene (80-120%)					*96 %*				
rrogate: Dibromofluoromethane (80-125%)					*101 %*				
Surrogate: Toluene-d8 (80-120%)					*104 %*				

estAmerica Irvine

Lena Davidkova
Project Manager

The results pertain only to the samples tested in the laboratory. This report shall not be reproduced, except in full, without written permission from TestAmerica.

TestAmerica
THE LEADER IN ENVIRONMENTAL TESTING
17461 Derian Avenue. Suite 100, Irvine, CA 92614 (949) 261-1022 Fax:(949) 260-3297

SAIC - Brea - Chevron
590 West Central Avenue, Suite I
Brea, CA 92821-3034
Attention: Steve Targanyan

Project ID: CVX 1001654 601 S. Vail Ave. Montebello, CA
Report Number: ITI1720
Sampled: 09/20/10
Received: 09/21/10

VOLATILE ORGANICS with OXYGENATES by GC/MS (EPA 8260B)

Analyte	Method	Batch	MDL Limit	Reporting Limit	Sample Result	Dilution Factor	Date Extracted	Date Analyzed	Data Qualifiers
Sample ID: ITI1720-03 (SP-3-S-100920 - Soil)									
Reporting Units: mg/kg									
Benzene	EPA 8260B	10I2293	0.00047	0.0019	ND	0.933	09/25/10	09/25/10	
Bromobenzene	EPA 8260B	10I2293	0.00078	0.0047	ND	0.933	09/25/10	09/25/10	
Bromochloromethane	EPA 8260B	10I2293	0.00084	0.0047	ND	0.933	09/25/10	09/25/10	
Bromodichloromethane	EPA 8260B	10I2293	0.00047	0.0019	ND	0.933	09/25/10	09/25/10	
Bromoform	EPA 8260B	10I2293	0.00075	0.0047	ND	0.933	09/25/10	09/25/10	
Bromomethane	EPA 8260B	10I2293	0.00086	0.0047	ND	0.933	09/25/10	09/25/10	
n-Butylbenzene	EPA 8260B	10I2293	0.00067	0.0047	ND	0.933	09/25/10	09/25/10	
sec-Butylbenzene	EPA 8260B	10I2293	0.00062	0.0047	ND	0.933	09/25/10	09/25/10	
tert-Butylbenzene	EPA 8260B	10I2293	0.00058	0.0047	ND	0.933	09/25/10	09/25/10	
Carbon tetrachloride	EPA 8260B	10I2293	0.00047	0.0047	ND	0.933	09/25/10	09/25/10	
Chlorobenzene	EPA 8260B	10I2293	0.00049	0.0019	ND	0.933	09/25/10	09/25/10	
Chloroethane	EPA 8260B	10I2293	0.0014	0.0047	ND	0.933	09/25/10	09/25/10	
Chloroform	EPA 8260B	10I2293	0.00047	0.0019	ND	0.933	09/25/10	09/25/10	
Chloromethane	EPA 8260B	10I2293	0.00093	0.0047	ND	0.933	09/25/10	09/25/10	
2-Chlorotoluene	EPA 8260B	10I2293	0.00081	0.0047	ND	0.933	09/25/10	09/25/10	
4-Chlorotoluene	EPA 8260B	10I2293	0.00069	0.0047	ND	0.933	09/25/10	09/25/10	
1,2-Dibromo-3-chloropropane	EPA 8260B	10I2293	0.0014	0.0047	ND	0.933	09/25/10	09/25/10	
Dibromochloromethane	EPA 8260B	10I2293	0.00065	0.0019	ND	0.933	09/25/10	09/25/10	
1,2-Dibromoethane (EDB)	EPA 8260B	10I2293	0.00075	0.0019	ND	0.933	09/25/10	09/25/10	
Dibromomethane	EPA 8260B	10I2293	0.00084	0.0019	ND	0.933	09/25/10	09/25/10	
1,2-Dichlorobenzene	EPA 8260B	10I2293	0.00089	0.0019	ND	0.933	09/25/10	09/25/10	
1,3-Dichlorobenzene	EPA 8260B	10I2293	0.00078	0.0019	ND	0.933	09/25/10	09/25/10	
1,4-Dichlorobenzene	EPA 8260B	10I2293	0.00088	0.0019	ND	0.933	09/25/10	09/25/10	
Dichlorodifluoromethane	EPA 8260B	10I2293	0.0014	0.0047	ND	0.933	09/25/10	09/25/10	
1,1-Dichloroethane	EPA 8260B	10I2293	0.00047	0.0019	ND	0.933	09/25/10	09/25/10	
1,2-Dichloroethane	EPA 8260B	10I2293	0.00075	0.0019	ND	0.933	09/25/10	09/25/10	
1,1-Dichloroethene	EPA 8260B	10I2293	0.00056	0.0047	ND	0.933	09/25/10	09/25/10	
cis-1,2-Dichloroethene	EPA 8260B	10I2293	0.00077	0.0019	ND	0.933	09/25/10	09/25/10	L, C
trans-1,2-Dichloroethene	EPA 8260B	10I2293	0.00065	0.0019	ND	0.933	09/25/10	09/25/10	
1,2-Dichloropropane	EPA 8260B	10I2293	0.00075	0.0019	ND	0.933	09/25/10	09/25/10	
1,3-Dichloropropane	EPA 8260B	10I2293	0.00059	0.0019	ND	0.933	09/25/10	09/25/10	
2,2-Dichloropropane	EPA 8260B	10I2293	0.00056	0.0019	ND	0.933	09/25/10	09/25/10	L
cis-1,3-Dichloropropene	EPA 8260B	10I2293	0.00041	0.0019	ND	0.933	09/25/10	09/25/10	L, C
trans-1,3-Dichloropropene	EPA 8260B	10I2293	0.00057	0.0019	ND	0.933	09/25/10	09/25/10	L
1,1-Dichloropropene	EPA 8260B	10I2293	0.00037	0.0019	ND	0.933	09/25/10	09/25/10	
Ethylbenzene	EPA 8260B	10I2293	0.00047	0.0019	ND	0.933	09/25/10	09/25/10	
Hexachlorobutadiene	EPA 8260B	10I2293	0.00075	0.0047	ND	0.933	09/25/10	09/25/10	
Isopropylbenzene	EPA 8260B	10I2293	0.00050	0.0019	ND	0.933	09/25/10	09/25/10	
p-Isopropyltoluene	EPA 8260B	10I2293	0.00067	0.0019	ND	0.933	09/25/10	09/25/10	
Methylene chloride	EPA 8260B	10I2293	0.0061	0.019	ND	0.933	09/25/10	09/25/10	
Naphthalene	EPA 8260B	10I2293	0.0010	0.0047	ND	0.933	09/25/10	09/25/10	

TestAmerica Irvine

Lena Davidkova
Project Manager

The results pertain only to the samples tested in the laboratory. This report shall not be reproduced, except in full, without written permission from TestAmerica.

TestAmerica
THE LEADER IN ENVIRONMENTAL TESTING
17461 Derian Avenue. Suite 100, Irvine, CA 92614 (949) 261-1022 Fax:(949) 260-3297

SAIC - Brea - Chevron
590 West Central Avenue, Suite I
Brea, CA 92821-3034
Attention: Steve Targanyan

Project ID: CVX 1001654 601 S. Vail Ave. Montebello, CA
Report Number: ITI1720
Sampled: 09/20/10
Received: 09/21/10

VOLATILE ORGANICS with OXYGENATES by GC/MS (EPA 8260B)

Analyte	Method	Batch	MDL Limit	Reporting Limit	Sample Result	Dilution Factor	Date Extracted	Date Analyzed	Data Qualifiers
ımple ID: ITI1720-03 (SP-3-S-100920 - Soil) - cont.									
Reporting Units: mg/kg									
n-Propylbenzene	EPA 8260B	10I2293	0.00057	0.0019	ND	0.933	09/25/10	09/25/10	
yrene	EPA 8260B	10I2293	0.00054	0.0019	ND	0.933	09/25/10	09/25/10	
ı,1,1,2-Tetrachloroethane	EPA 8260B	10I2293	0.00053	0.0047	ND	0.933	09/25/10	09/25/10	L, C
1,1,2,2-Tetrachloroethane	EPA 8260B	10I2293	0.00080	0.0019	ND	0.933	09/25/10	09/25/10	
etrachloroethene	EPA 8260B	10I2293	0.00046	0.0019	ND	0.933	09/25/10	09/25/10	
oluene	EPA 8260B	10I2293	0.00047	0.0019	ND	0.933	09/25/10	09/25/10	
1,2,3-Trichlorobenzene	EPA 8260B	10I2293	0.00093	0.0047	ND	0.933	09/25/10	09/25/10	
1 2,4-Trichlorobenzene	EPA 8260B	10I2293	0.00093	0.0047	ND	0.933	09/25/10	09/25/10	
1,1-Trichloroethane	EPA 8260B	10I2293	0.00065	0.0019	ND	0.933	09/25/10	09/25/10	
ı,1,2-Trichloroethane	EPA 8260B	10I2293	0.00081	0.0019	ND	0.933	09/25/10	09/25/10	
Trichloroethene	EPA 8260B	10I2293	0.00047	0.0019	ND	0.933	09/25/10	09/25/10	
ichlorofluoromethane	EPA 8260B	10I2293	0.00050	0.0047	ND	0.933	09/25/10	09/25/10	
,2,3-Trichloropropane	EPA 8260B	10I2293	0.00093	0.0093	ND	0.933	09/25/10	09/25/10	
1,2,4-Trimethylbenzene	EPA 8260B	10I2293	0.00073	0.0019	ND	0.933	09/25/10	09/25/10	
3,5-Trimethylbenzene	EPA 8260B	10I2293	0.00059	0.0019	ND	0.933	09/25/10	09/25/10	
inyl chloride	EPA 8260B	10I2293	0.00085	0.0047	ND	0.933	09/25/10	09/25/10	
m,p-Xylenes	EPA 8260B	10I2293	0.00075	0.0019	ND	0.933	09/25/10	09/25/10	
o-Xylene	EPA 8260B	10I2293	0.00047	0.0019	ND	0.933	09/25/10	09/25/10	
ylenes, Total	EPA 8260B	10I2293	0.0012	0.0037	ND	0.933	09/25/10	09/25/10	
Di-isopropyl Ether (DIPE)	EPA 8260B	10I2293	0.00047	0.0047	ND	0.933	09/25/10	09/25/10	
Ethyl tert-Butyl Ether (ETBE)	EPA 8260B	10I2293	0.00054	0.0047	ND	0.933	09/25/10	09/25/10	
ethyl-tert-butyl Ether (MTBE)	EPA 8260B	10I2293	0.00093	0.0047	ND	0.933	09/25/10	09/25/10	
t-Amyl Methyl Ether (TAME)	EPA 8260B	10I2293	0.00060	0.0047	ND	0.933	09/25/10	09/25/10	
tert-Butanol (TBA)	EPA 8260B	10I2293	0.0093	0.093	ND	0.933	09/25/10	09/25/10	
rrogate: 4-Bromofluorobenzene (80-120%)					*97 %*				
rrogate: Dibromofluoromethane (80-125%)					*116 %*				
Surrogate: Toluene-d8 (80-120%)					*104 %*				

estAmerica Irvine

Lena Davidkova
Project Manager

The results pertain only to the samples tested in the laboratory. This report shall not be reproduced, except in full, without written permission from TestAmerica.

TestAmerica
THE LEADER IN ENVIRONMENTAL TESTING
17461 Derian Avenue. Suite 100, Irvine, CA 92614 (949) 261-1022 Fax:(949) 260-3297

SAIC - Brea - Chevron
590 West Central Avenue, Suite I
Brea, CA 92821-3034
Attention: Steve Targanyan

Project ID: CVX 1001654 601 S. Vail Ave. Montebello, CA
Report Number: ITI1720
Sampled: 09/20/10
Received: 09/21/10

METALS

Analyte	Method	Batch	MDL Limit	Reporting Limit	Sample Result	Dilution Factor	Date Extracted	Date Analyzed	Data Qualifiers
Sample ID: ITI1720-01 (SP-1-S-100920 - Soil)									
Reporting Units: mg/kg									
Mercury	EPA 7471A	10I3093	0.012	0.020	**0.054**	1	09/28/10	09/28/10	
Antimony	EPA 6010B	10I3132	0.88	10	**3.8**	0.995	09/28/10	09/29/10	J
Arsenic	EPA 6010B	10I3132	0.81	2.0	**130**	0.995	09/28/10	09/29/10	B-1
Barium	EPA 6010B	10I3132	0.80	1.0	**120**	0.995	09/28/10	09/29/10	
Beryllium	EPA 6010B	10I3132	0.20	0.50	**0.57**	0.995	09/28/10	09/29/10	
Cadmium	EPA 6010B	10I3132	0.20	0.50	ND	0.995	09/28/10	09/29/10	
Chromium	EPA 6010B	10I3132	0.30	1.0	**25**	0.995	09/28/10	09/29/10	
Cobalt	EPA 6010B	10I3132	0.30	1.0	**8.8**	0.995	09/28/10	09/29/10	
Copper	EPA 6010B	10I3132	0.38	2.0	**21**	0.995	09/28/10	09/29/10	
Lead	EPA 6010B	10I3132	0.50	2.0	**17**	0.995	09/28/10	09/29/10	
Molybdenum	EPA 6010B	10I3132	0.20	2.0	**0.60**	0.995	09/28/10	09/30/10	J
Nickel	EPA 6010B	10I3132	0.20	2.0	**18**	0.995	09/28/10	09/29/10	B-1
Selenium	EPA 6010B	10I3132	1.0	2.0	ND	0.995	09/28/10	09/29/10	
Silver	EPA 6010B	10I3132	0.80	1.0	ND	0.995	09/28/10	09/29/10	
Thallium	EPA 6010B	10I3132	0.80	10	ND	0.995	09/28/10	09/29/10	
Vanadium	EPA 6010B	10I3132	0.30	1.0	**45**	0.995	09/28/10	09/29/10	
Zinc	EPA 6010B	10I3132	0.75	5.0	**55**	0.995	09/28/10	09/30/10	
Sample ID: ITI1720-02 (SP-2-S-100920 - Soil)									
Reporting Units: mg/kg									
Mercury	EPA 7471A	10I3093	0.012	0.020	**0.059**	1	09/28/10	09/28/10	
Antimony	EPA 6010B	10I3132	0.88	10	**2.8**	1.01	09/28/10	09/29/10	J
Arsenic	EPA 6010B	10I3132	0.81	2.0	**88**	1.01	09/28/10	09/29/10	B-1
Barium	EPA 6010B	10I3132	0.80	1.0	**120**	1.01	09/28/10	09/29/10	
Beryllium	EPA 6010B	10I3132	0.20	0.50	**0.52**	1.01	09/28/10	09/29/10	
Cadmium	EPA 6010B	10I3132	0.20	0.50	ND	1.01	09/28/10	09/29/10	
Chromium	EPA 6010B	10I3132	0.30	1.0	**21**	1.01	09/28/10	09/29/10	
Cobalt	EPA 6010B	10I3132	0.30	1.0	**7.1**	1.01	09/28/10	09/29/10	
Copper	EPA 6010B	10I3132	0.38	2.0	**18**	1.01	09/28/10	09/29/10	
Lead	EPA 6010B	10I3132	0.50	2.0	**17**	1.01	09/28/10	09/29/10	
Molybdenum	EPA 6010B	10I3132	0.20	2.0	**0.42**	1.01	09/28/10	09/30/10	J
Nickel	EPA 6010B	10I3132	0.20	2.0	**16**	1.01	09/28/10	09/29/10	B-1
Selenium	EPA 6010B	10I3132	1.0	2.0	ND	1.01	09/28/10	09/29/10	
Silver	EPA 6010B	10I3132	0.80	1.0	ND	1.01	09/28/10	09/29/10	
Thallium	EPA 6010B	10I3132	0.80	10	ND	1.01	09/28/10	09/29/10	
Vanadium	EPA 6010B	10I3132	0.30	1.0	**42**	1.01	09/28/10	09/29/10	
Zinc	EPA 6010B	10I3132	0.75	5.0	**60**	1.01	09/28/10	09/30/10	

TestAmerica Irvine

Lena Davidkova
Project Manager

The results pertain only to the samples tested in the laboratory. This report shall not be reproduced, except in full, without written permission from TestAmerica.

TestAmerica
THE LEADER IN ENVIRONMENTAL TESTING
17461 Derian Avenue. Suite 100, Irvine, CA 92614 (949) 261-1022 Fax:(949) 260-3297

SAIC - Brea - Chevron
590 West Central Avenue, Suite I
Brea, CA 92821-3034
Attention: Steve Targanyan

Project ID: CVX 1001654 601 S. Vail Ave. Montebello, CA
Report Number: ITI1720
Sampled: 09/20/10
Received: 09/21/10

METALS

Analyte	Method	Batch	MDL Limit	Reporting Limit	Sample Result	Dilution Factor	Date Extracted	Date Analyzed	Data Qualifiers
Sample ID: ITI1720-03 (SP-3-S-100920 - Soil)									
Reporting Units: mg/kg									
Mercury	EPA 7471A	10I3093	0.012	0.020	**0.062**	1	09/28/10	09/28/10	
Antimony	EPA 6010B	10I3132	0.87	9.9	**2.0**	0.985	09/28/10	09/29/10	J
Arsenic	EPA 6010B	10I3132	0.80	2.0	**60**	0.985	09/28/10	09/29/10	B-1
Barium	EPA 6010B	10I3132	0.79	0.99	**100**	0.985	09/28/10	09/29/10	
Beryllium	EPA 6010B	10I3132	0.20	0.49	**0.57**	0.985	09/28/10	09/29/10	
Cadmium	EPA 6010B	10I3132	0.20	0.49	ND	0.985	09/28/10	09/29/10	
Chromium	EPA 6010B	10I3132	0.30	0.99	**23**	0.985	09/28/10	09/29/10	
Cobalt	EPA 6010B	10I3132	0.30	0.99	**7.4**	0.985	09/28/10	09/29/10	
Copper	EPA 6010B	10I3132	0.37	2.0	**18**	0.985	09/28/10	09/29/10	
Lead	EPA 6010B	10I3132	0.49	2.0	**12**	0.985	09/28/10	09/29/10	
Molybdenum	EPA 6010B	10I3132	0.20	2.0	**0.42**	0.985	09/28/10	09/30/10	J
Nickel	EPA 6010B	10I3132	0.20	2.0	**15**	0.985	09/28/10	09/29/10	B-1
Selenium	EPA 6010B	10I3132	0.99	2.0	ND	0.985	09/28/10	09/29/10	
Silver	EPA 6010B	10I3132	0.79	0.99	ND	0.985	09/28/10	09/29/10	
Thallium	EPA 6010B	10I3132	0.79	9.9	ND	0.985	09/28/10	09/29/10	
Vanadium	EPA 6010B	10I3132	0.30	0.99	**44**	0.985	09/28/10	09/29/10	
Zinc	EPA 6010B	10I3132	0.74	4.9	**47**	0.985	09/28/10	09/30/10	

TestAmerica Irvine

Lena Davidkova
Project Manager

The results pertain only to the samples tested in the laboratory. This report shall not be reproduced, except in full, without written permission from TestAmerica.

TestAmerica
THE LEADER IN ENVIRONMENTAL TESTING
17461 Derian Avenue. Suite 100, Irvine, CA 92614 (949) 261-1022 Fax:(949) 260-3297

SAIC - Brea - Chevron
590 West Central Avenue, Suite I
Brea, CA 92821-3034
Attention: Steve Targanyan

Project ID: CVX 1001654 601 S. Vail Ave. Montebello, CA

Report Number: ITI1720

Sampled: 09/20/10
Received: 09/21/10

METHOD BLANK/QC DATA

EXTRACTABLE FUEL HYDROCARBONS (CADHS/8015B)

Analyte	Result	Reporting Limit	MDL	Units	Spike Level	Source Result	%REC	%REC Limits	RPD	RPD Limit	Data Qualifiers
Batch: 10I2524 Extracted: 09/23/10											
Blank Analyzed: 09/23/2010 (10I2524-BLK1)											
DRO (C13-C22)	ND	5.0	3.5	mg/kg							
ORO (C23-C40)	ND	5.0	3.5	mg/kg							
EFH (C13 - C40)	ND	5.0	3.5	mg/kg							
EFH (C10 - C28)	ND	5.0	3.5	mg/kg							
Surrogate: n-Octacosane	*5.58*			*mg/kg*	*6.67*		*84*	*40-140*			
LCS Analyzed: 09/23/2010 (10I2524-BS1)											
EFH (C10 - C28)	27.6	5.0	3.5	mg/kg	33.3		83	45-115			
Surrogate: n-Octacosane	*5.58*			*mg/kg*	*6.67*		*84*	*40-140*			
Matrix Spike Analyzed: 09/23/2010 (10I2524-MS1)						**Source: ITI1720-03**					
EFH (C10 - C28)	67.4	10	7.0	mg/kg	33.3	85.8	-55	40-120			*M2*
Surrogate: n-Octacosane	*8.60*			*mg/kg*	*6.66*		*129*	*40-140*			
Matrix Spike Dup Analyzed: 09/23/2010 (10I2524-MSD1)						**Source: ITI1720-03**					
EFH (C10 - C28)	339	10	7.0	mg/kg	33.3	85.8	761	40-120	134	30	*M1, R-3*
Surrogate: n-Octacosane	*25.0*			*mg/kg*	*6.66*		*376*	*40-140*			*ZX*

TestAmerica Irvine

Lena Davidkova
Project Manager

The results pertain only to the samples tested in the laboratory. This report shall not be reproduced, except in full, without written permission from TestAmerica.

TestAmerica
THE LEADER IN ENVIRONMENTAL TESTING
17461 Derian Avenue. Suite 100, Irvine, CA 92614 (949) 261-1022 Fax:(949) 260-3297

SAIC - Brea - Chevron
590 West Central Avenue, Suite I
Brea, CA 92821-3034
Attention: Steve Targanyan

Project ID: CVX 1001654 601 S. Vail Ave. Montebello, CA
Report Number: ITI1720
Sampled: 09/20/10
Received: 09/21/10

METHOD BLANK/QC DATA

VOLATILE FUEL HYDROCARBONS (EPA 5030/CADHS Mod. 8015)

Analyte	Result	Reporting Limit	MDL	Units	Spike Level	Source Result	%REC	%REC Limits	RPD	RPD Limit	Data Qualifiers
Batch: 10I2415 Extracted: 09/23/10											
Blank Analyzed: 09/23/2010 (10I2415-BLK1)											
GRO (C4 - C12)	ND	0.40	0.15	mg/kg							
Surrogate: 4-BFB (FID)	*0.0201*			*mg/kg*	*0.0200*		*101*	*65-140*			
LCS Analyzed: 09/23/2010 (10I2415-BS1)											
GRO (C4 - C12)	1.69	0.40	0.15	mg/kg	1.60		106	70-135			
Surrogate: 4-BFB (FID)	*0.0308*			*mg/kg*	*0.0200*		*154*	*65-140*			*Z2*
Matrix Spike Analyzed: 09/23/2010 (10I2415-MS1)						**Source: ITI1720-01**					
GRO (C4 - C12)	0.342	0.37	0.14	mg/kg	0.403	ND	85	60-140			*J*
Surrogate: 4-BFB (FID)	*0.0159*			*mg/kg*	*0.0183*		*87*	*65-140*			
Matrix Spike Dup Analyzed: 09/23/2010 (10I2415-MSD1)						**Source: ITI1720-01**					
GRO (C4 - C12)	0.330	0.39	0.15	mg/kg	0.433	ND	76	60-140	3	30	*J*
Surrogate: 4-BFB (FID)	*0.0150*			*mg/kg*	*0.0197*		*76*	*65-140*			

TestAmerica Irvine

Lena Davidkova
Project Manager

The results pertain only to the samples tested in the laboratory. This report shall not be reproduced, except in full, without written permission from TestAmerica.

TestAmerica
THE LEADER IN ENVIRONMENTAL TESTING
17461 Derian Avenue. Suite 100, Irvine, CA 92614 (949) 261-1022 Fax:(949) 260-3297

SAIC - Brea - Chevron
590 West Central Avenue, Suite I
Brea, CA 92821-3034
Attention: Steve Targanyan

Project ID: CVX 1001654 601 S. Vail Ave. Montebello, CA
Report Number: ITI1720

Sampled: 09/20/10
Received: 09/21/10

METHOD BLANK/QC DATA

VOLATILE ORGANICS with OXYGENATES by GC/MS (EPA 8260B)

Analyte	Result	Reporting Limit	MDL	Units	Spike Level	Source Result	%REC	%REC Limits	RPD	RPD Limit	Data Qualifiers
Batch: 10I2293 Extracted: 09/25/10											
Blank Analyzed: 09/25/2010 (10I2293-BLK1)											
Benzene	ND	0.0020	0.00050	mg/kg							
Bromobenzene	ND	0.0050	0.00084	mg/kg							
Bromochloromethane	ND	0.0050	0.00090	mg/kg							
Bromodichloromethane	ND	0.0020	0.00050	mg/kg							
Bromoform	ND	0.0050	0.00080	mg/kg							
Bromomethane	ND	0.0050	0.00092	mg/kg							
n-Butylbenzene	ND	0.0050	0.00072	mg/kg							
sec-Butylbenzene	ND	0.0050	0.00067	mg/kg							
tert-Butylbenzene	ND	0.0050	0.00062	mg/kg							
Carbon tetrachloride	ND	0.0050	0.00050	mg/kg							
Chlorobenzene	ND	0.0020	0.00052	mg/kg							
Chloroethane	ND	0.0050	0.0015	mg/kg							
Chloroform	ND	0.0020	0.00050	mg/kg							
Chloromethane	ND	0.0050	0.0010	mg/kg							
2-Chlorotoluene	ND	0.0050	0.00087	mg/kg							
4-Chlorotoluene	ND	0.0050	0.00074	mg/kg							
1,2-Dibromo-3-chloropropane	ND	0.0050	0.0015	mg/kg							
Dibromochloromethane	ND	0.0020	0.00070	mg/kg							
1,2-Dibromoethane (EDB)	ND	0.0020	0.00080	mg/kg							
Dibromomethane	ND	0.0020	0.00090	mg/kg							
1,2-Dichlorobenzene	ND	0.0020	0.00095	mg/kg							
1,3-Dichlorobenzene	ND	0.0020	0.00084	mg/kg							
1,4-Dichlorobenzene	ND	0.0020	0.00094	mg/kg							
Dichlorodifluoromethane	ND	0.0050	0.0015	mg/kg							
1,1-Dichloroethane	ND	0.0020	0.00050	mg/kg							
1,2-Dichloroethane	ND	0.0020	0.00080	mg/kg							
1,1-Dichloroethene	ND	0.0050	0.00060	mg/kg							
cis-1,2-Dichloroethene	ND	0.0020	0.00083	mg/kg							
trans-1,2-Dichloroethene	ND	0.0020	0.00070	mg/kg							
1,2-Dichloropropane	ND	0.0020	0.00080	mg/kg							
1,3-Dichloropropane	ND	0.0020	0.00063	mg/kg							
2,2-Dichloropropane	ND	0.0020	0.00060	mg/kg							
cis-1,3-Dichloropropene	ND	0.0020	0.00044	mg/kg							
trans-1,3-Dichloropropene	ND	0.0020	0.00061	mg/kg							
1,1-Dichloropropene	ND	0.0020	0.00040	mg/kg							

TestAmerica Irvine

Lena Davidkova
Project Manager

The results pertain only to the samples tested in the laboratory. This report shall not be reproduced, except in full, without written permission from TestAmerica.

TestAmerica
THE LEADER IN ENVIRONMENTAL TESTING
17461 Derian Avenue. Suite 100, Irvine, CA 92614 (949) 261-1022 Fax:(949) 260-3297

SAIC - Brea - Chevron
590 West Central Avenue, Suite I
Brea, CA 92821-3034
Attention: Steve Targanyan

Project ID: CVX 1001654 601 S. Vail Ave. Montebello, CA
Report Number: ITI1720
Sampled: 09/20/10
Received: 09/21/10

METHOD BLANK/QC DATA

VOLATILE ORGANICS with OXYGENATES by GC/MS (EPA 8260B)

Analyte	Result	Reporting Limit	MDL	Units	Spike Level	Source Result	%REC	%REC Limits	RPD	RPD Limit	Data Qualifiers
Batch: 10I2293 Extracted: 09/25/10											
Blank Analyzed: 09/25/2010 (10I2293-BLK1)											
Ethylbenzene	ND	0.0020	0.00050	mg/kg							
Hexachlorobutadiene	ND	0.0050	0.00080	mg/kg							
Isopropylbenzene	ND	0.0020	0.00054	mg/kg							
Isopropyltoluene	ND	0.0020	0.00072	mg/kg							
Methylene chloride	ND	0.020	0.0065	mg/kg							
Naphthalene	ND	0.0050	0.0011	mg/kg							
Propylbenzene	ND	0.0020	0.00061	mg/kg							
Styrene	ND	0.0020	0.00058	mg/kg							
1,1,1,2-Tetrachloroethane	ND	0.0050	0.00057	mg/kg							
1,2,2-Tetrachloroethane	ND	0.0020	0.00086	mg/kg							
Tetrachloroethene	ND	0.0020	0.00049	mg/kg							
Toluene	ND	0.0020	0.00050	mg/kg							
1,2,3-Trichlorobenzene	ND	0.0050	0.0010	mg/kg							
1,2,4-Trichlorobenzene	ND	0.0050	0.0010	mg/kg							
1,1,1-Trichloroethane	ND	0.0020	0.00070	mg/kg							
1,1,2-Trichloroethane	ND	0.0020	0.00087	mg/kg							
Trichloroethene	ND	0.0020	0.00050	mg/kg							
Trichlorofluoromethane	ND	0.0050	0.00054	mg/kg							
1,2,3-Trichloropropane	ND	0.010	0.0010	mg/kg							
1,2,4-Trimethylbenzene	ND	0.0020	0.00078	mg/kg							
1,3,5-Trimethylbenzene	ND	0.0020	0.00063	mg/kg							
Vinyl chloride	ND	0.0050	0.00091	mg/kg							
m,p-Xylenes	ND	0.0020	0.00080	mg/kg							
o-Xylene	ND	0.0020	0.00050	mg/kg							
Xylenes, Total	ND	0.0040	0.0013	mg/kg							
Di-isopropyl Ether (DIPE)	ND	0.0050	0.00050	mg/kg							
Ethyl tert-Butyl Ether (ETBE)	ND	0.0050	0.00058	mg/kg							
Methyl-tert-butyl Ether (MTBE)	ND	0.0050	0.0010	mg/kg							
tert-Amyl Methyl Ether (TAME)	ND	0.0050	0.00064	mg/kg							
tert-Butanol (TBA)	ND	0.10	0.010	mg/kg							
Surrogate: 4-Bromofluorobenzene	*0.0530*			*mg/kg*	*0.0500*		*106*	*80-120*			
Surrogate: Dibromofluoromethane	*0.0552*			*mg/kg*	*0.0500*		*110*	*80-125*			
Surrogate: Toluene-d8	*0.0527*			*mg/kg*	*0.0500*		*105*	*80-120*			

TestAmerica Irvine

Lena Davidkova
Project Manager

The results pertain only to the samples tested in the laboratory. This report shall not be reproduced, except in full, without written permission from TestAmerica.

17461 Derian Avenue. Suite 100, Irvine, CA 92614 (949) 261-1022 Fax:(949) 260-3297

SAIC - Brea - Chevron
590 West Central Avenue, Suite I
Brea, CA 92821-3034
Attention: Steve Targanyan

Project ID: CVX 1001654 601 S. Vail Ave. Montebello, CA

Report Number: ITI1720

Sampled: 09/20/10
Received: 09/21/10

METHOD BLANK/QC DATA

VOLATILE ORGANICS with OXYGENATES by GC/MS (EPA 8260B)

Analyte	Result	Reporting Limit	MDL	Units	Spike Level	Source Result	%REC	%REC Limits	RPD	RPD Limit	Data Qualifiers
Batch: 10I2293 Extracted: 09/25/10											
LCS Analyzed: 09/25/2010 (10I2293-BS1)											
Benzene	0.0586	0.0020	0.00050	mg/kg	0.0500		117	65-120			
Bromobenzene	0.0576	0.0050	0.00084	mg/kg	0.0500		115	75-120			
Bromochloromethane	0.0646	0.0050	0.00090	mg/kg	0.0500		129	70-135			
Bromodichloromethane	0.0672	0.0020	0.00050	mg/kg	0.0500		134	70-135			
Bromoform	0.0542	0.0050	0.00080	mg/kg	0.0500		108	55-135			
Bromomethane	0.0589	0.0050	0.00092	mg/kg	0.0500		118	60-145			
n-Butylbenzene	0.0572	0.0050	0.00072	mg/kg	0.0500		114	70-130			
sec-Butylbenzene	0.0564	0.0050	0.00067	mg/kg	0.0500		113	70-125			
tert-Butylbenzene	0.0570	0.0050	0.00062	mg/kg	0.0500		114	70-125			
Carbon tetrachloride	0.0693	0.0050	0.00050	mg/kg	0.0500		139	65-140			
Chlorobenzene	0.0584	0.0020	0.00052	mg/kg	0.0500		117	75-120			
Chloroethane	0.0577	0.0050	0.0015	mg/kg	0.0500		115	60-140			
Chloroform	0.0621	0.0020	0.00050	mg/kg	0.0500		124	70-130			
Chloromethane	0.0544	0.0050	0.0010	mg/kg	0.0500		109	45-145			
2-Chlorotoluene	0.0562	0.0050	0.00087	mg/kg	0.0500		112	70-125			
4-Chlorotoluene	0.0586	0.0050	0.00074	mg/kg	0.0500		117	75-125			
1,2-Dibromo-3-chloropropane	0.0534	0.0050	0.0015	mg/kg	0.0500		107	50-135			
Dibromochloromethane	0.0669	0.0020	0.00070	mg/kg	0.0500		134	65-140			
1,2-Dibromoethane (EDB)	0.0591	0.0020	0.00080	mg/kg	0.0500		118	70-130			
Dibromomethane	0.0624	0.0020	0.00090	mg/kg	0.0500		125	70-130			
1,2-Dichlorobenzene	0.0586	0.0020	0.00095	mg/kg	0.0500		117	75-120			
1,3-Dichlorobenzene	0.0585	0.0020	0.00084	mg/kg	0.0500		117	75-125			
1,4-Dichlorobenzene	0.0567	0.0020	0.00094	mg/kg	0.0500		113	75-120			
Dichlorodifluoromethane	0.0514	0.0050	0.0015	mg/kg	0.0500		103	35-160			
1,1-Dichloroethane	0.0625	0.0020	0.00050	mg/kg	0.0500		125	70-130			
1,2-Dichloroethane	0.0608	0.0020	0.00080	mg/kg	0.0500		122	60-140			
1,1-Dichloroethene	0.0616	0.0050	0.00060	mg/kg	0.0500		123	70-125			
cis-1,2-Dichloroethene	0.0654	0.0020	0.00083	mg/kg	0.0500		131	70-125			*L*
trans-1,2-Dichloroethene	0.0624	0.0020	0.00070	mg/kg	0.0500		125	70-125			
1,2-Dichloropropane	0.0611	0.0020	0.00080	mg/kg	0.0500		122	70-130			
1,3-Dichloropropane	0.0587	0.0020	0.00063	mg/kg	0.0500		117	70-125			
2,2-Dichloropropane	0.0730	0.0020	0.00060	mg/kg	0.0500		146	60-145			*L*
cis-1,3-Dichloropropene	0.0694	0.0020	0.00044	mg/kg	0.0500		139	75-125			*L*
trans-1,3-Dichloropropene	0.0690	0.0020	0.00061	mg/kg	0.0500		138	70-135			*L*
1,1-Dichloropropene	0.0581	0.0020	0.00040	mg/kg	0.0500		116	70-130			

TestAmerica Irvine

Lena Davidkova
Project Manager

The results pertain only to the samples tested in the laboratory. This report shall not be reproduced, except in full, without written permission from TestAmerica.

TestAmerica
THE LEADER IN ENVIRONMENTAL TESTING
17461 Derian Avenue. Suite 100, Irvine, CA 92614 (949) 261-1022 Fax:(949) 260-3297

SAIC - Brea - Chevron
590 West Central Avenue, Suite I
Brea, CA 92821-3034
Attention: Steve Targanyan

Project ID: CVX 1001654 601 S. Vail Ave. Montebello, CA
Report Number: ITI1720
Sampled: 09/20/10
Received: 09/21/10

METHOD BLANK/QC DATA

VOLATILE ORGANICS with OXYGENATES by GC/MS (EPA 8260B)

Analyte	Result	Reporting Limit	MDL	Units	Spike Level	Source Result	%REC	%REC Limits	RPD	RPD Limit	Data Qualifiers
Batch: 10I2293 Extracted: 09/25/10											
LCS Analyzed: 09/25/2010 (10I2293-BS1)											
Ethylbenzene	0.0585	0.0020	0.00050	mg/kg	0.0500		117	70-125			
Hexachlorobutadiene	0.0590	0.0050	0.00080	mg/kg	0.0500		118	60-135			
Isopropylbenzene	0.0547	0.0020	0.00054	mg/kg	0.0500		109	75-130			
Isopropyltoluene	0.0584	0.0020	0.00072	mg/kg	0.0500		117	75-125			
Methylene chloride	0.0622	0.020	0.0065	mg/kg	0.0500		124	55-135			
Naphthalene	0.0638	0.0050	0.0011	mg/kg	0.0500		128	55-135			
Propylbenzene	0.0566	0.0020	0.00061	mg/kg	0.0500		113	70-130			
Styrene	0.0612	0.0020	0.00058	mg/kg	0.0500		122	75-130			
1,1,1,2-Tetrachloroethane	0.0694	0.0050	0.00057	mg/kg	0.0500		139	70-130			*L*
1,2,2-Tetrachloroethane	0.0565	0.0020	0.00086	mg/kg	0.0500		113	55-140			
Tetrachloroethene	0.0542	0.0020	0.00049	mg/kg	0.0500		108	70-125			
Toluene	0.0599	0.0020	0.00050	mg/kg	0.0500		120	70-125			
2,3-Trichlorobenzene	0.0636	0.0050	0.0010	mg/kg	0.0500		127	60-130			
2,4-Trichlorobenzene	0.0645	0.0050	0.0010	mg/kg	0.0500		129	70-135			
1,1,1-Trichloroethane	0.0666	0.0020	0.00070	mg/kg	0.0500		133	65-135			
1,1,2-Trichloroethane	0.0613	0.0020	0.00087	mg/kg	0.0500		123	65-135			
Trichloroethene	0.0586	0.0020	0.00050	mg/kg	0.0500		117	70-125			
Trichlorofluoromethane	0.0584	0.0050	0.00054	mg/kg	0.0500		117	60-145			
1,2,3-Trichloropropane	0.0532	0.010	0.0010	mg/kg	0.0500		106	60-135			
2,4-Trimethylbenzene	0.0599	0.0020	0.00078	mg/kg	0.0500		120	70-125			
3,5-Trimethylbenzene	0.0591	0.0020	0.00063	mg/kg	0.0500		118	70-125			
Vinyl chloride	0.0575	0.0050	0.00091	mg/kg	0.0500		115	55-135			
p-Xylenes	0.118	0.0020	0.00080	mg/kg	0.100		118	70-125			
Xylene	0.0597	0.0020	0.00050	mg/kg	0.0500		119	70-125			
Xylenes, Total	0.178	0.0040	0.0013	mg/kg	0.150		119	70-125			
Di-isopropyl Ether (DIPE)	0.0635	0.0050	0.00050	mg/kg	0.0500		127	60-140			
Ethyl tert-Butyl Ether (ETBE)	0.0665	0.0050	0.00058	mg/kg	0.0500		133	60-140			
Methyl-tert-butyl Ether (MTBE)	0.0633	0.0050	0.0010	mg/kg	0.0500		127	60-140			
tert-Amyl Methyl Ether (TAME)	0.0689	0.0050	0.00064	mg/kg	0.0500		138	60-145			
t-Butanol (TBA)	0.292	0.10	0.010	mg/kg	0.250		117	70-135			
Surrogate: 4-Bromofluorobenzene	*0.0534*			*mg/kg*	*0.0500*		*107*	*80-120*			
Surrogate: Dibromofluoromethane	*0.0561*			*mg/kg*	*0.0500*		*112*	*80-125*			
Surrogate: Toluene-d8	*0.0533*			*mg/kg*	*0.0500*		*107*	*80-120*			

TestAmerica Irvine

Lena Davidkova
Project Manager

The results pertain only to the samples tested in the laboratory. This report shall not be reproduced, except in full, without written permission from TestAmerica.

17461 Derian Avenue. Suite 100, Irvine, CA 92614 (949) 261-1022 Fax:(949) 260-3297

SAIC - Brea - Chevron
590 West Central Avenue, Suite I
Brea, CA 92821-3034
Attention: Steve Targanyan

Project ID: CVX 1001654 601 S. Vail Ave. Montebello, CA

Report Number: ITI1720

Sampled: 09/20/10
Received: 09/21/10

METHOD BLANK/QC DATA

VOLATILE ORGANICS with OXYGENATES by GC/MS (EPA 8260B)

Analyte	Result	Reporting Limit	MDL	Units	Spike Level	Source Result	%REC	%REC Limits	RPD	RPD Limit	Data Qualifiers
Batch: 10I2293 Extracted: 09/25/10											
Matrix Spike Analyzed: 09/25/2010 (10I2293-MS1)						**Source: ITI1842-15**					
Benzene	0.0528	0.0021	0.00052	mg/kg	0.0515	ND	102	65-130			
Bromobenzene	0.0564	0.0052	0.00087	mg/kg	0.0515	ND	109	65-140			
Bromochloromethane	0.0627	0.0052	0.00093	mg/kg	0.0515	ND	122	65-145			
Bromodichloromethane	0.0601	0.0021	0.00052	mg/kg	0.0515	ND	117	65-145			
Bromoform	0.0509	0.0052	0.00082	mg/kg	0.0515	ND	99	50-145			
Bromomethane	0.0575	0.0052	0.00095	mg/kg	0.0515	ND	112	60-155			
n-Butylbenzene	0.0484	0.0052	0.00074	mg/kg	0.0515	ND	94	55-145			
sec-Butylbenzene	0.0502	0.0052	0.00069	mg/kg	0.0515	ND	97	60-135			
tert-Butylbenzene	0.0517	0.0052	0.00064	mg/kg	0.0515	ND	100	60-140			
Carbon tetrachloride	0.0595	0.0052	0.00052	mg/kg	0.0515	ND	115	60-145			
Chlorobenzene	0.0521	0.0021	0.00054	mg/kg	0.0515	ND	101	70-130			
Chloroethane	0.0561	0.0052	0.0015	mg/kg	0.0515	ND	109	60-150			
Chloroform	0.0583	0.0021	0.00052	mg/kg	0.0515	ND	113	65-135			
Chloromethane	0.0567	0.0052	0.0010	mg/kg	0.0515	ND	110	40-145			
2-Chlorotoluene	0.0542	0.0052	0.00090	mg/kg	0.0515	ND	105	60-135			
4-Chlorotoluene	0.0559	0.0052	0.00076	mg/kg	0.0515	ND	109	65-135			
1,2-Dibromo-3-chloropropane	0.0554	0.0052	0.0015	mg/kg	0.0515	ND	108	40-150			
Dibromochloromethane	0.0614	0.0021	0.00072	mg/kg	0.0515	ND	119	60-145			
1,2-Dibromoethane (EDB)	0.0574	0.0021	0.00082	mg/kg	0.0515	ND	111	65-140			
Dibromomethane	0.0585	0.0021	0.00093	mg/kg	0.0515	ND	114	65-140			
1,2-Dichlorobenzene	0.0564	0.0021	0.00098	mg/kg	0.0515	ND	109	70-130			
1,3-Dichlorobenzene	0.0546	0.0021	0.00087	mg/kg	0.0515	ND	106	70-130			
1,4-Dichlorobenzene	0.0539	0.0021	0.00097	mg/kg	0.0515	ND	104	70-130			
Dichlorodifluoromethane	0.0540	0.0052	0.0015	mg/kg	0.0515	ND	105	30-160			
1,1-Dichloroethane	0.0592	0.0021	0.00052	mg/kg	0.0515	ND	115	65-135			
1,2-Dichloroethane	0.0564	0.0021	0.00082	mg/kg	0.0515	ND	109	60-150			
1,1-Dichloroethene	0.0583	0.0052	0.00062	mg/kg	0.0515	ND	113	65-135			
cis-1,2-Dichloroethene	0.0611	0.0021	0.00086	mg/kg	0.0515	ND	118	65-135			
trans-1,2-Dichloroethene	0.0586	0.0021	0.00072	mg/kg	0.0515	ND	114	70-135			
1,2-Dichloropropane	0.0553	0.0021	0.00082	mg/kg	0.0515	ND	107	65-130			
1,3-Dichloropropane	0.0560	0.0021	0.00065	mg/kg	0.0515	ND	109	65-140			
2,2-Dichloropropane	0.0704	0.0021	0.00062	mg/kg	0.0515	ND	136	65-150			
cis-1,3-Dichloropropene	0.0606	0.0021	0.00045	mg/kg	0.0515	ND	118	70-135			
trans-1,3-Dichloropropene	0.0613	0.0021	0.00063	mg/kg	0.0515	ND	119	60-145			
1,1-Dichloropropene	0.0511	0.0021	0.00041	mg/kg	0.0515	ND	99	65-135			

TestAmerica Irvine

Lena Davidkova
Project Manager

The results pertain only to the samples tested in the laboratory. This report shall not be reproduced, except in full, without written permission from TestAmerica.

TestAmerica
THE LEADER IN ENVIRONMENTAL TESTING
17461 Derian Avenue. Suite 100, Irvine, CA 92614 (949) 261-1022 Fax:(949) 260-3297

SAIC - Brea - Chevron
590 West Central Avenue, Suite I
Brea, CA 92821-3034
Attention: Steve Targanyan

Project ID: CVX 1001654 601 S. Vail Ave. Montebello, CA
Report Number: ITI1720
Sampled: 09/20/10
Received: 09/21/10

METHOD BLANK/QC DATA

VOLATILE ORGANICS with OXYGENATES by GC/MS (EPA 8260B)

Analyte	Result	Reporting Limit	MDL	Units	Spike Level	Source Result	%REC	%REC Limits	RPD	RPD Limit	Data Qualifiers
Batch: 10I2293 Extracted: 09/25/10											
atrix Spike Analyzed: 09/25/2010 (10I2293-MS1)					**Source: ITI1842-15**						
Ethylbenzene	0.0517	0.0021	0.00052	mg/kg	0.0515	ND	100	70-135			
Hexachlorobutadiene	0.0358	0.0052	0.00082	mg/kg	0.0515	ND	69	50-145			
›propylbenzene	0.0515	0.0021	0.00056	mg/kg	0.0515	ND	100	70-145			
isopropyltoluene	0.0525	0.0021	0.00074	mg/kg	0.0515	ND	102	60-140			
Methylene chloride	0.0588	0.021	0.0067	mg/kg	0.0515	ND	114	55-145			
phthalene	0.0627	0.0052	0.0011	mg/kg	0.0515	ND	122	40-150			
Propylbenzene	0.0531	0.0021	0.00063	mg/kg	0.0515	ND	103	65-140			
Styrene	0.0545	0.0021	0.00060	mg/kg	0.0515	ND	106	70-140			
1,1,2-Tetrachloroethane	0.0611	0.0052	0.00059	mg/kg	0.0515	ND	119	65-145			
,2,2-Tetrachloroethane	0.0623	0.0021	0.00089	mg/kg	0.0515	ND	121	40-160			
etrachloroethene	0.0476	0.0021	0.00051	mg/kg	0.0515	ND	92	65-135			
Toluene	0.0535	0.0021	0.00052	mg/kg	0.0515	ND	104	70-130			
,3-Trichlorobenzene	0.0541	0.0052	0.0010	mg/kg	0.0515	ND	105	45-145			
,4-Trichlorobenzene	0.0547	0.0052	0.0010	mg/kg	0.0515	ND	106	50-140			
1,1,1-Trichloroethane	0.0600	0.0021	0.00072	mg/kg	0.0515	ND	116	65-145			
,2-Trichloroethane	0.0589	0.0021	0.00090	mg/kg	0.0515	ND	114	65-140			
ichloroethene	0.0515	0.0021	0.00052	mg/kg	0.0515	ND	100	65-140			
Trichlorofluoromethane	0.0539	0.0052	0.00056	mg/kg	0.0515	ND	105	55-155			
1,2,3-Trichloropropane	0.0598	0.010	0.0010	mg/kg	0.0515	ND	116	50-150			
,4-Trimethylbenzene	0.0566	0.0021	0.00080	mg/kg	0.0515	ND	110	65-140			
,3,5-Trimethylbenzene	0.0553	0.0021	0.00065	mg/kg	0.0515	ND	107	65-135			
Vinyl chloride	0.0579	0.0052	0.00094	mg/kg	0.0515	ND	112	55-140			
p-Xylenes	0.105	0.0021	0.00082	mg/kg	0.103	ND	102	70-130			
Xylene	0.0535	0.0021	0.00052	mg/kg	0.0515	ND	104	65-130			
Xylenes, Total	0.158	0.0041	0.0013	mg/kg	0.155	ND	102	70-125			
Di-isopropyl Ether (DIPE)	0.0612	0.0052	0.00052	mg/kg	0.0515	ND	119	60-150			
hyl tert-Butyl Ether (ETBE)	0.0648	0.0052	0.00060	mg/kg	0.0515	ND	126	60-145			
Methyl-tert-butyl Ether (MTBE)	0.0637	0.0052	0.0010	mg/kg	0.0515	ND	124	55-155			
tert-Amyl Methyl Ether (TAME)	0.0682	0.0052	0.00066	mg/kg	0.0515	ND	132	60-150			
t-Butanol (TBA)	0.252	0.10	0.010	mg/kg	0.258	ND	98	65-145			
rrogate: 4-Bromofluorobenzene	*0.0518*			*mg/kg*	*0.0515*		*100*	*80-120*			
Surrogate: Dibromofluoromethane	*0.0616*			*mg/kg*	*0.0515*		*120*	*80-125*			
rrogate: Toluene-d8	*0.0542*			*mg/kg*	*0.0515*		*105*	*80-120*			

estAmerica Irvine

Lena Davidkova
Project Manager

The results pertain only to the samples tested in the laboratory. This report shall not be reproduced, except in full, without written permission from TestAmerica.

TestAmerica
THE LEADER IN ENVIRONMENTAL TESTING
17461 Derian Avenue. Suite 100, Irvine, CA 92614 (949) 261-1022 Fax:(949) 260-3297

SAIC - Brea - Chevron
590 West Central Avenue, Suite I
Brea, CA 92821-3034
Attention: Steve Targanyan

Project ID: CVX 1001654 601 S. Vail Ave. Montebello, CA
Report Number: ITI1720
Sampled: 09/20/10
Received: 09/21/10

METHOD BLANK/QC DATA

VOLATILE ORGANICS with OXYGENATES by GC/MS (EPA 8260B)

Analyte	Result	Reporting Limit	MDL	Units	Spike Level	Source Result	%REC	%REC Limits	RPD	RPD Limit	Data Qualifiers
Batch: 10I2293 Extracted: 09/25/10											
Matrix Spike Dup Analyzed: 09/25/2010 (10I2293-MSD1)					**Source: ITI1842-15**						
Benzene	0.0502	0.0021	0.00052	mg/kg	0.0515	ND	97	65-130	5	20	
Bromobenzene	0.0520	0.0052	0.00087	mg/kg	0.0515	ND	101	65-140	8	25	
Bromochloromethane	0.0587	0.0052	0.00093	mg/kg	0.0515	ND	114	65-145	6	25	
Bromodichloromethane	0.0566	0.0021	0.00052	mg/kg	0.0515	ND	110	65-145	6	20	
Bromoform	0.0473	0.0052	0.00082	mg/kg	0.0515	ND	92	50-145	7	30	
Bromomethane	0.0542	0.0052	0.00095	mg/kg	0.0515	ND	105	60-155	6	25	
n-Butylbenzene	0.0425	0.0052	0.00074	mg/kg	0.0515	ND	82	55-145	13	30	
sec-Butylbenzene	0.0444	0.0052	0.00069	mg/kg	0.0515	ND	86	60-135	12	25	
tert-Butylbenzene	0.0462	0.0052	0.00064	mg/kg	0.0515	ND	90	60-140	11	25	
Carbon tetrachloride	0.0566	0.0052	0.00052	mg/kg	0.0515	ND	110	60-145	5	25	
Chlorobenzene	0.0497	0.0021	0.00054	mg/kg	0.0515	ND	96	70-130	5	25	
Chloroethane	0.0538	0.0052	0.0015	mg/kg	0.0515	ND	104	60-150	4	25	
Chloroform	0.0550	0.0021	0.00052	mg/kg	0.0515	ND	107	65-135	6	20	
Chloromethane	0.0512	0.0052	0.0010	mg/kg	0.0515	ND	99	40-145	10	25	
2-Chlorotoluene	0.0492	0.0052	0.00090	mg/kg	0.0515	ND	95	60-135	10	25	
4-Chlorotoluene	0.0504	0.0052	0.00076	mg/kg	0.0515	ND	98	65-135	10	25	
1,2-Dibromo-3-chloropropane	0.0490	0.0052	0.0015	mg/kg	0.0515	ND	95	40-150	12	30	
Dibromochloromethane	0.0579	0.0021	0.00072	mg/kg	0.0515	ND	112	60-145	6	25	
1,2-Dibromoethane (EDB)	0.0542	0.0021	0.00082	mg/kg	0.0515	ND	105	65-140	6	25	
Dibromomethane	0.0547	0.0021	0.00093	mg/kg	0.0515	ND	106	65-140	7	25	
1,2-Dichlorobenzene	0.0510	0.0021	0.00098	mg/kg	0.0515	ND	99	70-130	10	25	
1,3-Dichlorobenzene	0.0497	0.0021	0.00087	mg/kg	0.0515	ND	96	70-130	9	25	
1,4-Dichlorobenzene	0.0487	0.0021	0.00097	mg/kg	0.0515	ND	94	70-130	10	25	
Dichlorodifluoromethane	0.0434	0.0052	0.0015	mg/kg	0.0515	ND	84	30-160	22	35	
1,1-Dichloroethane	0.0562	0.0021	0.00052	mg/kg	0.0515	ND	109	65-135	5	25	
1,2-Dichloroethane	0.0529	0.0021	0.00082	mg/kg	0.0515	ND	103	60-150	6	25	
1,1-Dichloroethene	0.0558	0.0052	0.00062	mg/kg	0.0515	ND	108	65-135	4	25	
cis-1,2-Dichloroethene	0.0583	0.0021	0.00086	mg/kg	0.0515	ND	113	65-135	5	25	
trans-1,2-Dichloroethene	0.0555	0.0021	0.00072	mg/kg	0.0515	ND	108	70-135	6	25	
1,2-Dichloropropane	0.0528	0.0021	0.00082	mg/kg	0.0515	ND	102	65-130	5	20	
1,3-Dichloropropane	0.0529	0.0021	0.00065	mg/kg	0.0515	ND	103	65-140	6	25	
2,2-Dichloropropane	0.0680	0.0021	0.00062	mg/kg	0.0515	ND	132	65-150	3	25	
cis-1,3-Dichloropropene	0.0587	0.0021	0.00045	mg/kg	0.0515	ND	114	70-135	3	25	
trans-1,3-Dichloropropene	0.0585	0.0021	0.00063	mg/kg	0.0515	ND	114	60-145	5	25	
1,1-Dichloropropene	0.0482	0.0021	0.00041	mg/kg	0.0515	ND	94	65-135	6	20	

TestAmerica Irvine

Lena Davidkova
Project Manager

The results pertain only to the samples tested in the laboratory. This report shall not be reproduced, except in full, without written permission from TestAmerica.

TestAmerica
THE LEADER IN ENVIRONMENTAL TESTING
17461 Derian Avenue. Suite 100, Irvine, CA 92614 (949) 261-1022 Fax:(949) 260-3297

SAIC - Brea - Chevron
790 West Central Avenue, Suite I
Brea, CA 92821-3034
Attention: Steve Targanyan

Project ID: CVX 1001654 601 S. Vail Ave. Montebello, CA
Report Number: ITI1720
Sampled: 09/20/10
Received: 09/21/10

METHOD BLANK/QC DATA

VOLATILE ORGANICS with OXYGENATES by GC/MS (EPA 8260B)

Analyte	Result	Reporting Limit	MDL	Units	Spike Level	Source Result	%REC	%REC Limits	RPD	RPD Limit	Data Qualifiers
Batch: 10I2293 Extracted: 09/25/10											
Matrix Spike Dup Analyzed: 09/25/2010 (10I2293-MSD1)					**Source: ITI1842-15**						
Ethylbenzene	0.0493	0.0021	0.00052	mg/kg	0.0515	ND	96	70-135	5	25	
Hexachlorobutadiene	0.0329	0.0052	0.00082	mg/kg	0.0515	ND	64	50-145	8	35	
Isopropylbenzene	0.0470	0.0021	0.00056	mg/kg	0.0515	ND	91	70-145	9	25	
p-Isopropyltoluene	0.0466	0.0021	0.00074	mg/kg	0.0515	ND	90	60-140	12	25	
Methylene chloride	0.0559	0.021	0.0067	mg/kg	0.0515	ND	109	55-145	5	25	
Naphthalene	0.0560	0.0052	0.0011	mg/kg	0.0515	ND	109	40-150	11	40	
n-Propylbenzene	0.0479	0.0021	0.00063	mg/kg	0.0515	ND	93	65-140	10	25	
Styrene	0.0516	0.0021	0.00060	mg/kg	0.0515	ND	100	70-140	5	25	
1,1,1,2-Tetrachloroethane	0.0580	0.0052	0.00059	mg/kg	0.0515	ND	113	65-145	5	20	
1,1,2,2-Tetrachloroethane	0.0560	0.0021	0.00089	mg/kg	0.0515	ND	109	40-160	11	30	
Tetrachloroethene	0.0443	0.0021	0.00051	mg/kg	0.0515	ND	86	65-135	7	25	
Toluene	0.0509	0.0021	0.00052	mg/kg	0.0515	ND	99	70-130	5	20	
1,2,3-Trichlorobenzene	0.0480	0.0052	0.0010	mg/kg	0.0515	ND	93	45-145	12	30	
1,2,4-Trichlorobenzene	0.0479	0.0052	0.0010	mg/kg	0.0515	ND	93	50-140	13	30	
1,1,1-Trichloroethane	0.0568	0.0021	0.00072	mg/kg	0.0515	ND	110	65-145	6	20	
1,1,2-Trichloroethane	0.0542	0.0021	0.00090	mg/kg	0.0515	ND	105	65-140	8	30	
Trichloroethene	0.0488	0.0021	0.00052	mg/kg	0.0515	ND	95	65-140	5	25	
Trichlorofluoromethane	0.0495	0.0052	0.00056	mg/kg	0.0515	ND	96	55-155	9	25	
1,2,3-Trichloropropane	0.0537	0.010	0.0010	mg/kg	0.0515	ND	104	50-150	11	30	
1,2,4-Trimethylbenzene	0.0512	0.0021	0.00080	mg/kg	0.0515	ND	99	65-140	10	25	
1,3,5-Trimethylbenzene	0.0495	0.0021	0.00065	mg/kg	0.0515	ND	96	65-135	11	25	
Vinyl chloride	0.0534	0.0052	0.00094	mg/kg	0.0515	ND	104	55-140	8	30	
p-Xylenes	0.0988	0.0021	0.00082	mg/kg	0.103	ND	96	70-130	6	25	
o-Xylene	0.0501	0.0021	0.00052	mg/kg	0.0515	ND	97	65-130	7	25	
Xylenes, Total	0.149	0.0041	0.0013	mg/kg	0.155	ND	96	70-125	6	25	
Di-isopropyl Ether (DIPE)	0.0562	0.0052	0.00052	mg/kg	0.0515	ND	109	60-150	9	25	
Ethyl tert-Butyl Ether (ETBE)	0.0599	0.0052	0.00060	mg/kg	0.0515	ND	116	60-145	8	30	
Methyl-tert-butyl Ether (MTBE)	0.0585	0.0052	0.0010	mg/kg	0.0515	ND	114	55-155	9	35	
tert-Amyl Methyl Ether (TAME)	0.0624	0.0052	0.00066	mg/kg	0.0515	ND	121	60-150	9	25	
t-Butanol (TBA)	0.242	0.10	0.010	mg/kg	0.258	ND	94	65-145	4	30	
Surrogate: 4-Bromofluorobenzene	*0.0512*			*mg/kg*	*0.0515*		*99*	*80-120*			
Surrogate: Dibromofluoromethane	*0.0600*			*mg/kg*	*0.0515*		*116*	*80-125*			
Surrogate: Toluene-d8	*0.0544*			*mg/kg*	*0.0515*		*105*	*80-120*			

TestAmerica Irvine

Lena Davidkova
Project Manager

The results pertain only to the samples tested in the laboratory. This report shall not be reproduced, except in full, without written permission from TestAmerica.

TestAmerica
THE LEADER IN ENVIRONMENTAL TESTING
17461 Derian Avenue. Suite 100, Irvine, CA 92614 (949) 261-1022 Fax:(949) 260-3297

SAIC - Brea - Chevron
590 West Central Avenue, Suite I
Brea, CA 92821-3034
Attention: Steve Targanyan

Project ID: CVX 1001654 601 S. Vail Ave. Montebello, CA
Report Number: ITI1720
Sampled: 09/20/10
Received: 09/21/10

METHOD BLANK/QC DATA

VOLATILE ORGANICS with OXYGENATES by GC/MS (EPA 8260B)

Analyte	Result	Reporting Limit	MDL	Units	Spike Level	Source Result	%REC	%REC Limits	RPD	RPD Limit	Data Qualifiers
Batch: 10I2831 Extracted: 09/26/10											
Blank Analyzed: 09/26/2010 (10I2831-BLK1)											
Benzene	ND	0.0020	0.00050	mg/kg							
Bromobenzene	ND	0.0050	0.00084	mg/kg							
Bromochloromethane	ND	0.0050	0.00090	mg/kg							
Bromodichloromethane	ND	0.0020	0.00050	mg/kg							
Bromoform	ND	0.0050	0.00080	mg/kg							
Bromomethane	ND	0.0050	0.00092	mg/kg							
n-Butylbenzene	ND	0.0050	0.00072	mg/kg							
sec-Butylbenzene	ND	0.0050	0.00067	mg/kg							
tert-Butylbenzene	ND	0.0050	0.00062	mg/kg							
Carbon tetrachloride	ND	0.0050	0.00050	mg/kg							
Chlorobenzene	ND	0.0020	0.00052	mg/kg							
Chloroethane	ND	0.0050	0.0015	mg/kg							
Chloroform	ND	0.0020	0.00050	mg/kg							
Chloromethane	ND	0.0050	0.0010	mg/kg							
2-Chlorotoluene	ND	0.0050	0.00087	mg/kg							
4-Chlorotoluene	ND	0.0050	0.00074	mg/kg							
1,2-Dibromo-3-chloropropane	ND	0.0050	0.0015	mg/kg							
Dibromochloromethane	ND	0.0020	0.00070	mg/kg							
1,2-Dibromoethane (EDB)	ND	0.0020	0.00080	mg/kg							
Dibromomethane	ND	0.0020	0.00090	mg/kg							
1,2-Dichlorobenzene	ND	0.0020	0.00095	mg/kg							
1,3-Dichlorobenzene	ND	0.0020	0.00084	mg/kg							
1,4-Dichlorobenzene	ND	0.0020	0.00094	mg/kg							
Dichlorodifluoromethane	ND	0.0050	0.0015	mg/kg							
1,1-Dichloroethane	ND	0.0020	0.00050	mg/kg							
1,2-Dichloroethane	ND	0.0020	0.00080	mg/kg							
1,1-Dichloroethene	ND	0.0050	0.00060	mg/kg							
cis-1,2-Dichloroethene	ND	0.0020	0.00083	mg/kg							
trans-1,2-Dichloroethene	ND	0.0020	0.00070	mg/kg							
1,2-Dichloropropane	ND	0.0020	0.00080	mg/kg							
1,3-Dichloropropane	ND	0.0020	0.00063	mg/kg							
2,2-Dichloropropane	ND	0.0020	0.00060	mg/kg							
cis-1,3-Dichloropropene	ND	0.0020	0.00044	mg/kg							
trans-1,3-Dichloropropene	ND	0.0020	0.00061	mg/kg							
1,1-Dichloropropene	ND	0.0020	0.00040	mg/kg							

TestAmerica Irvine

Lena Davidkova
Project Manager

The results pertain only to the samples tested in the laboratory. This report shall not be reproduced, except in full, without written permission from TestAmerica.

TestAmerica
THE LEADER IN ENVIRONMENTAL TESTING
17461 Derian Avenue. Suite 100, Irvine, CA 92614 (949) 261-1022 Fax:(949) 260-3297

SAIC - Brea - Chevron
590 West Central Avenue, Suite I
Brea, CA 92821-3034
Attention: Steve Targanyan

Project ID: CVX 1001654 601 S. Vail Ave. Montebello, CA
Report Number: ITI1720
Sampled: 09/20/10
Received: 09/21/10

METHOD BLANK/QC DATA

VOLATILE ORGANICS with OXYGENATES by GC/MS (EPA 8260B)

nalyte	Result	Reporting Limit	MDL	Units	Spike Level	Source Result	%REC	%REC Limits	RPD	RPD Limit	Data Qualifiers
Batch: 10I2831 Extracted: 09/26/10											
ank Analyzed: 09/26/2010 (10I2831-BLK1)											
Ethylbenzene	ND	0.0020	0.00050	mg/kg							
Hexachlorobutadiene	ND	0.0050	0.00080	mg/kg							
›propylbenzene	ND	0.0020	0.00054	mg/kg							
,isopropyltoluene	ND	0.0020	0.00072	mg/kg							
Methylene chloride	ND	0.020	0.0065	mg/kg							
ıphthalene	ND	0.0050	0.0011	mg/kg							
Propylbenzene	ND	0.0020	0.00061	mg/kg							
Styrene	ND	0.0020	0.00058	mg/kg							
1,1,2-Tetrachloroethane	ND	0.0050	0.00057	mg/kg							
1,2,2-Tetrachloroethane	ND	0.0020	0.00086	mg/kg							
ı etrachloroethene	ND	0.0020	0.00049	mg/kg							
Toluene	ND	0.0020	0.00050	mg/kg							
2,3-Trichlorobenzene	ND	0.0050	0.0010	mg/kg							
2,4-Trichlorobenzene	ND	0.0050	0.0010	mg/kg							
1,1,1-Trichloroethane	ND	0.0020	0.00070	mg/kg							
1,2-Trichloroethane	ND	0.0020	0.00087	mg/kg							
ichloroethene	ND	0.0020	0.00050	mg/kg							
Trichlorofluoromethane	ND	0.0050	0.00054	mg/kg							
1.2,3-Trichloropropane	ND	0.010	0.0010	mg/kg							
2,4-Trimethylbenzene	ND	0.0020	0.00078	mg/kg							
,,3,5-Trimethylbenzene	ND	0.0020	0.00063	mg/kg							
Vinyl chloride	ND	0.0050	0.00091	mg/kg							
p-Xylenes	ND	0.0020	0.00080	mg/kg							
Xylene	ND	0.0020	0.00050	mg/kg							
Xylenes, Total	ND	0.0040	0.0013	mg/kg							
-isopropyl Ether (DIPE)	ND	0.0050	0.00050	mg/kg							
hyl tert-Butyl Ether (ETBE)	ND	0.0050	0.00058	mg/kg							
Methyl-tert-butyl Ether (MTBE)	ND	0.0050	0.0010	mg/kg							
tert-Amyl Methyl Ether (TAME)	ND	0.0050	0.00064	mg/kg							
t-Butanol (TBA)	ND	0.10	0.010	mg/kg							
rrogate: 4-Bromofluorobenzene	*0.0490*			*mg/kg*	*0.0500*		*98*	*80-120*			
Surrogate: Dibromofluoromethane	*0.0480*			*mg/kg*	*0.0500*		*96*	*80-125*			
rrogate: Toluene-d8	*0.0521*			*mg/kg*	*0.0500*		*104*	*80-120*			

estAmerica Irvine

Lena Davidkova
Project Manager

The results pertain only to the samples tested in the laboratory. This report shall not be reproduced, except in full, without written permission from TestAmerica.

TestAmerica
THE LEADER IN ENVIRONMENTAL TESTING
17461 Derian Avenue. Suite 100, Irvine, CA 92614 (949) 261-1022 Fax:(949) 260-3297

SAIC - Brea - Chevron
590 West Central Avenue, Suite I
Brea, CA 92821-3034
Attention: Steve Targanyan

Project ID: CVX 1001654 601 S. Vail Ave. Montebello, CA
Report Number: ITI1720

Sampled: 09/20/10
Received: 09/21/10

METHOD BLANK/QC DATA

VOLATILE ORGANICS with OXYGENATES by GC/MS (EPA 8260B)

Analyte	Result	Reporting Limit	MDL	Units	Spike Level	Source Result	%REC	%REC Limits	RPD	RPD Limit	Data Qualifiers
Batch: 10I2831 Extracted: 09/26/10											
LCS Analyzed: 09/26/2010 (10I2831-BS1)											
Benzene	0.0565	0.0020	0.00050	mg/kg	0.0500		113	65-120			
Bromobenzene	0.0559	0.0050	0.00084	mg/kg	0.0500		112	75-120			
Bromochloromethane	0.0553	0.0050	0.00090	mg/kg	0.0500		111	70-135			
Bromodichloromethane	0.0693	0.0020	0.00050	mg/kg	0.0500		139	70-135			*L*
Bromoform	0.0590	0.0050	0.00080	mg/kg	0.0500		118	55-135			
Bromomethane	0.0502	0.0050	0.00092	mg/kg	0.0500		100	60-145			
n-Butylbenzene	0.0499	0.0050	0.00072	mg/kg	0.0500		100	70-130			
sec-Butylbenzene	0.0550	0.0050	0.00067	mg/kg	0.0500		110	70-125			
tert-Butylbenzene	0.0529	0.0050	0.00062	mg/kg	0.0500		106	70-125			
Carbon tetrachloride	0.0679	0.0050	0.00050	mg/kg	0.0500		136	65-140			
Chlorobenzene	0.0536	0.0020	0.00052	mg/kg	0.0500		107	75-120			
Chloroethane	0.0522	0.0050	0.0015	mg/kg	0.0500		104	60-140			
Chloroform	0.0599	0.0020	0.00050	mg/kg	0.0500		120	70-130			
Chloromethane	0.0495	0.0050	0.0010	mg/kg	0.0500		99	45-145			
2-Chlorotoluene	0.0524	0.0050	0.00087	mg/kg	0.0500		105	70-125			
4-Chlorotoluene	0.0533	0.0050	0.00074	mg/kg	0.0500		107	75-125			
1,2-Dibromo-3-chloropropane	0.0659	0.0050	0.0015	mg/kg	0.0500		132	50-135			
Dibromochloromethane	0.0675	0.0020	0.00070	mg/kg	0.0500		135	65-140			
1,2-Dibromoethane (EDB)	0.0617	0.0020	0.00080	mg/kg	0.0500		123	70-130			
Dibromomethane	0.0589	0.0020	0.00090	mg/kg	0.0500		118	70-130			
1,2-Dichlorobenzene	0.0553	0.0020	0.00095	mg/kg	0.0500		111	75-120			
1,3-Dichlorobenzene	0.0547	0.0020	0.00084	mg/kg	0.0500		109	75-125			
1,4-Dichlorobenzene	0.0535	0.0020	0.00094	mg/kg	0.0500		107	75-120			
Dichlorodifluoromethane	0.0479	0.0050	0.0015	mg/kg	0.0500		96	35-160			
1,1-Dichloroethane	0.0566	0.0020	0.00050	mg/kg	0.0500		113	70-130			
1,2-Dichloroethane	0.0630	0.0020	0.00080	mg/kg	0.0500		126	60-140			
1,1-Dichloroethene	0.0520	0.0050	0.00060	mg/kg	0.0500		104	70-125			
cis-1,2-Dichloroethene	0.0545	0.0020	0.00083	mg/kg	0.0500		109	70-125			
trans-1,2-Dichloroethene	0.0533	0.0020	0.00070	mg/kg	0.0500		107	70-125			
1,2-Dichloropropane	0.0570	0.0020	0.00080	mg/kg	0.0500		114	70-130			
1,3-Dichloropropane	0.0607	0.0020	0.00063	mg/kg	0.0500		121	70-125			
2,2-Dichloropropane	0.0709	0.0020	0.00060	mg/kg	0.0500		142	60-145			
cis-1,3-Dichloropropene	0.0630	0.0020	0.00044	mg/kg	0.0500		126	75-125			*L*
trans-1,3-Dichloropropene	0.0703	0.0020	0.00061	mg/kg	0.0500		141	70-135			*L*
1,1-Dichloropropene	0.0591	0.0020	0.00040	mg/kg	0.0500		118	70-130			

TestAmerica Irvine

Lena Davidkova
Project Manager

The results pertain only to the samples tested in the laboratory. This report shall not be reproduced, except in full, without written permission from TestAmerica.

TestAmerica
THE LEADER IN ENVIRONMENTAL TESTING
17461 Derian Avenue. Suite 100, Irvine, CA 92614 (949) 261-1022 Fax:(949) 260-3297

SAIC - Brea - Chevron
590 West Central Avenue, Suite I
Brea, CA 92821-3034
Attention: Steve Targanyan

Project ID: CVX 1001654 601 S. Vail Ave. Montebello, CA
Report Number: ITI1720
Sampled: 09/20/10
Received: 09/21/10

METHOD BLANK/QC DATA

VOLATILE ORGANICS with OXYGENATES by GC/MS (EPA 8260B)

Analyte	Result	Reporting Limit	MDL	Units	Spike Level	Source Result	%REC	%REC Limits	RPD	RPD Limit	Data Qualifiers
Batch: 10I2831 Extracted: 09/26/10											
LCS Analyzed: 09/26/2010 (10I2831-BS1)											
Ethylbenzene	0.0563	0.0020	0.00050	mg/kg	0.0500		113	70-125			
Hexachlorobutadiene	0.0602	0.0050	0.00080	mg/kg	0.0500		120	60-135			
Isopropylbenzene	0.0538	0.0020	0.00054	mg/kg	0.0500		108	75-130			
Isopropyltoluene	0.0506	0.0020	0.00072	mg/kg	0.0500		101	75-125			
Methylene chloride	0.0513	0.020	0.0065	mg/kg	0.0500		103	55-135			
Naphthalene	0.0508	0.0050	0.0011	mg/kg	0.0500		102	55-135			
Propylbenzene	0.0521	0.0020	0.00061	mg/kg	0.0500		104	70-130			
Styrene	0.0610	0.0020	0.00058	mg/kg	0.0500		122	75-130			
1,1,1,2-Tetrachloroethane	0.0637	0.0050	0.00057	mg/kg	0.0500		127	70-130			
1,1,2,2-Tetrachloroethane	0.0575	0.0020	0.00086	mg/kg	0.0500		115	55-140			
Tetrachloroethene	0.0569	0.0020	0.00049	mg/kg	0.0500		114	70-125			
Toluene	0.0531	0.0020	0.00050	mg/kg	0.0500		106	70-125			
1,2,3-Trichlorobenzene	0.0545	0.0050	0.0010	mg/kg	0.0500		109	60-130			
1,2,4-Trichlorobenzene	0.0528	0.0050	0.0010	mg/kg	0.0500		106	70-135			
1,1,1-Trichloroethane	0.0619	0.0020	0.00070	mg/kg	0.0500		124	65-135			
1,1,2-Trichloroethane	0.0607	0.0020	0.00087	mg/kg	0.0500		121	65-135			
Trichloroethene	0.0535	0.0020	0.00050	mg/kg	0.0500		107	70-125			
Trichlorofluoromethane	0.0677	0.0050	0.00054	mg/kg	0.0500		135	60-145			
1,2,3-Trichloropropane	0.0572	0.010	0.0010	mg/kg	0.0500		114	60-135			
1,2,4-Trimethylbenzene	0.0582	0.0020	0.00078	mg/kg	0.0500		116	70-125			
1,3,5-Trimethylbenzene	0.0573	0.0020	0.00063	mg/kg	0.0500		115	70-125			
Vinyl chloride	0.0574	0.0050	0.00091	mg/kg	0.0500		115	55-135			
m,p-Xylenes	0.115	0.0020	0.00080	mg/kg	0.100		115	70-125			
o-Xylene	0.0582	0.0020	0.00050	mg/kg	0.0500		116	70-125			
Xylenes, Total	0.173	0.0040	0.0013	mg/kg	0.150		115	70-125			
Di-isopropyl Ether (DIPE)	0.0566	0.0050	0.00050	mg/kg	0.0500		113	60-140			
Ethyl tert-Butyl Ether (ETBE)	0.0561	0.0050	0.00058	mg/kg	0.0500		112	60-140			
Methyl-tert-butyl Ether (MTBE)	0.0567	0.0050	0.0010	mg/kg	0.0500		113	60-140			
tert-Amyl Methyl Ether (TAME)	0.0563	0.0050	0.00064	mg/kg	0.0500		113	60-145			
t-Butanol (TBA)	0.277	0.10	0.010	mg/kg	0.250		111	70-135			
Surrogate: 4-Bromofluorobenzene	*0.0498*			*mg/kg*	*0.0500*		*100*	*80-120*			
Surrogate: Dibromofluoromethane	*0.0512*			*mg/kg*	*0.0500*		*102*	*80-125*			
Surrogate: Toluene-d8	*0.0513*			*mg/kg*	*0.0500*		*103*	*80-120*			

TestAmerica Irvine

Lena Davidkova
Project Manager

The results pertain only to the samples tested in the laboratory. This report shall not be reproduced, except in full, without written permission from TestAmerica.

TestAmerica
THE LEADER IN ENVIRONMENTAL TESTING
17461 Derian Avenue. Suite 100, Irvine, CA 92614 (949) 261-1022 Fax:(949) 260-3297

SAIC - Brea - Chevron
590 West Central Avenue, Suite I
Brea, CA 92821-3034
Attention: Steve Targanyan

Project ID: CVX 1001654 601 S. Vail Ave. Montebello, CA
Report Number: ITI1720
Sampled: 09/20/10
Received: 09/21/10

METHOD BLANK/QC DATA

VOLATILE ORGANICS with OXYGENATES by GC/MS (EPA 8260B)

Analyte	Result	Reporting Limit	MDL	Units	Spike Level	Source Result	%REC	%REC Limits	RPD	RPD Limit	Data Qualifiers
Batch: 10I2831 Extracted: 09/26/10											
Matrix Spike Analyzed: 09/26/2010 (10I2831-MS1)					**Source: ITI1842-31**						
Benzene	0.0587	0.0020	0.00050	mg/kg	0.0500	ND	117	65-130			
Bromobenzene	0.0581	0.0050	0.00084	mg/kg	0.0500	ND	116	65-140			
Bromochloromethane	0.0541	0.0050	0.00090	mg/kg	0.0500	ND	108	65-145			
Bromodichloromethane	0.0712	0.0020	0.00050	mg/kg	0.0500	ND	142	65-145			
Bromoform	0.0639	0.0050	0.00080	mg/kg	0.0500	ND	128	50-145			
Bromomethane	0.0486	0.0050	0.00092	mg/kg	0.0500	ND	97	60-155			
n-Butylbenzene	0.0545	0.0050	0.00072	mg/kg	0.0500	ND	109	55-145			
sec-Butylbenzene	0.0592	0.0050	0.00067	mg/kg	0.0500	ND	118	60-135			
tert-Butylbenzene	0.0563	0.0050	0.00062	mg/kg	0.0500	ND	113	60-140			
Carbon tetrachloride	0.0734	0.0050	0.00050	mg/kg	0.0500	ND	147	60-145			*MI*
Chlorobenzene	0.0558	0.0020	0.00052	mg/kg	0.0500	ND	112	70-130			
Chloroethane	0.0526	0.0050	0.0015	mg/kg	0.0500	ND	105	60-150			
Chloroform	0.0570	0.0020	0.00050	mg/kg	0.0500	ND	114	65-135			
Chloromethane	0.0485	0.0050	0.0010	mg/kg	0.0500	ND	97	40-145			
2-Chlorotoluene	0.0554	0.0050	0.00087	mg/kg	0.0500	ND	111	60-135			
4-Chlorotoluene	0.0563	0.0050	0.00074	mg/kg	0.0500	ND	113	65-135			
1,2-Dibromo-3-chloropropane	0.0751	0.0050	0.0015	mg/kg	0.0500	ND	150	40-150			
Dibromochloromethane	0.0712	0.0020	0.00070	mg/kg	0.0500	ND	142	60-145			
1,2-Dibromoethane (EDB)	0.0675	0.0020	0.00080	mg/kg	0.0500	ND	135	65-140			
Dibromomethane	0.0614	0.0020	0.00090	mg/kg	0.0500	ND	123	65-140			
1,2-Dichlorobenzene	0.0572	0.0020	0.00095	mg/kg	0.0500	ND	114	70-130			
1,3-Dichlorobenzene	0.0575	0.0020	0.00084	mg/kg	0.0500	ND	115	70-130			
1,4-Dichlorobenzene	0.0560	0.0020	0.00094	mg/kg	0.0500	ND	112	70-130			
Dichlorodifluoromethane	0.0499	0.0050	0.0015	mg/kg	0.0500	ND	100	30-160			
1,1-Dichloroethane	0.0545	0.0020	0.00050	mg/kg	0.0500	ND	109	65-135			
1,2-Dichloroethane	0.0656	0.0020	0.00080	mg/kg	0.0500	ND	131	60-150			
1,1-Dichloroethene	0.0537	0.0050	0.00060	mg/kg	0.0500	ND	107	65-135			
cis-1,2-Dichloroethene	0.0510	0.0020	0.00083	mg/kg	0.0500	ND	102	65-135			
trans-1,2-Dichloroethene	0.0516	0.0020	0.00070	mg/kg	0.0500	ND	103	70-135			
1,2-Dichloropropane	0.0584	0.0020	0.00080	mg/kg	0.0500	ND	117	65-130			
1,3-Dichloropropane	0.0653	0.0020	0.00063	mg/kg	0.0500	ND	131	65-140			
2,2-Dichloropropane	0.0682	0.0020	0.00060	mg/kg	0.0500	ND	136	65-150			
cis-1,3-Dichloropropene	0.0652	0.0020	0.00044	mg/kg	0.0500	ND	130	70-135			
trans-1,3-Dichloropropene	0.0725	0.0020	0.00061	mg/kg	0.0500	ND	145	60-145			
1,1-Dichloropropene	0.0640	0.0020	0.00040	mg/kg	0.0500	ND	128	65-135			

TestAmerica Irvine

Lena Davidkova
Project Manager

The results pertain only to the samples tested in the laboratory. This report shall not be reproduced, except in full, without written permission from TestAmerica.

TestAmerica
THE LEADER IN ENVIRONMENTAL TESTING
17461 Derian Avenue. Suite 100, Irvine, CA 92614 (949) 261-1022 Fax:(949) 260-3297

SAIC - Brea - Chevron
590 West Central Avenue, Suite I
Brea, CA 92821-3034
Attention: Steve Targanyan

Project ID: CVX 1001654 601 S. Vail Ave. Montebello, CA
Report Number: ITI1720
Sampled: 09/20/10
Received: 09/21/10

METHOD BLANK/QC DATA

VOLATILE ORGANICS with OXYGENATES by GC/MS (EPA 8260B)

Analyte	Result	Reporting Limit	MDL	Units	Spike Level	Source Result	%REC	%REC Limits	RPD	RPD Limit	Data Qualifiers
Batch: 10I2831 Extracted: 09/26/10											
Matrix Spike Analyzed: 09/26/2010 (10I2831-MS1)					**Source: ITI1842-31**						
Ethylbenzene	0.0606	0.0020	0.00050	mg/kg	0.0500	ND	121	70-135			
Hexachlorobutadiene	0.0590	0.0050	0.00080	mg/kg	0.0500	ND	118	50-145			
Isopropylbenzene	0.0574	0.0020	0.00054	mg/kg	0.0500	ND	115	70-145			
p-Isopropyltoluene	0.0544	0.0020	0.00072	mg/kg	0.0500	ND	109	60-140			
Methylene chloride	0.0493	0.020	0.0065	mg/kg	0.0500	ND	99	55-145			
Naphthalene	0.0534	0.0050	0.0011	mg/kg	0.0500	ND	107	40-150			
n-Propylbenzene	0.0565	0.0020	0.00061	mg/kg	0.0500	ND	113	65-140			
Styrene	0.0638	0.0020	0.00058	mg/kg	0.0500	ND	128	70-140			
1,1,2-Tetrachloroethane	0.0655	0.0050	0.00057	mg/kg	0.0500	ND	131	65-145			
1,2,2-Tetrachloroethane	0.0655	0.0020	0.00086	mg/kg	0.0500	ND	131	40-160			
Tetrachloroethene	0.0621	0.0020	0.00049	mg/kg	0.0500	ND	124	65-135			
Toluene	0.0555	0.0020	0.00050	mg/kg	0.0500	ND	111	70-130			
1,2,3-Trichlorobenzene	0.0544	0.0050	0.0010	mg/kg	0.0500	ND	109	45-145			
1,2,4-Trichlorobenzene	0.0537	0.0050	0.0010	mg/kg	0.0500	ND	107	50-140			
1,1,1-Trichloroethane	0.0610	0.0020	0.00070	mg/kg	0.0500	ND	122	65-145			
1,1,2-Trichloroethane	0.0626	0.0020	0.00087	mg/kg	0.0500	ND	125	65-140			
Trichloroethene	0.0570	0.0020	0.00050	mg/kg	0.0500	ND	114	65-140			
Trichlorofluoromethane	0.0696	0.0050	0.00054	mg/kg	0.0500	ND	139	55-155			
1,2,3-Trichloropropane	0.0634	0.010	0.0010	mg/kg	0.0500	ND	127	50-150			
1,2,4-Trimethylbenzene	0.0614	0.0020	0.00078	mg/kg	0.0500	ND	123	65-140			
1,3,5-Trimethylbenzene	0.0612	0.0020	0.00063	mg/kg	0.0500	ND	122	65-135			
Vinyl chloride	0.0581	0.0050	0.00091	mg/kg	0.0500	ND	116	55-140			
m,p-Xylenes	0.122	0.0020	0.00080	mg/kg	0.100	ND	122	70-130			
o-Xylene	0.0622	0.0020	0.00050	mg/kg	0.0500	ND	124	65-130			
Xylenes, Total	0.184	0.0040	0.0013	mg/kg	0.150	ND	123	70-125			
Di-isopropyl Ether (DIPE)	0.0539	0.0050	0.00050	mg/kg	0.0500	ND	108	60-150			
Ethyl tert-Butyl Ether (ETBE)	0.0539	0.0050	0.00058	mg/kg	0.0500	ND	108	60-145			
Methyl-tert-butyl Ether (MTBE)	0.0559	0.0050	0.0010	mg/kg	0.0500	ND	112	55-155			
tert-Amyl Methyl Ether (TAME)	0.0556	0.0050	0.00064	mg/kg	0.0500	ND	111	60-150			
tert-Butanol (TBA)	0.285	0.10	0.010	mg/kg	0.250	ND	114	65-145			
Surrogate: 4-Bromofluorobenzene	*0.0502*			*mg/kg*	*0.0500*		*100*	*80-120*			
Surrogate: Dibromofluoromethane	*0.0467*			*mg/kg*	*0.0500*		*93*	*80-125*			
Surrogate: Toluene-d8	*0.0516*			*mg/kg*	*0.0500*		*103*	*80-120*			

TestAmerica Irvine

Lena Davidkova
Project Manager

The results pertain only to the samples tested in the laboratory. This report shall not be reproduced, except in full, without written permission from TestAmerica.

TestAmerica
THE LEADER IN ENVIRONMENTAL TESTING
17461 Derian Avenue. Suite 100, Irvine, CA 92614 (949) 261-1022 Fax:(949) 260-3297

SAIC - Brea - Chevron
590 West Central Avenue, Suite I
Brea, CA 92821-3034
Attention: Steve Targanyan

Project ID: CVX 1001654 601 S. Vail Ave. Montebello, CA
Report Number: ITI1720
Sampled: 09/20/10
Received: 09/21/10

METHOD BLANK/QC DATA

VOLATILE ORGANICS with OXYGENATES by GC/MS (EPA 8260B)

Analyte	Result	Reporting Limit	MDL	Units	Spike Level	Source Result	%REC	%REC Limits	RPD	RPD Limit	Data Qualifiers
Batch: 10I2831 Extracted: 09/26/10											
Matrix Spike Dup Analyzed: 09/26/2010 (10I2831-MSD1)					**Source: ITI1842-31**						
Benzene	0.0554	0.0020	0.00050	mg/kg	0.0497	ND	111	65-130	6	20	
Bromobenzene	0.0557	0.0050	0.00083	mg/kg	0.0497	ND	112	65-140	4	25	
Bromochloromethane	0.0498	0.0050	0.00089	mg/kg	0.0497	ND	100	65-145	8	25	
Bromodichloromethane	0.0655	0.0020	0.00050	mg/kg	0.0497	ND	132	65-145	8	20	
Bromoform	0.0605	0.0050	0.00080	mg/kg	0.0497	ND	122	50-145	6	30	
Bromomethane	0.0459	0.0050	0.00091	mg/kg	0.0497	ND	92	60-155	6	25	
n-Butylbenzene	0.0530	0.0050	0.00072	mg/kg	0.0497	ND	107	55-145	3	30	
sec-Butylbenzene	0.0578	0.0050	0.00067	mg/kg	0.0497	ND	116	60-135	2	25	
tert-Butylbenzene	0.0546	0.0050	0.00062	mg/kg	0.0497	ND	110	60-140	3	25	
Carbon tetrachloride	0.0703	0.0050	0.00050	mg/kg	0.0497	ND	141	60-145	4	25	
Chlorobenzene	0.0527	0.0020	0.00052	mg/kg	0.0497	ND	106	70-130	6	25	
Chloroethane	0.0502	0.0050	0.0015	mg/kg	0.0497	ND	101	60-150	5	25	
Chloroform	0.0547	0.0020	0.00050	mg/kg	0.0497	ND	110	65-135	4	20	
Chloromethane	0.0459	0.0050	0.00099	mg/kg	0.0497	ND	92	40-145	6	25	
2-Chlorotoluene	0.0523	0.0050	0.00086	mg/kg	0.0497	ND	105	60-135	6	25	
4-Chlorotoluene	0.0528	0.0050	0.00074	mg/kg	0.0497	ND	106	65-135	7	25	
1,2-Dibromo-3-chloropropane	0.0709	0.0050	0.0015	mg/kg	0.0497	ND	143	40-150	6	30	
Dibromochloromethane	0.0673	0.0020	0.00070	mg/kg	0.0497	ND	135	60-145	6	25	
1,2-Dibromoethane (EDB)	0.0632	0.0020	0.00080	mg/kg	0.0497	ND	127	65-140	7	25	
Dibromomethane	0.0576	0.0020	0.00089	mg/kg	0.0497	ND	116	65-140	7	25	
1,2-Dichlorobenzene	0.0537	0.0020	0.00094	mg/kg	0.0497	ND	108	70-130	6	25	
1,3-Dichlorobenzene	0.0540	0.0020	0.00083	mg/kg	0.0497	ND	109	70-130	6	25	
1,4-Dichlorobenzene	0.0531	0.0020	0.00093	mg/kg	0.0497	ND	107	70-130	5	25	
Dichlorodifluoromethane	0.0496	0.0050	0.0015	mg/kg	0.0497	ND	100	30-160	0.6	35	
1,1-Dichloroethane	0.0522	0.0020	0.00050	mg/kg	0.0497	ND	105	65-135	4	25	
1,2-Dichloroethane	0.0614	0.0020	0.00080	mg/kg	0.0497	ND	124	60-150	7	25	
1,1-Dichloroethene	0.0528	0.0050	0.00060	mg/kg	0.0497	ND	106	65-135	2	25	
cis-1,2-Dichloroethene	0.0489	0.0020	0.00083	mg/kg	0.0497	ND	98	65-135	4	25	
trans-1,2-Dichloroethene	0.0497	0.0020	0.00070	mg/kg	0.0497	ND	100	70-135	4	25	
1,2-Dichloropropane	0.0563	0.0020	0.00080	mg/kg	0.0497	ND	113	65-130	4	20	
1,3-Dichloropropane	0.0605	0.0020	0.00063	mg/kg	0.0497	ND	122	65-140	8	25	
2,2-Dichloropropane	0.0662	0.0020	0.00060	mg/kg	0.0497	ND	133	65-150	3	25	
cis-1,3-Dichloropropene	0.0609	0.0020	0.00044	mg/kg	0.0497	ND	123	70-135	7	25	
trans-1,3-Dichloropropene	0.0678	0.0020	0.00061	mg/kg	0.0497	ND	136	60-145	7	25	
1,1-Dichloropropene	0.0616	0.0020	0.00040	mg/kg	0.0497	ND	124	65-135	4	20	

TestAmerica Irvine

Lena Davidkova
Project Manager

The results pertain only to the samples tested in the laboratory. This report shall not be reproduced, except in full, without written permission from TestAmerica.

17461 Derian Avenue. Suite 100, Irvine, CA 92614 (949) 261-1022 Fax:(949) 260-3297

SAIC - Brea - Chevron
590 West Central Avenue, Suite I
Brea, CA 92821-3034
Attention: Steve Targanyan

Project ID: CVX 1001654 601 S. Vail Ave. Montebello, CA

Report Number: ITI1720

Sampled: 09/20/10
Received: 09/21/10

METHOD BLANK/QC DATA

VOLATILE ORGANICS with OXYGENATES by GC/MS (EPA 8260B)

Analyte	Result	Reporting Limit	MDL	Units	Spike Level	Source Result	%REC	%REC Limits	RPD	RPD Limit	Data Qualifiers
Batch: 10I2831 Extracted: 09/26/10											
Matrix Spike Dup Analyzed: 09/26/2010 (10I2831-MSD1)					**Source: ITI1842-31**						
Ethylbenzene	0.0578	0.0020	0.00050	mg/kg	0.0497	ND	116	70-135	5	25	
Hexachlorobutadiene	0.0592	0.0050	0.00080	mg/kg	0.0497	ND	119	50-145	0.3	35	
Isopropylbenzene	0.0553	0.0020	0.00054	mg/kg	0.0497	ND	111	70-145	4	25	
Isopropyltoluene	0.0528	0.0020	0.00072	mg/kg	0.0497	ND	106	60-140	3	25	
Methylene chloride	0.0460	0.020	0.0065	mg/kg	0.0497	ND	93	55-145	7	25	
Naphthalene	0.0514	0.0050	0.0011	mg/kg	0.0497	ND	103	40-150	4	40	
Propylbenzene	0.0544	0.0020	0.00061	mg/kg	0.0497	ND	109	65-140	4	25	
Styrene	0.0594	0.0020	0.00058	mg/kg	0.0497	ND	120	70-140	7	25	
1,1,2-Tetrachloroethane	0.0619	0.0050	0.00057	mg/kg	0.0497	ND	125	65-145	6	20	
1,2,2-Tetrachloroethane	0.0618	0.0020	0.00085	mg/kg	0.0497	ND	124	40-160	6	30	
Tetrachloroethene	0.0603	0.0020	0.00049	mg/kg	0.0497	ND	121	65-135	3	25	
Toluene	0.0528	0.0020	0.00050	mg/kg	0.0497	ND	106	70-130	5	20	
1,2,3-Trichlorobenzene	0.0510	0.0050	0.00099	mg/kg	0.0497	ND	103	45-145	6	30	
1,2,4-Trichlorobenzene	0.0496	0.0050	0.00099	mg/kg	0.0497	ND	100	50-140	8	30	
1,1,1-Trichloroethane	0.0587	0.0020	0.00070	mg/kg	0.0497	ND	118	65-145	4	20	
1,1,2-Trichloroethane	0.0604	0.0020	0.00086	mg/kg	0.0497	ND	122	65-140	4	30	
Trichloroethene	0.0544	0.0020	0.00050	mg/kg	0.0497	ND	109	65-140	5	25	
Trichlorofluoromethane	0.0684	0.0050	0.00054	mg/kg	0.0497	ND	138	55-155	2	25	
1,2,3-Trichloropropane	0.0606	0.0099	0.00099	mg/kg	0.0497	ND	122	50-150	4	30	
1,2,4-Trimethylbenzene	0.0582	0.0020	0.00078	mg/kg	0.0497	ND	117	65-140	5	25	
1,3,5-Trimethylbenzene	0.0583	0.0020	0.00063	mg/kg	0.0497	ND	117	65-135	5	25	
Vinyl chloride	0.0564	0.0050	0.00090	mg/kg	0.0497	ND	114	55-140	3	30	
m,p-Xylenes	0.115	0.0020	0.00080	mg/kg	0.0994	ND	115	70-130	6	25	
o-Xylene	0.0582	0.0020	0.00050	mg/kg	0.0497	ND	117	65-130	7	25	
Xylenes, Total	0.173	0.0040	0.0013	mg/kg	0.149	ND	116	70-125	7	25	
Di-isopropyl Ether (DIPE)	0.0505	0.0050	0.00050	mg/kg	0.0497	ND	102	60-150	7	25	
Ethyl tert-Butyl Ether (ETBE)	0.0509	0.0050	0.00058	mg/kg	0.0497	ND	102	60-145	6	30	
Methyl-tert-butyl Ether (MTBE)	0.0528	0.0050	0.00099	mg/kg	0.0497	ND	106	55-155	6	35	
tert-Amyl Methyl Ether (TAME)	0.0520	0.0050	0.00064	mg/kg	0.0497	ND	105	60-150	7	25	
tert-Butanol (TBA)	0.265	0.099	0.0099	mg/kg	0.249	ND	107	65-145	7	30	
Surrogate: 4-Bromofluorobenzene	*0.0490*			*mg/kg*	*0.0497*		*99*	*80-120*			
Surrogate: Dibromofluoromethane	*0.0464*			*mg/kg*	*0.0497*		*93*	*80-125*			
Surrogate: Toluene-d8	*0.0513*			*mg/kg*	*0.0497*		*103*	*80-120*			

TestAmerica Irvine

Lena Davidkova
Project Manager

The results pertain only to the samples tested in the laboratory. This report shall not be reproduced, except in full, without written permission from TestAmerica.

TestAmerica
THE LEADER IN ENVIRONMENTAL TESTING
17461 Derian Avenue. Suite 100, Irvine, CA 92614 (949) 261-1022 Fax:(949) 260-3297

SAIC - Brea - Chevron
590 West Central Avenue, Suite I
Brea, CA 92821-3034
Attention: Steve Targanyan

Project ID: CVX 1001654 601 S. Vail Ave. Montebello, CA

Report Number: ITI1720

Sampled: 09/20/10
Received: 09/21/10

METHOD BLANK/QC DATA

METALS

Analyte	Result	Reporting Limit	MDL	Units	Spike Level	Source Result	%REC	%REC Limits	RPD	RPD Limit	Data Qualifiers
Batch: 10I3093 Extracted: 09/28/10											
Blank Analyzed: 09/28/2010 (10I3093-BLK1)											
Mercury	ND	0.020	0.012	mg/kg							
LCS Analyzed: 09/28/2010 (10I3093-BS1)											
Mercury	0.947	0.020	0.012	mg/kg	0.800		118	80-120			
Matrix Spike Analyzed: 09/28/2010 (10I3093-MS1)						**Source: ITI1756-03**					
Mercury	0.972	0.020	0.012	mg/kg	0.800	0.0163	119	70-130			
Matrix Spike Dup Analyzed: 09/28/2010 (10I3093-MSD1)						**Source: ITI1756-03**					
Mercury	0.951	0.020	0.012	mg/kg	0.800	0.0163	117	70-130	2	20	
Batch: 10I3132 Extracted: 09/28/10											
Blank Analyzed: 09/29/2010-09/30/2010 (10I3132-BLK1)											
Antimony	ND	10	0.88	mg/kg							
Arsenic	0.816	2.0	0.81	mg/kg							*J*
Barium	ND	1.0	0.80	mg/kg							
Beryllium	ND	0.50	0.20	mg/kg							
Cadmium	ND	0.50	0.20	mg/kg							
Chromium	ND	1.0	0.30	mg/kg							
Cobalt	ND	1.0	0.30	mg/kg							
Copper	ND	2.0	0.38	mg/kg							
Lead	ND	2.0	0.50	mg/kg							
Molybdenum	ND	2.0	0.20	mg/kg							
Nickel	0.334	2.0	0.20	mg/kg							*J*
Selenium	ND	2.0	1.0	mg/kg							
Silver	ND	1.0	0.80	mg/kg							
Thallium	ND	10	0.80	mg/kg							
Vanadium	ND	1.0	0.30	mg/kg							
Zinc	ND	5.0	0.75	mg/kg							

TestAmerica Irvine

Lena Davidkova
Project Manager

The results pertain only to the samples tested in the laboratory. This report shall not be reproduced, except in full, without written permission from TestAmerica.

TestAmerica
THE LEADER IN ENVIRONMENTAL TESTING
17461 Derian Avenue. Suite 100, Irvine, CA 92614 (949) 261-1022 Fax:(949) 260-3297

SAIC - Brea - Chevron
590 West Central Avenue, Suite I
Brea, CA 92821-3034
Attention: Steve Targanyan

Project ID: CVX 1001654 601 S. Vail Ave. Montebello, CA
Report Number: ITI1720
Sampled: 09/20/10
Received: 09/21/10

METHOD BLANK/QC DATA

METALS

nalyte	Result	Reporting Limit	MDL	Units	Spike Level	Source Result	%REC	%REC Limits	RPD	RPD Limit	Data Qualifiers
Batch: 10I3132 Extracted: 09/28/10											
CS Analyzed: 09/29/2010-09/30/2010 (10I3132-BS1)											
Antimony	47.9	9.9	0.87	mg/kg	49.3		97	80-120			
Arsenic	51.4	2.0	0.80	mg/kg	49.3		104	80-120			
rium	49.8	0.99	0.79	mg/kg	49.3		101	80-120			
ryllium	48.7	0.49	0.20	mg/kg	49.3		99	80-120			
Cadmium	47.4	0.49	0.20	mg/kg	49.3		96	80-120			
romium	47.9	0.99	0.30	mg/kg	49.3		97	80-120			
balt	47.0	0.99	0.30	mg/kg	49.3		96	80-120			
Copper	48.1	2.0	0.37	mg/kg	49.3		98	80-120			
ead	48.6	2.0	0.49	mg/kg	49.3		99	80-120			
olybdenum	47.0	2.0	0.20	mg/kg	49.3		95	80-120			
Nickel	47.8	2.0	0.20	mg/kg	49.3		97	80-120			
Selenium	45.9	2.0	0.99	mg/kg	49.3		93	80-120			
ver	24.5	0.99	0.79	mg/kg	24.6		99	80-120			
allium	48.8	9.9	0.79	mg/kg	49.3		99	80-120			
Vanadium	48.1	0.99	0.30	mg/kg	49.3		98	80-120			
nc	47.1	4.9	0.74	mg/kg	49.3		96	80-120			
atrix Spike Analyzed: 09/29/2010-09/30/2010 (10I3132-MS1)						**Source: ITI1756-03**					
Antimony	49.9	10	0.88	mg/kg	50.3	1.72	96	75-125			
senic	62.9	2.0	0.81	mg/kg	50.3	7.80	110	75-125			
rium	243	1.0	0.80	mg/kg	50.3	171	144	75-125			*M1*
Beryllium	54.8	0.50	0.20	mg/kg	50.3	0.623	108	75-125			
dmium	53.0	0.50	0.20	mg/kg	50.3	2.08	101	75-125			
romium	95.4	1.0	0.30	mg/kg	50.3	35.8	118	75-125			
Cobalt	57.7	1.0	0.30	mg/kg	50.3	7.79	99	75-125			
Copper	80.3	2.0	0.38	mg/kg	50.3	24.6	111	75-125			
ad	56.5	2.0	0.50	mg/kg	50.3	5.35	102	75-125			
olybdenum	52.8	2.0	0.20	mg/kg	50.3	8.79	88	75-125			
Nickel	90.2	2.0	0.20	mg/kg	50.3	35.1	110	75-125			
lenium	50.4	2.0	1.0	mg/kg	50.3	ND	100	75-125			
ver	27.2	1.0	0.80	mg/kg	25.1	ND	108	75-125			
Thallium	50.4	10	0.80	mg/kg	50.3	ND	100	75-125			
Vanadium	148	1.0	0.30	mg/kg	50.3	81.1	134	75-125			*M1*
nc	117	5.0	0.75	mg/kg	50.3	72.8	88	75-125			

estAmerica Irvine

Lena Davidkova
Project Manager

The results pertain only to the samples tested in the laboratory. This report shall not be reproduced, except in full, without written permission from TestAmerica.

TestAmerica
THE LEADER IN ENVIRONMENTAL TESTING
17461 Derian Avenue. Suite 100, Irvine, CA 92614 (949) 261-1022 Fax:(949) 260-3297

SAIC - Brea - Chevron
590 West Central Avenue, Suite I
Brea, CA 92821-3034
Attention: Steve Targanyan

Project ID: CVX 1001654 601 S. Vail Ave. Montebello, CA

Report Number: ITI1720

Sampled: 09/20/10
Received: 09/21/10

METHOD BLANK/QC DATA

METALS

Analyte	Result	Reporting Limit	MDL	Units	Spike Level	Source Result	%REC	%REC Limits	RPD	RPD Limit	Data Qualifiers
Batch: 10I3132 Extracted: 09/28/10											
Matrix Spike Dup Analyzed: 09/29/2010-09/30/2010 (10I3132-MSD1)						**Source: ITI1756-03**					
Antimony	53.2	9.9	0.87	mg/kg	49.5	1.72	104	75-125	6	20	
Arsenic	67.1	2.0	0.80	mg/kg	49.5	7.80	120	75-125	6	20	
Barium	266	0.99	0.79	mg/kg	49.5	171	193	75-125	9	20	*M1*
Beryllium	59.0	0.50	0.20	mg/kg	49.5	0.623	118	75-125	7	20	
Cadmium	56.9	0.50	0.20	mg/kg	49.5	2.08	111	75-125	7	20	
Chromium	101	0.99	0.30	mg/kg	49.5	35.8	132	75-125	6	20	*M1*
Cobalt	61.7	0.99	0.30	mg/kg	49.5	7.79	109	75-125	7	20	
Copper	87.2	2.0	0.38	mg/kg	49.5	24.6	126	75-125	8	20	*M1*
Lead	60.5	2.0	0.50	mg/kg	49.5	5.35	111	75-125	7	20	
Molybdenum	48.9	2.0	0.20	mg/kg	49.5	8.79	81	75-125	8	20	
Nickel	96.8	2.0	0.20	mg/kg	49.5	35.1	125	75-125	7	20	
Selenium	52.1	2.0	0.99	mg/kg	49.5	ND	105	75-125	3	20	
Silver	28.8	0.99	0.79	mg/kg	24.8	ND	116	75-125	6	20	
Thallium	54.0	9.9	0.79	mg/kg	49.5	ND	109	75-125	7	20	
Vanadium	160	0.99	0.30	mg/kg	49.5	81.1	159	75-125	8	20	*M1*
Zinc	107	5.0	0.74	mg/kg	49.5	72.8	70	75-125	8	20	*M1*

TestAmerica Irvine

Lena Davidkova
Project Manager

The results pertain only to the samples tested in the laboratory. This report shall not be reproduced, except in full, without written permission from TestAmerica.

17461 Derian Avenue. Suite 100, Irvine, CA 92614 (949) 261-1022 Fax:(949) 260-3297

SAIC - Brea - Chevron
590 West Central Avenue, Suite I
Brea, CA 92821-3034
Attention: Steve Targanyan

Project ID: CVX 1001654 601 S. Vail Ave. Montebello, CA
Report Number: ITI1720

Sampled: 09/20/10
Received: 09/21/10

DATA QUALIFIERS AND DEFINITIONS

B-1	Analyte was detected in the associated method blank. Analyte concentration in the sample is greater than 10x the concentration found in the method blank.
C	Calibration Verification recovery was above the method control limit for this analyte. Analyte not detected, data not impacted.
	Estimated value. Analyte detected at a level less than the Reporting Limit (RL) and greater than or equal to the Method Detection Limit (MDL). The user of this data should be aware that this data is of limited reliability.
L	Laboratory Control Sample and/or Laboratory Control Sample Duplicate recovery was above the acceptance limits. Analyte not detected, data not impacted.
M1	The MS and/or MSD were above the acceptance limits due to sample matrix interference. See Blank Spike (LCS).
M2	The MS and/or MSD were below the acceptance limits due to sample matrix interference. See Blank Spike (LCS).
R-3	The RPD exceeded the acceptance limit due to sample matrix effects.
Z2	Surrogate recovery was above the acceptance limits. Data not impacted.
ZX	Due to sample matrix effects, the surrogate recovery was outside the acceptance limits.
ND	Analyte NOT DETECTED at or above the reporting limit or MDL, if MDL is specified.
RPD	Relative Percent Difference

ADDITIONAL COMMENTS

For 8260 analyses:

Due to the high water solubility of alcohols and ketones, the calibration criteria for these compounds is <30% RSD. The average % RSD of all compounds in the calibration is 15%, in accordance with EPA methods.

For GRO (C4-C12):

GRO (C4-C12) is quantitated against a gasoline standard. Quantitation begins immediately following the methanol peak.

For Extractable Fuel Hydrocarbons (EFH, DRO, ORO) :

Unless otherwise noted, Extractable Fuel Hydrocarbons (EFH, DRO, ORO) are quantitated against a Diesel Fuel Standard.

TestAmerica Irvine

Lena Davidkova
Project Manager

The results pertain only to the samples tested in the laboratory. This report shall not be reproduced, except in full, without written permission from TestAmerica.

17461 Derian Avenue. Suite 100, Irvine, CA 92614 (949) 261-1022 Fax:(949) 260-3297

SAIC - Brea - Chevron
590 West Central Avenue, Suite I
Brea, CA 92821-3034
Attention: Steve Targanyan

Project ID: CVX 1001654 601 S. Vail Ave. Montebello, CA

Report Number: ITI1720

Sampled: 09/20/10
Received: 09/21/10

Certification Summary

TestAmerica Irvine

Method	Matrix	Nelac	California
EPA 6010B	Soil	X	X
EPA 7471A	Soil	X	X
EPA 8015 Mod.	Soil	X	X
EPA 8015B	Soil	X	X
EPA 8260B	Soil	X	X

Nevada and NELAP provide analyte specific accreditations. Analyte specific information for TestAmerica may be obtained by contacting the laboratory or visiting our website at www.testamericainc.com

Subcontracted Laboratories

Aquatic Testing Laboratories-SUB *California Cert #1775*
4350 Transport Street, Unit 107 - Ventura, CA 93003
Analysis Performed: Bioassay-Haz. Waste
Samples: ITI1720-03

TestAmerica Irvine

Lena Davidkova
Project Manager

The results pertain only to the samples tested in the laboratory. This report shall not be reproduced, except in full, without written permission from TestAmerica.

ITI 1720

CHAIN OF CUSTODY FORM

Chevron Environmental Management Company ■ 145 S. State College Boulevard, Suite 400 ■ Brea, CA 92821

COC 1 of 1

Chevron Site Number: 100-1654
Chevron Site Global ID: T0603704173
Chevron Site Address: 601 S. Vail Ave Montebello, Ca
Chevron PM: John Parsley
Chevron PM Phone No.: (714) 671-3341
☐ Retail and Terminal Business Unit (RTBU) Job
☐ Construction/Retail Job
Charge Code: NWRTB 1001654-0-___
NWRTB 00 SITE NUMBER -0- WBS

WBS ELEMENTS:
Site Assessment: A1L Remediation Implementation: R5L
Site Monitoring: OML Operation Maintenance & Monitoring: M1L

This is a LEGAL document. ALL fields must be filled out CORRECTLY and COMPLETELY.

Chevron Consultant: Science Applications Intl. Corp. (SAIC)
Address: 590 W. Central Ave, Suite I, Brea, CA 92821
Consultant Contact: Steve Targanyan
Consultant Phone No.: (714) 257-6407
Consultant Project No.: 46010 BR08S-P10-011
Sampling Company: SAIC
Sampled By (PRINT): WALID MAKHLOUF
Sampler Signature: Walid

Lancaster Laboratories
Lancaster, PA
Lab Contact: Megan Moeller
Phone No.: (717)656-2300 Ext. 1246

Other Lab: Test America Irvine

Temp. Blank Check: Time ___ Temp. ___

ANALYSES REQUIRED

Preservation Codes: H = HCl, T = Thiosulfate, N = HNO_3, B = NaOH, S = H_2SO_4, O = Other

Special Instructions: Title 22 cam metals, total only soluble if total exceeds 10x soluble threshold limit concentrations. TCLP may be needed upon result

Field Point Name	Matrix	Top Depth	Date (yymmdd)	Sample Time	# of Containers	Container Type	EPA 8260B/GC/MS TPH-G ☐ BTEX ☒ MTBE ☒ OXYGENATES ☒ HVOC ☒	EPA 8015B GRO ☒ DRO ☒ ORO ☒ HC SCREEN ☐	EPA 8021B BTEX ☐ MTBE ☐	EPA 6010 Ca, Fe, K, Mg, Mn, Na	EPA 6010/7000 TITLE 22 METALS ☒ TTLC ☐ STLC ☐	EPA 310.1 ALKALINITY ☐ / EPA 150.1 PH ☐	SM 2510B SPECIFIC CONDUCTIVITY	EPA 413.1 OIL & GREASE ☐ / EPA 418.1 TRPH ☐	8260-B Full Xan		Notes / Comments
SP-1	S	—	100920	13:15	1	sleeve	X	X			X				X		
SP-2	S	—	100920	13:25	1	sleeve	X	X			X				X		
SP-3	S	—	100920	14:00	2	sleeve	X	X			X				X		+ Bio assay

0.0
9/22/10
16:30

Relinquished By	Company	Date / Time	Relinquished To	Company	Date / Time
Walid	SAIC	9/21/10 10:25	[signature]	TA-I	9/21/10 1025
[signature]	TA-I	9/21/10 1200	[signature]	TAI	9/21/10 12:00

Turnaround Time (TAT): Standard ☒ 24 Hours ☐ 48 Hours ☐ 72 Hours ☐ Other ☐

Sample Integrity: (Check by lab on arrival) Custody Seals Intact: ___ On Ice: ✓ Temp.: 2.6

20965

#21W02

COC Revision 12 02/02/06

LABORATORY REPORT

Aquatic Testing Laboratories

"dedicated to providing quality aquatic toxicity testing"

4350 Transport Street, Unit 107
Ventura, CA 93003
(805) 650-0546 FAX (805) 650-0756
CA DOHS ELAP Cert. No.: 1775

Date: October 3, 2010

Client: TestAmerica, Irvine
17461 Derian Ave., Suite 100
Irvine, CA 92614
Attn: Lena Davidkova

Laboratory No.: A-10092301-001
Sample ID.: ITI1720-03

Sample Control: The samples were received by ATL in a chilled state, with the chain of custody record attached.

Date Sampled: 09/20/10
Date Received: 09/23/10
Date Tested: 09/24/10 to 09/28/10

Sample Analysis: The following analyses were performed on your sample:

CCR Title 22 Fathead Minnow Hazardous Waste Screen Bioassay (Polisini & Miller 1988).

Attached are the test data generated from the analysis of your sample.

Result Summary:

Sample ID.	Results
ITI1720-03	PASSED (LC50 > 750 mg/l)

Quality Control: Reviewed and approved by:

Joseph A. LeMay
Laboratory Director

This report pertains only to the samples investigated and does not necessarily apply to other apparently identical or similar materials. This report is submitted for the exclusive use of the client to whom it is addressed. Any reproduction of this report or use of the Laboratory's name for advertising or publicity purpose without authorization is prohibited.

FATHEAD MINNOW HAZARDOUS WASTE SCREEN BIOASSAY

Aquatic Testing Laboratories

Lab No.: A10092301-001

Client/ID: TA III1020-03B

TEST SUMMARY

Species: ***Pimephales promelas***.
Fish length (mm): av: 27.7; min: 27; max: 30.
Fish weight (gm): av: 0.47; min: 0.42; max: 0.56.
Test chamber volume: 10 liters.
Temperature: 20 +/- 2°C.
Aeration: Single bubble through 30 bore tube.
Number of replicates: 2.
Dilution water: Soft reconstituted water (40 - 48 mg/l $CaCO_3$).
QA/QC Batch No.: RT-100901.

Source: In-Lab Culture.
Regulations: CCR Title 22.
Test Protocol: California F&G/DHS 1988.
Endpoints: Survival at 96 hrs.
Test type: Static.
Feeding: None.
Number of fish per chamber: 10.
Photoperiod: 16/8 hrs light/dark.

TEST DATA

	INITIAL			24 Hr				48 Hr				72 Hr				96 Hr			
Date/Time:	9-24-10 1000			9-25-10 1030				9-26-10 1100				9-27-10 1030				9-28-10 1030			
Analyst:																			
	°C	DO	pH	°C	DO	pH	# D	°C	DO	pH	# D	°C	DO	pH	# D	°C	DO	pH	# D
Control A	20.3	8.7	7.6	20.9	8.1	7.5	0	20.9	8.1	7.4	0	21.2	8.0	7.3	0	21.3	8.1	7.4	0
Control B	20.2	8.7	7.6	20.8	8.4	7.5	0	20.8	8.0	7.4	0	21.1	8.0	7.3	0	21.2	8.4	7.5	0
400 mg/l A	20.2	8.6	7.6	20.9	8.0	7.5	0	21.0	8.0	7.5	0	21.2	7.7	7.3	0	21.3	7.6	7.5	0
400 mg/l B	20.1	8.7	7.6	20.8	8.5	7.5	0	20.9	8.1	7.5	0	21.1	8.1	7.3	0	21.2	7.7	7.5	0
750 mg/l A	20.1	8.7	7.6	20.8	8.6	7.5	0	21.1	7.9	7.5	0	21.1	8.2	7.3	0	21.2	8.4	7.5	0
750 mg/l B	20.0	8.6	7.6	20.7	8.4	7.5	0	21.0	8.3	7.5	0	21.0	8.2	7.3	0	21.1	8.3	7.5	0

Comments: Extraction method: Mechanical shaking ✕.
None (aqueous solution) —.
Dissolved Oxygen (DO) readings in mg/l O_2.

	CONTROL		HIGH CONCENTRATION	
	Alkalinity	Hardness	Alkalinity	Hardness
Initial	34 mg/l $CaCO_3$	48 mg/l $CaCO_3$	35 mg/l $CaCO_3$	49 mg/l $CaCO_3$
Final	36 mg/l $CaCO_3$	50 mg/l $CaCO_3$	36 mg/l $CaCO_3$	50 mg/l $CaCO_3$

Total Number Dead		
Control	0	/20
400 mg/l	0	/20
750 mg/l	0	/20

RESULTS
(the checked result applies based on fish survival rates)

✓	**PASSED**	**LC50 > 750 mg/l** (<40% dead in 750 mg/l conc.)
NA	**FAILED**	**≥40% dead in 750 mg/l** (close to passing - definitive test recommended)
NA	**FAILED**	**LC50 < 400 mg/l** (>60% dead in 400 mg/l conc.)

SUBCONTRACT ORDER
TestAmerica Irvine

ITI1720

SENDING LABORATORY:

estAmerica Irvine
17461 Derian Avenue. Suite 100
Irvine, CA 92614
'hone: (949) 261-1022
Fax: (949) 260-3297
Project Manager: Lena Davidkova

RECEIVING LABORATORY:

Aquatic Testing Laboratories-SUB
4350 Transport Street, Unit 107
Ventura, CA 93003
Phone :(805) 650-0546
Fax: (805) 650-0756
Project Location: CA - CALIFORNIA
Receipt Temperature: 0.4 °C Ice: (Y) / N

standard TAT is requested unless specific due date is requested. => Due Date: _____ Initials: _____

Analysis	Units	Expires	Comments
Sample ID: ITI1720-03 (SP-3-S-100920 - Soil)		Sampled: **09/20/10 14:00**	
Bioassay-Haz. Waste	N/A	09/27/10 14:00	

Containers Supplied:
Brass Sleeve (B)

Olga Omelos 0700 9/23/10
Released By Date/Time

Received By 9/23/10 0700
Date/Time

Released By 9/23/10 10:30
Date/Time

Received By 9-23-10 1030
Date/Time

TestAmerica
THE LEADER IN ENVIRONMENTAL TESTING
17461 Derian Avenue. Suite 100, Irvine, CA 92614 (949) 261-1022 Fax:(949) 260-3297

LABORATORY REPORT

Prepared For: SAIC - Brea - Chevron
590 West Central Avenue, Suite I
Brea, CA 92821-3034
Attention: Steve Targanyan

Project: CVX 1001654
601 S. Vail Ave. Montebello, CA

Sampled: 12/10/10
Received: 12/10/10
Issued: 12/29/10 11:56

NELAP #01108CA California ELAP#2706 CSDLAC #10256 AZ #AZ0671 NV #CA01531

The results listed within this Laboratory Report pertain only to the samples tested in the laboratory. The analyses contained in this report were performed in accordance with the applicable certifications as noted. All soil samples are reported on a wet weight basis unless otherwise noted in the report. This Laboratory Report is confidential and is intended for the sole use of TestAmerica and its client. This report shall not be reproduced, except in full, without written permission from TestAmerica. The Chain(s) of Custody, 2 pages, are included and are an integral part of this report.
This entire report was reviewed and approved for release.

SAMPLE CROSS REFERENCE

ADDITIONAL INFORMATION: This report was amended to report Oxygenates by 8260B unintentionally omitted from the original report

LABORATORY ID	CLIENT ID	MATRIX
ITL1161-01	P-1	Soil
ITL1161-02	P-2	Soil
ITL1161-03	P-3	Soil

Reviewed By:

TestAmerica Irvine

Lena Davidkova
Project Manager

TestAmerica
THE LEADER IN ENVIRONMENTAL TESTING
17461 Derian Avenue. Suite 100, Irvine, CA 92614 (949) 261-1022 Fax:(949) 260-3297

SAIC - Brea - Chevron
590 West Central Avenue, Suite I
Brea, CA 92821-3034
Attention: Steve Targanyan

Project ID: CVX 1001654
601 S. Vail Ave. Montebello, CA
Report Number: ITL1161

Sampled: 12/10/10
Received: 12/10/10

EXTRACTABLE FUEL HYDROCARBONS (CADHS/8015B)

Analyte	Method	Batch	MDL Limit	Reporting Limit	Sample Result	Dilution Factor	Date Extracted	Date Analyzed	Data Qualifiers
ample ID: ITL1161-01 (P-1 - Soil)									
Reporting Units: mg/kg									
RO (C13-C22)	EPA 8015B	10L1253	3.5	5.0	ND	1	12/13/10	12/13/10	
RO (C23-C40)	EPA 8015B	10L1253	3.5	5.0	ND	1	12/13/10	12/13/10	
EFH (C13 - C40)	EPA 8015B	10L1253	3.5	5.0	ND	1	12/13/10	12/13/10	
Surrogate: n-Octacosane (40-140%)					*72 %*				
ample ID: ITL1161-02 (P-2 - Soil)									
Reporting Units: mg/kg									
DRO (C13-C22)	EPA 8015B	10L1253	3.5	5.0	ND	1	12/13/10	12/13/10	
RO (C23-C40)	EPA 8015B	10L1253	3.5	5.0	ND	1	12/13/10	12/13/10	
EFH (C13 - C40)	EPA 8015B	10L1253	3.5	5.0	ND	1	12/13/10	12/13/10	
Surrogate: n-Octacosane (40-140%)					*73 %*				
ample ID: ITL1161-03 (P-3 - Soil)									
Reporting Units: mg/kg									
DRO (C13-C22)	EPA 8015B	10L1253	3.5	5.0	ND	1	12/13/10	12/13/10	
RO (C23-C40)	EPA 8015B	10L1253	3.5	5.0	ND	1	12/13/10	12/13/10	
EFH (C13 - C40)	EPA 8015B	10L1253	3.5	5.0	ND	1	12/13/10	12/13/10	
Surrogate: n-Octacosane (40-140%)					*76 %*				

estAmerica Irvine

Lena Davidkova
Project Manager

The results pertain only to the samples tested in the laboratory. This report shall not be reproduced, except in full, without written permission from TestAmerica.

TestAmerica
THE LEADER IN ENVIRONMENTAL TESTING
17461 Derian Avenue, Suite 100, Irvine, CA 92614 (949) 261-1022 Fax:(949) 260-3297

SAIC - Brea - Chevron
590 West Central Avenue, Suite 1
Brea, CA 92821-3034
Attention: Steve Targanyan

Project ID: CVX 1001654
601 S. Vail Ave. Montebello, CA
Report Number: ITL1161

Sampled: 12/10/10
Received: 12/10/10

VOLATILE FUEL HYDROCARBONS (EPA 5035/CADHS Mod. 8015)

Analyte	Method	Batch	MDL Limit	Reporting Limit	Sample Result	Dilution Factor	Date Extracted	Date Analyzed	Data Qualifiers
Sample ID: ITL1161-01 (P-1 - Soil)									
Reporting Units: mg/kg									
GRO (C4 - C12)	EPA 8015B	10L1797	0.12	0.32	ND	0.804	12/11/10	12/16/10	
Surrogate: 4-BFB (FID) (65-140%)					*86 %*				
Sample ID: ITL1161-02 (P-2 - Soil)									
Reporting Units: mg/kg									
GRO (C4 - C12)	EPA 8015B	10L1797	0.13	0.34	ND	0.84	12/11/10	12/16/10	
Surrogate: 4-BFB (FID) (65-140%)					*81 %*				
Sample ID: ITL1161-03 (P-3 - Soil)									
Reporting Units: mg/kg									
GRO (C4 - C12)	EPA 8015B	10L1797	0.13	0.36	ND	0.893	12/11/10	12/16/10	
Surrogate: 4-BFB (FID) (65-140%)					*86 %*				

TestAmerica Irvine

Lena Davidkova
Project Manager

The results pertain only to the samples tested in the laboratory. This report shall not be reproduced, except in full, without written permission from TestAmerica.

TestAmerica
THE LEADER IN ENVIRONMENTAL TESTING
17461 Derian Avenue. Suite 100, Irvine, CA 92614 (949) 261-1022 Fax:(949) 260-3297

SAIC - Brea - Chevron
590 West Central Avenue, Suite 1
Brea, CA 92821-3034
Attention: Steve Targanyan

Project ID: CVX 1001654
601 S. Vail Ave. Montebello, CA
Report Number: ITL1161

Sampled: 12/10/10
Received: 12/10/10

VOLATILE FUEL HYDROCARBONS BY GC/MS (EPA 5035/CA LUFT)

Analyte	Method	Batch	MDL Limit	Reporting Limit	Sample Result	Dilution Factor	Date Extracted	Date Analyzed	Data Qualifiers
ımple ID: ITL1161-01 (P-1 - Soil)									
Reporting Units: ug/kg									
Volatile Fuel Hydrocarbons (C4-C12)	TPH by GC/MS	10L1546	53	88	ND	0.885	12/11/10	12/14/10	
Surrogate: Dibromofluoromethane (80-125%)					*91 %*				
Surrogate: Toluene-d8 (80-120%)					*99 %*				
ırrogate: 4-Bromofluorobenzene (80-120%)					*89 %*				
Sample ID: ITL1161-02 (P-2 - Soil)									
Reporting Units: ug/kg									
olatile Fuel Hydrocarbons (C4-C12)	TPH by GC/MS	10L1546	74	120	ND	1.23	12/11/10	12/14/10	
Surrogate: Dibromofluoromethane (80-125%)					*94 %*				
rrogate: Toluene-d8 (80-120%)					*101 %*				
ırrogate: 4-Bromofluorobenzene (80-120%)					*90 %*				
Sample ID: ITL1161-03 (P-3 - Soil)									
Reporting Units: ug/kg									
olatile Fuel Hydrocarbons (C4-C12)	TPH by GC/MS	10L1546	56	93	ND	0.926	12/11/10	12/14/10	
Surrogate: Dibromofluoromethane (80-125%)					*94 %*				
ırrogate: Toluene-d8 (80-120%)					*101 %*				
Surrogate: 4-Bromofluorobenzene (80-120%)					*91 %*				

estAmerica Irvine

Lena Davidkova
Project Manager

The results pertain only to the samples tested in the laboratory. This report shall not be reproduced, except in full, without written permission from TestAmerica.

TestAmerica
THE LEADER IN ENVIRONMENTAL TESTING
17461 Derian Avenue. Suite 100, Irvine, CA 92614 (949) 261-1022 Fax:(949) 260-3297

SAIC - Brea - Chevron
590 West Central Avenue, Suite I
Brea, CA 92821-3034
Attention: Steve Targanyan

Project ID: CVX 1001654
601 S. Vail Ave. Montebello, CA
Report Number: ITL1161

Sampled: 12/10/10
Received: 12/10/10

VOLATILE ORGANICS by GC/MS (EPA 5035/8260B)

Analyte	Method	Batch	MDL Limit	Reporting Limit	Sample Result	Dilution Factor	Date Extracted	Date Analyzed	Data Qualifiers
Sample ID: ITL1161-01 (P-1 - Soil)									
Reporting Units: ug/kg									
Benzene	EPA 8260B	10L1546	0.44	1.8	ND	0.885	12/11/10	12/14/10	
Bromobenzene	EPA 8260B	10L1546	0.74	4.4	ND	0.885	12/11/10	12/14/10	
Bromochloromethane	EPA 8260B	10L1546	0.80	4.4	ND	0.885	12/11/10	12/14/10	
Bromodichloromethane	EPA 8260B	10L1546	0.44	1.8	ND	0.885	12/11/10	12/14/10	
Bromoform	EPA 8260B	10L1546	0.71	4.4	ND	0.885	12/11/10	12/14/10	
Bromomethane	EPA 8260B	10L1546	0.81	4.4	ND	0.885	12/11/10	12/14/10	
n-Butylbenzene	EPA 8260B	10L1546	0.64	4.4	ND	0.885	12/11/10	12/14/10	
sec-Butylbenzene	EPA 8260B	10L1546	0.59	4.4	ND	0.885	12/11/10	12/14/10	
tert-Butylbenzene	EPA 8260B	10L1546	0.55	4.4	ND	0.885	12/11/10	12/14/10	
Carbon tetrachloride	EPA 8260B	10L1546	0.44	4.4	ND	0.885	12/11/10	12/14/10	
Chlorobenzene	EPA 8260B	10L1546	0.46	1.8	ND	0.885	12/11/10	12/14/10	
Chloroethane	EPA 8260B	10L1546	1.3	4.4	ND	0.885	12/11/10	12/14/10	
Chloroform	EPA 8260B	10L1546	0.44	1.8	ND	0.885	12/11/10	12/14/10	
Chloromethane	EPA 8260B	10L1546	0.88	4.4	ND	0.885	12/11/10	12/14/10	
2-Chlorotoluene	EPA 8260B	10L1546	0.77	4.4	ND	0.885	12/11/10	12/14/10	
4-Chlorotoluene	EPA 8260B	10L1546	0.65	4.4	ND	0.885	12/11/10	12/14/10	
1,2-Dibromo-3-chloropropane	EPA 8260B	10L1546	1.3	4.4	ND	0.885	12/11/10	12/14/10	
Dibromochloromethane	EPA 8260B	10L1546	0.62	1.8	ND	0.885	12/11/10	12/14/10	
1,2-Dibromoethane (EDB)	EPA 8260B	10L1546	0.71	1.8	ND	0.885	12/11/10	12/14/10	
Dibromomethane	EPA 8260B	10L1546	0.80	1.8	ND	0.885	12/11/10	12/14/10	
1,2-Dichlorobenzene	EPA 8260B	10L1546	0.84	1.8	ND	0.885	12/11/10	12/14/10	
1,3-Dichlorobenzene	EPA 8260B	10L1546	0.74	1.8	ND	0.885	12/11/10	12/14/10	
1,4-Dichlorobenzene	EPA 8260B	10L1546	0.83	1.8	ND	0.885	12/11/10	12/14/10	
Dichlorodifluoromethane	EPA 8260B	10L1546	1.3	4.4	ND	0.885	12/11/10	12/14/10	
1,1-Dichloroethane	EPA 8260B	10L1546	0.44	1.8	ND	0.885	12/11/10	12/14/10	
1,2-Dichloroethane	EPA 8260B	10L1546	0.71	1.8	ND	0.885	12/11/10	12/14/10	
1,1-Dichloroethene	EPA 8260B	10L1546	0.53	4.4	ND	0.885	12/11/10	12/14/10	
cis-1,2-Dichloroethene	EPA 8260B	10L1546	0.73	1.8	ND	0.885	12/11/10	12/14/10	
trans-1,2-Dichloroethene	EPA 8260B	10L1546	0.62	1.8	ND	0.885	12/11/10	12/14/10	
1,2-Dichloropropane	EPA 8260B	10L1546	0.71	1.8	ND	0.885	12/11/10	12/14/10	
1,3-Dichloropropane	EPA 8260B	10L1546	0.56	1.8	ND	0.885	12/11/10	12/14/10	
2,2-Dichloropropane	EPA 8260B	10L1546	0.53	1.8	ND	0.885	12/11/10	12/14/10	
cis-1,3-Dichloropropene	EPA 8260B	10L1546	0.39	1.8	ND	0.885	12/11/10	12/14/10	
trans-1,3-Dichloropropene	EPA 8260B	10L1546	0.54	1.8	ND	0.885	12/11/10	12/14/10	
1,1-Dichloropropene	EPA 8260B	10L1546	0.35	1.8	ND	0.885	12/11/10	12/14/10	
Ethylbenzene	EPA 8260B	10L1546	0.44	1.8	ND	0.885	12/11/10	12/14/10	
Hexachlorobutadiene	EPA 8260B	10L1546	0.71	4.4	ND	0.885	12/11/10	12/14/10	
Isopropylbenzene	EPA 8260B	10L1546	0.48	1.8	ND	0.885	12/11/10	12/14/10	
p-Isopropyltoluene	EPA 8260B	10L1546	0.64	1.8	ND	0.885	12/11/10	12/14/10	
Methylene chloride	EPA 8260B	10L1546	5.8	18	ND	0.885	12/11/10	12/14/10	
Naphthalene	EPA 8260B	10L1546	0.97	4.4	ND	0.885	12/11/10	12/14/10	

TestAmerica Irvine

Lena Davidkova
Project Manager

The results pertain only to the samples tested in the laboratory. This report shall not be reproduced, except in full, without written permission from TestAmerica.

TestAmerica
THE LEADER IN ENVIRONMENTAL TESTING
17461 Derian Avenue. Suite 100, Irvine, CA 92614 (949) 261-1022 Fax:(949) 260-3297

SAIC - Brea - Chevron
590 West Central Avenue, Suite I
Brea, CA 92821-3034
Attention: Steve Targanyan

Project ID: CVX 1001654
601 S. Vail Ave. Montebello, CA
Report Number: ITL1161

Sampled: 12/10/10
Received: 12/10/10

VOLATILE ORGANICS by GC/MS (EPA 5035/8260B)

Analyte	Method	Batch	MDL Limit	Reporting Limit	Sample Result	Dilution Factor	Date Extracted	Date Analyzed	Data Qualifiers
mple ID: ITL1161-01 (P-1 - Soil) - cont.									
Reporting Units: ug/kg									
Propylbenzene	EPA 8260B	10L1546	0.54	1.8	ND	0.885	12/11/10	12/14/10	
yrene	EPA 8260B	10L1546	0.51	1.8	ND	0.885	12/11/10	12/14/10	
1,1,1,2-Tetrachloroethane	EPA 8260B	10L1546	0.50	4.4	ND	0.885	12/11/10	12/14/10	
1,1,2,2-Tetrachloroethane	EPA 8260B	10L1546	0.76	1.8	ND	0.885	12/11/10	12/14/10	
etrachloroethene	EPA 8260B	10L1546	0.43	1.8	ND	0.885	12/11/10	12/14/10	
oluene	EPA 8260B	10L1546	0.44	1.8	ND	0.885	12/11/10	12/14/10	
1,2,3-Trichlorobenzene	EPA 8260B	10L1546	0.88	4.4	ND	0.885	12/11/10	12/14/10	
2,4-Trichlorobenzene	EPA 8260B	10L1546	0.88	4.4	ND	0.885	12/11/10	12/14/10	
1,1-Trichloroethane	EPA 8260B	10L1546	0.62	1.8	ND	0.885	12/11/10	12/14/10	
1,1,2-Trichloroethane	EPA 8260B	10L1546	0.77	1.8	ND	0.885	12/11/10	12/14/10	
Trichloroethene	EPA 8260B	10L1546	0.44	1.8	ND	0.885	12/11/10	12/14/10	
ichlorofluoromethane	EPA 8260B	10L1546	0.48	4.4	ND	0.885	12/11/10	12/14/10	
,2,3-Trichloropropane	EPA 8260B	10L1546	0.88	8.8	ND	0.885	12/11/10	12/14/10	
1,2,4-Trimethylbenzene	EPA 8260B	10L1546	0.69	1.8	ND	0.885	12/11/10	12/14/10	
3,5-Trimethylbenzene	EPA 8260B	10L1546	0.56	1.8	ND	0.885	12/11/10	12/14/10	
inyl chloride	EPA 8260B	10L1546	0.81	4.4	ND	0.885	12/11/10	12/14/10	
m,p-Xylenes	EPA 8260B	10L1546	0.71	1.8	ND	0.885	12/11/10	12/14/10	
Xylene	EPA 8260B	10L1546	0.44	1.8	ND	0.885	12/11/10	12/14/10	
urrogate: 4-Bromofluorobenzene (80-120%)					*89 %*				
Surrogate: Dibromofluoromethane (80-125%)					*91 %*				
Surrogate: Toluene-d8 (80-120%)					*99 %*				

estAmerica Irvine

Lena Davidkova
Project Manager

The results pertain only to the samples tested in the laboratory. This report shall not be reproduced, except in full, without written permission from TestAmerica.

TestAmerica
THE LEADER IN ENVIRONMENTAL TESTING
17461 Derian Avenue. Suite 100, Irvine, CA 92614 (949) 261-1022 Fax:(949) 260-3297

SAIC - Brea - Chevron
590 West Central Avenue, Suite I
Brea, CA 92821-3034
Attention: Steve Targanyan

Project ID: CVX 1001654
601 S. Vail Ave. Montebello, CA
Report Number: ITL1161

Sampled: 12/10/10
Received: 12/10/10

VOLATILE ORGANICS by GC/MS (EPA 5035/8260B)

Analyte	Method	Batch	MDL Limit	Reporting Limit	Sample Result	Dilution Factor	Date Extracted	Date Analyzed	Data Qualifiers
Sample ID: ITL1161-02 (P-2 - Soil)									
Reporting Units: ug/kg									
Benzene	EPA 8260B	10L1546	0.62	2.5	ND	1.23	12/11/10	12/14/10	
Bromobenzene	EPA 8260B	10L1546	1.0	6.2	ND	1.23	12/11/10	12/14/10	
Bromochloromethane	EPA 8260B	10L1546	1.1	6.2	ND	1.23	12/11/10	12/14/10	
Bromodichloromethane	EPA 8260B	10L1546	0.62	2.5	ND	1.23	12/11/10	12/14/10	
Bromoform	EPA 8260B	10L1546	0.99	6.2	ND	1.23	12/11/10	12/14/10	
Bromomethane	EPA 8260B	10L1546	1.1	6.2	ND	1.23	12/11/10	12/14/10	
n-Butylbenzene	EPA 8260B	10L1546	0.89	6.2	ND	1.23	12/11/10	12/14/10	
sec-Butylbenzene	EPA 8260B	10L1546	0.83	6.2	ND	1.23	12/11/10	12/14/10	
tert-Butylbenzene	EPA 8260B	10L1546	0.76	6.2	ND	1.23	12/11/10	12/14/10	
Carbon tetrachloride	EPA 8260B	10L1546	0.62	6.2	ND	1.23	12/11/10	12/14/10	
Chlorobenzene	EPA 8260B	10L1546	0.64	2.5	ND	1.23	12/11/10	12/14/10	
Chloroethane	EPA 8260B	10L1546	1.8	6.2	ND	1.23	12/11/10	12/14/10	
Chloroform	EPA 8260B	10L1546	0.62	2.5	ND	1.23	12/11/10	12/14/10	
Chloromethane	EPA 8260B	10L1546	1.2	6.2	ND	1.23	12/11/10	12/14/10	
2-Chlorotoluene	EPA 8260B	10L1546	1.1	6.2	ND	1.23	12/11/10	12/14/10	
4-Chlorotoluene	EPA 8260B	10L1546	0.91	6.2	ND	1.23	12/11/10	12/14/10	
1,2-Dibromo-3-chloropropane	EPA 8260B	10L1546	1.8	6.2	ND	1.23	12/11/10	12/14/10	
Dibromochloromethane	EPA 8260B	10L1546	0.86	2.5	ND	1.23	12/11/10	12/14/10	
1,2-Dibromoethane (EDB)	EPA 8260B	10L1546	0.99	2.5	ND	1.23	12/11/10	12/14/10	
Dibromomethane	EPA 8260B	10L1546	1.1	2.5	ND	1.23	12/11/10	12/14/10	
1,2-Dichlorobenzene	EPA 8260B	10L1546	1.2	2.5	ND	1.23	12/11/10	12/14/10	
1,3-Dichlorobenzene	EPA 8260B	10L1546	1.0	2.5	ND	1.23	12/11/10	12/14/10	
1,4-Dichlorobenzene	EPA 8260B	10L1546	1.2	2.5	ND	1.23	12/11/10	12/14/10	
Dichlorodifluoromethane	EPA 8260B	10L1546	1.8	6.2	ND	1.23	12/11/10	12/14/10	
1,1-Dichloroethane	EPA 8260B	10L1546	0.62	2.5	ND	1.23	12/11/10	12/14/10	
1,2-Dichloroethane	EPA 8260B	10L1546	0.99	2.5	ND	1.23	12/11/10	12/14/10	
1,1-Dichloroethene	EPA 8260B	10L1546	0.74	6.2	ND	1.23	12/11/10	12/14/10	
cis-1,2-Dichloroethene	EPA 8260B	10L1546	1.0	2.5	ND	1.23	12/11/10	12/14/10	
trans-1,2-Dichloroethene	EPA 8260B	10L1546	0.86	2.5	ND	1.23	12/11/10	12/14/10	
1,2-Dichloropropane	EPA 8260B	10L1546	0.99	2.5	ND	1.23	12/11/10	12/14/10	
1,3-Dichloropropane	EPA 8260B	10L1546	0.78	2.5	ND	1.23	12/11/10	12/14/10	
2,2-Dichloropropane	EPA 8260B	10L1546	0.74	2.5	ND	1.23	12/11/10	12/14/10	
cis-1,3-Dichloropropene	EPA 8260B	10L1546	0.54	2.5	ND	1.23	12/11/10	12/14/10	
trans-1,3-Dichloropropene	EPA 8260B	10L1546	0.75	2.5	ND	1.23	12/11/10	12/14/10	
1,1-Dichloropropene	EPA 8260B	10L1546	0.49	2.5	ND	1.23	12/11/10	12/14/10	
Ethylbenzene	EPA 8260B	10L1546	0.62	2.5	ND	1.23	12/11/10	12/14/10	
Hexachlorobutadiene	EPA 8260B	10L1546	0.99	6.2	ND	1.23	12/11/10	12/14/10	
Isopropylbenzene	EPA 8260B	10L1546	0.67	2.5	ND	1.23	12/11/10	12/14/10	
p-Isopropyltoluene	EPA 8260B	10L1546	0.89	2.5	ND	1.23	12/11/10	12/14/10	
Methylene chloride	EPA 8260B	10L1546	8.0	25	ND	1.23	12/11/10	12/14/10	
Naphthalene	EPA 8260B	10L1546	1.4	6.2	ND	1.23	12/11/10	12/14/10	

TestAmerica Irvine

Lena Davidkova
Project Manager

The results pertain only to the samples tested in the laboratory. This report shall not be reproduced, except in full, without written permission from TestAmerica.

TestAmerica
THE LEADER IN ENVIRONMENTAL TESTING
17461 Derian Avenue. Suite 100, Irvine, CA 92614 (949) 261-1022 Fax:(949) 260-3297

SAIC - Brea - Chevron
590 West Central Avenue, Suite 1
Brea, CA 92821-3034
Attention: Steve Targanyan

Project ID: CVX 1001654
601 S. Vail Ave. Montebello, CA
Report Number: ITL1161

Sampled: 12/10/10
Received: 12/10/10

VOLATILE ORGANICS by GC/MS (EPA 5035/8260B)

Analyte	Method	Batch	MDL Limit	Reporting Limit	Sample Result	Dilution Factor	Date Extracted	Date Analyzed	Data Qualifiers
ımple ID: ITL1161-02 (P-2 - Soil) - cont.									
Reporting Units: ug/kg									
n-Propylbenzene	EPA 8260B	10L1546	0.75	2.5	ND	1.23	12/11/10	12/14/10	
yrene	EPA 8260B	10L1546	0.71	2.5	ND	1.23	12/11/10	12/14/10	
ı,1,1,2-Tetrachloroethane	EPA 8260B	10L1546	0.70	6.2	ND	1.23	12/11/10	12/14/10	
1,1,2,2-Tetrachloroethane	EPA 8260B	10L1546	1.1	2.5	ND	1.23	12/11/10	12/14/10	
etrachloroethene	EPA 8260B	10L1546	0.60	2.5	ND	1.23	12/11/10	12/14/10	
oluene	EPA 8260B	10L1546	0.62	2.5	ND	1.23	12/11/10	12/14/10	
1,2,3-Trichlorobenzene	EPA 8260B	10L1546	1.2	6.2	ND	1.23	12/11/10	12/14/10	
2,4-Trichlorobenzene	EPA 8260B	10L1546	1.2	6.2	ND	1.23	12/11/10	12/14/10	
1,1-Trichloroethane	EPA 8260B	10L1546	0.86	2.5	ND	1.23	12/11/10	12/14/10	
1,1,2-Trichloroethane	EPA 8260B	10L1546	1.1	2.5	ND	1.23	12/11/10	12/14/10	
Trichloroethene	EPA 8260B	10L1546	0.62	2.5	ND	1.23	12/11/10	12/14/10	
ichlorofluoromethane	EPA 8260B	10L1546	0.67	6.2	ND	1.23	12/11/10	12/14/10	
,2,3-Trichloropropane	EPA 8260B	10L1546	1.2	12	ND	1.23	12/11/10	12/14/10	
1,2,4-Trimethylbenzene	EPA 8260B	10L1546	0.96	2.5	ND	1.23	12/11/10	12/14/10	
3,5-Trimethylbenzene	EPA 8260B	10L1546	0.78	2.5	ND	1.23	12/11/10	12/14/10	
inyl chloride	EPA 8260B	10L1546	1.1	6.2	ND	1.23	12/11/10	12/14/10	
m,p-Xylenes	EPA 8260B	10L1546	0.99	2.5	ND	1.23	12/11/10	12/14/10	
Xylene	EPA 8260B	10L1546	0.62	2.5	ND	1.23	12/11/10	12/14/10	
ırrogate: 4-Bromofluorobenzene (80-120%)					*90 %*				
Surrogate: Dibromofluoromethane (80-125%)					*94 %*				
Surrogate: Toluene-d8 (80-120%)					*101 %*				

estAmerica Irvine

Lena Davidkova
Project Manager

The results pertain only to the samples tested in the laboratory. This report shall not be reproduced, except in full, without written permission from TestAmerica.

TestAmerica
THE LEADER IN ENVIRONMENTAL TESTING
17461 Derian Avenue. Suite 100, Irvine, CA 92614 (949) 261-1022 Fax:(949) 260-3297

SAIC - Brea - Chevron
590 West Central Avenue, Suite I
Brea, CA 92821-3034
Attention: Steve Targanyan

Project ID: CVX 1001654
601 S. Vail Ave. Montebello, CA
Report Number: ITL1161

Sampled: 12/10/10
Received: 12/10/10

VOLATILE ORGANICS by GC/MS (EPA 5035/8260B)

Analyte	Method	Batch	MDL Limit	Reporting Limit	Sample Result	Dilution Factor	Date Extracted	Date Analyzed	Data Qualifiers
Sample ID: ITL1161-03 (P-3 - Soil)									
Reporting Units: ug/kg									
Benzene	EPA 8260B	10L1546	0.46	1.9	ND	0.926	12/11/10	12/14/10	
Bromobenzene	EPA 8260B	10L1546	0.78	4.6	ND	0.926	12/11/10	12/14/10	
Bromochloromethane	EPA 8260B	10L1546	0.83	4.6	ND	0.926	12/11/10	12/14/10	
Bromodichloromethane	EPA 8260B	10L1546	0.46	1.9	ND	0.926	12/11/10	12/14/10	
Bromoform	EPA 8260B	10L1546	0.74	4.6	ND	0.926	12/11/10	12/14/10	
Bromomethane	EPA 8260B	10L1546	0.85	4.6	ND	0.926	12/11/10	12/14/10	
n-Butylbenzene	EPA 8260B	10L1546	0.67	4.6	ND	0.926	12/11/10	12/14/10	
sec-Butylbenzene	EPA 8260B	10L1546	0.62	4.6	ND	0.926	12/11/10	12/14/10	
tert-Butylbenzene	EPA 8260B	10L1546	0.57	4.6	ND	0.926	12/11/10	12/14/10	
Carbon tetrachloride	EPA 8260B	10L1546	0.46	4.6	ND	0.926	12/11/10	12/14/10	
Chlorobenzene	EPA 8260B	10L1546	0.48	1.9	ND	0.926	12/11/10	12/14/10	
Chloroethane	EPA 8260B	10L1546	1.4	4.6	ND	0.926	12/11/10	12/14/10	
Chloroform	EPA 8260B	10L1546	0.46	1.9	ND	0.926	12/11/10	12/14/10	
Chloromethane	EPA 8260B	10L1546	0.93	4.6	ND	0.926	12/11/10	12/14/10	
2-Chlorotoluene	EPA 8260B	10L1546	0.81	4.6	ND	0.926	12/11/10	12/14/10	
4-Chlorotoluene	EPA 8260B	10L1546	0.69	4.6	ND	0.926	12/11/10	12/14/10	
1,2-Dibromo-3-chloropropane	EPA 8260B	10L1546	1.4	4.6	ND	0.926	12/11/10	12/14/10	
Dibromochloromethane	EPA 8260B	10L1546	0.65	1.9	ND	0.926	12/11/10	12/14/10	
1,2-Dibromoethane (EDB)	EPA 8260B	10L1546	0.74	1.9	ND	0.926	12/11/10	12/14/10	
Dibromomethane	EPA 8260B	10L1546	0.83	1.9	ND	0.926	12/11/10	12/14/10	
1,2-Dichlorobenzene	EPA 8260B	10L1546	0.88	1.9	ND	0.926	12/11/10	12/14/10	
1,3-Dichlorobenzene	EPA 8260B	10L1546	0.78	1.9	ND	0.926	12/11/10	12/14/10	
1,4-Dichlorobenzene	EPA 8260B	10L1546	0.87	1.9	ND	0.926	12/11/10	12/14/10	
Dichlorodifluoromethane	EPA 8260B	10L1546	1.4	4.6	ND	0.926	12/11/10	12/14/10	
1,1-Dichloroethane	EPA 8260B	10L1546	0.46	1.9	ND	0.926	12/11/10	12/14/10	
1,2-Dichloroethane	EPA 8260B	10L1546	0.74	1.9	ND	0.926	12/11/10	12/14/10	
1,1-Dichloroethene	EPA 8260B	10L1546	0.56	4.6	ND	0.926	12/11/10	12/14/10	
cis-1,2-Dichloroethene	EPA 8260B	10L1546	0.77	1.9	ND	0.926	12/11/10	12/14/10	
trans-1,2-Dichloroethene	EPA 8260B	10L1546	0.65	1.9	ND	0.926	12/11/10	12/14/10	
1,2-Dichloropropane	EPA 8260B	10L1546	0.74	1.9	ND	0.926	12/11/10	12/14/10	
1,3-Dichloropropane	EPA 8260B	10L1546	0.58	1.9	ND	0.926	12/11/10	12/14/10	
2,2-Dichloropropane	EPA 8260B	10L1546	0.56	1.9	ND	0.926	12/11/10	12/14/10	
cis-1,3-Dichloropropene	EPA 8260B	10L1546	0.41	1.9	ND	0.926	12/11/10	12/14/10	
trans-1,3-Dichloropropene	EPA 8260B	10L1546	0.56	1.9	ND	0.926	12/11/10	12/14/10	
1,1-Dichloropropene	EPA 8260B	10L1546	0.37	1.9	ND	0.926	12/11/10	12/14/10	
Ethylbenzene	EPA 8260B	10L1546	0.46	1.9	ND	0.926	12/11/10	12/14/10	
Hexachlorobutadiene	EPA 8260B	10L1546	0.74	4.6	ND	0.926	12/11/10	12/14/10	
Isopropylbenzene	EPA 8260B	10L1546	0.50	1.9	ND	0.926	12/11/10	12/14/10	
p-Isopropyltoluene	EPA 8260B	10L1546	0.67	1.9	ND	0.926	12/11/10	12/14/10	
Methylene chloride	EPA 8260B	10L1546	6.0	19	ND	0.926	12/11/10	12/14/10	
Naphthalene	EPA 8260B	10L1546	1.0	4.6	ND	0.926	12/11/10	12/14/10	

TestAmerica Irvine

Lena Davidkova
Project Manager

The results pertain only to the samples tested in the laboratory. This report shall not be reproduced, except in full, without written permission from TestAmerica.

17461 Derian Avenue. Suite 100, Irvine, CA 92614 (949) 261-1022 Fax:(949) 260-3297

SAIC - Brea - Chevron
590 West Central Avenue, Suite I
Brea, CA 92821-3034
Attention: Steve Targanyan

Project ID: CVX 1001654
601 S. Vail Ave. Montebello, CA
Report Number: ITL1161

Sampled: 12/10/10
Received: 12/10/10

VOLATILE ORGANICS by GC/MS (EPA 5035/8260B)

Analyte	Method	Batch	MDL Limit	Reporting Limit	Sample Result	Dilution Factor	Date Extracted	Date Analyzed	Data Qualifiers
ample ID: ITL1161-03 (P-3 - Soil) - cont.									
Reporting Units: ug/kg									
-Propylbenzene	EPA 8260B	10L1546	0.56	1.9	ND	0.926	12/11/10	12/14/10	
tyrene	EPA 8260B	10L1546	0.54	1.9	ND	0.926	12/11/10	12/14/10	
,1,1,2-Tetrachloroethane	EPA 8260B	10L1546	0.53	4.6	ND	0.926	12/11/10	12/14/10	
1,1,2,2-Tetrachloroethane	EPA 8260B	10L1546	0.80	1.9	ND	0.926	12/11/10	12/14/10	
etrachloroethene	EPA 8260B	10L1546	0.45	1.9	ND	0.926	12/11/10	12/14/10	
oluene	EPA 8260B	10L1546	0.46	1.9	ND	0.926	12/11/10	12/14/10	
1,2,3-Trichlorobenzene	EPA 8260B	10L1546	0.93	4.6	ND	0.926	12/11/10	12/14/10	
' 2,4-Trichlorobenzene	EPA 8260B	10L1546	0.93	4.6	ND	0.926	12/11/10	12/14/10	
1,1-Trichloroethane	EPA 8260B	10L1546	0.65	1.9	ND	0.926	12/11/10	12/14/10	
1,1,2-Trichloroethane	EPA 8260B	10L1546	0.81	1.9	ND	0.926	12/11/10	12/14/10	
Trichloroethene	EPA 8260B	10L1546	0.46	1.9	ND	0.926	12/11/10	12/14/10	
richlorofluoromethane	EPA 8260B	10L1546	0.50	4.6	ND	0.926	12/11/10	12/14/10	
,2,3-Trichloropropane	EPA 8260B	10L1546	0.93	9.3	ND	0.926	12/11/10	12/14/10	
1,2,4-Trimethylbenzene	EPA 8260B	10L1546	0.72	1.9	ND	0.926	12/11/10	12/14/10	
3,5-Trimethylbenzene	EPA 8260B	10L1546	0.58	1.9	ND	0.926	12/11/10	12/14/10	
inyl chloride	EPA 8260B	10L1546	0.84	4.6	ND	0.926	12/11/10	12/14/10	
m,p-Xylenes	EPA 8260B	10L1546	0.74	1.9	ND	0.926	12/11/10	12/14/10	
-Xylene	EPA 8260B	10L1546	0.46	1.9	ND	0.926	12/11/10	12/14/10	
urrogate: 4-Bromofluorobenzene (80-120%)					*91 %*				
Surrogate: Dibromofluoromethane (80-125%)					*94 %*				
Surrogate: Toluene-d8 (80-120%)					*101 %*				

estAmerica Irvine

Lena Davidkova
Project Manager

The results pertain only to the samples tested in the laboratory. This report shall not be reproduced, except in full, without written permission from TestAmerica.

TestAmerica
THE LEADER IN ENVIRONMENTAL TESTING
17461 Derian Avenue. Suite 100, Irvine, CA 92614 (949) 261-1022 Fax:(949) 260-3297

SAIC - Brea - Chevron
590 West Central Avenue, Suite I
Brea, CA 92821-3034
Attention: Steve Targanyan

Project ID: CVX 1001654
601 S. Vail Ave. Montebello, CA
Report Number: ITL1161

Sampled: 12/10/10
Received: 12/10/10

VOLATILE ORGANICS with OXYGENATES by GC/MS (EPA 5035/8260B)

Analyte	Method	Batch	MDL Limit	Reporting Limit	Sample Result	Dilution Factor	Date Extracted	Date Analyzed	Data Qualifiers
Sample ID: ITL1161-01 (P-1 - Soil)									
Reporting Units: ug/kg									
Di-isopropyl Ether (DIPE)	EPA 8260B	10L1546	0.44	4.4	ND	0.885	12/11/10	12/14/10	
Ethyl tert-Butyl Ether (ETBE)	EPA 8260B	10L1546	0.51	4.4	ND	0.885	12/11/10	12/14/10	
Methyl-tert-butyl Ether (MTBE)	EPA 8260B	10L1546	0.88	4.4	ND	0.885	12/11/10	12/14/10	
tert-Amyl Methyl Ether (TAME)	EPA 8260B	10L1546	0.57	4.4	ND	0.885	12/11/10	12/14/10	
tert-Butanol (TBA)	EPA 8260B	10L1546	8.8	88	ND	0.885	12/11/10	12/14/10	
Surrogate: 4-Bromofluorobenzene (80-120%)					*89 %*				
Surrogate: Dibromofluoromethane (80-125%)					*91 %*				
Surrogate: Toluene-d8 (80-120%)					*99 %*				
Sample ID: ITL1161-02 (P-2 - Soil)									
Reporting Units: ug/kg									
Di-isopropyl Ether (DIPE)	EPA 8260B	10L1546	0.62	6.2	ND	1.23	12/11/10	12/14/10	
Ethyl tert-Butyl Ether (ETBE)	EPA 8260B	10L1546	0.71	6.2	ND	1.23	12/11/10	12/14/10	
Methyl-tert-butyl Ether (MTBE)	EPA 8260B	10L1546	1.2	6.2	ND	1.23	12/11/10	12/14/10	
tert-Amyl Methyl Ether (TAME)	EPA 8260B	10L1546	0.79	6.2	ND	1.23	12/11/10	12/14/10	
tert-Butanol (TBA)	EPA 8260B	10L1546	12	120	ND	1.23	12/11/10	12/14/10	
Surrogate: 4-Bromofluorobenzene (80-120%)					*90 %*				
Surrogate: Dibromofluoromethane (80-125%)					*94 %*				
Surrogate: Toluene-d8 (80-120%)					*101 %*				
Sample ID: ITL1161-03 (P-3 - Soil)									
Reporting Units: ug/kg									
Di-isopropyl Ether (DIPE)	EPA 8260B	10L1546	0.46	4.6	ND	0.926	12/11/10	12/14/10	
Ethyl tert-Butyl Ether (ETBE)	EPA 8260B	10L1546	0.54	4.6	ND	0.926	12/11/10	12/14/10	
Methyl-tert-butyl Ether (MTBE)	EPA 8260B	10L1546	0.93	4.6	ND	0.926	12/11/10	12/14/10	
tert-Amyl Methyl Ether (TAME)	EPA 8260B	10L1546	0.59	4.6	ND	0.926	12/11/10	12/14/10	
tert-Butanol (TBA)	EPA 8260B	10L1546	9.3	93	ND	0.926	12/11/10	12/14/10	
Surrogate: 4-Bromofluorobenzene (80-120%)					*91 %*				
Surrogate: Dibromofluoromethane (80-125%)					*94 %*				
Surrogate: Toluene-d8 (80-120%)					*101 %*				

TestAmerica Irvine

Lena Davidkova
Project Manager

The results pertain only to the samples tested in the laboratory. This report shall not be reproduced, except in full, without written permission from TestAmerica.

TestAmerica
THE LEADER IN ENVIRONMENTAL TESTING
17461 Derian Avenue. Suite 100, Irvine, CA 92614 (949) 261-1022 Fax:(949) 260-3297

SAIC - Brea - Chevron
590 West Central Avenue, Suite I
Brea, CA 92821-3034
Attention: Steve Targanyan

Project ID: CVX 1001654
601 S. Vail Ave. Montebello, CA
Report Number: ITL1161

Sampled: 12/10/10
Received: 12/10/10

SHORT HOLD TIME DETAIL REPORT

	Hold Time (in days)	Date/Time Sampled	Date/Time Received	Date/Time Extracted	Date/Time Analyzed
Sample ID: P-1 (ITL1161-01) - Soil					
EPA 8015B	2	12/10/2010 12:50	12/10/2010 18:50	12/11/2010 20:45	12/16/2010 08:15
EPA 8260B	2	12/10/2010 12:50	12/10/2010 18:50	12/11/2010 20:45	12/14/2010 12:34
TPH by GC/MS	2	12/10/2010 12:50	12/10/2010 18:50	12/11/2010 20:45	12/14/2010 12:34
Sample ID: P-2 (ITL1161-02) - Soil					
EPA 8015B	2	12/10/2010 13:05	12/10/2010 18:50	12/11/2010 20:45	12/16/2010 08:41
EPA 8260B	2	12/10/2010 13:05	12/10/2010 18:50	12/11/2010 20:45	12/14/2010 13:02
TPH by GC/MS	2	12/10/2010 13:05	12/10/2010 18:50	12/11/2010 20:45	12/14/2010 13:02
Sample ID: P-3 (ITL1161-03) - Soil					
EPA 8015B	2	12/10/2010 13:30	12/10/2010 18:50	12/11/2010 20:45	12/16/2010 09:08
EPA 8260B	2	12/10/2010 13:30	12/10/2010 18:50	12/11/2010 20:45	12/14/2010 13:30
TPH by GC/MS	2	12/10/2010 13:30	12/10/2010 18:50	12/11/2010 20:45	12/14/2010 13:30

estAmerica Irvine

Lena Davidkova
Project Manager

The results pertain only to the samples tested in the laboratory. This report shall not be reproduced, except in full, without written permission from TestAmerica.

TestAmerica
THE LEADER IN ENVIRONMENTAL TESTING
17461 Derian Avenue. Suite 100, Irvine, CA 92614 (949) 261-1022 Fax:(949) 260-3297

SAIC - Brea - Chevron
590 West Central Avenue, Suite I
Brea, CA 92821-3034
Attention: Steve Targanyan

Project ID: CVX 1001654
601 S. Vail Ave. Montebello, CA
Report Number: ITL1161

Sampled: 12/10/10
Received: 12/10/10

METHOD BLANK/QC DATA

EXTRACTABLE FUEL HYDROCARBONS (CADHS/8015B)

Analyte	Result	Reporting Limit	MDL	Units	Spike Level	Source Result	%REC	%REC Limits	RPD	RPD Limit	Data Qualifiers
Batch: 10L1253 Extracted: 12/13/10											
Blank Analyzed: 12/13/2010 (10L1253-BLK1)											
DRO (C13-C22)	ND	5.0	3.5	mg/kg							
ORO (C23-C40)	ND	5.0	3.5	mg/kg							
EFH (C13 - C40)	ND	5.0	3.5	mg/kg							
EFH (C10 - C28)	ND	5.0	3.5	mg/kg							
Surrogate: n-Octacosane	*4.50*			*mg/kg*	*6.67*		*67*	*40-140*			
LCS Analyzed: 12/13/2010 (10L1253-BS1)											
EFH (C10 - C28)	19.9	5.0	3.5	mg/kg	33.3		60	45-115			
Surrogate: n-Octacosane	*3.84*			*mg/kg*	*6.67*		*58*	*40-140*			
Matrix Spike Analyzed: 12/13/2010 (10L1253-MS1)						**Source: ITL1171-03**					
EFH (C10 - C28)	32.4	5.0	3.5	mg/kg	33.3	5.62	80	40-120			
Surrogate: n-Octacosane	*5.21*			*mg/kg*	*6.67*		*78*	*40-140*			
Matrix Spike Dup Analyzed: 12/13/2010 (10L1253-MSD1)						**Source: ITL1171-03**					
EFH (C10 - C28)	30.9	5.0	3.5	mg/kg	33.3	5.62	76	40-120	5	30	
Surrogate: n-Octacosane	*5.08*			*mg/kg*	*6.67*		*76*	*40-140*			

TestAmerica Irvine

Lena Davidkova
Project Manager

The results pertain only to the samples tested in the laboratory. This report shall not be reproduced, except in full, without written permission from TestAmerica.

TestAmerica
THE LEADER IN ENVIRONMENTAL TESTING
17461 Derian Avenue. Suite 100, Irvine, CA 92614 (949) 261-1022 Fax:(949) 260-3297

SAIC - Brea - Chevron
590 West Central Avenue, Suite I
Brea, CA 92821-3034
Attention: Steve Targanyan

Project ID: CVX 1001654
601 S. Vail Ave. Montebello, CA
Report Number: ITL1161

Sampled: 12/10/10
Received: 12/10/10

METHOD BLANK/QC DATA

VOLATILE FUEL HYDROCARBONS (EPA 5035/CADHS Mod. 8015)

Analyte	Result	Reporting Limit	MDL	Units	Spike Level	Source Result	%REC	%REC Limits	RPD	RPD Limit	Data Qualifiers
Batch: 10L1797 Extracted: 12/15/10											
lank Analyzed: 12/16/2010 (10L1797-BLK1)											
GRO (C4 - C12)	ND	0.40	0.15	mg/kg							
Surrogate: 4-BFB (FID)	*0.0188*			*mg/kg*	*0.0200*		*94*	*65-140*			
CS Analyzed: 12/16/2010 (10L1797-BS1)											**MNR1**
GRO (C4 - C12)	1.47	0.40	0.15	mg/kg	1.60		92	70-135			
Surrogate: 4-BFB (FID)	*0.0261*			*mg/kg*	*0.0200*		*130*	*65-140*			
CS Dup Analyzed: 12/16/2010 (10L1797-BSD1)											
GRO (C4 - C12)	1.50	0.40	0.15	mg/kg	1.60		93	70-135	2	20	
Surrogate: 4-BFB (FID)	*0.0363*			*mg/kg*	*0.0200*		*181*	*65-140*			*Z2*

estAmerica Irvine

Lena Davidkova
Project Manager

The results pertain only to the samples tested in the laboratory. This report shall not be reproduced, except in full, without written permission from TestAmerica.

TestAmerica
THE LEADER IN ENVIRONMENTAL TESTING
17461 Derian Avenue. Suite 100, Irvine, CA 92614 (949) 261-1022 Fax:(949) 260-3297

SAIC - Brea - Chevron
590 West Central Avenue, Suite I
Brea, CA 92821-3034
Attention: Steve Targanyan

Project ID: CVX 1001654
601 S. Vail Ave. Montebello, CA
Report Number: ITL1161

Sampled: 12/10/10
Received: 12/10/10

METHOD BLANK/QC DATA

VOLATILE FUEL HYDROCARBONS BY GC/MS (EPA 5035/CA LUFT)

Analyte	Result	Reporting Limit	MDL	Units	Spike Level	Source Result	%REC	%REC Limits	RPD	RPD Limit	Data Qualifiers
Batch: 10L1546 Extracted: 12/14/10											
Blank Analyzed: 12/14/2010 (10L1546-BLK1)											
Volatile Fuel Hydrocarbons (C4-C12)	ND	100	60	ug/kg							
Surrogate: Dibromofluoromethane	*44.0*			*ug/kg*	*50.0*		*88*	*80-125*			
Surrogate: Toluene-d8	*49.9*			*ug/kg*	*50.0*		*100*	*80-120*			
Surrogate: 4-Bromofluorobenzene	*43.5*			*ug/kg*	*50.0*		*87*	*80-120*			
LCS Analyzed: 12/14/2010 (10L1546-BS2)											
Volatile Fuel Hydrocarbons (C4-C12)	789	100	60	ug/kg	1000		79	60-135			
Surrogate: Dibromofluoromethane	*44.4*			*ug/kg*	*50.0*		*89*	*80-125*			
Surrogate: Toluene-d8	*50.9*			*ug/kg*	*50.0*		*102*	*80-120*			
Surrogate: 4-Bromofluorobenzene	*45.6*			*ug/kg*	*50.0*		*91*	*80-120*			
Matrix Spike Analyzed: 12/14/2010 (10L1546-MS1)						**Source: ITL1051-05**					
Volatile Fuel Hydrocarbons (C4-C12)	2390	100	60	ug/kg	3440	ND	70	50-140			
Surrogate: Dibromofluoromethane	*44.8*			*ug/kg*	*49.8*		*90*	*80-125*			
Surrogate: Toluene-d8	*50.9*			*ug/kg*	*49.8*		*102*	*80-120*			
Surrogate: 4-Bromofluorobenzene	*47.6*			*ug/kg*	*49.8*		*96*	*80-120*			
Matrix Spike Dup Analyzed: 12/14/2010 (10L1546-MSD1)						**Source: ITL1051-05**					
Volatile Fuel Hydrocarbons (C4-C12)	2400	100	60	ug/kg	3450	ND	69	50-140	0.1	25	
Surrogate: Dibromofluoromethane	*45.1*			*ug/kg*	*50.0*		*90*	*80-125*			
Surrogate: Toluene-d8	*50.3*			*ug/kg*	*50.0*		*101*	*80-120*			
Surrogate: 4-Bromofluorobenzene	*47.8*			*ug/kg*	*50.0*		*96*	*80-120*			

TestAmerica Irvine

Lena Davidkova
Project Manager

The results pertain only to the samples tested in the laboratory. This report shall not be reproduced, except in full, without written permission from TestAmerica.

TestAmerica
THE LEADER IN ENVIRONMENTAL TESTING
17461 Derian Avenue. Suite 100, Irvine, CA 92614 (949) 261-1022 Fax:(949) 260-3297

SAIC - Brea - Chevron
590 West Central Avenue, Suite I
Brea, CA 92821-3034
Attention: Steve Targanyan

Project ID: CVX 1001654
601 S. Vail Ave. Montebello, CA
Report Number: ITL1161

Sampled: 12/10/10
Received: 12/10/10

METHOD BLANK/QC DATA

VOLATILE ORGANICS by GC/MS (EPA 5035/8260B)

Analyte	Result	Reporting Limit	MDL	Units	Spike Level	Source Result	%REC	%REC Limits	RPD	RPD Limit	Data Qualifiers
Batch: 10L1546 Extracted: 12/14/10											
Blank Analyzed: 12/14/2010 (10L1546-BLK1)											
Benzene	ND	2.0	0.50	ug/kg							
Bromobenzene	ND	5.0	0.84	ug/kg							
Bromochloromethane	ND	5.0	0.90	ug/kg							
Bromodichloromethane	ND	2.0	0.50	ug/kg							
Bromoform	ND	5.0	0.80	ug/kg							
Bromomethane	ND	5.0	0.92	ug/kg							
Butylbenzene	ND	5.0	0.72	ug/kg							
sec-Butylbenzene	ND	5.0	0.67	ug/kg							
tert-Butylbenzene	ND	5.0	0.62	ug/kg							
Carbon tetrachloride	ND	5.0	0.50	ug/kg							
Chlorobenzene	ND	2.0	0.52	ug/kg							
Chloroethane	ND	5.0	1.5	ug/kg							
Chloroform	ND	2.0	0.50	ug/kg							
Chloromethane	ND	5.0	1.0	ug/kg							
2-Chlorotoluene	ND	5.0	0.87	ug/kg							
4-Chlorotoluene	ND	5.0	0.74	ug/kg							
1,2-Dibromo-3-chloropropane	ND	5.0	1.5	ug/kg							
Dibromochloromethane	ND	2.0	0.70	ug/kg							
1,2-Dibromoethane (EDB)	ND	2.0	0.80	ug/kg							
Dibromomethane	ND	2.0	0.90	ug/kg							
1,2-Dichlorobenzene	ND	2.0	0.95	ug/kg							
1,3-Dichlorobenzene	ND	2.0	0.84	ug/kg							
1,4-Dichlorobenzene	ND	2.0	0.94	ug/kg							
Dichlorodifluoromethane	ND	5.0	1.5	ug/kg							
1,1-Dichloroethane	ND	2.0	0.50	ug/kg							
1,2-Dichloroethane	ND	2.0	0.80	ug/kg							
1,1-Dichloroethene	ND	5.0	0.60	ug/kg							
cis-1,2-Dichloroethene	ND	2.0	0.83	ug/kg							
trans-1,2-Dichloroethene	ND	2.0	0.70	ug/kg							
1,2-Dichloropropane	ND	2.0	0.80	ug/kg							
1,3-Dichloropropane	ND	2.0	0.63	ug/kg							
2,2-Dichloropropane	ND	2.0	0.60	ug/kg							
cis-1,3-Dichloropropene	ND	2.0	0.44	ug/kg							
trans-1,3-Dichloropropene	ND	2.0	0.61	ug/kg							
1,1-Dichloropropene	ND	2.0	0.40	ug/kg							

TestAmerica Irvine

Lena Davidkova
Project Manager

The results pertain only to the samples tested in the laboratory. This report shall not be reproduced, except in full, without written permission from TestAmerica.

TestAmerica
THE LEADER IN ENVIRONMENTAL TESTING
17461 Derian Avenue. Suite 100, Irvine, CA 92614 (949) 261-1022 Fax:(949) 260-3297

SAIC - Brea - Chevron
590 West Central Avenue, Suite I
Brea, CA 92821-3034
Attention: Steve Targanyan

Project ID: CVX 1001654
601 S. Vail Ave. Montebello, CA
Report Number: ITL1161

Sampled: 12/10/10
Received: 12/10/10

METHOD BLANK/QC DATA

VOLATILE ORGANICS by GC/MS (EPA 5035/8260B)

Analyte	Result	Reporting Limit	MDL	Units	Spike Level	Source Result	%REC	%REC Limits	RPD	RPD Limit	Data Qualifiers
Batch: 10L1546 Extracted: 12/14/10											
Blank Analyzed: 12/14/2010 (10L1546-BLK1)											
Ethylbenzene	ND	2.0	0.50	ug/kg							
Hexachlorobutadiene	ND	5.0	0.80	ug/kg							
Isopropylbenzene	ND	2.0	0.54	ug/kg							
p-Isopropyltoluene	ND	2.0	0.72	ug/kg							
Methylene chloride	ND	20	6.5	ug/kg							
Naphthalene	ND	5.0	1.1	ug/kg							
n-Propylbenzene	ND	2.0	0.61	ug/kg							
Styrene	ND	2.0	0.58	ug/kg							
1,1,1,2-Tetrachloroethane	ND	5.0	0.57	ug/kg							
1,1,2,2-Tetrachloroethane	ND	2.0	0.86	ug/kg							
Tetrachloroethene	ND	2.0	0.49	ug/kg							
Toluene	ND	2.0	0.50	ug/kg							
1,2,3-Trichlorobenzene	ND	5.0	1.0	ug/kg							
1,2,4-Trichlorobenzene	ND	5.0	1.0	ug/kg							
1,1,1-Trichloroethane	ND	2.0	0.70	ug/kg							
1,1,2-Trichloroethane	ND	2.0	0.87	ug/kg							
Trichloroethene	ND	2.0	0.50	ug/kg							
Trichlorofluoromethane	ND	5.0	0.54	ug/kg							
1,2,3-Trichloropropane	ND	10	1.0	ug/kg							
1,2,4-Trimethylbenzene	ND	2.0	0.78	ug/kg							
1,3,5-Trimethylbenzene	ND	2.0	0.63	ug/kg							
Vinyl chloride	ND	5.0	0.91	ug/kg							
m,p-Xylenes	ND	2.0	0.80	ug/kg							
o-Xylene	ND	2.0	0.50	ug/kg							
Surrogate: 4-Bromofluorobenzene	*43.5*			*ug/kg*	*50.0*		*87*	*80-120*			
Surrogate: Dibromofluoromethane	*44.0*			*ug/kg*	*50.0*		*88*	*80-125*			
Surrogate: Toluene-d8	*49.9*			*ug/kg*	*50.0*		*100*	*80-120*			

TestAmerica Irvine

Lena Davidkova
Project Manager

The results pertain only to the samples tested in the laboratory. This report shall not be reproduced, except in full, without written permission from TestAmerica.

TestAmerica
THE LEADER IN ENVIRONMENTAL TESTING
17461 Derian Avenue. Suite 100, Irvine, CA 92614 (949) 261-1022 Fax:(949) 260-3297

SAIC - Brea - Chevron
590 West Central Avenue, Suite I
Brea, CA 92821-3034
Attention: Steve Targanyan

Project ID: CVX 1001654
601 S. Vail Ave. Montebello, CA
Report Number: ITL1161

Sampled: 12/10/10
Received: 12/10/10

METHOD BLANK/QC DATA

VOLATILE ORGANICS by GC/MS (EPA 5035/8260B)

Analyte	Result	Reporting Limit	MDL	Units	Spike Level	Source Result	%REC	%REC Limits	RPD	RPD Limit	Data Qualifiers
Batch: 10L1546 Extracted: 12/14/10											
CS Analyzed: 12/14/2010 (10L1546-BS1)											
Benzene	50.8	2.0	0.50	ug/kg	50.0		102	65-120			
Bromobenzene	51.8	5.0	0.84	ug/kg	50.0		104	75-120			
romochloromethane	47.2	5.0	0.90	ug/kg	50.0		94	70-135			
romodichloromethane	50.9	2.0	0.50	ug/kg	50.0		102	70-135			
Bromoform	51.3	5.0	0.80	ug/kg	50.0		103	55-135			
romomethane	42.8	5.0	0.92	ug/kg	50.0		86	60-145			
Butylbenzene	49.7	5.0	0.72	ug/kg	50.0		99	70-130			
sec-Butylbenzene	50.8	5.0	0.67	ug/kg	50.0		102	70-125			
tert-Butylbenzene	52.2	5.0	0.62	ug/kg	50.0		104	70-125			
arbon tetrachloride	47.5	5.0	0.50	ug/kg	50.0		95	65-140			
hlorobenzene	47.4	2.0	0.52	ug/kg	50.0		95	75-120			
Chloroethane	43.2	5.0	1.5	ug/kg	50.0		86	60-140			
loroform	44.0	2.0	0.50	ug/kg	50.0		88	70-130			
hloromethane	41.2	5.0	1.0	ug/kg	50.0		82	45-145			
2-Chlorotoluene	51.1	5.0	0.87	ug/kg	50.0		102	70-125			
Chlorotoluene	51.4	5.0	0.74	ug/kg	50.0		103	75-125			
2-Dibromo-3-chloropropane	55.5	5.0	1.5	ug/kg	50.0		111	50-135			
Dibromochloromethane	52.0	2.0	0.70	ug/kg	50.0		104	65-140			
1,2-Dibromoethane (EDB)	52.4	2.0	0.80	ug/kg	50.0		105	70-130			
ibromomethane	51.2	2.0	0.90	ug/kg	50.0		102	70-130			
,2-Dichlorobenzene	51.1	2.0	0.95	ug/kg	50.0		102	75-120			
1,3-Dichlorobenzene	50.6	2.0	0.84	ug/kg	50.0		101	75-125			
4-Dichlorobenzene	49.2	2.0	0.94	ug/kg	50.0		98	75-120			
ichlorodifluoromethane	38.2	5.0	1.5	ug/kg	50.0		76	35-160			
1,1-Dichloroethane	46.0	2.0	0.50	ug/kg	50.0		92	70-130			
2-Dichloroethane	48.5	2.0	0.80	ug/kg	50.0		97	60-140			
1-Dichloroethene	45.4	5.0	0.60	ug/kg	50.0		91	70-125			
cis-1,2-Dichloroethene	49.0	2.0	0.83	ug/kg	50.0		98	70-125			
trans-1,2-Dichloroethene	46.6	2.0	0.70	ug/kg	50.0		93	70-125			
2-Dichloropropane	51.4	2.0	0.80	ug/kg	50.0		103	70-130			
3-Dichloropropane	50.3	2.0	0.63	ug/kg	50.0		101	70-125			
2,2-Dichloropropane	51.5	2.0	0.60	ug/kg	50.0		103	60-145			
s-1,3-Dichloropropene	55.1	2.0	0.44	ug/kg	50.0		110	75-125			
ns-1,3-Dichloropropene	58.7	2.0	0.61	ug/kg	50.0		117	70-135			
1,1-Dichloropropene	47.7	2.0	0.40	ug/kg	50.0		95	70-130			

estAmerica Irvine

Lena Davidkova
Project Manager

The results pertain only to the samples tested in the laboratory. This report shall not be reproduced, except in full, without written permission from TestAmerica.

TestAmerica
THE LEADER IN ENVIRONMENTAL TESTING
17461 Derian Avenue. Suite 100, Irvine, CA 92614 (949) 261-1022 Fax:(949) 260-3297

SAIC - Brea - Chevron
590 West Central Avenue, Suite I
Brea, CA 92821-3034
Attention: Steve Targanyan

Project ID: CVX 1001654
601 S. Vail Ave. Montebello, CA
Report Number: ITL1161

Sampled: 12/10/10
Received: 12/10/10

METHOD BLANK/QC DATA

VOLATILE ORGANICS by GC/MS (EPA 5035/8260B)

Analyte	Result	Reporting Limit	MDL	Units	Spike Level	Source Result	%REC	%REC Limits	RPD	RPD Limit	Data Qualifiers
Batch: 10L1546 Extracted: 12/14/10											
LCS Analyzed: 12/14/2010 (10L1546-BS1)											
Ethylbenzene	47.9	2.0	0.50	ug/kg	50.0		96	70-125			
Hexachlorobutadiene	58.1	5.0	0.80	ug/kg	50.0		116	60-135			
Isopropylbenzene	49.9	2.0	0.54	ug/kg	50.0		100	75-130			
p-Isopropyltoluene	49.1	2.0	0.72	ug/kg	50.0		98	75-125			
Methylene chloride	44.0	20	6.5	ug/kg	50.0		88	55-135			
Naphthalene	58.6	5.0	1.1	ug/kg	50.0		117	55-135			
n-Propylbenzene	49.9	2.0	0.61	ug/kg	50.0		100	70-130			
Styrene	53.8	2.0	0.58	ug/kg	50.0		108	75-130			
1,1,1,2-Tetrachloroethane	49.3	5.0	0.57	ug/kg	50.0		99	70-130			
1,1,2,2-Tetrachloroethane	56.6	2.0	0.86	ug/kg	50.0		113	55-140			
Tetrachloroethene	50.3	2.0	0.49	ug/kg	50.0		101	70-125			
Toluene	49.4	2.0	0.50	ug/kg	50.0		99	70-125			
1,2,3-Trichlorobenzene	59.5	5.0	1.0	ug/kg	50.0		119	60-130			
1,2,4-Trichlorobenzene	57.1	5.0	1.0	ug/kg	50.0		114	70-135			
1,1,1-Trichloroethane	46.4	2.0	0.70	ug/kg	50.0		93	65-135			
1,1,2-Trichloroethane	51.8	2.0	0.87	ug/kg	50.0		104	65-135			
Trichloroethene	47.8	2.0	0.50	ug/kg	50.0		96	70-125			
Trichlorofluoromethane	46.4	5.0	0.54	ug/kg	50.0		93	60-145			
1,2,3-Trichloropropane	51.9	10	1.0	ug/kg	50.0		104	60-135			
1,2,4-Trimethylbenzene	54.2	2.0	0.78	ug/kg	50.0		108	70-125			
1,3,5-Trimethylbenzene	53.3	2.0	0.63	ug/kg	50.0		107	70-125			
Vinyl chloride	40.4	5.0	0.91	ug/kg	50.0		81	55-135			
m,p-Xylenes	98.0	2.0	0.80	ug/kg	100		98	70-125			
o-Xylene	50.6	2.0	0.50	ug/kg	50.0		101	70-125			
Surrogate: 4-Bromofluorobenzene	*45.5*			*ug/kg*	*50.0*		*91*	*80-120*			
Surrogate: Dibromofluoromethane	*46.2*			*ug/kg*	*50.0*		*92*	*80-125*			
Surrogate: Toluene-d8	*50.1*			*ug/kg*	*50.0*		*100*	*80-120*			

TestAmerica Irvine

Lena Davidkova
Project Manager

The results pertain only to the samples tested in the laboratory. This report shall not be reproduced, except in full, without written permission from TestAmerica.

TestAmerica
THE LEADER IN ENVIRONMENTAL TESTING
17461 Derian Avenue. Suite 100, Irvine, CA 92614 (949) 261-1022 Fax:(949) 260-3297

SAIC - Brea - Chevron
590 West Central Avenue, Suite 1
Brea, CA 92821-3034
Attention: Steve Targanyan

Project ID: CVX 1001654
601 S. Vail Ave. Montebello, CA
Report Number: ITL1161

Sampled: 12/10/10
Received: 12/10/10

METHOD BLANK/QC DATA

VOLATILE ORGANICS by GC/MS (EPA 5035/8260B)

Analyte	Result	Reporting Limit	MDL	Units	Spike Level	Source Result	%REC	%REC Limits	RPD	RPD Limit	Data Qualifiers
Batch: 10L1546 Extracted: 12/14/10											
Matrix Spike Analyzed: 12/14/2010 (10L1546-MS1)						**Source: ITL1051-05**					
Benzene	56.6	2.0	0.50	ug/kg	49.8	ND	114	65-130			
Bromobenzene	55.7	5.0	0.84	ug/kg	49.8	ND	112	65-140			
romochloromethane	51.9	5.0	0.90	ug/kg	49.8	ND	104	65-145			
romodichloromethane	54.8	2.0	0.50	ug/kg	49.8	ND	110	65-145			
Bromoform	55.0	5.0	0.80	ug/kg	49.8	ND	111	50-145			
romomethane	46.4	5.0	0.92	ug/kg	49.8	ND	93	60-155			
Butylbenzene	55.7	5.0	0.72	ug/kg	49.8	ND	112	55-145			
sec-Butylbenzene	55.4	5.0	0.67	ug/kg	49.8	ND	111	60-135			
tert-Butylbenzene	56.3	5.0	0.62	ug/kg	49.8	ND	113	60-140			
arbon tetrachloride	53.3	5.0	0.50	ug/kg	49.8	ND	107	60-145			
Chlorobenzene	54.0	2.0	0.52	ug/kg	49.8	ND	108	70-130			
Chloroethane	48.0	5.0	1.5	ug/kg	49.8	ND	96	60-150			
loroform	47.7	2.0	0.50	ug/kg	49.8	ND	96	65-135			
loromethane	45.3	5.0	1.0	ug/kg	49.8	ND	91	40-145			
2-Chlorotoluene	54.9	5.0	0.87	ug/kg	49.8	ND	110	60-135			
Chlorotoluene	56.1	5.0	0.74	ug/kg	49.8	ND	113	65-135			
2-Dibromo-3-chloropropane	55.9	5.0	1.5	ug/kg	49.8	ND	112	40-150			
Dibromochloromethane	57.2	2.0	0.70	ug/kg	49.8	ND	115	60-145			
1,2-Dibromoethane (EDB)	58.7	2.0	0.80	ug/kg	49.8	ND	118	65-140			
bromomethane	55.5	2.0	0.90	ug/kg	49.8	ND	111	65-140			
,2-Dichlorobenzene	55.1	2.0	0.95	ug/kg	49.8	ND	111	70-130			
1,3-Dichlorobenzene	55.2	2.0	0.84	ug/kg	49.8	ND	111	70-130			
4-Dichlorobenzene	54.3	2.0	0.94	ug/kg	49.8	ND	109	70-130			
ichlorodifluoromethane	42.8	5.0	1.5	ug/kg	49.8	ND	86	30-160			
1,1-Dichloroethane	50.5	2.0	0.50	ug/kg	49.8	ND	101	65-135			
2-Dichloroethane	52.6	2.0	0.80	ug/kg	49.8	ND	106	60-150			
1-Dichloroethene	49.6	5.0	0.60	ug/kg	49.8	ND	100	65-135			
cis-1,2-Dichloroethene	53.9	2.0	0.83	ug/kg	49.8	ND	108	65-135			
trans-1,2-Dichloroethene	51.4	2.0	0.70	ug/kg	49.8	ND	103	70-135			
2-Dichloropropane	56.8	2.0	0.80	ug/kg	49.8	ND	114	65-130			
3-Dichloropropane	56.6	2.0	0.63	ug/kg	49.8	ND	114	65-140			
2,2-Dichloropropane	58.6	2.0	0.60	ug/kg	49.8	ND	118	65-150			
s-1,3-Dichloropropene	59.9	2.0	0.44	ug/kg	49.8	ND	120	70-135			
ans-1,3-Dichloropropene	64.6	2.0	0.61	ug/kg	49.8	ND	130	60-145			
1,1-Dichloropropene	53.3	2.0	0.40	ug/kg	49.8	ND	107	65-135			

estAmerica Irvine

Lena Davidkova
Project Manager

The results pertain only to the samples tested in the laboratory. This report shall not be reproduced, except in full, without written permission from TestAmerica.

TestAmerica
THE LEADER IN ENVIRONMENTAL TESTING
17461 Derian Avenue, Suite 100, Irvine, CA 92614 (949) 261-1022 Fax:(949) 260-3297

SAIC - Brea - Chevron
590 West Central Avenue, Suite I
Brea, CA 92821-3034
Attention: Steve Targanyan

Project ID: CVX 1001654
601 S. Vail Ave. Montebello, CA
Report Number: ITL1161

Sampled: 12/10/10
Received: 12/10/10

METHOD BLANK/QC DATA

VOLATILE ORGANICS by GC/MS (EPA 5035/8260B)

Analyte	Result	Reporting Limit	MDL	Units	Spike Level	Source Result	%REC	%REC Limits	RPD	RPD Limit	Data Qualifiers
Batch: 10L1546 Extracted: 12/14/10											
Matrix Spike Analyzed: 12/14/2010 (10L1546-MS1)					**Source: ITL1051-05**						
Ethylbenzene	55.0	2.0	0.50	ug/kg	49.8	ND	110	70-135			
Hexachlorobutadiene	64.6	5.0	0.80	ug/kg	49.8	ND	130	50-145			
Isopropylbenzene	53.9	2.0	0.54	ug/kg	49.8	ND	108	70-145			
p-Isopropyltoluene	54.1	2.0	0.72	ug/kg	49.8	ND	109	60-140			
Methylene chloride	47.1	20	6.5	ug/kg	49.8	ND	95	55-145			
Naphthalene	61.8	5.0	1.1	ug/kg	49.8	ND	124	40-150			
n-Propylbenzene	55.9	2.0	0.61	ug/kg	49.8	ND	112	65-140			
Styrene	61.1	2.0	0.58	ug/kg	49.8	ND	123	70-140			
1,1,1,2-Tetrachloroethane	55.5	5.0	0.57	ug/kg	49.8	ND	111	65-145			
1,1,2,2-Tetrachloroethane	57.2	2.0	0.86	ug/kg	49.8	ND	115	40-160			
Tetrachloroethene	58.9	2.0	0.49	ug/kg	49.8	ND	118	65-135			
Toluene	54.5	2.0	0.50	ug/kg	49.8	ND	109	70-130			
1,2,3-Trichlorobenzene	63.9	5.0	1.0	ug/kg	49.8	ND	128	45-145			
1,2,4-Trichlorobenzene	64.5	5.0	1.0	ug/kg	49.8	ND	129	50-140			
1,1,1-Trichloroethane	51.6	2.0	0.70	ug/kg	49.8	ND	104	65-145			
1,1,2-Trichloroethane	56.0	2.0	0.87	ug/kg	49.8	ND	112	65-140			
Trichloroethene	53.8	2.0	0.50	ug/kg	49.8	ND	108	65-140			
Trichlorofluoromethane	51.4	5.0	0.54	ug/kg	49.8	ND	103	55-155			
1,2,3-Trichloropropane	54.0	10	1.0	ug/kg	49.8	ND	108	50-150			
1,2,4-Trimethylbenzene	58.9	2.0	0.78	ug/kg	49.8	ND	118	65-140			
1,3,5-Trimethylbenzene	57.6	2.0	0.63	ug/kg	49.8	ND	116	65-135			
Vinyl chloride	44.1	5.0	0.91	ug/kg	49.8	ND	88	55-140			
m,p-Xylenes	113	2.0	0.80	ug/kg	99.6	ND	114	70-130			
o-Xylene	58.0	2.0	0.50	ug/kg	49.8	ND	116	65-130			
Surrogate: 4-Bromofluorobenzene	*47.6*			*ug/kg*	*49.8*		*96*	*80-120*			
Surrogate: Dibromofluoromethane	*44.8*			*ug/kg*	*49.8*		*90*	*80-125*			
Surrogate: Toluene-d8	*50.9*			*ug/kg*	*49.8*		*102*	*80-120*			

TestAmerica Irvine

Lena Davidkova
Project Manager

The results pertain only to the samples tested in the laboratory. This report shall not be reproduced, except in full, without written permission from TestAmerica.

TestAmerica
THE LEADER IN ENVIRONMENTAL TESTING
17461 Derian Avenue. Suite 100, Irvine, CA 92614 (949) 261-1022 Fax:(949) 260-3297

SAIC - Brea - Chevron
590 West Central Avenue, Suite I
3rea, CA 92821-3034
Attention: Steve Targanyan

Project ID: CVX 1001654
601 S. Vail Ave. Montebello, CA
Report Number: ITL1161

Sampled: 12/10/10
Received: 12/10/10

METHOD BLANK/QC DATA

VOLATILE ORGANICS by GC/MS (EPA 5035/8260B)

Analyte	Result	Reporting Limit	MDL	Units	Spike Level	Source Result	%REC	%REC Limits	RPD	RPD Limit	Data Qualifiers
Batch: 10L1546 Extracted: 12/14/10											
atrix Spike Dup Analyzed: 12/14/2010 (10L1546-MSD1)						**Source: ITL1051-05**					
Benzene	56.1	2.0	0.50	ug/kg	50.0	ND	112	65-130	0.8	20	
Bromobenzene	55.9	5.0	0.84	ug/kg	50.0	ND	112	65-140	0.4	25	
omochloromethane	53.6	5.0	0.90	ug/kg	50.0	ND	107	65-145	3	25	
omodichloromethane	54.6	2.0	0.50	ug/kg	50.0	ND	109	65-145	0.5	20	
Bromoform	57.9	5.0	0.80	ug/kg	50.0	ND	116	50-145	5	30	
omomethane	46.0	5.0	0.92	ug/kg	50.0	ND	92	60-155	1	25	
Butylbenzene	54.4	5.0	0.72	ug/kg	50.0	ND	109	55-145	2	30	
sec-Butylbenzene	54.7	5.0	0.67	ug/kg	50.0	ND	109	60-135	1	25	
tert-Butylbenzene	55.5	5.0	0.62	ug/kg	50.0	ND	111	60-140	1	25	
rbon tetrachloride	51.4	5.0	0.50	ug/kg	50.0	ND	103	60-145	4	25	
alorobenzene	53.9	2.0	0.52	ug/kg	50.0	ND	108	70-130	0.3	25	
Chloroethane	47.5	5.0	1.5	ug/kg	50.0	ND	95	60-150	1	25	
loroform	47.2	2.0	0.50	ug/kg	50.0	ND	94	65-135	1	20	
loromethane	43.6	5.0	1.0	ug/kg	50.0	ND	87	40-145	4	25	
2-Chlorotoluene	54.0	5.0	0.87	ug/kg	50.0	ND	108	60-135	2	25	
Chlorotoluene	55.6	5.0	0.74	ug/kg	50.0	ND	111	65-135	0.9	25	
2-Dibromo-3-chloropropane	59.7	5.0	1.5	ug/kg	50.0	ND	119	40-150	6	30	
Dibromochloromethane	58.8	2.0	0.70	ug/kg	50.0	ND	118	60-145	3	25	
1,2-Dibromoethane (EDB)	61.1	2.0	0.80	ug/kg	50.0	ND	122	65-140	4	25	
bromomethane	57.7	2.0	0.90	ug/kg	50.0	ND	115	65-140	4	25	
2-Dichlorobenzene	55.0	2.0	0.95	ug/kg	50.0	ND	110	70-130	0.2	25	
1,3-Dichlorobenzene	54.8	2.0	0.84	ug/kg	50.0	ND	110	70-130	0.7	25	
4-Dichlorobenzene	54.3	2.0	0.94	ug/kg	50.0	ND	109	70-130	0.07	25	
chlorodifluoromethane	41.2	5.0	1.5	ug/kg	50.0	ND	82	30-160	4	35	
1,1-Dichloroethane	50.2	2.0	0.50	ug/kg	50.0	ND	100	65-135	0.6	25	
2-Dichloroethane	52.5	2.0	0.80	ug/kg	50.0	ND	105	60-150	0.2	25	
1-Dichloroethene	48.8	5.0	0.60	ug/kg	50.0	ND	98	65-135	2	25	
cis-1,2-Dichloroethene	54.6	2.0	0.83	ug/kg	50.0	ND	109	65-135	1	25	
trans-1,2-Dichloroethene	52.5	2.0	0.70	ug/kg	50.0	ND	105	70-135	2	25	
2-Dichloropropane	56.8	2.0	0.80	ug/kg	50.0	ND	114	65-130	0.06	20	
3-Dichloropropane	58.1	2.0	0.63	ug/kg	50.0	ND	116	65-140	3	25	
2,2-Dichloropropane	58.3	2.0	0.60	ug/kg	50.0	ND	117	65-150	0.6	25	
s-1,3-Dichloropropene	61.8	2.0	0.44	ug/kg	50.0	ND	124	70-135	3	25	
ns-1,3-Dichloropropene	66.0	2.0	0.61	ug/kg	50.0	ND	132	60-145	2	25	
1,1-Dichloropropene	53.3	2.0	0.40	ug/kg	50.0	ND	107	65-135	0.1	20	

estAmerica Irvine

Lena Davidkova
Project Manager

The results pertain only to the samples tested in the laboratory. This report shall not be reproduced, except in full, without written permission from TestAmerica.

TestAmerica
THE LEADER IN ENVIRONMENTAL TESTING
17461 Derian Avenue. Suite 100, Irvine, CA 92614 (949) 261-1022 Fax:(949) 260-3297

SAIC - Brea - Chevron
590 West Central Avenue, Suite I
Brea, CA 92821-3034
Attention: Steve Targanyan

Project ID: CVX 1001654
601 S. Vail Ave. Montebello, CA
Report Number: ITL1161

Sampled: 12/10/10
Received: 12/10/10

METHOD BLANK/QC DATA

VOLATILE ORGANICS by GC/MS (EPA 5035/8260B)

Analyte	Result	Reporting Limit	MDL	Units	Spike Level	Source Result	%REC	%REC Limits	RPD	RPD Limit	Data Qualifiers
Batch: 10L1546 Extracted: 12/14/10											
Matrix Spike Dup Analyzed: 12/14/2010 (10L1546-MSD1)						**Source: ITL1051-05**					
Ethylbenzene	54.6	2.0	0.50	ug/kg	50.0	ND	109	70-135	0.7	25	
Hexachlorobutadiene	62.2	5.0	0.80	ug/kg	50.0	ND	124	50-145	4	35	
Isopropylbenzene	53.1	2.0	0.54	ug/kg	50.0	ND	106	70-145	2	25	
p-Isopropyltoluene	53.2	2.0	0.72	ug/kg	50.0	ND	106	60-140	2	25	
Methylene chloride	47.5	20	6.5	ug/kg	50.0	ND	95	55-145	0.9	25	
Naphthalene	65.1	5.0	1.1	ug/kg	50.0	ND	130	40-150	5	40	
n-Propylbenzene	54.7	2.0	0.61	ug/kg	50.0	ND	109	65-140	2	25	
Styrene	61.3	2.0	0.58	ug/kg	50.0	ND	123	70-140	0.3	25	
1,1,1,2-Tetrachloroethane	55.5	5.0	0.57	ug/kg	50.0	ND	111	65-145	0.04	20	
1,1,2,2-Tetrachloroethane	60.5	2.0	0.86	ug/kg	50.0	ND	121	40-160	6	30	
Tetrachloroethene	58.5	2.0	0.49	ug/kg	50.0	ND	117	65-135	0.7	25	
Toluene	54.4	2.0	0.50	ug/kg	50.0	ND	109	70-130	0.3	20	
1,2,3-Trichlorobenzene	64.8	5.0	1.0	ug/kg	50.0	ND	130	45-145	1	30	
1,2,4-Trichlorobenzene	63.2	5.0	1.0	ug/kg	50.0	ND	126	50-140	2	30	
1,1,1-Trichloroethane	50.5	2.0	0.70	ug/kg	50.0	ND	101	65-145	2	20	
1,1,2-Trichloroethane	58.8	2.0	0.87	ug/kg	50.0	ND	118	65-140	5	30	
Trichloroethene	53.0	2.0	0.50	ug/kg	50.0	ND	106	65-140	1	25	
Trichlorofluoromethane	50.9	5.0	0.54	ug/kg	50.0	ND	102	55-155	1	25	
1,2,3-Trichloropropane	58.2	10	1.0	ug/kg	50.0	ND	116	50-150	8	30	
1,2,4-Trimethylbenzene	57.9	2.0	0.78	ug/kg	50.0	ND	116	65-140	2	25	
1,3,5-Trimethylbenzene	57.3	2.0	0.63	ug/kg	50.0	ND	115	65-135	0.6	25	
Vinyl chloride	41.8	5.0	0.91	ug/kg	50.0	ND	84	55-140	5	30	
m,p-Xylenes	113	2.0	0.80	ug/kg	100	ND	113	70-130	0.4	25	
o-Xylene	57.1	2.0	0.50	ug/kg	50.0	ND	114	65-130	2	25	
Surrogate: 4-Bromofluorobenzene	*47.8*			*ug/kg*	*50.0*		*96*	*80-120*			
Surrogate: Dibromofluoromethane	*45.1*			*ug/kg*	*50.0*		*90*	*80-125*			
Surrogate: Toluene-d8	*50.3*			*ug/kg*	*50.0*		*101*	*80-120*			

TestAmerica Irvine

Lena Davidkova
Project Manager

The results pertain only to the samples tested in the laboratory. This report shall not be reproduced, except in full, without written permission from TestAmerica.

TestAmerica
THE LEADER IN ENVIRONMENTAL TESTING
17461 Derian Avenue. Suite 100, Irvine, CA 92614 (949) 261-1022 Fax:(949) 260-3297

SAIC - Brea - Chevron
590 West Central Avenue, Suite I
Brea, CA 92821-3034
Attention: Steve Targanyan

Project ID: CVX 1001654
601 S. Vail Ave. Montebello, CA
Report Number: ITL1161

Sampled: 12/10/10
Received: 12/10/10

METHOD BLANK/QC DATA

VOLATILE ORGANICS with OXYGENATES by GC/MS (EPA 5035/8260B)

Analyte	Result	Reporting Limit	MDL	Units	Spike Level	Source Result	%REC	%REC Limits	RPD	RPD Limit	Data Qualifiers
Batch: 10L1546 Extracted: 12/14/10											
lank Analyzed: 12/14/2010 (10L1546-BLK1)											
Di-isopropyl Ether (DIPE)	ND	5.0	0.50	ug/kg							
Ethyl tert-Butyl Ether (ETBE)	ND	5.0	0.58	ug/kg							
(ethyl-tert-butyl Ether (MTBE)	ND	5.0	1.0	ug/kg							
.rt-Amyl Methyl Ether (TAME)	ND	5.0	0.64	ug/kg							
tert-Butanol (TBA)	ND	100	10	ug/kg							
urrogate: 4-Bromofluorobenzene	*43.5*			*ug/kg*	*50.0*		*87*	*80-120*			
urrogate: Dibromofluoromethane	*44.0*			*ug/kg*	*50.0*		*88*	*80-125*			
Surrogate: Toluene-d8	*49.9*			*ug/kg*	*50.0*		*100*	*80-120*			
CS Analyzed: 12/14/2010 (10L1546-BS1)											
i-isopropyl Ether (DIPE)	46.7	5.0	0.50	ug/kg	50.0		93	60-140			
Ethyl tert-Butyl Ether (ETBE)	49.9	5.0	0.58	ug/kg	50.0		100	60-140			
'ethyl-tert-butyl Ether (MTBE)	48.8	5.0	1.0	ug/kg	50.0		98	60-140			
rt-Amyl Methyl Ether (TAME)	55.4	5.0	0.64	ug/kg	50.0		111	60-145			
tert-Butanol (TBA)	236	100	10	ug/kg	250		94	70-135			
Surrogate: 4-Bromofluorobenzene	*45.5*			*ug/kg*	*50.0*		*91*	*80-120*			
urrogate: Dibromofluoromethane	*46.2*			*ug/kg*	*50.0*		*92*	*80-125*			
urrogate: Toluene-d8	*50.1*			*ug/kg*	*50.0*		*100*	*80-120*			
Matrix Spike Analyzed: 12/14/2010 (10L1546-MS1)						**Source: ITL1051-05**					
i-isopropyl Ether (DIPE)	49.4	5.0	0.50	ug/kg	49.8	ND	99	60-150			
Ethyl tert-Butyl Ether (ETBE)	53.8	5.0	0.58	ug/kg	49.8	ND	108	60-145			
Methyl-tert-butyl Ether (MTBE)	51.3	5.0	1.0	ug/kg	49.8	ND	103	55-155			
rt-Amyl Methyl Ether (TAME)	58.1	5.0	0.64	ug/kg	49.8	ND	117	60-150			
rt-Butanol (TBA)	262	100	10	ug/kg	249	ND	105	65-145			
Surrogate: 4-Bromofluorobenzene	*47.6*			*ug/kg*	*49.8*		*96*	*80-120*			
urrogate: Dibromofluoromethane	*44.8*			*ug/kg*	*49.8*		*90*	*80-125*			
urrogate: Toluene-d8	*50.9*			*ug/kg*	*49.8*		*102*	*80-120*			

estAmerica Irvine

Lena Davidkova
Project Manager

The results pertain only to the samples tested in the laboratory. This report shall not be reproduced, except in full, without written permission from TestAmerica.

TestAmerica
THE LEADER IN ENVIRONMENTAL TESTING
17461 Derian Avenue. Suite 100, Irvine, CA 92614 (949) 261-1022 Fax:(949) 260-3297

SAIC - Brea - Chevron
590 West Central Avenue, Suite I
Brea, CA 92821-3034
Attention: Steve Targanyan

Project ID: CVX 1001654
601 S. Vail Ave. Montebello, CA
Report Number: ITL1161

Sampled: 12/10/10
Received: 12/10/10

METHOD BLANK/QC DATA

VOLATILE ORGANICS with OXYGENATES by GC/MS (EPA 5035/8260B)

Analyte	Result	Reporting Limit	MDL	Units	Spike Level	Source Result	%REC	%REC Limits	RPD	RPD Limit	Data Qualifiers
Batch: 10L1546 Extracted: 12/14/10											
Matrix Spike Dup Analyzed: 12/14/2010 (10L1546-MSD1)						**Source: ITL1051-05**					
Di-isopropyl Ether (DIPE)	50.9	5.0	0.50	ug/kg	50.0	ND	102	60-150	3	25	
Ethyl tert-Butyl Ether (ETBE)	55.3	5.0	0.58	ug/kg	50.0	ND	111	60-145	3	30	
Methyl-tert-butyl Ether (MTBE)	55.0	5.0	1.0	ug/kg	50.0	ND	110	55-155	7	35	
tert-Amyl Methyl Ether (TAME)	61.8	5.0	0.64	ug/kg	50.0	ND	124	60-150	6	25	
tert-Butanol (TBA)	249	100	10	ug/kg	250	ND	100	65-145	5	30	
Surrogate: 4-Bromofluorobenzene	*47.8*			*ug/kg*	*50.0*		*96*	*80-120*			
Surrogate: Dibromofluoromethane	*45.1*			*ug/kg*	*50.0*		*90*	*80-125*			
Surrogate: Toluene-d8	*50.3*			*ug/kg*	*50.0*		*101*	*80-120*			

TestAmerica Irvine

Lena Davidkova
Project Manager

The results pertain only to the samples tested in the laboratory. This report shall not be reproduced, except in full, without written permission from TestAmerica.

17461 Derian Avenue. Suite 100, Irvine, CA 92614 (949) 261-1022 Fax:(949) 260-3297

SAIC - Brea - Chevron	Project ID: CVX 1001654	
590 West Central Avenue, Suite I	601 S. Vail Ave. Montebello, CA	Sampled: 12/10/10
Brea, CA 92821-3034	Report Number: ITL1161	Received: 12/10/10
Attention: Steve Targanyan		

DATA QUALIFIERS AND DEFINITIONS

MNR1	There was no MS/MSD analyzed with this batch due to insufficient sample volume. See Blank Spike/Blank Spike Duplicate.
Z2	Surrogate recovery was above the acceptance limits. Data not impacted.
ND	Analyte NOT DETECTED at or above the reporting limit or MDL, if MDL is specified.
RPD	Relative Percent Difference

ADDITIONAL COMMENTS

For 8260 analyses:

Due to the high water solubility of alcohols and ketones, the calibration criteria for these compounds is <30% RSD. The average % RSD of all compounds in the calibration is 15%, in accordance with EPA methods.

For GRO (C4-C12):

GRO (C4-C12) is quantitated against a gasoline standard. Quantitation begins immediately following the methanol peak.

For Volatile Fuel Hydrocarbons (C4-C12):

Volatile Fuel Hydrocarbons (C4-C12) are quantitated against a gasoline standard. Quantitation begins immediately before TBA-d9.

For Extractable Fuel Hydrocarbons (EFH, DRO, ORO) :

Unless otherwise noted, Extractable Fuel Hydrocarbons (EFH, DRO, ORO) are quantitated against a Diesel Fuel Standard.

TestAmerica Irvine

Lena Davidkova
Project Manager

The results pertain only to the samples tested in the laboratory. This report shall not be reproduced, except in full, without written permission from TestAmerica.

17461 Derian Avenue. Suite 100, Irvine, CA 92614 (949) 261-1022 Fax:(949) 260-3297

SAIC - Brea - Chevron
590 West Central Avenue, Suite I
Brea, CA 92821-3034
Attention: Steve Targanyan

Project ID: CVX 1001654
601 S. Vail Ave. Montebello, CA
Report Number: ITL1161

Sampled: 12/10/10
Received: 12/10/10

Certification Summary

TestAmerica Irvine

Method	Matrix	Nelac	California
EPA 8015B	Soil	X	X
EPA 8260B	Soil	X	X
TPH by GC/MS	Soil	X	X

Nevada and NELAP provide analyte specific accreditations. Analyte specific information for TestAmerica may be obtained by contacting the laboratory or visiting our website at www.testamericainc.com

TestAmerica Irvine

Lena Davidkova
Project Manager

The results pertain only to the samples tested in the laboratory. This report shall not be reproduced, except in full, without written permission from TestAmerica.

IT ...

CHAIN OF CUSTODY FORM

Chevron Environmental Management Company ■ 145 S. State College Boulevard, Suite 400 ■ Brea, CA 92821

COC 1 of 1

Chevron Site Number: 100-1654
Chevron Site Global ID: T0603704 73
Chevron Site Address: 601 S. Vail Ave, Montebello, CA
Chevron PM: John Parsley
Chevron PM Phone No.: (714) 671-3341
☐ Marketing Business Unit (MBU) Job
☐ Construction/Retail Job
Charge Code: NWRTB 1001654 -0- ___
NWRTB 00 SITE NUMBER -0- WBS

WBS ELEMENTS:
Site Assessment: **A1L** Remediation Implementation: **R5L**
Site Monitoring: **OML** Operation Maintenance & Monitoring: **M1L**

This is a LEGAL document. ALL fields must be filled out CORRECTLY and COMPLETELY.

Chevron Consultant: Science Applications Intl. Corp. (SAIC)
Address: 590 W. Central Ave, Suite I, Brea, CA 92821
Consultant Contact: STEVE TARGANYAN
Consultant Phone No.: (714) 257 6407
Consultant Project No.: 46010BR094-P10-011
Sampling Company: SAIC
Sampled By (PRINT): GREG COLLINS
Sampler Signature: [signature]

Lancaster Laboratories	Other Lab	Temp. Blank Check	
Lancaster, PA	TEST AMERICA	Time	Temp.
Lab Contact:			
Megan Moeller			
Phone No.:			
(717)656-2300			
Ext. 1246			

ANALYSES REQUIRED

Preservation Codes: H = HCl, T = Thiosulfate, N = HNO_3, B = NaOH, S = H_2SO_4, O = Other

Special Instructions: STANDARD TURN AROUND TIME

Field Point Name	Matrix	Top Depth	Date (yymmdd)	Sample Time	# of Containers	Container Type	EPA 8260B/GC/MS TPH-G ☒ BTEX ☒ MTBE ☐ OXYGENATES ☒ HVOC ☐	EPA 8015B GRO ☒ DRO ☒ ORO ☒ HC SCREEN ☐	EPA 8021B BTEX ☐ MTBE ☐	EPA 6010 Ca, Fe, K, Mg, Mn, Na	EPA 6010/7000 TITLE 22 METALS ☐ TTLC ☐ STLC ☐	EPA 150 1 PH ☐ EPA 310 1 ALKALINITY ☐	SM 2510B SPECIFIC CONDUCTIVITY	EPA 418 1 TRPH ☐ EPA 413 1 OIL & GREASE ☐			Notes / Comments
P-1	S	5	101210	1250	6	ENCORES	X	X									
P-1	S	5	101210	1250	1	JAR	X	X									
P-2	S	4	101210	1305	6	ENCORES	X	X									
P-2	S	4	101210	1305	1	JAR	X	X									21:00 12/10/10 [initials]
P-3	S	4	101210	1330	6	ENCORES	X	X									
P-3	S	4	101210	1330	1	JAR	X	X									

Relinquished By	Company	Date / Time:	Relinquished To	Company	Date / Time:
[signature]	SAIC	12/10/10 1425	[signature]	TA	12-10-10 14:25
[signature]	TA	12-10-10 18:50			
			[signature]	TA-I	12-10-10 18:50

Turnaround Time (TAT): Standard ☐ 24 Hours ☐ 48 Hours ☐ 72 Hours ☐ Other ☐

Sample Integrity: (Check by lab on arrival)
Custody Seals Intact: NA On Ice: ✓ Temp.: 1.3

22040

10M01

COC Revision 13 1/2/2008

ITL1141

CHAIN OF CUSTODY FORM

Chevron Environmental Management Company ■ 145 S. State College Boulevard, Suite 400 ■ Brea, CA 92821 COC 1 of 1

Chevron Site Number: 100-1654
Chevron Site Global ID: T0603703473
Chevron Site Address: 601 S. VAL Ave, Montebello, CA
Chevron PM: John Parsley
Chevron PM Phone No.: (714) 671-3341
☒ Marketing Business Unit (MBU) Job
☐ Construction/Retail Job
Charge Code: NWRTB 1001654 -0-
NWRTB 00 SITE NUMBER -0- WBS
WBS ELEMENTS:
Site Assessment: A1L Remediation Implementation: R5L
Site Monitoring: OML Operation Maintenance & Monitoring: M1L
This is a LEGAL document. ALL fields must be filled out CORRECTLY and COMPLETELY.

Chevron Consultant: Science Applications Intl. Corp. (SAIC)
Address: 590 W. Central Ave, Suite I, Brea, CA 92821
Consultant Contact: STEVE TANGANYAN
Consultant Phone No.: (714) 257 6407
Consultant Project No.: 46010BR094-P10-011
Sampling Company: SAIC
Sampled By (PRINT): GREG COLLINS
Sampler Signature: [signature]

Lancaster Laboratories: Lancaster, PA
Lab Contact: Megan Moeller
Phone No.: (717)656-2300 Ext. 1246
Other Lab: TEST AMERICA
Temp. Blank Check: Time / Temp.

ANALYSES REQUIRED

Field Point Name	Matrix	Top Depth	Date (yymmdd)	Sample Time	# of Containers	Container Type	EPA 8260B/GC/MS TPH-G ☒ BTEX ☒ MTBE ☐ OXYGENATES ☒ HVOC ☐	EPA 8015B GRO ☒ DRO ☒ ORO ☒ HC SCREEN ☐	EPA 8021B BTEX ☐ MTBE ☐	EPA 6010 Ca, Fe, K, Mg, Mn, Na	EPA 6010/7000 TITLE 22 METALS ☐ TTLC ☐ STLC ☐	EPA 310.1 ALKALINITY ☐ EPA 150.1 PH ☐	SM 2510B SPECIFIC CONDUCTIVITY	EPA 413.1 Oil & GREASE ☐ EPA 418.1 TRPH ☐			Notes / Comments
P-1	S	5	101210	1250	6	ENCORES	X	X									
P-1	S	5	101210	1250	1	JAR	X	X									
P-2	S	4	101210	1305	6	ENCORES	X	X									
P-2	S	4	101210	1305	1	JAR	X	X									21:00 12/10/10
P-3	S	4	101210	1330	6	ENCORES	X	X									
P-3	S	4	101210	1330	1	JAR	X	X									

Preservation Codes: H = HCl T = Thiosulfate N = HNO_3 B = NaOH S = H_2SO_4 O = Other

Special Instructions: STANDARD TURN AROUND TIME

Relinquished By	Company	Date / Time	Relinquished To	Company	Date / Time
[signature]	SAIC	12/10/10 1425	[signature]	TA	12-10-10 14:25
[signature]	TA	12-10-10 18:50			
			[signature]	TA-I	12-10-10 18:50

Turnaround Time (TAT): Standard ☐ 24 Hours ☐ 48 Hours ☐ 72 Hours ☐ Other ☐

Sample Integrity: (Check by lab on arrival) Custody Seals Intact: NA On Ice: ✓ Temp: 1.3

22040

10M01

COC Revision 13 1/2/2008

TestAmerica
THE LEADER IN ENVIRONMENTAL TESTING
17461 Derian Avenue. Suite 100, Irvine, CA 92614 (949) 261-1022 Fax:(949) 260-3297

LABORATORY REPORT

Prepared For: SAIC - Brea - Chevron
590 West Central Avenue, Suite I
Brea, CA 92821-3034
Attention: Steve Targanyan

Project: CVX 1001654
601 S. Vail Ave. Montebello, CA

Sampled: 12/15/10
Received: 12/15/10
Issued: 12/29/10 12:10

NELAP #01108CA California ELAP#2706 CSDLAC #10256 AZ #AZ0671 NV #CA01531

The results listed within this Laboratory Report pertain only to the samples tested in the laboratory. The analyses contained in this report were performed in accordance with the applicable certifications as noted. All soil samples are reported on a wet weight basis unless otherwise noted in the report. This Laboratory Report is confidential and is intended for the sole use of TestAmerica and its client. This report shall not be reproduced, except in full, without written permission from TestAmerica. The Chain of Custody, 1 page, is included and is an integral part of this report.
This entire report was reviewed and approved for release.

SAMPLE CROSS REFERENCE

LABORATORY ID	CLIENT ID	MATRIX
ITL1567-01	P-4-S-4-101215	Soil
ITL1567-02	P-5-S-4-101215	Soil
ITL1567-03	P-6-S-5-101215	Soil

Reviewed By:

TestAmerica Irvine

Lena Davidkova
Project Manager

TestAmerica
THE LEADER IN ENVIRONMENTAL TESTING
17461 Derian Avenue. Suite 100, Irvine, CA 92614 (949) 261-1022 Fax:(949) 260-3297

SAIC - Brea - Chevron
590 West Central Avenue, Suite I
Brea, CA 92821-3034
Attention: Steve Targanyan

Project ID: CVX 1001654
601 S. Vail Ave. Montebello, CA
Report Number: ITL1567

Sampled: 12/15/10
Received: 12/15/10

EXTRACTABLE FUEL HYDROCARBONS (CADHS/8015B)

Analyte	Method	Batch	MDL Limit	Reporting Limit	Sample Result	Dilution Factor	Date Extracted	Date Analyzed	Data Qualifiers
Sample ID: ITL1567-01 (P-4-S-4-101215 - Soil)									
Reporting Units: mg/kg									
DRO (C13-C22)	EPA 8015B	10L2064	3.5	5.0	ND	0.999	12/18/10	12/20/10	
ORO (C23-C40)	EPA 8015B	10L2064	3.5	5.0	ND	0.999	12/18/10	12/20/10	
EFH (C13 - C40)	EPA 8015B	10L2064	3.5	5.0	ND	0.999	12/18/10	12/20/10	
Surrogate: n-Octacosane (40-140%)					*79 %*				
Sample ID: ITL1567-02 (P-5-S-4-101215 - Soil)									
Reporting Units: mg/kg									
DRO (C13-C22)	EPA 8015B	10L2064	3.5	5.0	ND	1	12/18/10	12/20/10	
ORO (C23-C40)	EPA 8015B	10L2064	3.5	5.0	ND	1	12/18/10	12/20/10	
EFH (C13 - C40)	EPA 8015B	10L2064	3.5	5.0	ND	1	12/18/10	12/20/10	
Surrogate: n-Octacosane (40-140%)					*85 %*				
Sample ID: ITL1567-03 (P-6-S-5-101215 - Soil)									
Reporting Units: mg/kg									
DRO (C13-C22)	EPA 8015B	10L2064	3.5	5.0	ND	0.998	12/18/10	12/20/10	
ORO (C23-C40)	EPA 8015B	10L2064	3.5	5.0	ND	0.998	12/18/10	12/20/10	
EFH (C13 - C40)	EPA 8015B	10L2064	3.5	5.0	ND	0.998	12/18/10	12/20/10	
Surrogate: n-Octacosane (40-140%)					*78 %*				

TestAmerica Irvine

Lena Davidkova
Project Manager

The results pertain only to the samples tested in the laboratory. This report shall not be reproduced, except in full, without written permission from TestAmerica.

TestAmerica
THE LEADER IN ENVIRONMENTAL TESTING
17461 Derian Avenue. Suite 100, Irvine, CA 92614 (949) 261-1022 Fax:(949) 260-3297

SAIC - Brea - Chevron
590 West Central Avenue, Suite I
Brea, CA 92821-3034
Attention: Steve Targanyan

Project ID: CVX 1001654
601 S. Vail Ave. Montebello, CA
Report Number: ITL1567

Sampled: 12/15/10
Received: 12/15/10

VOLATILE FUEL HYDROCARBONS (EPA 5035/CADHS Mod. 8015)

Analyte	Method	Batch	MDL Limit	Reporting Limit	Sample Result	Dilution Factor	Date Extracted	Date Analyzed	Data Qualifiers
ımple ID: ITL1567-01 (P-4-S-4-101215 - Soil)									
Reporting Units: mg/kg									
GRO (C4 - C12)	EPA 8015B	10L2388	0.13	0.34	**2.0**	0.855	12/15/10	12/21/10	
ırrogate: 4-BFB (FID) (65-140%)					*118 %*				
Sample ID: ITL1567-02 (P-5-S-4-101215 - Soil)									
Reporting Units: mg/kg									
RO (C4 - C12)	EPA 8015B	10L2388	0.12	0.32	ND	0.806	12/15/10	12/21/10	
ɔurrogate: 4-BFB (FID) (65-140%)					*106 %*				
ᶜımple ID: ITL1567-03 (P-6-S-5-101215 - Soil)									
Reporting Units: mg/kg									
ɢRO (C4 - C12)	EPA 8015B	10L2388	0.11	0.30	ND	0.75	12/15/10	12/21/10	
Surrogate: 4-BFB (FID) (65-140%)					*106 %*				

:stAmerica Irvine

Lena Davidkova
Project Manager

The results pertain only to the samples tested in the laboratory. This report shall not be reproduced, except in full, without written permission from TestAmerica.

TestAmerica
THE LEADER IN ENVIRONMENTAL TESTING
17461 Derian Avenue. Suite 100, Irvine, CA 92614 (949) 261-1022 Fax:(949) 260-3297

SAIC - Brea - Chevron
590 West Central Avenue, Suite I
Brea, CA 92821-3034
Attention: Steve Targanyan

Project ID: CVX 1001654
601 S. Vail Ave. Montebello, CA
Report Number: ITL1567

Sampled: 12/15/10
Received: 12/15/10

VOLATILE FUEL HYDROCARBONS BY GC/MS (EPA 5035/CA LUFT)

Analyte	Method	Batch	MDL Limit	Reporting Limit	Sample Result	Dilution Factor	Date Extracted	Date Analyzed	Data Qualifiers
Sample ID: ITL1567-01 (P-4-S-4-101215 - Soil)									
Reporting Units: mg/kg									
Volatile Fuel Hydrocarbons (C4-C12)	TPH by GC/MS	10L2793	0.047	0.079	**2.9**	0.791	12/15/10	12/23/10	
Surrogate: Dibromofluoromethane (80-125%)					*97 %*				
Surrogate: Toluene-d8 (80-120%)					*99 %*				
Surrogate: 4-Bromofluorobenzene (80-120%)					*92 %*				
Sample ID: ITL1567-02 (P-5-S-4-101215 - Soil)									
Reporting Units: mg/kg									
Volatile Fuel Hydrocarbons (C4-C12)	TPH by GC/MS	10L2793	0.046	0.076	ND	0.761	12/15/10	12/23/10	
Surrogate: Dibromofluoromethane (80-125%)					*99 %*				
Surrogate: Toluene-d8 (80-120%)					*99 %*				
Surrogate: 4-Bromofluorobenzene (80-120%)					*88 %*				
Sample ID: ITL1567-03 (P-6-S-5-101215 - Soil)									
Reporting Units: mg/kg									
Volatile Fuel Hydrocarbons (C4-C12)	TPH by GC/MS	10L2793	0.051	0.085	ND	0.849	12/15/10	12/23/10	
Surrogate: Dibromofluoromethane (80-125%)					*99 %*				
Surrogate: Toluene-d8 (80-120%)					*96 %*				
Surrogate: 4-Bromofluorobenzene (80-120%)					*88 %*				

TestAmerica Irvine

Lena Davidkova
Project Manager

The results pertain only to the samples tested in the laboratory. This report shall not be reproduced, except in full, without written permission from TestAmerica.

TestAmerica
THE LEADER IN ENVIRONMENTAL TESTING
17461 Derian Avenue. Suite 100, Irvine, CA 92614 (949) 261-1022 Fax:(949) 260-3297

SAIC - Brea - Chevron
590 West Central Avenue, Suite I
Brea, CA 92821-3034
Attention: Steve Targanyan

Project ID: CVX 1001654
601 S. Vail Ave. Montebello, CA
Report Number: ITL1567

Sampled: 12/15/10
Received: 12/15/10

VOLATILE ORGANICS by GC/MS (EPA 5035/8260B)

Analyte	Method	Batch	MDL Limit	Reporting Limit	Sample Result	Dilution Factor	Date Extracted	Date Analyzed	Data Qualifiers
mple ID: ITL1567-01 (P-4-S-4-101215 - Soil)									
Reporting Units: ug/kg									
enzene	EPA 8260B	10L2793	0.40	1.6	**2.7**	0.791	12/15/10	12/23/10	
omobenzene	EPA 8260B	10L2793	0.66	4.0	ND	0.791	12/15/10	12/23/10	
Bromochloromethane	EPA 8260B	10L2793	0.71	4.0	ND	0.791	12/15/10	12/23/10	
Bromodichloromethane	EPA 8260B	10L2793	0.40	1.6	ND	0.791	12/15/10	12/23/10	
omoform	EPA 8260B	10L2793	0.63	4.0	ND	0.791	12/15/10	12/23/10	
omomethane	EPA 8260B	10L2793	0.73	4.0	ND	0.791	12/15/10	12/23/10	
n-Butylbenzene	EPA 8260B	10L2793	0.57	4.0	ND	0.791	12/15/10	12/23/10	
c-Butylbenzene	EPA 8260B	10L2793	0.53	4.0	**2.4**	0.791	12/15/10	12/23/10	J
t-Butylbenzene	EPA 8260B	10L2793	0.49	4.0	ND	0.791	12/15/10	12/23/10	
Carbon tetrachloride	EPA 8260B	10L2793	0.40	4.0	ND	0.791	12/15/10	12/23/10	
Chlorobenzene	EPA 8260B	10L2793	0.41	1.6	ND	0.791	12/15/10	12/23/10	
loroethane	EPA 8260B	10L2793	1.2	4.0	ND	0.791	12/15/10	12/23/10	
Chloroform	EPA 8260B	10L2793	0.40	1.6	ND	0.791	12/15/10	12/23/10	
Chloromethane	EPA 8260B	10L2793	0.79	4.0	ND	0.791	12/15/10	12/23/10	
Chlorotoluene	EPA 8260B	10L2793	0.69	4.0	ND	0.791	12/15/10	12/23/10	
Chlorotoluene	EPA 8260B	10L2793	0.59	4.0	ND	0.791	12/15/10	12/23/10	
1,2-Dibromo-3-chloropropane	EPA 8260B	10L2793	1.2	4.0	ND	0.791	12/15/10	12/23/10	
ibromochloromethane	EPA 8260B	10L2793	0.55	1.6	ND	0.791	12/15/10	12/23/10	
2-Dibromoethane (EDB)	EPA 8260B	10L2793	0.63	1.6	ND	0.791	12/15/10	12/23/10	
Dibromomethane	EPA 8260B	10L2793	0.71	1.6	ND	0.791	12/15/10	12/23/10	
1,2-Dichlorobenzene	EPA 8260B	10L2793	0.75	1.6	ND	0.791	12/15/10	12/23/10	
3-Dichlorobenzene	EPA 8260B	10L2793	0.66	1.6	ND	0.791	12/15/10	12/23/10	
,4-Dichlorobenzene	EPA 8260B	10L2793	0.74	1.6	ND	0.791	12/15/10	12/23/10	
Dichlorodifluoromethane	EPA 8260B	10L2793	1.2	4.0	ND	0.791	12/15/10	12/23/10	
1-Dichloroethane	EPA 8260B	10L2793	0.40	1.6	ND	0.791	12/15/10	12/23/10	
2-Dichloroethane	EPA 8260B	10L2793	0.63	1.6	ND	0.791	12/15/10	12/23/10	
1,1-Dichloroethene	EPA 8260B	10L2793	0.47	4.0	ND	0.791	12/15/10	12/23/10	
cis-1,2-Dichloroethene	EPA 8260B	10L2793	0.66	1.6	ND	0.791	12/15/10	12/23/10	
ns-1,2-Dichloroethene	EPA 8260B	10L2793	0.55	1.6	ND	0.791	12/15/10	12/23/10	
1,2-Dichloropropane	EPA 8260B	10L2793	0.63	1.6	ND	0.791	12/15/10	12/23/10	
1,3-Dichloropropane	EPA 8260B	10L2793	0.50	1.6	ND	0.791	12/15/10	12/23/10	
2-Dichloropropane	EPA 8260B	10L2793	0.47	1.6	ND	0.791	12/15/10	12/23/10	
s-1,3-Dichloropropene	EPA 8260B	10L2793	0.35	1.6	ND	0.791	12/15/10	12/23/10	
trans-1,3-Dichloropropene	EPA 8260B	10L2793	0.48	1.6	ND	0.791	12/15/10	12/23/10	
1-Dichloropropene	EPA 8260B	10L2793	0.32	1.6	ND	0.791	12/15/10	12/23/10	
hylbenzene	EPA 8260B	10L2793	0.40	1.6	**7.4**	0.791	12/15/10	12/23/10	
Hexachlorobutadiene	EPA 8260B	10L2793	0.63	4.0	ND	0.791	12/15/10	12/23/10	
Isopropylbenzene	EPA 8260B	10L2793	0.43	1.6	**3.7**	0.791	12/15/10	12/23/10	
Isopropyltoluene	EPA 8260B	10L2793	0.57	1.6	**2.3**	0.791	12/15/10	12/23/10	
ethylene chloride	EPA 8260B	10L2793	5.1	16	ND	0.791	12/15/10	12/23/10	
Naphthalene	EPA 8260B	10L2793	0.87	4.0	**16**	0.791	12/15/10	12/23/10	

estAmerica Irvine

Lena Davidkova
Project Manager

The results pertain only to the samples tested in the laboratory. This report shall not be reproduced, except in full, without written permission from TestAmerica.

TestAmerica
THE LEADER IN ENVIRONMENTAL TESTING
17461 Derian Avenue. Suite 100, Irvine, CA 92614 (949) 261-1022 Fax:(949) 260-3297

SAIC - Brea - Chevron
590 West Central Avenue, Suite I
Brea, CA 92821-3034
Attention: Steve Targanyan

Project ID: CVX 1001654
601 S. Vail Ave. Montebello, CA
Report Number: ITL1567

Sampled: 12/15/10
Received: 12/15/10

VOLATILE ORGANICS by GC/MS (EPA 5035/8260B)

Analyte	Method	Batch	MDL Limit	Reporting Limit	Sample Result	Dilution Factor	Date Extracted	Date Analyzed	Data Qualifiers
Sample ID: ITL1567-01 (P-4-S-4-101215 - Soil) - cont.									
Reporting Units: ug/kg									
n-Propylbenzene	EPA 8260B	10L2793	0.48	1.6	**7.9**	0.791	12/15/10	12/23/10	
Styrene	EPA 8260B	10L2793	0.46	1.6	ND	0.791	12/15/10	12/23/10	
1,1,1,2-Tetrachloroethane	EPA 8260B	10L2793	0.45	4.0	ND	0.791	12/15/10	12/23/10	
1,1,2,2-Tetrachloroethane	EPA 8260B	10L2793	0.68	1.6	ND	0.791	12/15/10	12/23/10	
Tetrachloroethene	EPA 8260B	10L2793	0.39	1.6	ND	0.791	12/15/10	12/23/10	
Toluene	EPA 8260B	10L2793	0.40	1.6	**1.6**	0.791	12/15/10	12/23/10	
1,2,3-Trichlorobenzene	EPA 8260B	10L2793	0.79	4.0	ND	0.791	12/15/10	12/23/10	
1,2,4-Trichlorobenzene	EPA 8260B	10L2793	0.79	4.0	ND	0.791	12/15/10	12/23/10	
1,1,1-Trichloroethane	EPA 8260B	10L2793	0.55	1.6	ND	0.791	12/15/10	12/23/10	
1,1,2-Trichloroethane	EPA 8260B	10L2793	0.69	1.6	ND	0.791	12/15/10	12/23/10	
Trichloroethene	EPA 8260B	10L2793	0.40	1.6	ND	0.791	12/15/10	12/23/10	
Trichlorofluoromethane	EPA 8260B	10L2793	0.43	4.0	ND	0.791	12/15/10	12/23/10	
1,2,3-Trichloropropane	EPA 8260B	10L2793	0.79	7.9	ND	0.791	12/15/10	12/23/10	
1,2,4-Trimethylbenzene	EPA 8260B	10L2793	0.62	1.6	**140**	0.791	12/15/10	12/23/10	
1,3,5-Trimethylbenzene	EPA 8260B	10L2793	0.50	1.6	**38**	0.791	12/15/10	12/23/10	
Vinyl chloride	EPA 8260B	10L2793	0.72	4.0	ND	0.791	12/15/10	12/23/10	
m,p-Xylenes	EPA 8260B	10L2793	0.63	1.6	**75**	0.791	12/15/10	12/23/10	
o-Xylene	EPA 8260B	10L2793	0.40	1.6	**20**	0.791	12/15/10	12/23/10	
Surrogate: 4-Bromofluorobenzene (80-120%)					*92 %*				
Surrogate: Dibromofluoromethane (80-125%)					*97 %*				
Surrogate: Toluene-d8 (80-120%)					*99 %*				

TestAmerica Irvine

Lena Davidkova
Project Manager

The results pertain only to the samples tested in the laboratory. This report shall not be reproduced, except in full, without written permission from TestAmerica.

TestAmerica
THE LEADER IN ENVIRONMENTAL TESTING
17461 Derian Avenue. Suite 100, Irvine, CA 92614 (949) 261-1022 Fax:(949) 260-3297

SAIC - Brea - Chevron
590 West Central Avenue, Suite 1
Brea, CA 92821-3034
Attention: Steve Targanyan

Project ID: CVX 1001654
601 S. Vail Ave. Montebello, CA
Report Number: ITL1567

Sampled: 12/15/10
Received: 12/15/10

VOLATILE ORGANICS by GC/MS (EPA 5035/8260B)

Analyte	Method	Batch	MDL Limit	Reporting Limit	Sample Result	Dilution Factor	Date Extracted	Date Analyzed	Data Qualifiers
Sample ID: ITL1567-02 (P-5-S-4-101215 - Soil)									
Reporting Units: ug/kg									
Benzene	EPA 8260B	10L2793	0.38	1.5	ND	0.761	12/15/10	12/23/10	
Bromobenzene	EPA 8260B	10L2793	0.64	3.8	ND	0.761	12/15/10	12/23/10	
Bromochloromethane	EPA 8260B	10L2793	0.68	3.8	ND	0.761	12/15/10	12/23/10	
Bromodichloromethane	EPA 8260B	10L2793	0.38	1.5	ND	0.761	12/15/10	12/23/10	
Bromoform	EPA 8260B	10L2793	0.61	3.8	ND	0.761	12/15/10	12/23/10	
Bromomethane	EPA 8260B	10L2793	0.70	3.8	ND	0.761	12/15/10	12/23/10	
n-Butylbenzene	EPA 8260B	10L2793	0.55	3.8	ND	0.761	12/15/10	12/23/10	
sec-Butylbenzene	EPA 8260B	10L2793	0.51	3.8	ND	0.761	12/15/10	12/23/10	
tert-Butylbenzene	EPA 8260B	10L2793	0.47	3.8	ND	0.761	12/15/10	12/23/10	
Carbon tetrachloride	EPA 8260B	10L2793	0.38	3.8	ND	0.761	12/15/10	12/23/10	
Chlorobenzene	EPA 8260B	10L2793	0.40	1.5	ND	0.761	12/15/10	12/23/10	
Chloroethane	EPA 8260B	10L2793	1.1	3.8	ND	0.761	12/15/10	12/23/10	
Chloroform	EPA 8260B	10L2793	0.38	1.5	ND	0.761	12/15/10	12/23/10	
Chloromethane	EPA 8260B	10L2793	0.76	3.8	ND	0.761	12/15/10	12/23/10	
Chlorotoluene	EPA 8260B	10L2793	0.66	3.8	ND	0.761	12/15/10	12/23/10	
Chlorotoluene	EPA 8260B	10L2793	0.56	3.8	ND	0.761	12/15/10	12/23/10	
1,2-Dibromo-3-chloropropane	EPA 8260B	10L2793	1.1	3.8	ND	0.761	12/15/10	12/23/10	
Dibromochloromethane	EPA 8260B	10L2793	0.53	1.5	ND	0.761	12/15/10	12/23/10	
2-Dibromoethane (EDB)	EPA 8260B	10L2793	0.61	1.5	ND	0.761	12/15/10	12/23/10	
Dibromomethane	EPA 8260B	10L2793	0.68	1.5	ND	0.761	12/15/10	12/23/10	
1,2-Dichlorobenzene	EPA 8260B	10L2793	0.72	1.5	ND	0.761	12/15/10	12/23/10	
3-Dichlorobenzene	EPA 8260B	10L2793	0.64	1.5	ND	0.761	12/15/10	12/23/10	
1,4-Dichlorobenzene	EPA 8260B	10L2793	0.72	1.5	ND	0.761	12/15/10	12/23/10	
Dichlorodifluoromethane	EPA 8260B	10L2793	1.1	3.8	ND	0.761	12/15/10	12/23/10	
1-Dichloroethane	EPA 8260B	10L2793	0.38	1.5	ND	0.761	12/15/10	12/23/10	
2-Dichloroethane	EPA 8260B	10L2793	0.61	1.5	ND	0.761	12/15/10	12/23/10	
1,1-Dichloroethene	EPA 8260B	10L2793	0.46	3.8	ND	0.761	12/15/10	12/23/10	
cis-1,2-Dichloroethene	EPA 8260B	10L2793	0.63	1.5	ND	0.761	12/15/10	12/23/10	
trans-1,2-Dichloroethene	EPA 8260B	10L2793	0.53	1.5	ND	0.761	12/15/10	12/23/10	
1,2-Dichloropropane	EPA 8260B	10L2793	0.61	1.5	ND	0.761	12/15/10	12/23/10	
1,3-Dichloropropane	EPA 8260B	10L2793	0.48	1.5	ND	0.761	12/15/10	12/23/10	
2-Dichloropropane	EPA 8260B	10L2793	0.46	1.5	ND	0.761	12/15/10	12/23/10	
cis-1,3-Dichloropropene	EPA 8260B	10L2793	0.33	1.5	ND	0.761	12/15/10	12/23/10	
trans-1,3-Dichloropropene	EPA 8260B	10L2793	0.46	1.5	ND	0.761	12/15/10	12/23/10	
1-Dichloropropene	EPA 8260B	10L2793	0.30	1.5	ND	0.761	12/15/10	12/23/10	
Ethylbenzene	EPA 8260B	10L2793	0.38	1.5	ND	0.761	12/15/10	12/23/10	
Hexachlorobutadiene	EPA 8260B	10L2793	0.61	3.8	ND	0.761	12/15/10	12/23/10	
Isopropylbenzene	EPA 8260B	10L2793	0.41	1.5	ND	0.761	12/15/10	12/23/10	
Isopropyltoluene	EPA 8260B	10L2793	0.55	1.5	ND	0.761	12/15/10	12/23/10	
Methylene chloride	EPA 8260B	10L2793	4.9	15	ND	0.761	12/15/10	12/23/10	
Naphthalene	EPA 8260B	10L2793	0.84	3.8	ND	0.761	12/15/10	12/23/10	

TestAmerica Irvine

Lena Davidkova
Project Manager

The results pertain only to the samples tested in the laboratory. This report shall not be reproduced, except in full, without written permission from TestAmerica.

TestAmerica
THE LEADER IN ENVIRONMENTAL TESTING
17461 Derian Avenue. Suite 100, Irvine, CA 92614 (949) 261-1022 Fax:(949) 260-3297

SAIC - Brea - Chevron
590 West Central Avenue, Suite I
Brea, CA 92821-3034
Attention: Steve Targanyan

Project ID: CVX 1001654
601 S. Vail Ave. Montebello, CA
Report Number: ITL1567

Sampled: 12/15/10
Received: 12/15/10

VOLATILE ORGANICS by GC/MS (EPA 5035/8260B)

Analyte	Method	Batch	MDL Limit	Reporting Limit	Sample Result	Dilution Factor	Date Extracted	Date Analyzed	Data Qualifiers
Sample ID: ITL1567-02 (P-5-S-4-101215 - Soil) - cont.									
Reporting Units: ug/kg									
n-Propylbenzene	EPA 8260B	10L2793	0.46	1.5	ND	0.761	12/15/10	12/23/10	
Styrene	EPA 8260B	10L2793	0.44	1.5	ND	0.761	12/15/10	12/23/10	
1,1,1,2-Tetrachloroethane	EPA 8260B	10L2793	0.43	3.8	ND	0.761	12/15/10	12/23/10	
1,1,2,2-Tetrachloroethane	EPA 8260B	10L2793	0.65	1.5	ND	0.761	12/15/10	12/23/10	
Tetrachloroethene	EPA 8260B	10L2793	0.37	1.5	ND	0.761	12/15/10	12/23/10	
Toluene	EPA 8260B	10L2793	0.38	1.5	ND	0.761	12/15/10	12/23/10	
1,2,3-Trichlorobenzene	EPA 8260B	10L2793	0.76	3.8	ND	0.761	12/15/10	12/23/10	
1,2,4-Trichlorobenzene	EPA 8260B	10L2793	0.76	3.8	ND	0.761	12/15/10	12/23/10	
1,1,1-Trichloroethane	EPA 8260B	10L2793	0.53	1.5	ND	0.761	12/15/10	12/23/10	
1,1,2-Trichloroethane	EPA 8260B	10L2793	0.66	1.5	ND	0.761	12/15/10	12/23/10	
Trichloroethene	EPA 8260B	10L2793	0.38	1.5	ND	0.761	12/15/10	12/23/10	
Trichlorofluoromethane	EPA 8260B	10L2793	0.41	3.8	ND	0.761	12/15/10	12/23/10	
1,2,3-Trichloropropane	EPA 8260B	10L2793	0.76	7.6	ND	0.761	12/15/10	12/23/10	
1,2,4-Trimethylbenzene	EPA 8260B	10L2793	0.59	1.5	ND	0.761	12/15/10	12/23/10	
1,3,5-Trimethylbenzene	EPA 8260B	10L2793	0.48	1.5	ND	0.761	12/15/10	12/23/10	
Vinyl chloride	EPA 8260B	10L2793	0.69	3.8	ND	0.761	12/15/10	12/23/10	
m,p-Xylenes	EPA 8260B	10L2793	0.61	1.5	ND	0.761	12/15/10	12/23/10	
o-Xylene	EPA 8260B	10L2793	0.38	1.5	ND	0.761	12/15/10	12/23/10	
Surrogate: 4-Bromofluorobenzene (80-120%)					*88 %*				
Surrogate: Dibromofluoromethane (80-125%)					*99 %*				
Surrogate: Toluene-d8 (80-120%)					*99 %*				

TestAmerica Irvine

Lena Davidkova
Project Manager

The results pertain only to the samples tested in the laboratory. This report shall not be reproduced, except in full, without written permission from TestAmerica.

TestAmerica
THE LEADER IN ENVIRONMENTAL TESTING
17461 Derian Avenue. Suite 100, Irvine, CA 92614 (949) 261-1022 Fax:(949) 260-3297

SAIC - Brea - Chevron
590 West Central Avenue, Suite I
Brea, CA 92821-3034
Attention: Steve Targanyan

Project ID: CVX 1001654
601 S. Vail Ave. Montebello, CA
Report Number: ITL1567

Sampled: 12/15/10
Received: 12/15/10

VOLATILE ORGANICS by GC/MS (EPA 5035/8260B)

Analyte	Method	Batch	MDL Limit	Reporting Limit	Sample Result	Dilution Factor	Date Extracted	Date Analyzed	Data Qualifiers
ımple ID: ITL1567-03 (P-6-S-5-101215 - Soil)									
Reporting Units: ug/kg									
Benzene	EPA 8260B	10L2793	0.42	1.7	ND	0.849	12/15/10	12/23/10	
omobenzene	EPA 8260B	10L2793	0.71	4.2	ND	0.849	12/15/10	12/23/10	
Bromochloromethane	EPA 8260B	10L2793	0.76	4.2	ND	0.849	12/15/10	12/23/10	
Bromodichloromethane	EPA 8260B	10L2793	0.42	1.7	ND	0.849	12/15/10	12/23/10	
omoform	EPA 8260B	10L2793	0.68	4.2	ND	0.849	12/15/10	12/23/10	
omomethane	EPA 8260B	10L2793	0.78	4.2	ND	0.849	12/15/10	12/23/10	
n-Butylbenzene	EPA 8260B	10L2793	0.61	4.2	ND	0.849	12/15/10	12/23/10	
c-Butylbenzene	EPA 8260B	10L2793	0.57	4.2	ND	0.849	12/15/10	12/23/10	
rt-Butylbenzene	EPA 8260B	10L2793	0.53	4.2	ND	0.849	12/15/10	12/23/10	
Carbon tetrachloride	EPA 8260B	10L2793	0.42	4.2	ND	0.849	12/15/10	12/23/10	
Chlorobenzene	EPA 8260B	10L2793	0.44	1.7	ND	0.849	12/15/10	12/23/10	
hloroethane	EPA 8260B	10L2793	1.3	4.2	ND	0.849	12/15/10	12/23/10	
hloroform	EPA 8260B	10L2793	0.42	1.7	ND	0.849	12/15/10	12/23/10	
Chloromethane	EPA 8260B	10L2793	0.85	4.2	ND	0.849	12/15/10	12/23/10	
Chlorotoluene	EPA 8260B	10L2793	0.74	4.2	ND	0.849	12/15/10	12/23/10	
Chlorotoluene	EPA 8260B	10L2793	0.63	4.2	ND	0.849	12/15/10	12/23/10	
1,2-Dibromo-3-chloropropane	EPA 8260B	10L2793	1.3	4.2	ND	0.849	12/15/10	12/23/10	
Dibromochloromethane	EPA 8260B	10L2793	0.59	1.7	ND	0.849	12/15/10	12/23/10	
2-Dibromoethane (EDB)	EPA 8260B	10L2793	0.68	1.7	ND	0.849	12/15/10	12/23/10	
Dibromomethane	EPA 8260B	10L2793	0.76	1.7	ND	0.849	12/15/10	12/23/10	
1,2-Dichlorobenzene	EPA 8260B	10L2793	0.81	1.7	ND	0.849	12/15/10	12/23/10	
3-Dichlorobenzene	EPA 8260B	10L2793	0.71	1.7	ND	0.849	12/15/10	12/23/10	
4-Dichlorobenzene	EPA 8260B	10L2793	0.80	1.7	ND	0.849	12/15/10	12/23/10	
Dichlorodifluoromethane	EPA 8260B	10L2793	1.3	4.2	ND	0.849	12/15/10	12/23/10	
1-Dichloroethane	EPA 8260B	10L2793	0.42	1.7	ND	0.849	12/15/10	12/23/10	
2-Dichloroethane	EPA 8260B	10L2793	0.68	1.7	ND	0.849	12/15/10	12/23/10	
1,1-Dichloroethene	EPA 8260B	10L2793	0.51	4.2	ND	0.849	12/15/10	12/23/10	
cis-1,2-Dichloroethene	EPA 8260B	10L2793	0.70	1.7	ND	0.849	12/15/10	12/23/10	
ıns-1,2-Dichloroethene	EPA 8260B	10L2793	0.59	1.7	ND	0.849	12/15/10	12/23/10	
ı,2-Dichloropropane	EPA 8260B	10L2793	0.68	1.7	ND	0.849	12/15/10	12/23/10	
1,3-Dichloropropane	EPA 8260B	10L2793	0.53	1.7	ND	0.849	12/15/10	12/23/10	
2-Dichloropropane	EPA 8260B	10L2793	0.51	1.7	ND	0.849	12/15/10	12/23/10	
s-1,3-Dichloropropene	EPA 8260B	10L2793	0.37	1.7	ND	0.849	12/15/10	12/23/10	
trans-1,3-Dichloropropene	EPA 8260B	10L2793	0.52	1.7	ND	0.849	12/15/10	12/23/10	
1-Dichloropropene	EPA 8260B	10L2793	0.34	1.7	ND	0.849	12/15/10	12/23/10	
hylbenzene	EPA 8260B	10L2793	0.42	1.7	ND	0.849	12/15/10	12/23/10	
Hexachlorobutadiene	EPA 8260B	10L2793	0.68	4.2	ND	0.849	12/15/10	12/23/10	
Isopropylbenzene	EPA 8260B	10L2793	0.46	1.7	ND	0.849	12/15/10	12/23/10	
Isopropyltoluene	EPA 8260B	10L2793	0.61	1.7	ND	0.849	12/15/10	12/23/10	
ethylene chloride	EPA 8260B	10L2793	5.5	17	ND	0.849	12/15/10	12/23/10	
Naphthalene	EPA 8260B	10L2793	0.93	4.2	ND	0.849	12/15/10	12/23/10	

estAmerica Irvine

Lena Davidkova
Project Manager

The results pertain only to the samples tested in the laboratory. This report shall not be reproduced, except in full, without written permission from TestAmerica.

17461 Derian Avenue. Suite 100, Irvine, CA 92614 (949) 261-1022 Fax:(949) 260-3297

SAIC - Brea - Chevron
590 West Central Avenue, Suite I
Brea, CA 92821-3034
Attention: Steve Targanyan

Project ID: CVX 1001654
601 S. Vail Ave. Montebello, CA
Report Number: ITL1567

Sampled: 12/15/10
Received: 12/15/10

VOLATILE ORGANICS by GC/MS (EPA 5035/8260B)

Analyte	Method	Batch	MDL Limit	Reporting Limit	Sample Result	Dilution Factor	Date Extracted	Date Analyzed	Data Qualifiers
Sample ID: ITL1567-03 (P-6-S-5-101215 - Soil) - cont.									
Reporting Units: ug/kg									
n-Propylbenzene	EPA 8260B	10L2793	0.52	1.7	ND	0.849	12/15/10	12/23/10	
Styrene	EPA 8260B	10L2793	0.49	1.7	ND	0.849	12/15/10	12/23/10	
1,1,1,2-Tetrachloroethane	EPA 8260B	10L2793	0.48	4.2	ND	0.849	12/15/10	12/23/10	
1,1,2,2-Tetrachloroethane	EPA 8260B	10L2793	0.73	1.7	ND	0.849	12/15/10	12/23/10	
Tetrachloroethene	EPA 8260B	10L2793	0.42	1.7	ND	0.849	12/15/10	12/23/10	
Toluene	EPA 8260B	10L2793	0.42	1.7	ND	0.849	12/15/10	12/23/10	
1,2,3-Trichlorobenzene	EPA 8260B	10L2793	0.85	4.2	ND	0.849	12/15/10	12/23/10	
1,2,4-Trichlorobenzene	EPA 8260B	10L2793	0.85	4.2	ND	0.849	12/15/10	12/23/10	
1,1,1-Trichloroethane	EPA 8260B	10L2793	0.59	1.7	ND	0.849	12/15/10	12/23/10	
1,1,2-Trichloroethane	EPA 8260B	10L2793	0.74	1.7	ND	0.849	12/15/10	12/23/10	
Trichloroethene	EPA 8260B	10L2793	0.42	1.7	ND	0.849	12/15/10	12/23/10	
Trichlorofluoromethane	EPA 8260B	10L2793	0.46	4.2	ND	0.849	12/15/10	12/23/10	
1,2,3-Trichloropropane	EPA 8260B	10L2793	0.85	8.5	ND	0.849	12/15/10	12/23/10	
1,2,4-Trimethylbenzene	EPA 8260B	10L2793	0.66	1.7	ND	0.849	12/15/10	12/23/10	
1,3,5-Trimethylbenzene	EPA 8260B	10L2793	0.53	1.7	ND	0.849	12/15/10	12/23/10	
Vinyl chloride	EPA 8260B	10L2793	0.77	4.2	ND	0.849	12/15/10	12/23/10	
m,p-Xylenes	EPA 8260B	10L2793	0.68	1.7	ND	0.849	12/15/10	12/23/10	
o-Xylene	EPA 8260B	10L2793	0.42	1.7	ND	0.849	12/15/10	12/23/10	
Surrogate: 4-Bromofluorobenzene (80-120%)					*88 %*				
Surrogate: Dibromofluoromethane (80-125%)					*99 %*				
Surrogate: Toluene-d8 (80-120%)					*96 %*				

TestAmerica Irvine

Lena Davidkova
Project Manager

The results pertain only to the samples tested in the laboratory. This report shall not be reproduced, except in full, without written permission from TestAmerica.

TestAmerica
THE LEADER IN ENVIRONMENTAL TESTING
17461 Derian Avenue. Suite 100, Irvine, CA 92614 (949) 261-1022 Fax:(949) 260-3297

SAIC - Brea - Chevron
590 West Central Avenue, Suite I
Brea, CA 92821-3034
Attention: Steve Targanyan

Project ID: CVX 1001654
601 S. Vail Ave. Montebello, CA
Report Number: ITL1567

Sampled: 12/15/10
Received: 12/15/10

VOLATILE ORGANICS with OXYGENATES by GC/MS (EPA 5035/8260B)

Analyte	Method	Batch	MDL Limit	Reporting Limit	Sample Result	Dilution Factor	Date Extracted	Date Analyzed	Data Qualifiers
ample ID: ITL1567-01 (P-4-S-4-101215 - Soil)									
Reporting Units: ug/kg									
Di-isopropyl Ether (DIPE)	EPA 8260B	10L2793	0.40	4.0	ND	0.791	12/15/10	12/23/10	
hyl tert-Butyl Ether (ETBE)	EPA 8260B	10L2793	0.46	4.0	ND	0.791	12/15/10	12/23/10	
Methyl-tert-butyl Ether (MTBE)	EPA 8260B	10L2793	0.79	4.0	ND	0.791	12/15/10	12/23/10	
tert-Amyl Methyl Ether (TAME)	EPA 8260B	10L2793	0.51	4.0	ND	0.791	12/15/10	12/23/10	
t-Butanol (TBA)	EPA 8260B	10L2793	7.9	79	ND	0.791	12/15/10	12/23/10	
rrogate: 4-Bromofluorobenzene (80-120%)					*92 %*				
Surrogate: Dibromofluoromethane (80-125%)					*97 %*				
rrogate: Toluene-d8 (80-120%)					*99 %*				
mple ID: ITL1567-02 (P-5-S-4-101215 - Soil)									
Reporting Units: ug/kg									
-isopropyl Ether (DIPE)	EPA 8260B	10L2793	0.38	3.8	ND	0.761	12/15/10	12/23/10	
hyl tert-Butyl Ether (ETBE)	EPA 8260B	10L2793	0.44	3.8	ND	0.761	12/15/10	12/23/10	
Methyl-tert-butyl Ether (MTBE)	EPA 8260B	10L2793	0.76	3.8	ND	0.761	12/15/10	12/23/10	
tert-Amyl Methyl Ether (TAME)	EPA 8260B	10L2793	0.49	3.8	ND	0.761	12/15/10	12/23/10	
t-Butanol (TBA)	EPA 8260B	10L2793	7.6	76	ND	0.761	12/15/10	12/23/10	
urrogate: 4-Bromofluorobenzene (80-120%)					*88 %*				
Surrogate: Dibromofluoromethane (80-125%)					*99 %*				
rrogate: Toluene-d8 (80-120%)					*99 %*				
ample ID: ITL1567-03 (P-6-S-5-101215 - Soil)									
Reporting Units: ug/kg									
-isopropyl Ether (DIPE)	EPA 8260B	10L2793	0.42	4.2	ND	0.849	12/15/10	12/23/10	
hyl tert-Butyl Ether (ETBE)	EPA 8260B	10L2793	0.49	4.2	ND	0.849	12/15/10	12/23/10	
Methyl-tert-butyl Ether (MTBE)	EPA 8260B	10L2793	0.85	4.2	ND	0.849	12/15/10	12/23/10	
t-Amyl Methyl Ether (TAME)	EPA 8260B	10L2793	0.54	4.2	ND	0.849	12/15/10	12/23/10	
t-Butanol (TBA)	EPA 8260B	10L2793	8.5	85	ND	0.849	12/15/10	12/23/10	
Surrogate: 4-Bromofluorobenzene (80-120%)					*88 %*				
Surrogate: Dibromofluoromethane (80-125%)					*99 %*				
rrogate: Toluene-d8 (80-120%)					*96 %*				

estAmerica Irvine

Lena Davidkova
Project Manager

The results pertain only to the samples tested in the laboratory. This report shall not be reproduced, except in full, without written permission from TestAmerica.

TestAmerica
THE LEADER IN ENVIRONMENTAL TESTING
17461 Derian Avenue. Suite 100, Irvine, CA 92614 (949) 261-1022 Fax:(949) 260-3297

SAIC - Brea - Chevron
590 West Central Avenue, Suite I
Brea, CA 92821-3034
Attention: Steve Targanyan

Project ID: CVX 1001654
601 S. Vail Ave. Montebello, CA
Report Number: ITL1567

Sampled: 12/15/10
Received: 12/15/10

SHORT HOLD TIME DETAIL REPORT

	Hold Time (in days)	Date/Time Sampled	Date/Time Received	Date/Time Extracted	Date/Time Analyzed
Sample ID: P-4-S-4-101215 (ITL1567-01) - Soil					
EPA 8015B	2	12/15/2010 13:30	12/15/2010 17:40	12/15/2010 23:15	12/21/2010 00:16
EPA 8260B	2	12/15/2010 13:30	12/15/2010 17:40	12/15/2010 23:15	12/23/2010 13:58
TPH by GC/MS	2	12/15/2010 13:30	12/15/2010 17:40	12/15/2010 23:15	12/23/2010 13:58
Sample ID: P-5-S-4-101215 (ITL1567-02) - Soil					
EPA 8015B	2	12/15/2010 13:55	12/15/2010 17:40	12/15/2010 23:15	12/21/2010 00:43
EPA 8260B	2	12/15/2010 13:55	12/15/2010 17:40	12/15/2010 23:15	12/23/2010 14:25
TPH by GC/MS	2	12/15/2010 13:55	12/15/2010 17:40	12/15/2010 23:15	12/23/2010 14:25
Sample ID: P-6-S-5-101215 (ITL1567-03) - Soil					
EPA 8015B	2	12/15/2010 14:10	12/15/2010 17:40	12/15/2010 23:15	12/21/2010 01:10
EPA 8260B	2	12/15/2010 14:10	12/15/2010 17:40	12/15/2010 23:15	12/23/2010 14:53
TPH by GC/MS	2	12/15/2010 14:10	12/15/2010 17:40	12/15/2010 23:15	12/23/2010 14:53

TestAmerica Irvine

Lena Davidkova
Project Manager

The results pertain only to the samples tested in the laboratory. This report shall not be reproduced, except in full, without written permission from TestAmerica.

TestAmerica
THE LEADER IN ENVIRONMENTAL TESTING
17461 Derian Avenue. Suite 100, Irvine, CA 92614 (949) 261-1022 Fax:(949) 260-3297

SAIC - Brea - Chevron
590 West Central Avenue, Suite I
Brea, CA 92821-3034
Attention: Steve Targanyan

Project ID: CVX 1001654
601 S. Vail Ave. Montebello, CA
Report Number: ITL1567

Sampled: 12/15/10
Received: 12/15/10

METHOD BLANK/QC DATA

EXTRACTABLE FUEL HYDROCARBONS (CADHS/8015B)

Analyte	Result	Reporting Limit	MDL	Units	Spike Level	Source Result	%REC	%REC Limits	RPD	RPD Limit	Data Qualifiers
Batch: 10L2064 Extracted: 12/18/10											
Blank Analyzed: 12/20/2010 (10L2064-BLK1)											
DRO (C13-C22)	ND	5.0	3.5	mg/kg							
ORO (C23-C40)	ND	5.0	3.5	mg/kg							
EFH (C13 - C40)	ND	5.0	3.5	mg/kg							
EFH (C10 - C28)	ND	5.0	3.5	mg/kg							
Surrogate: n-Octacosane	*5.40*			*mg/kg*	*6.67*		*81*	*40-140*			
LCS Analyzed: 12/20/2010 (10L2064-BS1)											
EFH (C10 - C28)	26.3	5.0	3.5	mg/kg	33.3		79	45-115			
Surrogate: n-Octacosane	*5.76*			*mg/kg*	*6.67*		*86*	*40-140*			
Matrix Spike Analyzed: 12/22/2010 (10L2064-MS1)						**Source: ITL1603-01**					
EFH (C10 - C28)	291	10	7.0	mg/kg	33.3	241	150	40-120			*M1*
Surrogate: n-Octacosane	*14.5*			*mg/kg*	*6.66*		*217*	*40-140*			*ZX*
Matrix Spike Dup Analyzed: 12/22/2010 (10L2064-MSD1)						**Source: ITL1603-01**					
EFH (C10 - C28)	271	10	7.0	mg/kg	33.3	241	90	40-120	7	30	
Surrogate: n-Octacosane	*12.8*			*mg/kg*	*6.66*		*192*	*40-140*			*ZX*

TestAmerica Irvine

Lena Davidkova
Project Manager

The results pertain only to the samples tested in the laboratory. This report shall not be reproduced, except in full, without written permission from TestAmerica.

TestAmerica
THE LEADER IN ENVIRONMENTAL TESTING
17461 Derian Avenue. Suite 100, Irvine, CA 92614 (949) 261-1022 Fax:(949) 260-3297

SAIC - Brea - Chevron
590 West Central Avenue, Suite I
Brea, CA 92821-3034
Attention: Steve Targanyan

Project ID: CVX 1001654
601 S. Vail Ave. Montebello, CA
Report Number: ITL1567

Sampled: 12/15/10
Received: 12/15/10

METHOD BLANK/QC DATA

VOLATILE FUEL HYDROCARBONS (EPA 5035/CADHS Mod. 8015)

Analyte	Result	Reporting Limit	MDL	Units	Spike Level	Source Result	%REC	%REC Limits	RPD	RPD Limit	Data Qualifiers
Batch: 10L2388 Extracted: 12/20/10											
Blank Analyzed: 12/20/2010 (10L2388-BLK1)											
GRO (C4 - C12)	ND	0.40	0.15	mg/kg							
Surrogate: 4-BFB (FID)	*0.0219*			*mg/kg*	*0.0200*		*110*	*65-140*			
LCS Analyzed: 12/20/2010 (10L2388-BS1)											**MNR1**
GRO (C4 - C12)	1.58	0.40	0.15	mg/kg	1.60		99	70-135			
Surrogate: 4-BFB (FID)	*0.0384*			*mg/kg*	*0.0200*		*192*	*65-140*			*Z2*
LCS Dup Analyzed: 12/20/2010 (10L2388-BSD1)											
GRO (C4 - C12)	1.58	0.40	0.15	mg/kg	1.60		99	70-135	0.2	20	
Surrogate: 4-BFB (FID)	*0.0384*			*mg/kg*	*0.0200*		*192*	*65-140*			*Z2*

TestAmerica Irvine

Lena Davidkova
Project Manager

The results pertain only to the samples tested in the laboratory. This report shall not be reproduced, except in full, without written permission from TestAmerica.

TestAmerica
THE LEADER IN ENVIRONMENTAL TESTING
17461 Derian Avenue. Suite 100, Irvine, CA 92614 (949) 261-1022 Fax:(949) 260-3297

SAIC - Brea - Chevron
590 West Central Avenue, Suite I
Brea, CA 92821-3034
Attention: Steve Targanyan

Project ID: CVX 1001654
601 S. Vail Ave. Montebello, CA
Report Number: ITL1567

Sampled: 12/15/10
Received: 12/15/10

METHOD BLANK/QC DATA

VOLATILE FUEL HYDROCARBONS BY GC/MS (EPA 5035/CA LUFT)

nalyte	Result	Reporting Limit	MDL	Units	Spike Level	Source Result	%REC	%REC Limits	RPD	RPD Limit	Data Qualifiers
Batch: 10L2793 Extracted: 12/23/10											
ank Analyzed: 12/23/2010 (10L2793-BLK1)											
volatile Fuel Hydrocarbons (C4-C12)	ND	0.10	0.060	mg/kg							
Surrogate: Dibromofluoromethane	*0.0503*			*mg/kg*	*0.0500*		*101*	*80-125*			
rrogate: Toluene-d8	*0.0481*			*mg/kg*	*0.0500*		*96*	*80-120*			
rrogate: 4-Bromofluorobenzene	*0.0444*			*mg/kg*	*0.0500*		*89*	*80-120*			
LCS Analyzed: 12/23/2010 (10L2793-BS2)											
olatile Fuel Hydrocarbons (C4-C12)	0.616	0.10	0.060	mg/kg	1.00		62	60-135			
urrogate: Dibromofluoromethane	*0.0503*			*mg/kg*	*0.0500*		*101*	*80-125*			
Surrogate: Toluene-d8	*0.0502*			*mg/kg*	*0.0500*		*100*	*80-120*			
rrogate: 4-Bromofluorobenzene	*0.0462*			*mg/kg*	*0.0500*		*92*	*80-120*			
LCS Dup Analyzed: 12/23/2010 (10L2793-BSD2)											
Volatile Fuel Hydrocarbons (C4-C12)	0.649	0.10	0.060	mg/kg	1.00		65	60-135	5	20	
rrogate: Dibromofluoromethane	*0.0492*			*mg/kg*	*0.0500*		*98*	*80-125*			
rrogate: Toluene-d8	*0.0482*			*mg/kg*	*0.0500*		*96*	*80-120*			
Surrogate: 4-Bromofluorobenzene	*0.0455*			*mg/kg*	*0.0500*		*91*	*80-120*			

estAmerica Irvine

Lena Davidkova
Project Manager

The results pertain only to the samples tested in the laboratory. This report shall not be reproduced, except in full, without written permission from TestAmerica.

TestAmerica
THE LEADER IN ENVIRONMENTAL TESTING
17461 Derian Avenue. Suite 100, Irvine, CA 92614 (949) 261-1022 Fax:(949) 260-3297

SAIC - Brea - Chevron
590 West Central Avenue, Suite I
Brea, CA 92821-3034
Attention: Steve Targanyan

Project ID: CVX 1001654
601 S. Vail Ave. Montebello, CA
Report Number: ITL1567

Sampled: 12/15/10
Received: 12/15/10

METHOD BLANK/QC DATA

VOLATILE ORGANICS by GC/MS (EPA 5035/8260B)

Analyte	Result	Reporting Limit	MDL	Units	Spike Level	Source Result	%REC	%REC Limits	RPD	RPD Limit	Data Qualifiers
Batch: 10L2793 Extracted: 12/23/10											
Blank Analyzed: 12/23/2010 (10L2793-BLK1)											
Benzene	ND	2.0	0.50	ug/kg							
Bromobenzene	ND	5.0	0.84	ug/kg							
Bromochloromethane	ND	5.0	0.90	ug/kg							
Bromodichloromethane	ND	2.0	0.50	ug/kg							
Bromoform	ND	5.0	0.80	ug/kg							
Bromomethane	ND	5.0	0.92	ug/kg							
n-Butylbenzene	ND	5.0	0.72	ug/kg							
sec-Butylbenzene	ND	5.0	0.67	ug/kg							
tert-Butylbenzene	ND	5.0	0.62	ug/kg							
Carbon tetrachloride	ND	5.0	0.50	ug/kg							
Chlorobenzene	ND	2.0	0.52	ug/kg							
Chloroethane	ND	5.0	1.5	ug/kg							
Chloroform	ND	2.0	0.50	ug/kg							
Chloromethane	ND	5.0	1.0	ug/kg							
2-Chlorotoluene	ND	5.0	0.87	ug/kg							
4-Chlorotoluene	ND	5.0	0.74	ug/kg							
1,2-Dibromo-3-chloropropane	ND	5.0	1.5	ug/kg							
Dibromochloromethane	ND	2.0	0.70	ug/kg							
1,2-Dibromoethane (EDB)	ND	2.0	0.80	ug/kg							
Dibromomethane	ND	2.0	0.90	ug/kg							
1,2-Dichlorobenzene	ND	2.0	0.95	ug/kg							
1,3-Dichlorobenzene	ND	2.0	0.84	ug/kg							
1,4-Dichlorobenzene	ND	2.0	0.94	ug/kg							
Dichlorodifluoromethane	ND	5.0	1.5	ug/kg							
1,1-Dichloroethane	ND	2.0	0.50	ug/kg							
1,2-Dichloroethane	ND	2.0	0.80	ug/kg							
1,1-Dichloroethene	ND	5.0	0.60	ug/kg							
cis-1,2-Dichloroethene	ND	2.0	0.83	ug/kg							
trans-1,2-Dichloroethene	ND	2.0	0.70	ug/kg							
1,2-Dichloropropane	ND	2.0	0.80	ug/kg							
1,3-Dichloropropane	ND	2.0	0.63	ug/kg							
2,2-Dichloropropane	ND	2.0	0.60	ug/kg							
cis-1,3-Dichloropropene	ND	2.0	0.44	ug/kg							
trans-1,3-Dichloropropene	ND	2.0	0.61	ug/kg							
1,1-Dichloropropene	ND	2.0	0.40	ug/kg							

TestAmerica Irvine

Lena Davidkova
Project Manager

The results pertain only to the samples tested in the laboratory. This report shall not be reproduced, except in full, without written permission from TestAmerica.

TestAmerica
THE LEADER IN ENVIRONMENTAL TESTING
17461 Derian Avenue. Suite 100, Irvine, CA 92614 (949) 261-1022 Fax:(949) 260-3297

SAIC - Brea - Chevron
590 West Central Avenue, Suite I
Brea, CA 92821-3034
Attention: Steve Targanyan

Project ID: CVX 1001654
601 S. Vail Ave. Montebello, CA
Report Number: ITL1567

Sampled: 12/15/10
Received: 12/15/10

METHOD BLANK/QC DATA

VOLATILE ORGANICS by GC/MS (EPA 5035/8260B)

Analyte	Result	Reporting Limit	MDL	Units	Spike Level	Source Result	%REC	%REC Limits	RPD	RPD Limit	Data Qualifiers
Batch: 10L2793 Extracted: 12/23/10											
Blank Analyzed: 12/23/2010 (10L2793-BLK1)											
Ethylbenzene	ND	2.0	0.50	ug/kg							
Hexachlorobutadiene	ND	5.0	0.80	ug/kg							
Isopropylbenzene	ND	2.0	0.54	ug/kg							
Isopropyltoluene	ND	2.0	0.72	ug/kg							
Methylene chloride	ND	20	6.5	ug/kg							
Naphthalene	ND	5.0	1.1	ug/kg							
Propylbenzene	ND	2.0	0.61	ug/kg							
Styrene	ND	2.0	0.58	ug/kg							
1,1,2-Tetrachloroethane	ND	5.0	0.57	ug/kg							
1,2,2-Tetrachloroethane	ND	2.0	0.86	ug/kg							
Tetrachloroethene	ND	2.0	0.49	ug/kg							
Toluene	ND	2.0	0.50	ug/kg							
1,2,3-Trichlorobenzene	ND	5.0	1.0	ug/kg							
1,2,4-Trichlorobenzene	ND	5.0	1.0	ug/kg							
1,1,1-Trichloroethane	ND	2.0	0.70	ug/kg							
1,1,2-Trichloroethane	ND	2.0	0.87	ug/kg							
Trichloroethene	ND	2.0	0.50	ug/kg							
Trichlorofluoromethane	ND	5.0	0.54	ug/kg							
1,2,3-Trichloropropane	ND	10	1.0	ug/kg							
1,2,4-Trimethylbenzene	ND	2.0	0.78	ug/kg							
1,3,5-Trimethylbenzene	ND	2.0	0.63	ug/kg							
Vinyl chloride	ND	5.0	0.91	ug/kg							
m,p-Xylenes	ND	2.0	0.80	ug/kg							
o-Xylene	ND	2.0	0.50	ug/kg							
Surrogate: 4-Bromofluorobenzene	*44.4*			*ug/kg*	*50.0*		*89*	*80-120*			
Surrogate: Dibromofluoromethane	*50.3*			*ug/kg*	*50.0*		*101*	*80-125*			
Surrogate: Toluene-d8	*48.1*			*ug/kg*	*50.0*		*96*	*80-120*			

TestAmerica Irvine

Lena Davidkova
Project Manager

The results pertain only to the samples tested in the laboratory. This report shall not be reproduced, except in full, without written permission from TestAmerica.

TestAmerica
THE LEADER IN ENVIRONMENTAL TESTING
17461 Derian Avenue. Suite 100, Irvine, CA 92614 (949) 261-1022 Fax:(949) 260-3297

SAIC - Brea - Chevron
590 West Central Avenue, Suite 1
Brea, CA 92821-3034
Attention: Steve Targanyan

Project ID: CVX 1001654
601 S. Vail Ave. Montebello, CA
Report Number: ITL1567

Sampled: 12/15/10
Received: 12/15/10

METHOD BLANK/QC DATA

VOLATILE ORGANICS by GC/MS (EPA 5035/8260B)

Analyte	Result	Reporting Limit	MDL	Units	Spike Level	Source Result	%REC	%REC Limits	RPD	RPD Limit	Data Qualifiers
Batch: 10L2793 Extracted: 12/23/10											
LCS Analyzed: 12/23/2010 (10L2793-BS1)											**MNR1**
Benzene	44.8	2.0	0.50	ug/kg	50.0		90	65-120			
Bromobenzene	53.1	5.0	0.84	ug/kg	50.0		106	75-120			
Bromochloromethane	54.5	5.0	0.90	ug/kg	50.0		109	70-135			
Bromodichloromethane	55.3	2.0	0.50	ug/kg	50.0		111	70-135			
Bromoform	56.2	5.0	0.80	ug/kg	50.0		112	55-135			
Bromomethane	45.3	5.0	0.92	ug/kg	50.0		91	60-145			
n-Butylbenzene	45.8	5.0	0.72	ug/kg	50.0		92	70-130			
sec-Butylbenzene	50.9	5.0	0.67	ug/kg	50.0		102	70-125			
tert-Butylbenzene	51.8	5.0	0.62	ug/kg	50.0		104	70-125			
Carbon tetrachloride	62.5	5.0	0.50	ug/kg	50.0		125	65-140			
Chlorobenzene	48.6	2.0	0.52	ug/kg	50.0		97	75-120			
Chloroethane	40.3	5.0	1.5	ug/kg	50.0		81	60-140			
Chloroform	49.0	2.0	0.50	ug/kg	50.0		98	70-130			
Chloromethane	32.2	5.0	1.0	ug/kg	50.0		64	45-145			
2-Chlorotoluene	48.1	5.0	0.87	ug/kg	50.0		96	70-125			
4-Chlorotoluene	49.5	5.0	0.74	ug/kg	50.0		99	75-125			
1,2-Dibromo-3-chloropropane	56.1	5.0	1.5	ug/kg	50.0		112	50-135			
Dibromochloromethane	63.2	2.0	0.70	ug/kg	50.0		126	65-140			
1,2-Dibromoethane (EDB)	51.8	2.0	0.80	ug/kg	50.0		104	70-130			
Dibromomethane	52.3	2.0	0.90	ug/kg	50.0		105	70-130			
1,2-Dichlorobenzene	57.3	2.0	0.95	ug/kg	50.0		115	75-120			
1,3-Dichlorobenzene	54.3	2.0	0.84	ug/kg	50.0		109	75-125			
1,4-Dichlorobenzene	56.6	2.0	0.94	ug/kg	50.0		113	75-120			
Dichlorodifluoromethane	41.7	5.0	1.5	ug/kg	50.0		83	35-160			
1,1-Dichloroethane	45.1	2.0	0.50	ug/kg	50.0		90	70-130			
1,2-Dichloroethane	54.3	2.0	0.80	ug/kg	50.0		109	60-140			
1,1-Dichloroethene	45.2	5.0	0.60	ug/kg	50.0		90	70-125			
cis-1,2-Dichloroethene	48.5	2.0	0.83	ug/kg	50.0		97	70-125			
trans-1,2-Dichloroethene	45.3	2.0	0.70	ug/kg	50.0		91	70-125			
1,2-Dichloropropane	46.2	2.0	0.80	ug/kg	50.0		92	70-130			
1,3-Dichloropropane	46.5	2.0	0.63	ug/kg	50.0		93	70-125			
2,2-Dichloropropane	56.0	2.0	0.60	ug/kg	50.0		112	60-145			
cis-1,3-Dichloropropene	50.8	2.0	0.44	ug/kg	50.0		102	75-125			
trans-1,3-Dichloropropene	58.2	2.0	0.61	ug/kg	50.0		116	70-135			
1,1-Dichloropropene	46.6	2.0	0.40	ug/kg	50.0		93	70-130			

TestAmerica Irvine

Lena Davidkova
Project Manager

The results pertain only to the samples tested in the laboratory. This report shall not be reproduced, except in full, without written permission from TestAmerica.

TestAmerica
THE LEADER IN ENVIRONMENTAL TESTING
17461 Derian Avenue. Suite 100, Irvine, CA 92614 (949) 261-1022 Fax:(949) 260-3297

SAIC - Brea - Chevron
590 West Central Avenue, Suite I
Brea, CA 92821-3034
Attention: Steve Targanyan

Project ID: CVX 1001654
601 S. Vail Ave. Montebello, CA
Report Number: ITL1567

Sampled: 12/15/10
Received: 12/15/10

METHOD BLANK/QC DATA

VOLATILE ORGANICS by GC/MS (EPA 5035/8260B)

Analyte	Result	Reporting Limit	MDL	Units	Spike Level	Source Result	%REC	%REC Limits	RPD	RPD Limit	Data Qualifiers
Batch: 10L2793 Extracted: 12/23/10											
CS Analyzed: 12/23/2010 (10L2793-BS1)											**MNR1**
Ethylbenzene	48.0	2.0	0.50	ug/kg	50.0		96	70-125			
Hexachlorobutadiene	49.3	5.0	0.80	ug/kg	50.0		99	60-135			
Isopropylbenzene	49.4	2.0	0.54	ug/kg	50.0		99	75-130			
Isopropyltoluene	53.2	2.0	0.72	ug/kg	50.0		106	75-125			
Methylene chloride	42.0	20	6.5	ug/kg	50.0		84	55-135			
Naphthalene	61.7	5.0	1.1	ug/kg	50.0		123	55-135			
Propylbenzene	45.1	2.0	0.61	ug/kg	50.0		90	70-130			
Styrene	50.8	2.0	0.58	ug/kg	50.0		102	75-130			
1,1,1,2-Tetrachloroethane	57.3	5.0	0.57	ug/kg	50.0		115	70-130			
1,1,2,2-Tetrachloroethane	49.2	2.0	0.86	ug/kg	50.0		98	55-140			
Tetrachloroethene	51.3	2.0	0.49	ug/kg	50.0		103	70-125			
Toluene	49.3	2.0	0.50	ug/kg	50.0		99	70-125			
1,2,3-Trichlorobenzene	53.4	5.0	1.0	ug/kg	50.0		107	60-130			
1,2,4-Trichlorobenzene	49.6	5.0	1.0	ug/kg	50.0		99	70-135			
1,1,1-Trichloroethane	56.2	2.0	0.70	ug/kg	50.0		112	65-135			
1,1,2-Trichloroethane	49.0	2.0	0.87	ug/kg	50.0		98	65-135			
Trichloroethene	54.0	2.0	0.50	ug/kg	50.0		108	70-125			
Trichlorofluoromethane	60.1	5.0	0.54	ug/kg	50.0		120	60-145			
1,2,3-Trichloropropane	48.2	10	1.0	ug/kg	50.0		96	60-135			
1,2,4-Trimethylbenzene	51.5	2.0	0.78	ug/kg	50.0		103	70-125			
1,3,5-Trimethylbenzene	51.0	2.0	0.63	ug/kg	50.0		102	70-125			
Vinyl chloride	40.6	5.0	0.91	ug/kg	50.0		81	55-135			
m,p-Xylenes	96.8	2.0	0.80	ug/kg	100		97	70-125			
o-Xylene	49.8	2.0	0.50	ug/kg	50.0		100	70-125			
Surrogate: 4-Bromofluorobenzene	*45.2*			*ug/kg*	*50.0*		*90*	*80-120*			
Surrogate: Dibromofluoromethane	*50.9*			*ug/kg*	*50.0*		*102*	*80-125*			
Surrogate: Toluene-d8	*47.3*			*ug/kg*	*50.0*		*95*	*80-120*			

TestAmerica Irvine

Lena Davidkova
Project Manager

The results pertain only to the samples tested in the laboratory. This report shall not be reproduced, except in full, without written permission from TestAmerica.

TestAmerica
THE LEADER IN ENVIRONMENTAL TESTING
17461 Derian Avenue. Suite 100, Irvine, CA 92614 (949) 261-1022 Fax:(949) 260-3297

SAIC - Brea - Chevron
590 West Central Avenue, Suite I
Brea, CA 92821-3034
Attention: Steve Targanyan

Project ID: CVX 1001654
601 S. Vail Ave. Montebello, CA
Report Number: ITL1567

Sampled: 12/15/10
Received: 12/15/10

METHOD BLANK/QC DATA

VOLATILE ORGANICS by GC/MS (EPA 5035/8260B)

Analyte	Result	Reporting Limit	MDL	Units	Spike Level	Source Result	%REC	%REC Limits	RPD	RPD Limit	Data Qualifiers
Batch: 10L2793 Extracted: 12/23/10											
LCS Dup Analyzed: 12/23/2010 (10L2793-BSD1)											
Benzene	44.3	2.0	0.50	ug/kg	50.0		89	65-120	1	20	
Bromobenzene	53.7	5.0	0.84	ug/kg	50.0		107	75-120	1	20	
Bromochloromethane	55.4	5.0	0.90	ug/kg	50.0		111	70-135	2	20	
Bromodichloromethane	56.3	2.0	0.50	ug/kg	50.0		113	70-135	2	20	
Bromoform	57.5	5.0	0.80	ug/kg	50.0		115	55-135	2	25	
Bromomethane	44.8	5.0	0.92	ug/kg	50.0		90	60-145	1	20	
n-Butylbenzene	46.4	5.0	0.72	ug/kg	50.0		93	70-130	1	20	
sec-Butylbenzene	50.2	5.0	0.67	ug/kg	50.0		100	70-125	1	20	
tert-Butylbenzene	52.9	5.0	0.62	ug/kg	50.0		106	70-125	2	20	
Carbon tetrachloride	60.8	5.0	0.50	ug/kg	50.0		122	65-140	3	20	
Chlorobenzene	48.9	2.0	0.52	ug/kg	50.0		98	75-120	0.7	20	
Chloroethane	39.9	5.0	1.5	ug/kg	50.0		80	60-140	1	25	
Chloroform	49.8	2.0	0.50	ug/kg	50.0		100	70-130	2	20	
Chloromethane	33.0	5.0	1.0	ug/kg	50.0		66	45-145	2	25	
2-Chlorotoluene	47.8	5.0	0.87	ug/kg	50.0		96	70-125	0.5	20	
4-Chlorotoluene	49.3	5.0	0.74	ug/kg	50.0		99	75-125	0.4	20	
1,2-Dibromo-3-chloropropane	59.2	5.0	1.5	ug/kg	50.0		118	50-135	5	30	
Dibromochloromethane	65.2	2.0	0.70	ug/kg	50.0		130	65-140	3	20	
1,2-Dibromoethane (EDB)	53.6	2.0	0.80	ug/kg	50.0		107	70-130	3	20	
Dibromomethane	51.8	2.0	0.90	ug/kg	50.0		104	70-130	1	20	
1,2-Dichlorobenzene	56.8	2.0	0.95	ug/kg	50.0		114	75-120	0.9	20	
1,3-Dichlorobenzene	55.8	2.0	0.84	ug/kg	50.0		112	75-125	3	20	
1,4-Dichlorobenzene	55.8	2.0	0.94	ug/kg	50.0		112	75-120	1	20	
Dichlorodifluoromethane	42.6	5.0	1.5	ug/kg	50.0		85	35-160	2	30	
1,1-Dichloroethane	45.4	2.0	0.50	ug/kg	50.0		91	70-130	0.7	20	
1,2-Dichloroethane	54.0	2.0	0.80	ug/kg	50.0		108	60-140	0.6	20	
1,1-Dichloroethene	45.4	5.0	0.60	ug/kg	50.0		91	70-125	0.4	20	
cis-1,2-Dichloroethene	49.2	2.0	0.83	ug/kg	50.0		98	70-125	1	20	
trans-1,2-Dichloroethene	46.0	2.0	0.70	ug/kg	50.0		92	70-125	2	20	
1,2-Dichloropropane	45.3	2.0	0.80	ug/kg	50.0		91	70-130	2	20	
1,3-Dichloropropane	46.6	2.0	0.63	ug/kg	50.0		93	70-125	0.1	20	
2,2-Dichloropropane	56.3	2.0	0.60	ug/kg	50.0		113	60-145	0.4	20	
cis-1,3-Dichloropropene	50.3	2.0	0.44	ug/kg	50.0		101	75-125	1	20	
trans-1,3-Dichloropropene	57.8	2.0	0.61	ug/kg	50.0		116	70-135	0.8	20	
1,1-Dichloropropene	47.0	2.0	0.40	ug/kg	50.0		94	70-130	0.9	20	

TestAmerica Irvine

Lena Davidkova
Project Manager

The results pertain only to the samples tested in the laboratory. This report shall not be reproduced, except in full, without written permission from TestAmerica.

TestAmerica
THE LEADER IN ENVIRONMENTAL TESTING
17461 Derian Avenue. Suite 100, Irvine, CA 92614 (949) 261-1022 Fax:(949) 260-3297

SAIC - Brea - Chevron
590 West Central Avenue, Suite I
Brea, CA 92821-3034
Attention: Steve Targanyan

Project ID: CVX 1001654
601 S. Vail Ave. Montebello, CA
Report Number: ITL1567

Sampled: 12/15/10
Received: 12/15/10

METHOD BLANK/QC DATA

VOLATILE ORGANICS by GC/MS (EPA 5035/8260B)

Analyte	Result	Reporting Limit	MDL	Units	Spike Level	Source Result	%REC	%REC Limits	RPD	RPD Limit	Data Qualifiers
Batch: 10L2793 Extracted: 12/23/10											
CS Dup Analyzed: 12/23/2010 (10L2793-BSD1)											
Ethylbenzene	48.2	2.0	0.50	ug/kg	50.0		96	70-125	0.4	20	
Hexachlorobutadiene	52.0	5.0	0.80	ug/kg	50.0		104	60-135	5	20	
opropylbenzene	48.2	2.0	0.54	ug/kg	50.0		96	75-130	3	20	
Isopropyltoluene	52.9	2.0	0.72	ug/kg	50.0		106	75-125	0.4	20	
Methylene chloride	42.4	20	6.5	ug/kg	50.0		85	55-135	1	20	
aphthalene	63.6	5.0	1.1	ug/kg	50.0		127	55-135	3	25	
Propylbenzene	47.1	2.0	0.61	ug/kg	50.0		94	70-130	4	20	
Styrene	52.0	2.0	0.58	ug/kg	50.0		104	75-130	2	20	
1,1,2-Tetrachloroethane	57.7	5.0	0.57	ug/kg	50.0		115	70-130	0.6	20	
1,2,2-Tetrachloroethane	49.2	2.0	0.86	ug/kg	50.0		98	55-140	0.04	30	
etrachloroethene	50.6	2.0	0.49	ug/kg	50.0		101	70-125	1	20	
Toluene	48.3	2.0	0.50	ug/kg	50.0		97	70-125	2	20	
2,3-Trichlorobenzene	54.3	5.0	1.0	ug/kg	50.0		109	60-130	2	20	
2,4-Trichlorobenzene	53.1	5.0	1.0	ug/kg	50.0		106	70-135	7	20	
1,1,1-Trichloroethane	56.9	2.0	0.70	ug/kg	50.0		114	65-135	1	20	
1,2-Trichloroethane	50.1	2.0	0.87	ug/kg	50.0		100	65-135	2	20	
ichloroethene	54.8	2.0	0.50	ug/kg	50.0		110	70-125	1	20	
Trichlorofluoromethane	61.0	5.0	0.54	ug/kg	50.0		122	60-145	1	25	
1,2,3-Trichloropropane	48.8	10	1.0	ug/kg	50.0		98	60-135	1	25	
2,4-Trimethylbenzene	51.0	2.0	0.78	ug/kg	50.0		102	70-125	1	20	
,3,5-Trimethylbenzene	51.8	2.0	0.63	ug/kg	50.0		104	70-125	1	20	
Vinyl chloride	40.6	5.0	0.91	ug/kg	50.0		81	55-135	0.05	25	
,p-Xylenes	96.4	2.0	0.80	ug/kg	100		96	70-125	0.4	20	
Xylene	49.4	2.0	0.50	ug/kg	50.0		99	70-125	0.8	20	
Surrogate: 4-Bromofluorobenzene	*44.5*			*ug/kg*	*50.0*		*89*	*80-120*			
urrogate: Dibromofluoromethane	*51.2*			*ug/kg*	*50.0*		*102*	*80-125*			
urrogate: Toluene-d8	*48.4*			*ug/kg*	*50.0*		*97*	*80-120*			

estAmerica Irvine

Lena Davidkova
Project Manager

The results pertain only to the samples tested in the laboratory. This report shall not be reproduced, except in full, without written permission from TestAmerica.

TestAmerica
THE LEADER IN ENVIRONMENTAL TESTING
17461 Derian Avenue. Suite 100, Irvine, CA 92614 (949) 261-1022 Fax:(949) 260-3297

SAIC - Brea - Chevron
590 West Central Avenue, Suite I
Brea, CA 92821-3034
Attention: Steve Targanyan

Project ID: CVX 1001654
601 S. Vail Ave. Montebello, CA
Report Number: ITL1567

Sampled: 12/15/10
Received: 12/15/10

METHOD BLANK/QC DATA

VOLATILE ORGANICS with OXYGENATES by GC/MS (EPA 5035/8260B)

Analyte	Result	Reporting Limit	MDL	Units	Spike Level	Source Result	%REC	%REC Limits	RPD	RPD Limit	Data Qualifiers
Batch: 10L2793 Extracted: 12/23/10											
Blank Analyzed: 12/23/2010 (10L2793-BLK1)											
Di-isopropyl Ether (DIPE)	ND	5.0	0.50	ug/kg							
Ethyl tert-Butyl Ether (ETBE)	ND	5.0	0.58	ug/kg							
Methyl-tert-butyl Ether (MTBE)	ND	5.0	1.0	ug/kg							
tert-Amyl Methyl Ether (TAME)	ND	5.0	0.64	ug/kg							
tert-Butanol (TBA)	ND	100	10	ug/kg							
Surrogate: 4-Bromofluorobenzene	*44.4*			*ug/kg*	*50.0*		*89*	*80-120*			
Surrogate: Dibromofluoromethane	*50.3*			*ug/kg*	*50.0*		*101*	*80-125*			
Surrogate: Toluene-d8	*48.1*			*ug/kg*	*50.0*		*96*	*80-120*			
LCS Analyzed: 12/23/2010 (10L2793-BS1)											
Di-isopropyl Ether (DIPE)	38.2	5.0	0.50	ug/kg	50.0		76	60-140			
Ethyl tert-Butyl Ether (ETBE)	46.2	5.0	0.58	ug/kg	50.0		92	60-140			
Methyl-tert-butyl Ether (MTBE)	46.8	5.0	1.0	ug/kg	50.0		94	60-140			
tert-Amyl Methyl Ether (TAME)	48.1	5.0	0.64	ug/kg	50.0		96	60-145			
tert-Butanol (TBA)	254	100	10	ug/kg	250		102	70-135			
Surrogate: 4-Bromofluorobenzene	*45.2*			*ug/kg*	*50.0*		*90*	*80-120*			
Surrogate: Dibromofluoromethane	*50.9*			*ug/kg*	*50.0*		*102*	*80-125*			
Surrogate: Toluene-d8	*47.3*			*ug/kg*	*50.0*		*95*	*80-120*			
LCS Dup Analyzed: 12/23/2010 (10L2793-BSD1)											
Di-isopropyl Ether (DIPE)	39.3	5.0	0.50	ug/kg	50.0		79	60-140	3	20	
Ethyl tert-Butyl Ether (ETBE)	47.7	5.0	0.58	ug/kg	50.0		95	60-140	3	20	
Methyl-tert-butyl Ether (MTBE)	48.8	5.0	1.0	ug/kg	50.0		98	60-140	4	25	
tert-Amyl Methyl Ether (TAME)	48.8	5.0	0.64	ug/kg	50.0		98	60-145	1	20	
tert-Butanol (TBA)	273	100	10	ug/kg	250		109	70-135	7	20	
Surrogate: 4-Bromofluorobenzene	*44.5*			*ug/kg*	*50.0*		*89*	*80-120*			
Surrogate: Dibromofluoromethane	*51.2*			*ug/kg*	*50.0*		*102*	*80-125*			
Surrogate: Toluene-d8	*48.4*			*ug/kg*	*50.0*		*97*	*80-120*			

TestAmerica Irvine

Lena Davidkova
Project Manager

The results pertain only to the samples tested in the laboratory. This report shall not be reproduced, except in full, without written permission from TestAmerica.

17461 Derian Avenue. Suite 100, Irvine, CA 92614 (949) 261-1022 Fax:(949) 260-3297

SAIC - Brea - Chevron
590 West Central Avenue, Suite I
Brea, CA 92821-3034
Attention: Steve Targanyan

Project ID: CVX 1001654
601 S. Vail Ave. Montebello, CA
Report Number: ITL1567

Sampled: 12/15/10
Received: 12/15/10

DATA QUALIFIERS AND DEFINITIONS

I	Estimated value. Analyte detected at a level less than the Reporting Limit (RL) and greater than or equal to the Method Detection Limit (MDL). The user of this data should be aware that this data is of limited reliability.
M1	The MS and/or MSD were above the acceptance limits due to sample matrix interference. See Blank Spike (LCS).
MNR1	There was no MS/MSD analyzed with this batch due to insufficient sample volume. See Blank Spike/Blank Spike Duplicate.
Z2	Surrogate recovery was above the acceptance limits. Data not impacted.
ZX	Due to sample matrix effects, the surrogate recovery was outside the acceptance limits.
ND	Analyte NOT DETECTED at or above the reporting limit or MDL, if MDL is specified.
RPD	Relative Percent Difference

ADDITIONAL COMMENTS

For 8260 analyses:

Due to the high water solubility of alcohols and ketones, the calibration criteria for these compounds is <30% RSD. The average % RSD of all compounds in the calibration is 15%, in accordance with EPA methods.

For GRO (C4-C12):

GRO (C4-C12) is quantitated against a gasoline standard. Quantitation begins immediately following the methanol peak.

For Volatile Fuel Hydrocarbons (C4-C12):

Volatile Fuel Hydrocarbons (C4-C12) are quantitated against a gasoline standard. Quantitation begins immediately before TBA-d9.

For Extractable Fuel Hydrocarbons (EFH, DRO, ORO) :

Unless otherwise noted, Extractable Fuel Hydrocarbons (EFH, DRO, ORO) are quantitated against a Diesel Fuel Standard.

estAmerica Irvine

Lena Davidkova
Project Manager

The results pertain only to the samples tested in the laboratory. This report shall not be reproduced, except in full, without written permission from TestAmerica.

17461 Derian Avenue. Suite 100, Irvine, CA 92614 (949) 261-1022 Fax:(949) 260-3297

SAIC - Brea - Chevron
590 West Central Avenue, Suite I
Brea, CA 92821-3034
Attention: Steve Targanyan

Project ID: CVX 1001654
601 S. Vail Ave. Montebello, CA
Report Number: ITL1567

Sampled: 12/15/10
Received: 12/15/10

Certification Summary

TestAmerica Irvine

Method	Matrix	Nelac	California
EPA 8015B	Soil	X	X
EPA 8260B	Soil	X	X
TPH by GC/MS	Soil	X	X

Nevada and NELAP provide analyte specific accreditations. Analyte specific information for TestAmerica may be obtained by contacting the laboratory or visiting our website at www.testamericainc.com

TestAmerica Irvine

Lena Davidkova
Project Manager

The results pertain only to the samples tested in the laboratory. This report shall not be reproduced, except in full, without written permission from TestAmerica.

TEST AMERICA CHAIN OF CUSTODY FORM

I7L1567

Chevron Environmental Management Company ■ 145 S. State College Boulevard, Suite 400 ■ Brea, CA 92821

COC 1 of 1

Chevron Site Number: 100-1660
Chevron Site Global ID: T0600370473
Chevron Site Address: 601 S. VAIL AVE
MONTE BELLO, CA
Chevron PM: John Porsley
Chevron PM Phone No.: (714) 671-3341
☐ Marketing Business Unit (MBU) Job
☐ Construction/Retail Job
Charge Code: NWRTB 1001654 -0- ___
NWRTB 00 SITE NUMBER -0- WBS

WBS ELEMENTS:
Site Assessment: **A1L** Remediation Implementation: **R5L**
Site Monitoring: **OML** Operation Maintenance & Monitoring: **M1L**

This is a LEGAL document. ALL fields must be filled out CORRECTLY and COMPLETELY.

Chevron Consultant: Science Applications Intl. Corp. (SAIC)
Address: 590 W. Central Ave, Suite I, Brea, CA 92821
Consultant Contact: STEVE TARGANYAN
Consultant Phone No.: (714) 257-6407
Consultant Project No.: 4661013R094.P16.011
Sampling Company: SAIC
Sampled By (PRINT): Greg Collins
Sampler Signature: [signature]

Lancaster Laboratories
Lancaster, PA
Lab Contact: Megan Moeller
Phone No.: (717)656-2300 Ext. 1246

Other Lab: TEST AMERICA CA

Temp. Blank Check: Time ___ Temp. ___

ANALYSES REQUIRED

Preservation Codes: H = HCl, T = Thiosulfate, N = HNO_3, B = NaOH, S = H_2SO_4, O = Other

Special Instructions: EDF REQ'D

SAMPLE ID: Field Point Name	Matrix	Top Depth	Date (yymmdd)	Sample Time	# of Containers	Container Type	EPA 8260B/GC/MS: TPH-G ☒ BTEX ☒ MTBE ☐ OXYGENATES ☐ HVOC ☐	EPA 8015B: GRO ☐ DRO ☐ ORO ☐ HC SCREEN ☐	EPA 8021B: BTEX ☐ MTBE ☐	EPA 6010 Ca, Fe, K, Mg, Mn, Na	EPA 6010/7000 TITLE 22 METALS ☐ TTLC ☐ STLC ☐	EPA 150.1 PH ☐ / EPA 310.1 ALKALINITY ☐	SM 2510B SPECIFIC CONDUCTIVITY	EPA 418.1 TRPH ☐ / EPA 413.1 OIL & GREASE ☐	EPA METHOD 8015M GRO, DRO, ORO		Notes / Comments
P-4	S	4	101215	1330	7	ENCORE/GLASS JAR	X								X		
P-5	S	4	101255	1355	7	ENCORE/GLASS JAR	X								X		
P-6	S	5	101255	1410	7	ENCORE/GLASS JAR	X								X		

SA 12/15/10 20:40

Relinquished By	Company	Date / Time:	Relinquished To	Company	Date / Time:
[signature]		12/15/10 1620	[signature]	TAI	12/15/10 1620
[signature]	TAI	12/15/10 1740			
			[signature]		12/15/10 17:40

Turnaround Time (TAT): Standard ☒ 24 Hours ☐ 48 Hours ☐ 72 Hours ☐ Other ☐

Sample Integrity: (Check by lab on arrival)
Custody Seals Intact: ___ On Ice: X Temp.: 3.9

22045

COC Revision 13 1/2/2008

TestAmerica
THE LEADER IN ENVIRONMENTAL TESTING
17461 Derian Avenue. Suite 100, Irvine, CA 92614 (949) 261-1022 Fax:(949) 260-3297

LABORATORY REPORT

Prepared For: SAIC - Brea - Chevron
590 West Central Avenue, Suite I
Brea, CA 92821-3034
Attention: Steve Targanyan

Project: CVX 1001654
601 S. Vail Ave. Montebello, CA

Sampled: 12/16/10
Received: 12/16/10
Issued: 12/29/10 12:45

NELAP #01108CA California ELAP#2706 CSDLAC #10256 AZ #AZ0671 NV #CA01531

The results listed within this Laboratory Report pertain only to the samples tested in the laboratory. The analyses contained in this report were performed in accordance with the applicable certifications as noted. All soil samples are reported on a wet weight basis unless otherwise noted in the report. This Laboratory Report is confidential and is intended for the sole use of TestAmerica and its client. This report shall not be reproduced, except in full, without written permission from TestAmerica. The Chain of Custody, 1 page, is included and is an integral part of this report.
This entire report was reviewed and approved for release.

SAMPLE CROSS REFERENCE

LABORATORY ID	CLIENT ID	MATRIX
ITL1686-01	P-7-S-5-101216	Soil

Reviewed By:

TestAmerica Irvine

Lena Davidkova
Project Manager

TestAmerica
THE LEADER IN ENVIRONMENTAL TESTING
17461 Derian Avenue. Suite 100, Irvine, CA 92614 (949) 261-1022 Fax:(949) 260-3297

SAIC - Brea - Chevron
590 West Central Avenue, Suite I
Brea, CA 92821-3034
Attention: Steve Targanyan

Project ID: CVX 1001654
601 S. Vail Ave. Montebello, CA
Report Number: ITL1686

Sampled: 12/16/10
Received: 12/16/10

EXTRACTABLE FUEL HYDROCARBONS (CADHS/8015B)

Analyte	Method	Batch	MDL Limit	Reporting Limit	Sample Result	Dilution Factor	Date Extracted	Date Analyzed	Data Qualifiers
Sample ID: ITL1686-01 (P-7-S-5-101216 - Soil)									
Reporting Units: mg/kg									
DRO (C13-C22)	EPA 8015B	10L2294	3.5	5.0	ND	1	12/21/10	12/21/10	
ORO (C23-C40)	EPA 8015B	10L2294	3.5	5.0	ND	1	12/21/10	12/21/10	
EFH (C13 - C40)	EPA 8015B	10L2294	3.5	5.0	ND	1	12/21/10	12/21/10	
Surrogate: n-Octacosane (40-140%)					*67 %*				

TestAmerica Irvine

Lena Davidkova
Project Manager

The results pertain only to the samples tested in the laboratory. This report shall not be reproduced, except in full, without written permission from TestAmerica.

TestAmerica
THE LEADER IN ENVIRONMENTAL TESTING
17461 Derian Avenue. Suite 100, Irvine, CA 92614 (949) 261-1022 Fax:(949) 260-3297

SAIC - Brea - Chevron
590 West Central Avenue, Suite I
Brea, CA 92821-3034
Attention: Steve Targanyan

Project ID: CVX 1001654
601 S. Vail Ave. Montebello, CA
Report Number: ITL1686

Sampled: 12/16/10
Received: 12/16/10

VOLATILE FUEL HYDROCARBONS (EPA 5035/CADHS Mod. 8015)

Analyte	Method	Batch	MDL Limit	Reporting Limit	Sample Result	Dilution Factor	Date Extracted	Date Analyzed	Data Qualifiers
ample ID: ITL1686-01 (P-7-S-5-101216 - Soil) - cont.									
Reporting Units: mg/kg									
GRO (C4 - C12)	EPA 8015B	10L2388	0.12	0.32	ND	0.79	12/17/10	12/21/10	
urrogate: 4-BFB (FID) (65-140%)					*109 %*				

estAmerica Irvine

Lena Davidkova
Project Manager

The results pertain only to the samples tested in the laboratory. This report shall not be reproduced, except in full, without written permission from TestAmerica.

TestAmerica
THE LEADER IN ENVIRONMENTAL TESTING
17461 Derian Avenue. Suite 100, Irvine, CA 92614 (949) 261-1022 Fax:(949) 260-3297

SAIC - Brea - Chevron
590 West Central Avenue, Suite I
Brea, CA 92821-3034
Attention: Steve Targanyan

Project ID: CVX 1001654
601 S. Vail Ave. Montebello, CA
Report Number: ITL1686

Sampled: 12/16/10
Received: 12/16/10

VOLATILE FUEL HYDROCARBONS BY GC/MS (EPA 5035/CA LUFT)

Analyte	Method	Batch	MDL Limit	Reporting Limit	Sample Result	Dilution Factor	Date Extracted	Date Analyzed	Data Qualifiers
Sample ID: ITL1686-01 (P-7-S-5-101216 - Soil)									
Reporting Units: ug/kg									
Volatile Fuel Hydrocarbons (C4-C12)	TPH by GC/MS	10L3040	47	78	ND	0.778	12/17/10	12/29/10	
Surrogate: Dibromofluoromethane (80-125%)					*106 %*				
Surrogate: Toluene-d8 (80-120%)					*97 %*				
Surrogate: 4-Bromofluorobenzene (80-120%)					*90 %*				

TestAmerica Irvine

Lena Davidkova
Project Manager

The results pertain only to the samples tested in the laboratory. This report shall not be reproduced, except in full, without written permission from TestAmerica.

TestAmerica
THE LEADER IN ENVIRONMENTAL TESTING
17461 Derian Avenue. Suite 100, Irvine, CA 92614 (949) 261-1022 Fax:(949) 260-3297

SAIC - Brea - Chevron
590 West Central Avenue, Suite 1
Brea, CA 92821-3034
Attention: Steve Targanyan

Project ID: CVX 1001654
601 S. Vail Ave. Montebello, CA
Report Number: ITL1686

Sampled: 12/16/10
Received: 12/16/10

VOLATILE ORGANICS with OXYGENATES by GC/MS (EPA 5035/8260B)

Analyte	Method	Batch	MDL Limit	Reporting Limit	Sample Result	Dilution Factor	Date Extracted	Date Analyzed	Data Qualifiers
ımple ID: ITL1686-01 (P-7-S-5-101216 - Soil)									
Reporting Units: ug/kg									
Benzene	EPA 8260B	10L3040	0.39	1.6	ND	0.778	12/17/10	12/29/10	
romobenzene	EPA 8260B	10L3040	0.65	3.9	ND	0.778	12/17/10	12/29/10	
Bromochloromethane	EPA 8260B	10L3040	0.70	3.9	ND	0.778	12/17/10	12/29/10	
Bromodichloromethane	EPA 8260B	10L3040	0.39	1.6	ND	0.778	12/17/10	12/29/10	
romoform	EPA 8260B	10L3040	0.62	3.9	ND	0.778	12/17/10	12/29/10	
romomethane	EPA 8260B	10L3040	0.72	3.9	ND	0.778	12/17/10	12/29/10	
n-Butylbenzene	EPA 8260B	10L3040	0.56	3.9	ND	0.778	12/17/10	12/29/10	
c-Butylbenzene	EPA 8260B	10L3040	0.52	3.9	ND	0.778	12/17/10	12/29/10	
rt-Butylbenzene	EPA 8260B	10L3040	0.48	3.9	ND	0.778	12/17/10	12/29/10	
Carbon tetrachloride	EPA 8260B	10L3040	0.39	3.9	ND	0.778	12/17/10	12/29/10	C
Chlorobenzene	EPA 8260B	10L3040	0.40	1.6	ND	0.778	12/17/10	12/29/10	
ıloroethane	EPA 8260B	10L3040	1.2	3.9	ND	0.778	12/17/10	12/29/10	
loroform	EPA 8260B	10L3040	0.39	1.6	ND	0.778	12/17/10	12/29/10	
Chloromethane	EPA 8260B	10L3040	0.78	3.9	ND	0.778	12/17/10	12/29/10	
Chlorotoluene	EPA 8260B	10L3040	0.68	3.9	ND	0.778	12/17/10	12/29/10	
Chlorotoluene	EPA 8260B	10L3040	0.58	3.9	ND	0.778	12/17/10	12/29/10	
1,2-Dibromo-3-chloropropane	EPA 8260B	10L3040	1.2	3.9	ND	0.778	12/17/10	12/29/10	
Dibromochloromethane	EPA 8260B	10L3040	0.54	1.6	ND	0.778	12/17/10	12/29/10	C
2-Dibromoethane (EDB)	EPA 8260B	10L3040	0.62	1.6	ND	0.778	12/17/10	12/29/10	
Dibromomethane	EPA 8260B	10L3040	0.70	1.6	ND	0.778	12/17/10	12/29/10	
1,2-Dichlorobenzene	EPA 8260B	10L3040	0.74	1.6	ND	0.778	12/17/10	12/29/10	
3-Dichlorobenzene	EPA 8260B	10L3040	0.65	1.6	ND	0.778	12/17/10	12/29/10	
4-Dichlorobenzene	EPA 8260B	10L3040	0.73	1.6	ND	0.778	12/17/10	12/29/10	
Dichlorodifluoromethane	EPA 8260B	10L3040	1.2	3.9	ND	0.778	12/17/10	12/29/10	
1-Dichloroethane	EPA 8260B	10L3040	0.39	1.6	ND	0.778	12/17/10	12/29/10	
2-Dichloroethane	EPA 8260B	10L3040	0.62	1.6	ND	0.778	12/17/10	12/29/10	
1,1-Dichloroethene	EPA 8260B	10L3040	0.47	3.9	ND	0.778	12/17/10	12/29/10	
cis-1,2-Dichloroethene	EPA 8260B	10L3040	0.65	1.6	ND	0.778	12/17/10	12/29/10	
ıns-1,2-Dichloroethene	EPA 8260B	10L3040	0.54	1.6	ND	0.778	12/17/10	12/29/10	
ı,2-Dichloropropane	EPA 8260B	10L3040	0.62	1.6	ND	0.778	12/17/10	12/29/10	
1,3-Dichloropropane	EPA 8260B	10L3040	0.49	1.6	ND	0.778	12/17/10	12/29/10	
2-Dichloropropane	EPA 8260B	10L3040	0.47	1.6	ND	0.778	12/17/10	12/29/10	
s-1,3-Dichloropropene	EPA 8260B	10L3040	0.34	1.6	ND	0.778	12/17/10	12/29/10	
trans-1,3-Dichloropropene	EPA 8260B	10L3040	0.47	1.6	ND	0.778	12/17/10	12/29/10	
1-Dichloropropene	EPA 8260B	10L3040	0.31	1.6	ND	0.778	12/17/10	12/29/10	
hylbenzene	EPA 8260B	10L3040	0.39	1.6	ND	0.778	12/17/10	12/29/10	
Hexachlorobutadiene	EPA 8260B	10L3040	0.62	3.9	ND	0.778	12/17/10	12/29/10	
Isopropylbenzene	EPA 8260B	10L3040	0.42	1.6	ND	0.778	12/17/10	12/29/10	
Isopropyltoluene	EPA 8260B	10L3040	0.56	1.6	ND	0.778	12/17/10	12/29/10	
ethylene chloride	EPA 8260B	10L3040	5.1	16	ND	0.778	12/17/10	12/29/10	
Naphthalene	EPA 8260B	10L3040	0.86	3.9	ND	0.778	12/17/10	12/29/10	

estAmerica Irvine

Lena Davidkova
Project Manager

The results pertain only to the samples tested in the laboratory. This report shall not be reproduced, except in full, without written permission from TestAmerica.

TestAmerica
THE LEADER IN ENVIRONMENTAL TESTING
17461 Derian Avenue. Suite 100, Irvine, CA 92614 (949) 261-1022 Fax:(949) 260-3297

SAIC - Brea - Chevron
590 West Central Avenue, Suite I
Brea, CA 92821-3034
Attention: Steve Targanyan

Project ID: CVX 1001654
601 S. Vail Ave. Montebello, CA
Report Number: ITL1686

Sampled: 12/16/10
Received: 12/16/10

VOLATILE ORGANICS with OXYGENATES by GC/MS (EPA 5035/8260B)

Analyte	Method	Batch	MDL Limit	Reporting Limit	Sample Result	Dilution Factor	Date Extracted	Date Analyzed	Data Qualifiers
Sample ID: ITL1686-01 (P-7-S-5-101216 - Soil) - cont.									
Reporting Units: ug/kg									
n-Propylbenzene	EPA 8260B	10L3040	0.47	1.6	ND	0.778	12/17/10	12/29/10	
Styrene	EPA 8260B	10L3040	0.45	1.6	ND	0.778	12/17/10	12/29/10	
1,1,1,2-Tetrachloroethane	EPA 8260B	10L3040	0.44	3.9	ND	0.778	12/17/10	12/29/10	
1,1,2,2-Tetrachloroethane	EPA 8260B	10L3040	0.67	1.6	ND	0.778	12/17/10	12/29/10	
Tetrachloroethene	EPA 8260B	10L3040	0.38	1.6	ND	0.778	12/17/10	12/29/10	
Toluene	EPA 8260B	10L3040	0.39	1.6	ND	0.778	12/17/10	12/29/10	
1,2,3-Trichlorobenzene	EPA 8260B	10L3040	0.78	3.9	ND	0.778	12/17/10	12/29/10	
1,2,4-Trichlorobenzene	EPA 8260B	10L3040	0.78	3.9	ND	0.778	12/17/10	12/29/10	
1,1,1-Trichloroethane	EPA 8260B	10L3040	0.54	1.6	ND	0.778	12/17/10	12/29/10	
1,1,2-Trichloroethane	EPA 8260B	10L3040	0.68	1.6	ND	0.778	12/17/10	12/29/10	
Trichloroethene	EPA 8260B	10L3040	0.39	1.6	ND	0.778	12/17/10	12/29/10	
Trichlorofluoromethane	EPA 8260B	10L3040	0.42	3.9	ND	0.778	12/17/10	12/29/10	
1,2,3-Trichloropropane	EPA 8260B	10L3040	0.78	7.8	ND	0.778	12/17/10	12/29/10	
1,2,4-Trimethylbenzene	EPA 8260B	10L3040	0.61	1.6	ND	0.778	12/17/10	12/29/10	
1,3,5-Trimethylbenzene	EPA 8260B	10L3040	0.49	1.6	ND	0.778	12/17/10	12/29/10	
Vinyl chloride	EPA 8260B	10L3040	0.71	3.9	ND	0.778	12/17/10	12/29/10	
m,p-Xylenes	EPA 8260B	10L3040	0.62	1.6	ND	0.778	12/17/10	12/29/10	
o-Xylene	EPA 8260B	10L3040	0.39	1.6	ND	0.778	12/17/10	12/29/10	
Xylenes, Total	EPA 8260B	10L3040	1.0	3.1	ND	0.778	12/17/10	12/29/10	
Di-isopropyl Ether (DIPE)	EPA 8260B	10L3040	0.39	3.9	ND	0.778	12/17/10	12/29/10	
Ethyl tert-Butyl Ether (ETBE)	EPA 8260B	10L3040	0.45	3.9	ND	0.778	12/17/10	12/29/10	
Methyl-tert-butyl Ether (MTBE)	EPA 8260B	10L3040	0.78	3.9	ND	0.778	12/17/10	12/29/10	
tert-Amyl Methyl Ether (TAME)	EPA 8260B	10L3040	0.50	3.9	ND	0.778	12/17/10	12/29/10	
tert-Butanol (TBA)	EPA 8260B	10L3040	7.8	78	ND	0.778	12/17/10	12/29/10	
Surrogate: 4-Bromofluorobenzene (80-120%)					*90 %*				
Surrogate: Dibromofluoromethane (80-125%)					*106 %*				
Surrogate: Toluene-d8 (80-120%)					*97 %*				

TestAmerica Irvine

Lena Davidkova
Project Manager

The results pertain only to the samples tested in the laboratory. This report shall not be reproduced, except in full, without written permission from TestAmerica.

TestAmerica
THE LEADER IN ENVIRONMENTAL TESTING
17461 Derian Avenue. Suite 100, Irvine, CA 92614 (949) 261-1022 Fax:(949) 260-3297

SAIC - Brea - Chevron
590 West Central Avenue, Suite I
Brea, CA 92821-3034
Attention: Steve Targanyan

Project ID: CVX 1001654
601 S. Vail Ave. Montebello, CA
Report Number: ITL1686

Sampled: 12/16/10
Received: 12/16/10

SHORT HOLD TIME DETAIL REPORT

	Hold Time (in days)	Date/Time Sampled	Date/Time Received	Date/Time Extracted	Date/Time Analyzed
Sample ID: P-7-S-5-101216 (ITL1686-01) - Soil					
EPA 8015B	2	12/16/2010 13:00	12/16/2010 16:50	12/17/2010 14:06	12/21/2010 01:37
EPA 8260B	2	12/16/2010 13:00	12/16/2010 16:50	12/17/2010 14:06	12/29/2010 03:44
TPH by GC/MS	2	12/16/2010 13:00	12/16/2010 16:50	12/17/2010 14:06	12/29/2010 03:44

TestAmerica Irvine

Lena Davidkova
Project Manager

The results pertain only to the samples tested in the laboratory. This report shall not be reproduced, except in full, without written permission from TestAmerica.

TestAmerica
THE LEADER IN ENVIRONMENTAL TESTING
17461 Derian Avenue. Suite 100, Irvine, CA 92614 (949) 261-1022 Fax:(949) 260-3297

SAIC - Brea - Chevron
590 West Central Avenue, Suite I
Brea, CA 92821-3034
Attention: Steve Targanyan

Project ID: CVX 1001654
601 S. Vail Ave. Montebello, CA
Report Number: ITL1686

Sampled: 12/16/10
Received: 12/16/10

METHOD BLANK/QC DATA

EXTRACTABLE FUEL HYDROCARBONS (CADHS/8015B)

Analyte	Result	Reporting Limit	MDL	Units	Spike Level	Source Result	%REC	%REC Limits	RPD	RPD Limit	Data Qualifiers
Batch: 10L2294 Extracted: 12/21/10											
Blank Analyzed: 12/21/2010 (10L2294-BLK1)											
DRO (C13-C22)	ND	5.0	3.5	mg/kg							
ORO (C23-C40)	ND	5.0	3.5	mg/kg							
EFH (C13 - C40)	ND	5.0	3.5	mg/kg							
EFH (C10 - C28)	ND	5.0	3.5	mg/kg							
Surrogate: n-Octacosane	*3.99*			*mg/kg*	*6.67*		*60*	*40-140*			
LCS Analyzed: 12/21/2010 (10L2294-BS1)											
EFH (C10 - C28)	20.2	5.0	3.5	mg/kg	33.3		60	45-115			
Surrogate: n-Octacosane	*4.07*			*mg/kg*	*6.67*		*61*	*40-140*			
Matrix Spike Analyzed: 12/21/2010 (10L2294-MS1)						**Source: ITL1832-06**					
EFH (C10 - C28)	21.6	5.0	3.5	mg/kg	33.3	ND	65	40-120			
Surrogate: n-Octacosane	*4.01*			*mg/kg*	*6.67*		*60*	*40-140*			
Matrix Spike Dup Analyzed: 12/21/2010 (10L2294-MSD1)						**Source: ITL1832-06**					
EFH (C10 - C28)	23.2	5.0	3.5	mg/kg	33.3	ND	70	40-120	7	30	
Surrogate: n-Octacosane	*4.32*			*mg/kg*	*6.67*		*65*	*40-140*			

TestAmerica Irvine

Lena Davidkova
Project Manager

The results pertain only to the samples tested in the laboratory. This report shall not be reproduced, except in full, without written permission from TestAmerica.

TestAmerica
THE LEADER IN ENVIRONMENTAL TESTING
17461 Derian Avenue. Suite 100, Irvine, CA 92614 (949) 261-1022 Fax:(949) 260-3297

SAIC - Brea - Chevron
590 West Central Avenue, Suite I
Brea, CA 92821-3034
Attention: Steve Targanyan

Project ID: CVX 1001654
601 S. Vail Ave. Montebello, CA
Report Number: ITL1686

Sampled: 12/16/10
Received: 12/16/10

METHOD BLANK/QC DATA

VOLATILE FUEL HYDROCARBONS (EPA 5035/CADHS Mod. 8015)

Analyte	Result	Reporting Limit	MDL	Units	Spike Level	Source Result	%REC	%REC Limits	RPD	RPD Limit	Data Qualifiers
Batch: 10L2388 Extracted: 12/20/10											
Blank Analyzed: 12/20/2010 (10L2388-BLK1)											
GRO (C4 - C12)	ND	0.40	0.15	mg/kg							
Surrogate: 4-BFB (FID)	*0.0219*			*mg/kg*	*0.0200*		*110*	*65-140*			
CS Analyzed: 12/20/2010 (10L2388-BS1)											**MNR1**
GRO (C4 - C12)	1.58	0.40	0.15	mg/kg	1.60		99	70-135			
Surrogate: 4-BFB (FID)	*0.0384*			*mg/kg*	*0.0200*		*192*	*65-140*			*Z2*
CS Dup Analyzed: 12/20/2010 (10L2388-BSD1)											
GRO (C4 - C12)	1.58	0.40	0.15	mg/kg	1.60		99	70-135	0.2	20	
Surrogate: 4-BFB (FID)	*0.0384*			*mg/kg*	*0.0200*		*192*	*65-140*			*Z2*

TestAmerica Irvine

Lena Davidkova
Project Manager

The results pertain only to the samples tested in the laboratory. This report shall not be reproduced, except in full, without written permission from TestAmerica.

TestAmerica
THE LEADER IN ENVIRONMENTAL TESTING
17461 Derian Avenue. Suite 100, Irvine, CA 92614 (949) 261-1022 Fax:(949) 260-3297

SAIC - Brea - Chevron
590 West Central Avenue, Suite I
Brea, CA 92821-3034
Attention: Steve Targanyan

Project ID: CVX 1001654
601 S. Vail Ave. Montebello, CA
Report Number: ITL1686

Sampled: 12/16/10
Received: 12/16/10

METHOD BLANK/QC DATA

VOLATILE FUEL HYDROCARBONS BY GC/MS (EPA 5035/CA LUFT)

Analyte	Result	Reporting Limit	MDL	Units	Spike Level	Source Result	%REC	%REC Limits	RPD	RPD Limit	Data Qualifiers
Batch: 10L3040 Extracted: 12/28/10											
Blank Analyzed: 12/28/2010 (10L3040-BLK1)											
Volatile Fuel Hydrocarbons (C4-C12)	ND	100	60	ug/kg							
Surrogate: Dibromofluoromethane	*55.1*			*ug/kg*	*50.0*		*110*	*80-125*			
Surrogate: Toluene-d8	*48.6*			*ug/kg*	*50.0*		*97*	*80-120*			
Surrogate: 4-Bromofluorobenzene	*46.9*			*ug/kg*	*50.0*		*94*	*80-120*			
LCS Analyzed: 12/28/2010 (10L3040-BS2)											
Volatile Fuel Hydrocarbons (C4-C12)	677	100	60	ug/kg	1000		68	60-135			
Surrogate: Dibromofluoromethane	*54.5*			*ug/kg*	*50.0*		*109*	*80-125*			
Surrogate: Toluene-d8	*49.9*			*ug/kg*	*50.0*		*100*	*80-120*			
Surrogate: 4-Bromofluorobenzene	*46.8*			*ug/kg*	*50.0*		*94*	*80-120*			
Matrix Spike Analyzed: 12/28/2010 (10L3040-MS1)						**Source: ITL2537-02**					
Volatile Fuel Hydrocarbons (C4-C12)	2150	100	60	ug/kg	3440	ND	63	50-140			
Surrogate: Dibromofluoromethane	*53.2*			*ug/kg*	*49.8*		*107*	*80-125*			
Surrogate: Toluene-d8	*50.4*			*ug/kg*	*49.8*		*101*	*80-120*			
Surrogate: 4-Bromofluorobenzene	*49.9*			*ug/kg*	*49.8*		*100*	*80-120*			
Matrix Spike Dup Analyzed: 12/28/2010 (10L3040-MSD1)						**Source: ITL2537-02**					
Volatile Fuel Hydrocarbons (C4-C12)	2000	95	57	ug/kg	3260	ND	61	50-140	7	25	
Surrogate: Dibromofluoromethane	*51.5*			*ug/kg*	*47.3*		*109*	*80-125*			
Surrogate: Toluene-d8	*47.6*			*ug/kg*	*47.3*		*101*	*80-120*			
Surrogate: 4-Bromofluorobenzene	*45.2*			*ug/kg*	*47.3*		*96*	*80-120*			

TestAmerica Irvine

Lena Davidkova
Project Manager

The results pertain only to the samples tested in the laboratory. This report shall not be reproduced, except in full, without written permission from TestAmerica.

TestAmerica
THE LEADER IN ENVIRONMENTAL TESTING
17461 Derian Avenue. Suite 100, Irvine, CA 92614 (949) 261-1022 Fax:(949) 260-3297

SAIC - Brea - Chevron
590 West Central Avenue, Suite I
Brea, CA 92821-3034
Attention: Steve Targanyan

Project ID: CVX 1001654
601 S. Vail Ave. Montebello, CA
Report Number: ITL1686

Sampled: 12/16/10
Received: 12/16/10

METHOD BLANK/QC DATA

VOLATILE ORGANICS with OXYGENATES by GC/MS (EPA 5035/8260B)

Analyte	Result	Reporting Limit	MDL	Units	Spike Level	Source Result	%REC	%REC Limits	RPD	RPD Limit	Data Qualifiers
Batch: 10L3040 Extracted: 12/28/10											
lank Analyzed: 12/28/2010 (10L3040-BLK1)											
Benzene	ND	2.0	0.50	ug/kg							
Bromobenzene	ND	5.0	0.84	ug/kg							
omochloromethane	ND	5.0	0.90	ug/kg							
omodichloromethane	ND	2.0	0.50	ug/kg							
Bromoform	ND	5.0	0.80	ug/kg							
omomethane	ND	5.0	0.92	ug/kg							
Butylbenzene	ND	5.0	0.72	ug/kg							
sec-Butylbenzene	ND	5.0	0.67	ug/kg							
tert-Butylbenzene	ND	5.0	0.62	ug/kg							
arbon tetrachloride	ND	5.0	0.50	ug/kg							
hlorobenzene	ND	2.0	0.52	ug/kg							
Chloroethane	ND	5.0	1.5	ug/kg							
hloroform	ND	2.0	0.50	ug/kg							
hloromethane	ND	5.0	1.0	ug/kg							
2-Chlorotoluene	ND	5.0	0.87	ug/kg							
Chlorotoluene	ND	5.0	0.74	ug/kg							
2-Dibromo-3-chloropropane	ND	5.0	1.5	ug/kg							
Dibromochloromethane	ND	2.0	0.70	ug/kg							
1,2-Dibromoethane (EDB)	ND	2.0	0.80	ug/kg							
bromomethane	ND	2.0	0.90	ug/kg							
,2-Dichlorobenzene	ND	2.0	0.95	ug/kg							
1,3-Dichlorobenzene	ND	2.0	0.84	ug/kg							
4-Dichlorobenzene	ND	2.0	0.94	ug/kg							
chlorodifluoromethane	ND	5.0	1.5	ug/kg							
1,1-Dichloroethane	ND	2.0	0.50	ug/kg							
2-Dichloroethane	ND	2.0	0.80	ug/kg							
1-Dichloroethene	ND	5.0	0.60	ug/kg							
cis-1,2-Dichloroethene	ND	2.0	0.83	ug/kg							
trans-1,2-Dichloroethene	ND	2.0	0.70	ug/kg							
2-Dichloropropane	ND	2.0	0.80	ug/kg							
3-Dichloropropane	ND	2.0	0.63	ug/kg							
2,2-Dichloropropane	ND	2.0	0.60	ug/kg							
-1,3-Dichloropropene	ND	2.0	0.44	ug/kg							
ns-1,3-Dichloropropene	ND	2.0	0.61	ug/kg							
1,1-Dichloropropene	ND	2.0	0.40	ug/kg							

estAmerica Irvine

Lena Davidkova
Project Manager

The results pertain only to the samples tested in the laboratory. This report shall not be reproduced, except in full, without written permission from TestAmerica.

TestAmerica
THE LEADER IN ENVIRONMENTAL TESTING
17461 Derian Avenue. Suite 100, Irvine, CA 92614 (949) 261-1022 Fax:(949) 260-3297

SAIC - Brea - Chevron
590 West Central Avenue, Suite I
Brea, CA 92821-3034
Attention: Steve Targanyan

Project ID: CVX 1001654
601 S. Vail Ave. Montebello, CA
Report Number: ITL1686

Sampled: 12/16/10
Received: 12/16/10

METHOD BLANK/QC DATA

VOLATILE ORGANICS with OXYGENATES by GC/MS (EPA 5035/8260B)

Analyte	Result	Reporting Limit	MDL	Units	Spike Level	Source Result	%REC	%REC Limits	RPD	RPD Limit	Data Qualifiers
Batch: 10L3040 Extracted: 12/28/10											
Blank Analyzed: 12/28/2010 (10L3040-BLK1)											
Ethylbenzene	ND	2.0	0.50	ug/kg							
Hexachlorobutadiene	ND	5.0	0.80	ug/kg							
Isopropylbenzene	ND	2.0	0.54	ug/kg							
p-Isopropyltoluene	ND	2.0	0.72	ug/kg							
Methylene chloride	ND	20	6.5	ug/kg							
Naphthalene	ND	5.0	1.1	ug/kg							
n-Propylbenzene	ND	2.0	0.61	ug/kg							
Styrene	ND	2.0	0.58	ug/kg							
1,1,1,2-Tetrachloroethane	ND	5.0	0.57	ug/kg							
1,1,2,2-Tetrachloroethane	ND	2.0	0.86	ug/kg							
Tetrachloroethene	ND	2.0	0.49	ug/kg							
Toluene	ND	2.0	0.50	ug/kg							
1,2,3-Trichlorobenzene	ND	5.0	1.0	ug/kg							
1,2,4-Trichlorobenzene	ND	5.0	1.0	ug/kg							
1,1,1-Trichloroethane	ND	2.0	0.70	ug/kg							
1,1,2-Trichloroethane	ND	2.0	0.87	ug/kg							
Trichloroethene	ND	2.0	0.50	ug/kg							
Trichlorofluoromethane	ND	5.0	0.54	ug/kg							
1,2,3-Trichloropropane	ND	10	1.0	ug/kg							
1,2,4-Trimethylbenzene	ND	2.0	0.78	ug/kg							
1,3,5-Trimethylbenzene	ND	2.0	0.63	ug/kg							
Vinyl chloride	ND	5.0	0.91	ug/kg							
m,p-Xylenes	ND	2.0	0.80	ug/kg							
o-Xylene	ND	2.0	0.50	ug/kg							
Xylenes, Total	ND	4.0	1.3	ug/kg							
Di-isopropyl Ether (DIPE)	ND	5.0	0.50	ug/kg							
Ethyl tert-Butyl Ether (ETBE)	ND	5.0	0.58	ug/kg							
Methyl-tert-butyl Ether (MTBE)	ND	5.0	1.0	ug/kg							
tert-Amyl Methyl Ether (TAME)	ND	5.0	0.64	ug/kg							
tert-Butanol (TBA)	ND	100	10	ug/kg							
Surrogate: 4-Bromofluorobenzene	*46.9*			*ug/kg*	*50.0*		*94*	*80-120*			
Surrogate: Dibromofluoromethane	*55.1*			*ug/kg*	*50.0*		*110*	*80-125*			
Surrogate: Toluene-d8	*48.6*			*ug/kg*	*50.0*		*97*	*80-120*			

TestAmerica Irvine

Lena Davidkova
Project Manager

The results pertain only to the samples tested in the laboratory. This report shall not be reproduced, except in full, without written permission from TestAmerica.

TestAmerica
THE LEADER IN ENVIRONMENTAL TESTING
17461 Derian Avenue. Suite 100, Irvine, CA 92614 (949) 261-1022 Fax:(949) 260-3297

SAIC - Brea - Chevron
590 West Central Avenue, Suite I
Brea, CA 92821-3034
Attention: Steve Targanyan

Project ID: CVX 1001654
601 S. Vail Ave. Montebello, CA
Report Number: ITL1686

Sampled: 12/16/10
Received: 12/16/10

METHOD BLANK/QC DATA

VOLATILE ORGANICS with OXYGENATES by GC/MS (EPA 5035/8260B)

Analyte	Result	Reporting Limit	MDL	Units	Spike Level	Source Result	%REC	%REC Limits	RPD	RPD Limit	Data Qualifiers
Batch: 10L3040 Extracted: 12/28/10											
CS Analyzed: 12/28/2010 (10L3040-BS1)											
Benzene	41.3	2.0	0.50	ug/kg	50.0		83	65-120			
Bromobenzene	48.1	5.0	0.84	ug/kg	50.0		96	75-120			
romochloromethane	51.5	5.0	0.90	ug/kg	50.0		103	70-135			
romodichloromethane	59.3	2.0	0.50	ug/kg	50.0		119	70-135			
Bromoform	57.1	5.0	0.80	ug/kg	50.0		114	55-135			
romomethane	44.4	5.0	0.92	ug/kg	50.0		89	60-145			
Butylbenzene	44.3	5.0	0.72	ug/kg	50.0		89	70-130			
sec-Butylbenzene	48.5	5.0	0.67	ug/kg	50.0		97	70-125			
tert-Butylbenzene	49.4	5.0	0.62	ug/kg	50.0		99	70-125			
arbon tetrachloride	68.1	5.0	0.50	ug/kg	50.0		136	65-140			
hlorobenzene	47.6	2.0	0.52	ug/kg	50.0		95	75-120			
Chloroethane	40.4	5.0	1.5	ug/kg	50.0		81	60-140			
loroform	51.5	2.0	0.50	ug/kg	50.0		103	70-130			
loromethane	38.1	5.0	1.0	ug/kg	50.0		76	45-145			
2-Chlorotoluene	44.8	5.0	0.87	ug/kg	50.0		90	70-125			
Chlorotoluene	46.7	5.0	0.74	ug/kg	50.0		93	75-125			
2-Dibromo-3-chloropropane	59.5	5.0	1.5	ug/kg	50.0		119	50-135			
Dibromochloromethane	64.9	2.0	0.70	ug/kg	50.0		130	65-140			
1,2-Dibromoethane (EDB)	51.1	2.0	0.80	ug/kg	50.0		102	70-130			
ibromomethane	53.0	2.0	0.90	ug/kg	50.0		106	70-130			
2-Dichlorobenzene	52.5	2.0	0.95	ug/kg	50.0		105	75-120			
1,3-Dichlorobenzene	51.0	2.0	0.84	ug/kg	50.0		102	75-125			
4-Dichlorobenzene	52.5	2.0	0.94	ug/kg	50.0		105	75-120			
ichlorodifluoromethane	49.7	5.0	1.5	ug/kg	50.0		99	35-160			
1,1-Dichloroethane	47.5	2.0	0.50	ug/kg	50.0		95	70-130			
2-Dichloroethane	62.4	2.0	0.80	ug/kg	50.0		125	60-140			
1-Dichloroethene	44.0	5.0	0.60	ug/kg	50.0		88	70-125			
cis-1,2-Dichloroethene	46.8	2.0	0.83	ug/kg	50.0		94	70-125			
trans-1,2-Dichloroethene	45.0	2.0	0.70	ug/kg	50.0		90	70-125			
2-Dichloropropane	45.1	2.0	0.80	ug/kg	50.0		90	70-130			
3-Dichloropropane	47.2	2.0	0.63	ug/kg	50.0		94	70-125			
2,2-Dichloropropane	61.6	2.0	0.60	ug/kg	50.0		123	60-145			
-1,3-Dichloropropene	49.5	2.0	0.44	ug/kg	50.0		99	75-125			
ns-1,3-Dichloropropene	60.1	2.0	0.61	ug/kg	50.0		120	70-135			
1,1-Dichloropropene	46.0	2.0	0.40	ug/kg	50.0		92	70-130			

estAmerica Irvine

Lena Davidkova
Project Manager

The results pertain only to the samples tested in the laboratory. This report shall not be reproduced, except in full, without written permission from TestAmerica.

TestAmerica
THE LEADER IN ENVIRONMENTAL TESTING
17461 Derian Avenue. Suite 100, Irvine, CA 92614 (949) 261-1022 Fax:(949) 260-3297

SAIC - Brea - Chevron
590 West Central Avenue, Suite I
Brea, CA 92821-3034
Attention: Steve Targanyan

Project ID: CVX 1001654
601 S. Vail Ave. Montebello, CA
Report Number: ITL1686

Sampled: 12/16/10
Received: 12/16/10

METHOD BLANK/QC DATA

VOLATILE ORGANICS with OXYGENATES by GC/MS (EPA 5035/8260B)

Analyte	Result	Reporting Limit	MDL	Units	Spike Level	Source Result	%REC	%REC Limits	RPD	RPD Limit	Data Qualifiers
Batch: 10L3040 Extracted: 12/28/10											
LCS Analyzed: 12/28/2010 (10L3040-BS1)											
Ethylbenzene	47.1	2.0	0.50	ug/kg	50.0		94	70-125			
Hexachlorobutadiene	48.6	5.0	0.80	ug/kg	50.0		97	60-135			
Isopropylbenzene	45.9	2.0	0.54	ug/kg	50.0		92	75-130			
p-Isopropyltoluene	49.7	2.0	0.72	ug/kg	50.0		99	75-125			
Methylene chloride	41.1	20	6.5	ug/kg	50.0		82	55-135			
Naphthalene	57.2	5.0	1.1	ug/kg	50.0		114	55-135			
n-Propylbenzene	43.7	2.0	0.61	ug/kg	50.0		87	70-130			
Styrene	48.5	2.0	0.58	ug/kg	50.0		97	75-130			
1,1,1,2-Tetrachloroethane	57.6	5.0	0.57	ug/kg	50.0		115	70-130			
1,1,2,2-Tetrachloroethane	45.1	2.0	0.86	ug/kg	50.0		90	55-140			
Tetrachloroethene	46.1	2.0	0.49	ug/kg	50.0		92	70-125			
Toluene	46.4	2.0	0.50	ug/kg	50.0		93	70-125			
1,2,3-Trichlorobenzene	50.5	5.0	1.0	ug/kg	50.0		101	60-130			
1,2,4-Trichlorobenzene	47.3	5.0	1.0	ug/kg	50.0		95	70-135			
1,1,1-Trichloroethane	61.1	2.0	0.70	ug/kg	50.0		122	65-135			
1,1,2-Trichloroethane	46.9	2.0	0.87	ug/kg	50.0		94	65-135			
Trichloroethene	50.3	2.0	0.50	ug/kg	50.0		101	70-125			
Trichlorofluoromethane	69.5	5.0	0.54	ug/kg	50.0		139	60-145			
1,2,3-Trichloropropane	47.1	10	1.0	ug/kg	50.0		94	60-135			
1,2,4-Trimethylbenzene	49.9	2.0	0.78	ug/kg	50.0		100	70-125			
1,3,5-Trimethylbenzene	48.9	2.0	0.63	ug/kg	50.0		98	70-125			
Vinyl chloride	43.5	5.0	0.91	ug/kg	50.0		87	55-135			
m,p-Xylenes	95.1	2.0	0.80	ug/kg	100		95	70-125			
o-Xylene	47.4	2.0	0.50	ug/kg	50.0		95	70-125			
Xylenes, Total	143	4.0	1.3	ug/kg	150		95	70-125			
Di-isopropyl Ether (DIPE)	47.4	5.0	0.50	ug/kg	50.0		95	60-140			
Ethyl tert-Butyl Ether (ETBE)	52.9	5.0	0.58	ug/kg	50.0		106	60-140			
Methyl-tert-butyl Ether (MTBE)	52.2	5.0	1.0	ug/kg	50.0		104	60-140			
tert-Amyl Methyl Ether (TAME)	52.4	5.0	0.64	ug/kg	50.0		105	60-145			
tert-Butanol (TBA)	265	100	10	ug/kg	250		106	70-135			
Surrogate: 4-Bromofluorobenzene	*49.5*			*ug/kg*	*50.0*		*99*	*80-120*			
Surrogate: Dibromofluoromethane	*55.5*			*ug/kg*	*50.0*		*111*	*80-125*			
Surrogate: Toluene-d8	*48.3*			*ug/kg*	*50.0*		*97*	*80-120*			

TestAmerica Irvine

Lena Davidkova
Project Manager

The results pertain only to the samples tested in the laboratory. This report shall not be reproduced, except in full, without written permission from TestAmerica.

TestAmerica
THE LEADER IN ENVIRONMENTAL TESTING
17461 Derian Avenue. Suite 100, Irvine, CA 92614 (949) 261-1022 Fax:(949) 260-3297

SAIC - Brea - Chevron
590 West Central Avenue, Suite I
Brea, CA 92821-3034
Attention: Steve Targanyan

Project ID: CVX 1001654
601 S. Vail Ave. Montebello, CA
Report Number: ITL1686

Sampled: 12/16/10
Received: 12/16/10

METHOD BLANK/QC DATA

VOLATILE ORGANICS with OXYGENATES by GC/MS (EPA 5035/8260B)

Analyte	Result	Reporting Limit	MDL	Units	Spike Level	Source Result	%REC	%REC Limits	RPD	RPD Limit	Data Qualifiers
Batch: 10L3040 Extracted: 12/28/10											
Matrix Spike Analyzed: 12/28/2010 (10L3040-MS1)					**Source: ITL2537-02**						
Benzene	43.0	2.0	0.50	ug/kg	49.8	ND	86	65-130			
Bromobenzene	49.9	5.0	0.84	ug/kg	49.8	ND	100	65-140			
Bromochloromethane	51.3	5.0	0.90	ug/kg	49.8	ND	103	65-145			
Bromodichloromethane	58.7	2.0	0.50	ug/kg	49.8	ND	118	65-145			
Bromoform	58.7	5.0	0.80	ug/kg	49.8	ND	118	50-145			
Bromomethane	45.0	5.0	0.92	ug/kg	49.8	ND	90	60-155			
Butylbenzene	46.0	5.0	0.72	ug/kg	49.8	ND	92	55-145			
sec-Butylbenzene	51.6	5.0	0.67	ug/kg	49.8	ND	104	60-135			
tert-Butylbenzene	52.1	5.0	0.62	ug/kg	49.8	ND	105	60-140			
Carbon tetrachloride	68.8	5.0	0.50	ug/kg	49.8	ND	138	60-145			
Chlorobenzene	49.9	2.0	0.52	ug/kg	49.8	ND	100	70-130			
Chloroethane	39.6	5.0	1.5	ug/kg	49.8	ND	80	60-150			
Chloroform	52.1	2.0	0.50	ug/kg	49.8	ND	105	65-135			
Chloromethane	37.3	5.0	1.0	ug/kg	49.8	ND	75	40-145			
2-Chlorotoluene	49.5	5.0	0.87	ug/kg	49.8	ND	99	60-135			
4-Chlorotoluene	50.6	5.0	0.74	ug/kg	49.8	ND	102	65-135			
2-Dibromo-3-chloropropane	56.2	5.0	1.5	ug/kg	49.8	ND	113	40-150			
Dibromochloromethane	69.0	2.0	0.70	ug/kg	49.8	ND	138	60-145			
1,2-Dibromoethane (EDB)	54.6	2.0	0.80	ug/kg	49.8	ND	110	65-140			
Dibromomethane	53.2	2.0	0.90	ug/kg	49.8	ND	107	65-140			
2-Dichlorobenzene	54.0	2.0	0.95	ug/kg	49.8	ND	108	70-130			
1,3-Dichlorobenzene	53.8	2.0	0.84	ug/kg	49.8	ND	108	70-130			
4-Dichlorobenzene	52.6	2.0	0.94	ug/kg	49.8	ND	106	70-130			
Dichlorodifluoromethane	49.5	5.0	1.5	ug/kg	49.8	ND	99	30-160			
1,1-Dichloroethane	48.3	2.0	0.50	ug/kg	49.8	ND	97	65-135			
1,2-Dichloroethane	60.7	2.0	0.80	ug/kg	49.8	ND	122	60-150			
1,1-Dichloroethene	44.0	5.0	0.60	ug/kg	49.8	ND	88	65-135			
cis-1,2-Dichloroethene	48.3	2.0	0.83	ug/kg	49.8	ND	97	65-135			
trans-1,2-Dichloroethene	45.4	2.0	0.70	ug/kg	49.8	ND	91	70-135			
2-Dichloropropane	46.7	2.0	0.80	ug/kg	49.8	ND	94	65-130			
3-Dichloropropane	48.4	2.0	0.63	ug/kg	49.8	ND	97	65-140			
2,2-Dichloropropane	63.0	2.0	0.60	ug/kg	49.8	ND	127	65-150			
cis-1,3-Dichloropropene	51.3	2.0	0.44	ug/kg	49.8	ND	103	70-135			
trans-1,3-Dichloropropene	59.2	2.0	0.61	ug/kg	49.8	ND	119	60-145			
1,1-Dichloropropene	49.3	2.0	0.40	ug/kg	49.8	ND	99	65-135			

TestAmerica Irvine

Lena Davidkova
Project Manager

The results pertain only to the samples tested in the laboratory. This report shall not be reproduced, except in full, without written permission from TestAmerica.

TestAmerica
THE LEADER IN ENVIRONMENTAL TESTING
17461 Derian Avenue. Suite 100, Irvine, CA 92614 (949) 261-1022 Fax:(949) 260-3297

SAIC - Brea - Chevron
590 West Central Avenue, Suite 1
Brea, CA 92821-3034
Attention: Steve Targanyan

Project ID: CVX 1001654
601 S. Vail Ave. Montebello, CA
Report Number: ITL1686

Sampled: 12/16/10
Received: 12/16/10

METHOD BLANK/QC DATA

VOLATILE ORGANICS with OXYGENATES by GC/MS (EPA 5035/8260B)

Analyte	Result	Reporting Limit	MDL	Units	Spike Level	Source Result	%REC	%REC Limits	RPD	RPD Limit	Data Qualifiers
Batch: 10L3040 Extracted: 12/28/10											
Matrix Spike Analyzed: 12/28/2010 (10L3040-MS1)						**Source: ITL2537-02**					
Ethylbenzene	51.4	2.0	0.50	ug/kg	49.8	ND	103	70-135			
Hexachlorobutadiene	50.2	5.0	0.80	ug/kg	49.8	ND	101	50-145			
Isopropylbenzene	49.2	2.0	0.54	ug/kg	49.8	ND	99	70-145			
p-Isopropyltoluene	53.1	2.0	0.72	ug/kg	49.8	ND	107	60-140			
Methylene chloride	40.5	20	6.5	ug/kg	49.8	ND	81	55-145			
Naphthalene	54.3	5.0	1.1	ug/kg	49.8	ND	109	40-150			
n-Propylbenzene	46.6	2.0	0.61	ug/kg	49.8	ND	93	65-140			
Styrene	52.2	2.0	0.58	ug/kg	49.8	ND	105	70-140			
1,1,1,2-Tetrachloroethane	60.3	5.0	0.57	ug/kg	49.8	ND	121	65-145			
1,1,2,2-Tetrachloroethane	46.0	2.0	0.86	ug/kg	49.8	ND	92	40-160			
Tetrachloroethene	50.7	2.0	0.49	ug/kg	49.8	ND	102	65-135			
Toluene	48.7	2.0	0.50	ug/kg	49.8	ND	98	70-130			
1,2,3-Trichlorobenzene	49.1	5.0	1.0	ug/kg	49.8	ND	99	45-145			
1,2,4-Trichlorobenzene	47.2	5.0	1.0	ug/kg	49.8	ND	95	50-140			
1,1,1-Trichloroethane	62.9	2.0	0.70	ug/kg	49.8	ND	126	65-145			
1,1,2-Trichloroethane	47.2	2.0	0.87	ug/kg	49.8	ND	95	65-140			
Trichloroethene	52.5	2.0	0.50	ug/kg	49.8	ND	105	65-140			
Trichlorofluoromethane	69.4	5.0	0.54	ug/kg	49.8	ND	139	55-155			
1,2,3-Trichloropropane	48.4	10	1.0	ug/kg	49.8	ND	97	50-150			
1,2,4-Trimethylbenzene	52.2	2.0	0.78	ug/kg	49.8	ND	105	65-140			
1,3,5-Trimethylbenzene	50.9	2.0	0.63	ug/kg	49.8	ND	102	65-135			
Vinyl chloride	44.7	5.0	0.91	ug/kg	49.8	ND	90	55-140			
m,p-Xylenes	101	2.0	0.80	ug/kg	99.6	ND	101	70-130			
o-Xylene	52.3	2.0	0.50	ug/kg	49.8	ND	105	65-130			
Xylenes, Total	153	4.0	1.3	ug/kg	149	ND	102	70-125			
Di-isopropyl Ether (DIPE)	47.0	5.0	0.50	ug/kg	49.8	ND	94	60-150			
Ethyl tert-Butyl Ether (ETBE)	52.4	5.0	0.58	ug/kg	49.8	ND	105	60-145			
Methyl-tert-butyl Ether (MTBE)	49.5	5.0	1.0	ug/kg	49.8	ND	99	55-155			
tert-Amyl Methyl Ether (TAME)	50.4	5.0	0.64	ug/kg	49.8	ND	101	60-150			
tert-Butanol (TBA)	277	100	10	ug/kg	249	ND	111	65-145			
Surrogate: 4-Bromofluorobenzene	*49.9*			*ug/kg*	*49.8*		*100*	*80-120*			
Surrogate: Dibromofluoromethane	*53.2*			*ug/kg*	*49.8*		*107*	*80-125*			
Surrogate: Toluene-d8	*50.4*			*ug/kg*	*49.8*		*101*	*80-120*			

TestAmerica Irvine

Lena Davidkova
Project Manager

The results pertain only to the samples tested in the laboratory. This report shall not be reproduced, except in full, without written permission from TestAmerica.

TestAmerica
THE LEADER IN ENVIRONMENTAL TESTING
17461 Derian Avenue. Suite 100, Irvine, CA 92614 (949) 261-1022 Fax:(949) 260-3297

SAIC - Brea - Chevron
590 West Central Avenue, Suite I
Brea, CA 92821-3034
Attention: Steve Targanyan

Project ID: CVX 1001654
601 S. Vail Ave. Montebello, CA
Report Number: ITL1686

Sampled: 12/16/10
Received: 12/16/10

METHOD BLANK/QC DATA

VOLATILE ORGANICS with OXYGENATES by GC/MS (EPA 5035/8260B)

Analyte	Result	Reporting Limit	MDL	Units	Spike Level	Source Result	%REC	%REC Limits	RPD	RPD Limit	Data Qualifiers
Batch: 10L3040 Extracted: 12/28/10											
Matrix Spike Dup Analyzed: 12/28/2010 (10L3040-MSD1)					**Source: ITL2537-02**						
Benzene	40.2	1.9	0.47	ug/kg	47.3	ND	85	65-130	7	20	
Bromobenzene	46.3	4.7	0.79	ug/kg	47.3	ND	98	65-140	8	25	
romochloromethane	48.1	4.7	0.85	ug/kg	47.3	ND	102	65-145	7	25	
romodichloromethane	54.3	1.9	0.47	ug/kg	47.3	ND	115	65-145	8	20	
Bromoform	50.2	4.7	0.76	ug/kg	47.3	ND	106	50-145	16	30	
romomethane	42.1	4.7	0.87	ug/kg	47.3	ND	89	60-155	6	25	
-Butylbenzene	44.1	4.7	0.68	ug/kg	47.3	ND	93	55-145	4	30	
sec-Butylbenzene	46.4	4.7	0.63	ug/kg	47.3	ND	98	60-135	10	25	
tert-Butylbenzene	48.1	4.7	0.59	ug/kg	47.3	ND	102	60-140	8	25	
arbon tetrachloride	64.4	4.7	0.47	ug/kg	47.3	ND	136	60-145	7	25	
Chlorobenzene	43.9	1.9	0.49	ug/kg	47.3	ND	93	70-130	13	25	
Chloroethane	37.1	4.7	1.4	ug/kg	47.3	ND	79	60-150	7	25	
hloroform	48.2	1.9	0.47	ug/kg	47.3	ND	102	65-135	8	20	
hloromethane	35.2	4.7	0.95	ug/kg	47.3	ND	74	40-145	6	25	
2-Chlorotoluene	45.0	4.7	0.82	ug/kg	47.3	ND	95	60-135	10	25	
Chlorotoluene	46.1	4.7	0.70	ug/kg	47.3	ND	98	65-135	9	25	
2-Dibromo-3-chloropropane	52.1	4.7	1.4	ug/kg	47.3	ND	110	40-150	8	30	
Dibromochloromethane	59.5	1.9	0.66	ug/kg	47.3	ND	126	60-145	15	25	
1,2-Dibromoethane (EDB)	46.7	1.9	0.76	ug/kg	47.3	ND	99	65-140	16	25	
ibromomethane	49.1	1.9	0.85	ug/kg	47.3	ND	104	65-140	8	25	
,2-Dichlorobenzene	49.4	1.9	0.90	ug/kg	47.3	ND	104	70-130	9	25	
1,3-Dichlorobenzene	49.7	1.9	0.79	ug/kg	47.3	ND	105	70-130	8	25	
4-Dichlorobenzene	50.1	1.9	0.89	ug/kg	47.3	ND	106	70-130	5	25	
ichlorodifluoromethane	46.0	4.7	1.4	ug/kg	47.3	ND	97	30-160	8	35	
1,1-Dichloroethane	43.3	1.9	0.47	ug/kg	47.3	ND	92	65-135	11	25	
2-Dichloroethane	54.9	1.9	0.76	ug/kg	47.3	ND	116	60-150	10	25	
1-Dichloroethene	40.7	4.7	0.57	ug/kg	47.3	ND	86	65-135	8	25	
cis-1,2-Dichloroethene	43.4	1.9	0.78	ug/kg	47.3	ND	92	65-135	11	25	
trans-1,2-Dichloroethene	42.5	1.9	0.66	ug/kg	47.3	ND	90	70-135	7	25	
2-Dichloropropane	42.1	1.9	0.76	ug/kg	47.3	ND	89	65-130	10	20	
3-Dichloropropane	42.6	1.9	0.60	ug/kg	47.3	ND	90	65-140	13	25	
2,2-Dichloropropane	57.3	1.9	0.57	ug/kg	47.3	ND	121	65-150	10	25	
s-1,3-Dichloropropene	47.5	1.9	0.42	ug/kg	47.3	ND	101	70-135	8	25	
ns-1,3-Dichloropropene	55.4	1.9	0.58	ug/kg	47.3	ND	117	60-145	7	25	
1,1-Dichloropropene	45.7	1.9	0.38	ug/kg	47.3	ND	97	65-135	8	20	

estAmerica Irvine

Lena Davidkova
Project Manager

The results pertain only to the samples tested in the laboratory. This report shall not be reproduced, except in full, without written permission from TestAmerica.

TestAmerica
THE LEADER IN ENVIRONMENTAL TESTING
17461 Derian Avenue. Suite 100, Irvine, CA 92614 (949) 261-1022 Fax:(949) 260-3297

SAIC - Brea - Chevron
590 West Central Avenue, Suite 1
Brea, CA 92821-3034
Attention: Steve Targanyan

Project ID: CVX 1001654
601 S. Vail Ave. Montebello, CA
Report Number: ITL1686

Sampled: 12/16/10
Received: 12/16/10

METHOD BLANK/QC DATA

VOLATILE ORGANICS with OXYGENATES by GC/MS (EPA 5035/8260B)

Analyte	Result	Reporting Limit	MDL	Units	Spike Level	Source Result	%REC	%REC Limits	RPD	RPD Limit	Data Qualifiers
Batch: 10L3040 Extracted: 12/28/10											
Matrix Spike Dup Analyzed: 12/28/2010 (10L3040-MSD1)					**Source: ITL2537-02**						
Ethylbenzene	43.6	1.9	0.47	ug/kg	47.3	ND	92	70-135	16	25	
Hexachlorobutadiene	47.7	4.7	0.76	ug/kg	47.3	ND	101	50-145	5	35	
Isopropylbenzene	45.8	1.9	0.51	ug/kg	47.3	ND	97	70-145	7	25	
p-Isopropyltoluene	48.9	1.9	0.68	ug/kg	47.3	ND	103	60-140	8	25	
Methylene chloride	37.2	19	6.1	ug/kg	47.3	ND	79	55-145	9	25	
Naphthalene	51.7	4.7	1.0	ug/kg	47.3	ND	109	40-150	5	40	
n-Propylbenzene	43.5	1.9	0.58	ug/kg	47.3	ND	92	65-140	7	25	
Styrene	45.0	1.9	0.55	ug/kg	47.3	ND	95	70-140	15	25	
1,1,1,2-Tetrachloroethane	52.6	4.7	0.54	ug/kg	47.3	ND	111	65-145	14	20	
1,1,2,2-Tetrachloroethane	42.2	1.9	0.81	ug/kg	47.3	ND	89	40-160	9	30	
Tetrachloroethene	43.9	1.9	0.46	ug/kg	47.3	ND	93	65-135	14	25	
Toluene	45.0	1.9	0.47	ug/kg	47.3	ND	95	70-130	8	20	
1,2,3-Trichlorobenzene	46.7	4.7	0.95	ug/kg	47.3	ND	99	45-145	5	30	
1,2,4-Trichlorobenzene	46.2	4.7	0.95	ug/kg	47.3	ND	98	50-140	2	30	
1,1,1-Trichloroethane	58.1	1.9	0.66	ug/kg	47.3	ND	123	65-145	8	20	
1,1,2-Trichloroethane	45.0	1.9	0.82	ug/kg	47.3	ND	95	65-140	5	30	
Trichloroethene	49.5	1.9	0.47	ug/kg	47.3	ND	105	65-140	6	25	
Trichlorofluoromethane	63.6	4.7	0.51	ug/kg	47.3	ND	135	55-155	9	25	
1,2,3-Trichloropropane	42.9	9.5	0.95	ug/kg	47.3	ND	91	50-150	12	30	
1,2,4-Trimethylbenzene	47.4	1.9	0.74	ug/kg	47.3	ND	100	65-140	9	25	
1,3,5-Trimethylbenzene	46.7	1.9	0.60	ug/kg	47.3	ND	99	65-135	9	25	
Vinyl chloride	41.9	4.7	0.86	ug/kg	47.3	ND	89	55-140	6	30	
m,p-Xylenes	87.9	1.9	0.76	ug/kg	94.5	ND	93	70-130	14	25	
o-Xylene	44.8	1.9	0.47	ug/kg	47.3	ND	95	65-130	15	25	
Xylenes, Total	133	3.8	1.2	ug/kg	142	ND	94	70-125	14	25	
Di-isopropyl Ether (DIPE)	42.6	4.7	0.47	ug/kg	47.3	ND	90	60-150	10	25	
Ethyl tert-Butyl Ether (ETBE)	47.3	4.7	0.55	ug/kg	47.3	ND	100	60-145	10	30	
Methyl-tert-butyl Ether (MTBE)	48.1	4.7	0.95	ug/kg	47.3	ND	102	55-155	3	35	
tert-Amyl Methyl Ether (TAME)	47.4	4.7	0.60	ug/kg	47.3	ND	100	60-150	6	25	
tert-Butanol (TBA)	256	95	9.5	ug/kg	236	ND	108	65-145	8	30	
Surrogate: 4-Bromofluorobenzene	*45.2*			*ug/kg*	*47.3*		*96*	*80-120*			
Surrogate: Dibromofluoromethane	*51.5*			*ug/kg*	*47.3*		*109*	*80-125*			
Surrogate: Toluene-d8	*47.6*			*ug/kg*	*47.3*		*101*	*80-120*			

TestAmerica Irvine

Lena Davidkova
Project Manager

The results pertain only to the samples tested in the laboratory. This report shall not be reproduced, except in full, without written permission from TestAmerica.

17461 Derian Avenue. Suite 100, Irvine, CA 92614 (949) 261-1022 Fax:(949) 260-3297

SAIC - Brea - Chevron
590 West Central Avenue, Suite I
Brea, CA 92821-3034
Attention: Steve Targanyan

Project ID: CVX 1001654
601 S. Vail Ave. Montebello, CA
Report Number: ITL1686

Sampled: 12/16/10
Received: 12/16/10

DATA QUALIFIERS AND DEFINITIONS

C	Calibration Verification recovery was above the method control limit for this analyte. Analyte not detected, data not impacted.
MNR1	There was no MS/MSD analyzed with this batch due to insufficient sample volume. See Blank Spike/Blank Spike Duplicate.
Z2	Surrogate recovery was above the acceptance limits. Data not impacted.
ND	Analyte NOT DETECTED at or above the reporting limit or MDL, if MDL is specified.
RPD	Relative Percent Difference

ADDITIONAL COMMENTS

For 8260 analyses:

Due to the high water solubility of alcohols and ketones, the calibration criteria for these compounds is <30% RSD. The average % RSD of all compounds in the calibration is 15%, in accordance with EPA methods.

For GRO (C4-C12):

GRO (C4-C12) is quantitated against a gasoline standard. Quantitation begins immediately following the methanol peak.

For Volatile Fuel Hydrocarbons (C4-C12):

Volatile Fuel Hydrocarbons (C4-C12) are quantitated against a gasoline standard. Quantitation begins immediately before TBA-d9.

For Extractable Fuel Hydrocarbons (EFH, DRO, ORO) :

Unless otherwise noted, Extractable Fuel Hydrocarbons (EFH, DRO, ORO) are quantitated against a Diesel Fuel Standard.

estAmerica Irvine

Lena Davidkova
Project Manager

The results pertain only to the samples tested in the laboratory. This report shall not be reproduced, except in full, without written permission from TestAmerica.

17461 Derian Avenue. Suite 100, Irvine, CA 92614 (949) 261-1022 Fax:(949) 260-3297

SAIC - Brea - Chevron
590 West Central Avenue, Suite I
Brea, CA 92821-3034
Attention: Steve Targanyan

Project ID: CVX 1001654
601 S. Vail Ave. Montebello, CA
Report Number: ITL1686

Sampled: 12/16/10
Received: 12/16/10

Certification Summary

TestAmerica Irvine

Method	Matrix	Nelac	California
EPA 8015B	Soil	X	X
EPA 8260B	Soil	X	X
TPH by GC/MS	Soil	X	X

Nevada and NELAP provide analyte specific accreditations. Analyte specific information for TestAmerica may be obtained by contacting the laboratory or visiting our website at www.testamericainc.com

TestAmerica Irvine

Lena Davidkova
Project Manager

The results pertain only to the samples tested in the laboratory. This report shall not be reproduced, except in full, without written permission from TestAmerica.

CHAIN OF CUSTODY FORM

ITL1686

Chevron Environmental Management Company ■ 145 S. State College Boulevard, Suite 400 ■ Brea, CA 92821

COC 1 of 1

Chevron Site Number: 100-1654
Chevron Site Global ID: T0600370473
Chevron Site Address: 601 S. VAIL Avenue, Monte Bello, CA
Chevron PM: John Parsley
Chevron PM Phone No.: (714) 671-3341
☐ Marketing Business Unit (MBU) Job
☐ Construction/Retail Job
Charge Code: NWRTB 1001654 -0- ___
NWRTB 00 SITE NUMBER -0- WBS

WBS ELEMENTS:
Site Assessment: A1L Remediation Implementation: R5L
Site Monitoring: OML Operation Maintenance & Monitoring: M1L

This is a LEGAL document. ALL fields must be filled out CORRECTLY and COMPLETELY.

Chevron Consultant: Science Applications Intl. Corp. (SAIC)
Address: 590 W. Central Ave, Suite I, Brea, CA 92821
Consultant Contact: STEVE TARGAMIAN
Consultant Phone No.: (714) 257-6407
Consultant Project No.: 460/0BR094.P10.011
Sampling Company: SAIC
Sampled By (PRINT): GREG COLLINS
Sampler Signature: [signature]

Lancaster Laboratories
Lancaster, PA
Lab Contact: Megan Moeller
Phone No.: (717)656-2300 Ext. 1246

Other Lab: TEST AMERICA

Temp. Blank Check: Time ___ Temp. ___

ANALYSES REQUIRED

Preservation Codes: H = HCl, T = Thiosulfate, N = HNO_3, B = NaOH, S = H_2SO_4, O = Other

Special Instructions: EDF REQD

SAMPLE ID: Field Point Name	Matrix	Top Depth	Date (yymmdd)	Sample Time	# of Containers	Container Type	EPA 8260B/GC/MS: TPH-G ■ BTEX ■ MTBE ☐ OXYGENATES ■ HVOC ☐	EPA 8015B: GRO ■ DRO ■ ORO ■ HC SCREEN ☐	EPA 8021B: BTEX ☐ MTBE ☐	EPA 6010 Ca, Fe, K, Mg, Mn, Na	EPA 6010/7000 TITLE 22 METALS ☐ TTLC ☐ STLC ☐	EPA 310.1 ALKALINITY ☐ / EPA 150.1 PH ☐	SM 2510B SPECIFIC CONDUCTIVITY	EPA 413.1 OIL & GREASE ☐ / EPA 418.1 TRPH ☐			Notes / Comments
P-7	S	5	101216	1300	7	GENCORES/GLASS W	X	X									

18:00 12/16/10

Relinquished By	Company	Date / Time	Relinquished To	Company	Date / Time
[signature]		12/16/10 1527	[signature]	TAI	12/16/10 1527
[signature]	TAI	12/16/10 1650			
			Efrain Figueroa	TAI	12/16/10 16:50

Turnaround Time (TAT): Standard ■ 24 Hours ☐ 48 Hours ☐ 72 Hours ☐ Other ☐

Sample Integrity: (Check by lab on arrival)
Custody Seals Intact: NO On Ice: ✓ Temp.: 2.1°C

22036

TestAmerica
THE LEADER IN ENVIRONMENTAL TESTING
17461 Derian Avenue. Suite 100, Irvine, CA 92614 (949) 261-1022 Fax:(949) 260-3297

LABORATORY REPORT

Prepared For: SAIC - Brea - Chevron
590 West Central Avenue, Suite I
Brea, CA 92821-3034
Attention: Steve Targanyan

Project: CVX 100-1654 601 S. Vail Ave.
Montebello, CA

Sampled: 01/04/11
Received: 01/04/11
Issued: 01/10/11 13:29

NELAP #01108CA California ELAP#2706 CSDLAC #10256 AZ #AZ0671 NV #CA01531

The results listed within this Laboratory Report pertain only to the samples tested in the laboratory. The analyses contained in this report were performed in accordance with the applicable certifications as noted. All soil samples are reported on a wet weight basis unless otherwise noted in the report. This Laboratory Report is confidential and is intended for the sole use of TestAmerica and its client. This report shall not be reproduced, except in full, without written permission from TestAmerica. The Chain of Custody, 1 page, is included and is an integral part of this report.
This entire report was reviewed and approved for release.

SAMPLE CROSS REFERENCE

SUBCONTRACTED: Refer to the last page for specific subcontract laboratory information included in this report.

LABORATORY ID	CLIENT ID	MATRIX
IUA0229-01	COMP-1-S-110104	Soil

Reviewed By:

TestAmerica Irvine

Lena Davidkova
Project Manager

TestAmerica
THE LEADER IN ENVIRONMENTAL TESTING
17461 Derian Avenue. Suite 100, Irvine, CA 92614 (949) 261-1022 Fax:(949) 260-3297

SAIC - Brea - Chevron
590 West Central Avenue, Suite I
Brea, CA 92821-3034
Attention: Steve Targanyan

Project ID: CVX 100-1654 601 S. Vail Ave. Montebello, CA

Report Number: IUA0229

Sampled: 01/04/11
Received: 01/04/11

EXTRACTABLE FUEL HYDROCARBONS (CADHS/8015B)

Analyte	Method	Batch	MDL Limit	Reporting Limit	Sample Result	Dilution Factor	Date Extracted	Date Analyzed	Data Qualifiers
Sample ID: IUA0229-01 (COMP-1-S-110104 - Soil)									
Reporting Units: mg/kg									
DRO (C13-C22)	EPA 8015B	11A0353	3.5	5.0	ND	1	01/05/11	01/05/11	
ORO (C23-C40)	EPA 8015B	11A0353	3.5	5.0	ND	1	01/05/11	01/05/11	
EFH (C13 - C40)	EPA 8015B	11A0353	3.5	5.0	ND	1	01/05/11	01/05/11	
Surrogate: n-Octacosane (40-140%)					*68 %*				

TestAmerica Irvine

Lena Davidkova
Project Manager

The results pertain only to the samples tested in the laboratory. This report shall not be reproduced, except in full, without written permission from TestAmerica.

TestAmerica
THE LEADER IN ENVIRONMENTAL TESTING
17461 Derian Avenue. Suite 100, Irvine, CA 92614 (949) 261-1022 Fax:(949) 260-3297

SAIC - Brea - Chevron
590 West Central Avenue, Suite I
Brea, CA 92821-3034
Attention: Steve Targanyan

Project ID: CVX 100-1654 601 S. Vail Ave. Montebello, CA
Report Number: IUA0229

Sampled: 01/04/11
Received: 01/04/11

VOLATILE FUEL HYDROCARBONS (EPA 5030/CADHS Mod. 8015)

Analyte	Method	Batch	MDL Limit	Reporting Limit	Sample Result	Dilution Factor	Date Extracted	Date Analyzed	Data Qualifiers
ample ID: IUA0229-01 (COMP-1-S-110104 - Soil)									
Reporting Units: mg/kg									
GRO (C4 - C12)	EPA 8015 Mod.	11A0355	0.14	0.38	**0.51**	0.947	01/05/11	01/05/11	
urrogate: 4-BFB (FID) (65-140%)					*144 %*				*ZX*

estAmerica Irvine

Lena Davidkova
Project Manager

The results pertain only to the samples tested in the laboratory. This report shall not be reproduced, except in full, without written permission from TestAmerica.

TestAmerica
THE LEADER IN ENVIRONMENTAL TESTING
17461 Derian Avenue. Suite 100, Irvine, CA 92614 (949) 261-1022 Fax:(949) 260-3297

SAIC - Brea - Chevron
590 West Central Avenue, Suite 1
Brea, CA 92821-3034
Attention: Steve Targanyan

Project ID: CVX 100-1654 601 S. Vail Ave. Montebello, CA
Report Number: IUA0229

Sampled: 01/04/11
Received: 01/04/11

VOLATILE FUEL HYDROCARBONS BY GC/MS (CA LUFT)

Analyte	Method	Batch	MDL Limit	Reporting Limit	Sample Result	Dilution Factor	Date Extracted	Date Analyzed	Data Qualifiers
Sample ID: IUA0229-01 (COMP-1-S-110104 - Soil)									
Reporting Units: mg/kg									
Volatile Fuel Hydrocarbons (C4-C12)	TPH by GC/MS	11A0322	0.060	0.099	ND	0.994	01/05/11	01/05/11	
Surrogate: Dibromofluoromethane (80-125%)					*101 %*				
Surrogate: Toluene-d8 (80-120%)					*107 %*				
Surrogate: 4-Bromofluorobenzene (80-120%)					*96 %*				

TestAmerica Irvine

Lena Davidkova
Project Manager

The results pertain only to the samples tested in the laboratory. This report shall not be reproduced, except in full, without written permission from TestAmerica.

TestAmerica
THE LEADER IN ENVIRONMENTAL TESTING
17461 Derian Avenue. Suite 100, Irvine, CA 92614 (949) 261-1022 Fax:(949) 260-3297

SAIC - Brea - Chevron
590 West Central Avenue, Suite I
Brea, CA 92821-3034
Attention: Steve Targanyan

Project ID: CVX 100-1654 601 S. Vail Ave. Montebello, CA
Report Number: IUA0229
Sampled: 01/04/11
Received: 01/04/11

VOLATILE ORGANICS with OXYGENATES by GC/MS (EPA 8260B)

Analyte	Method	Batch	MDL Limit	Reporting Limit	Sample Result	Dilution Factor	Date Extracted	Date Analyzed	Data Qualifiers
ample ID: IUA0229-01 (COMP-1-S-110104 - Soil)									
Reporting Units: mg/kg									
?enzene	EPA 8260B	11A0322	0.00050	0.0020	ND	0.994	01/05/11	01/05/11	
;romobenzene	EPA 8260B	11A0322	0.00083	0.0050	ND	0.994	01/05/11	01/05/11	
Bromochloromethane	EPA 8260B	11A0322	0.00089	0.0050	ND	0.994	01/05/11	01/05/11	
Bromodichloromethane	EPA 8260B	11A0322	0.00050	0.0020	ND	0.994	01/05/11	01/05/11	
;romoform	EPA 8260B	11A0322	0.00080	0.0050	ND	0.994	01/05/11	01/05/11	
;romomethane	EPA 8260B	11A0322	0.00091	0.0050	ND	0.994	01/05/11	01/05/11	
n-Butylbenzene	EPA 8260B	11A0322	0.00072	0.0050	ND	0.994	01/05/11	01/05/11	
:c-Butylbenzene	EPA 8260B	11A0322	0.00067	0.0050	ND	0.994	01/05/11	01/05/11	
:rt-Butylbenzene	EPA 8260B	11A0322	0.00062	0.0050	ND	0.994	01/05/11	01/05/11	
Carbon tetrachloride	EPA 8260B	11A0322	0.00050	0.0050	ND	0.994	01/05/11	01/05/11	
Chlorobenzene	EPA 8260B	11A0322	0.00052	0.0020	ND	0.994	01/05/11	01/05/11	
'hloroethane	EPA 8260B	11A0322	0.0015	0.0050	ND	0.994	01/05/11	01/05/11	
Chloroform	EPA 8260B	11A0322	0.00050	0.0020	ND	0.994	01/05/11	01/05/11	
Chloromethane	EPA 8260B	11A0322	0.00099	0.0050	ND	0.994	01/05/11	01/05/11	
-Chlorotoluene	EPA 8260B	11A0322	0.00086	0.0050	ND	0.994	01/05/11	01/05/11	
-Chlorotoluene	EPA 8260B	11A0322	0.00074	0.0050	ND	0.994	01/05/11	01/05/11	
1,2-Dibromo-3-chloropropane	EPA 8260B	11A0322	0.0015	0.0050	ND	0.994	01/05/11	01/05/11	
?ibromochloromethane	EPA 8260B	11A0322	0.00070	0.0020	ND	0.994	01/05/11	01/05/11	
,2-Dibromoethane (EDB)	EPA 8260B	11A0322	0.00080	0.0020	ND	0.994	01/05/11	01/05/11	
Dibromomethane	EPA 8260B	11A0322	0.00089	0.0020	ND	0.994	01/05/11	01/05/11	
1,2-Dichlorobenzene	EPA 8260B	11A0322	0.00094	0.0020	ND	0.994	01/05/11	01/05/11	
,3-Dichlorobenzene	EPA 8260B	11A0322	0.00083	0.0020	ND	0.994	01/05/11	01/05/11	
,4-Dichlorobenzene	EPA 8260B	11A0322	0.00093	0.0020	ND	0.994	01/05/11	01/05/11	
Dichlorodifluoromethane	EPA 8260B	11A0322	0.0015	0.0050	ND	0.994	01/05/11	01/05/11	
,1-Dichloroethane	EPA 8260B	11A0322	0.00050	0.0020	ND	0.994	01/05/11	01/05/11	
,2-Dichloroethane	EPA 8260B	11A0322	0.00080	0.0020	ND	0.994	01/05/11	01/05/11	
1,1-Dichloroethene	EPA 8260B	11A0322	0.00060	0.0050	ND	0.994	01/05/11	01/05/11	
is-1,2-Dichloroethene	EPA 8260B	11A0322	0.00083	0.0020	ND	0.994	01/05/11	01/05/11	
ans-1,2-Dichloroethene	EPA 8260B	11A0322	0.00070	0.0020	ND	0.994	01/05/11	01/05/11	
,2-Dichloropropane	EPA 8260B	11A0322	0.00080	0.0020	ND	0.994	01/05/11	01/05/11	
1,3-Dichloropropane	EPA 8260B	11A0322	0.00063	0.0020	ND	0.994	01/05/11	01/05/11	
,2-Dichloropropane	EPA 8260B	11A0322	0.00060	0.0020	ND	0.994	01/05/11	01/05/11	
is-1,3-Dichloropropene	EPA 8260B	11A0322	0.00044	0.0020	ND	0.994	01/05/11	01/05/11	
trans-1,3-Dichloropropene	EPA 8260B	11A0322	0.00061	0.0020	ND	0.994	01/05/11	01/05/11	C
,1-Dichloropropene	EPA 8260B	11A0322	0.00040	0.0020	ND	0.994	01/05/11	01/05/11	
thylbenzene	EPA 8260B	11A0322	0.00050	0.0020	ND	0.994	01/05/11	01/05/11	
Hexachlorobutadiene	EPA 8260B	11A0322	0.00080	0.0050	ND	0.994	01/05/11	01/05/11	
Isopropylbenzene	EPA 8260B	11A0322	0.00054	0.0020	ND	0.994	01/05/11	01/05/11	
-Isopropyltoluene	EPA 8260B	11A0322	0.00072	0.0020	ND	0.994	01/05/11	01/05/11	
Methylene chloride	EPA 8260B	11A0322	0.0065	0.020	ND	0.994	01/05/11	01/05/11	
Naphthalene	EPA 8260B	11A0322	0.0011	0.0050	ND	0.994	01/05/11	01/05/11	

estAmerica Irvine

Lena Davidkova
?roject Manager

The results pertain only to the samples tested in the laboratory. This report shall not be reproduced, except in full, without written permission from TestAmerica.

TestAmerica
THE LEADER IN ENVIRONMENTAL TESTING
17461 Derian Avenue. Suite 100, Irvine, CA 92614 (949) 261-1022 Fax:(949) 260-3297

SAIC - Brea - Chevron
590 West Central Avenue, Suite I
Brea, CA 92821-3034
Attention: Steve Targanyan

Project ID: CVX 100-1654 601 S. Vail Ave. Montebello, CA
Report Number: IUA0229
Sampled: 01/04/11
Received: 01/04/11

VOLATILE ORGANICS with OXYGENATES by GC/MS (EPA 8260B)

Analyte	Method	Batch	MDL Limit	Reporting Limit	Sample Result	Dilution Factor	Date Extracted	Date Analyzed	Data Qualifiers
Sample ID: IUA0229-01 (COMP-1-S-110104 - Soil) - cont.									
Reporting Units: mg/kg									
n-Propylbenzene	EPA 8260B	11A0322	0.00061	0.0020	ND	0.994	01/05/11	01/05/11	
Styrene	EPA 8260B	11A0322	0.00058	0.0020	ND	0.994	01/05/11	01/05/11	
1,1,1,2-Tetrachloroethane	EPA 8260B	11A0322	0.00057	0.0050	ND	0.994	01/05/11	01/05/11	
1,1,2,2-Tetrachloroethane	EPA 8260B	11A0322	0.00085	0.0020	ND	0.994	01/05/11	01/05/11	
Tetrachloroethene	EPA 8260B	11A0322	0.00049	0.0020	ND	0.994	01/05/11	01/05/11	
Toluene	EPA 8260B	11A0322	0.00050	0.0020	ND	0.994	01/05/11	01/05/11	
1,2,3-Trichlorobenzene	EPA 8260B	11A0322	0.00099	0.0050	ND	0.994	01/05/11	01/05/11	
1,2,4-Trichlorobenzene	EPA 8260B	11A0322	0.00099	0.0050	ND	0.994	01/05/11	01/05/11	
1,1,1-Trichloroethane	EPA 8260B	11A0322	0.00070	0.0020	ND	0.994	01/05/11	01/05/11	
1,1,2-Trichloroethane	EPA 8260B	11A0322	0.00086	0.0020	ND	0.994	01/05/11	01/05/11	
Trichloroethene	EPA 8260B	11A0322	0.00050	0.0020	ND	0.994	01/05/11	01/05/11	
Trichlorofluoromethane	EPA 8260B	11A0322	0.00054	0.0050	ND	0.994	01/05/11	01/05/11	
1,2,3-Trichloropropane	EPA 8260B	11A0322	0.00099	0.0099	ND	0.994	01/05/11	01/05/11	
1,2,4-Trimethylbenzene	EPA 8260B	11A0322	0.00078	0.0020	ND	0.994	01/05/11	01/05/11	
1,3,5-Trimethylbenzene	EPA 8260B	11A0322	0.00063	0.0020	ND	0.994	01/05/11	01/05/11	
Vinyl chloride	EPA 8260B	11A0322	0.00090	0.0050	ND	0.994	01/05/11	01/05/11	
m,p-Xylenes	EPA 8260B	11A0322	0.00080	0.0020	ND	0.994	01/05/11	01/05/11	
o-Xylene	EPA 8260B	11A0322	0.00050	0.0020	ND	0.994	01/05/11	01/05/11	
Xylenes, Total	EPA 8260B	11A0322	0.0013	0.0040	ND	0.994	01/05/11	01/05/11	
Di-isopropyl Ether (DIPE)	EPA 8260B	11A0322	0.00050	0.0050	ND	0.994	01/05/11	01/05/11	
Ethyl tert-Butyl Ether (ETBE)	EPA 8260B	11A0322	0.00058	0.0050	ND	0.994	01/05/11	01/05/11	
Methyl-tert-butyl Ether (MTBE)	EPA 8260B	11A0322	0.00099	0.0050	ND	0.994	01/05/11	01/05/11	
tert-Amyl Methyl Ether (TAME)	EPA 8260B	11A0322	0.00064	0.0050	ND	0.994	01/05/11	01/05/11	
tert-Butanol (TBA)	EPA 8260B	11A0322	0.0099	0.099	ND	0.994	01/05/11	01/05/11	
Surrogate: 4-Bromofluorobenzene (80-120%)					*96 %*				
Surrogate: Dibromofluoromethane (80-125%)					*101 %*				
Surrogate: Toluene-d8 (80-120%)					*107 %*				

TestAmerica Irvine

Lena Davidkova
Project Manager

The results pertain only to the samples tested in the laboratory. This report shall not be reproduced, except in full, without written permission from TestAmerica.

TestAmerica
THE LEADER IN ENVIRONMENTAL TESTING
17461 Derian Avenue. Suite 100, Irvine, CA 92614 (949) 261-1022 Fax:(949) 260-3297

SAIC - Brea - Chevron
590 West Central Avenue, Suite I
Brea, CA 92821-3034
Attention: Steve Targanyan

Project ID: CVX 100-1654 601 S. Vail Ave. Montebello, CA
Report Number: IUA0229

Sampled: 01/04/11
Received: 01/04/11

METALS

Analyte	Method	Batch	MDL Limit	Reporting Limit	Sample Result	Dilution Factor	Date Extracted	Date Analyzed	Data Qualifiers
ample ID: IUA0229-01 (COMP-1-S-110104 - Soil)									
Reporting Units: mg/kg									
Mercury	EPA 7471A	11A0431	0.012	0.020	ND	1	01/05/11	01/06/11	
ntimony	EPA 6010B	11A0451	0.87	9.9	**1.4**	0.985	01/05/11	01/06/11	J
Arsenic	EPA 6010B	11A0451	0.80	2.0	**22**	0.985	01/05/11	01/06/11	
Barium	EPA 6010B	11A0451	0.79	0.99	**120**	0.985	01/05/11	01/06/11	
eryllium	EPA 6010B	11A0451	0.20	0.49	**0.63**	0.985	01/05/11	01/06/11	
admium	EPA 6010B	11A0451	0.20	0.49	ND	0.985	01/05/11	01/06/11	
Chromium	EPA 6010B	11A0451	0.30	0.99	**24**	0.985	01/05/11	01/06/11	
obalt	EPA 6010B	11A0451	0.30	0.99	**6.9**	0.985	01/05/11	01/06/11	
opper	EPA 6010B	11A0451	0.37	2.0	**16**	0.985	01/05/11	01/06/11	
Lead	EPA 6010B	11A0451	0.49	2.0	**5.7**	0.985	01/05/11	01/06/11	
Molybdenum	EPA 6010B	11A0451	0.20	2.0	**0.65**	0.985	01/05/11	01/06/11	J
ickel	EPA 6010B	11A0451	0.20	2.0	**15**	0.985	01/05/11	01/06/11	
elenium	EPA 6010B	11A0451	0.99	2.0	**1.0**	0.985	01/05/11	01/06/11	J
Silver	EPA 6010B	11A0451	0.79	0.99	ND	0.985	01/05/11	01/06/11	
hallium	EPA 6010B	11A0451	0.79	9.9	**1.3**	0.985	01/05/11	01/06/11	J
anadium	EPA 6010B	11A0451	0.30	0.99	**49**	0.985	01/05/11	01/06/11	
Zinc	EPA 6010B	11A0451	0.74	4.9	**37**	0.985	01/05/11	01/06/11	

estAmerica Irvine

Lena Davidkova
Project Manager

The results pertain only to the samples tested in the laboratory. This report shall not be reproduced, except in full, without written permission from TestAmerica.

TestAmerica
THE LEADER IN ENVIRONMENTAL TESTING
17461 Derian Avenue. Suite 100, Irvine, CA 92614 (949) 261-1022 Fax:(949) 260-3297

SAIC - Brea - Chevron
590 West Central Avenue, Suite I
Brea, CA 92821-3034
Attention: Steve Targanyan

Project ID: CVX 100-1654 601 S. Vail Ave. Montebello, CA

Report Number: IUA0229

Sampled: 01/04/11
Received: 01/04/11

POTENTIAL STLC / TCLP / TTLC LIMITS EXCEEDANCE

Analyte	Units	Sample Result	STLC Max. Limit mg/L (ppm)	TTLC Max. Limit mg/Kg (ppm)	TCLP Max. Limit mg/L (ppm)
IUA0229-01 (COMP-1-S-110104 - Soil)					
Mercury	mg/kg	ND	0.20	20	0.20
Antimony	mg/kg	1.4	15	500	
Arsenic	mg/kg	22	5.0	500	5.0
Barium	mg/kg	120	100	10000	100
Beryllium	mg/kg	0.63	0.75	75	
Cadmium	mg/kg	ND	1.0	100	1.0
Chromium	mg/kg	24	5.0	2500	5.0
Cobalt	mg/kg	6.9	80	8000	
Copper	mg/kg	16	25	2500	
Lead	mg/kg	5.7	5.0	1000	5.0
Molybdenum	mg/kg	0.65	350	3500	
Nickel	mg/kg	15	20	2000	
Selenium	mg/kg	1.0	1.0	100	1.0
Silver	mg/kg	ND	5.0	500	5.0
Thallium	mg/kg	1.3	7.0	700	
Vanadium	mg/kg	49	24	2400	
Zinc	mg/kg	37	250	5000	

TestAmerica Irvine

Lena Davidkova
Project Manager

The results pertain only to the samples tested in the laboratory. This report shall not be reproduced, except in full, without written permission from TestAmerica.

TestAmerica
THE LEADER IN ENVIRONMENTAL TESTING
17461 Derian Avenue. Suite 100, Irvine, CA 92614 (949) 261-1022 Fax:(949) 260-3297

SAIC - Brea - Chevron
590 West Central Avenue, Suite I
Brea, CA 92821-3034
Attention: Steve Targanyan

Project ID: CVX 100-1654 601 S. Vail Ave. Montebello, CA
Report Number: IUA0229
Sampled: 01/04/11
Received: 01/04/11

METHOD BLANK/QC DATA

EXTRACTABLE FUEL HYDROCARBONS (CADHS/8015B)

Analyte	Result	Reporting Limit	MDL	Units	Spike Level	Source Result	%REC	%REC Limits	RPD	RPD Limit	Data Qualifiers
Batch: 11A0353 Extracted: 01/05/11											
Blank Analyzed: 01/05/2011 (11A0353-BLK1)											
DRO (C13-C22)	ND	5.0	3.5	mg/kg							
ORO (C23-C40)	ND	5.0	3.5	mg/kg							
TPH (C13 - C40)	ND	5.0	3.5	mg/kg							
EFH (C10 - C28)	ND	5.0	3.5	mg/kg							
Surrogate: n-Octacosane	*4.57*			*mg/kg*	*6.67*		*68*	*40-140*			
LCS Analyzed: 01/05/2011 (11A0353-BS1)											
EFH (C10 - C28)	21.2	5.0	3.5	mg/kg	33.3		64	45-115			
Surrogate: n-Octacosane	*4.45*			*mg/kg*	*6.67*		*67*	*40-140*			
Matrix Spike Analyzed: 01/05/2011 (11A0353-MS1)						**Source: IUA0178-01**					
EFH (C10 - C28)	21.4	5.0	3.5	mg/kg	33.3	ND	64	40-120			
Surrogate: n-Octacosane	*4.51*			*mg/kg*	*6.67*		*68*	*40-140*			
Matrix Spike Dup Analyzed: 01/05/2011 (11A0353-MSD1)						**Source: IUA0178-01**					
EFH (C10 - C28)	24.3	5.0	3.5	mg/kg	33.3	ND	73	40-120	13	30	
Surrogate: n-Octacosane	*5.09*			*mg/kg*	*6.67*		*76*	*40-140*			

TestAmerica Irvine

Lena Davidkova
Project Manager

The results pertain only to the samples tested in the laboratory. This report shall not be reproduced, except in full, without written permission from TestAmerica.

TestAmerica
THE LEADER IN ENVIRONMENTAL TESTING
17461 Derian Avenue. Suite 100, Irvine, CA 92614 (949) 261-1022 Fax:(949) 260-3297

SAIC - Brea - Chevron
590 West Central Avenue, Suite I
Brea, CA 92821-3034
Attention: Steve Targanyan

Project ID: CVX 100-1654 601 S. Vail Ave. Montebello, CA

Report Number: IUA0229

Sampled: 01/04/11
Received: 01/04/11

METHOD BLANK/QC DATA

VOLATILE FUEL HYDROCARBONS (EPA 5030/CADHS Mod. 8015)

Analyte	Result	Reporting Limit	MDL	Units	Spike Level	Source Result	%REC	%REC Limits	RPD	RPD Limit	Data Qualifiers
Batch: 11A0355 Extracted: 01/05/11											
Blank Analyzed: 01/05/2011 (11A0355-BLK1)											
GRO (C4 - C12)	ND	0.40	0.15	mg/kg							
Surrogate: 4-BFB (FID)	*0.0217*			*mg/kg*	*0.0200*		*108*	*65-140*			
LCS Analyzed: 01/05/2011 (11A0355-BS1)											
GRO (C4 - C12)	1.64	0.40	0.15	mg/kg	1.60		103	70-135			
Surrogate: 4-BFB (FID)	*0.0386*			*mg/kg*	*0.0200*		*193*	*65-140*			*Z2*
Matrix Spike Analyzed: 01/05/2011 (11A0355-MS1)					**Source: IUA0178-02**						
GRO (C4 - C12)	0.508	0.39	0.15	mg/kg	0.427	ND	119	60-140			
Surrogate: 4-BFB (FID)	*0.0211*			*mg/kg*	*0.0194*		*109*	*65-140*			
Matrix Spike Dup Analyzed: 01/05/2011 (11A0355-MSD1)					**Source: IUA0178-02**						
GRO (C4 - C12)	0.460	0.38	0.14	mg/kg	0.419	ND	110	60-140	10	30	
Surrogate: 4-BFB (FID)	*0.0202*			*mg/kg*	*0.0190*		*106*	*65-140*			

TestAmerica Irvine

Lena Davidkova
Project Manager

The results pertain only to the samples tested in the laboratory. This report shall not be reproduced, except in full, without written permission from TestAmerica.

TestAmerica
THE LEADER IN ENVIRONMENTAL TESTING
17461 Derian Avenue. Suite 100, Irvine, CA 92614 (949) 261-1022 Fax:(949) 260-3297

SAIC - Brea - Chevron
590 West Central Avenue, Suite I
Brea, CA 92821-3034
Attention: Steve Targanyan

Project ID: CVX 100-1654 601 S. Vail Ave. Montebello, CA
Report Number: IUA0229
Sampled: 01/04/11
Received: 01/04/11

METHOD BLANK/QC DATA

VOLATILE FUEL HYDROCARBONS BY GC/MS (CA LUFT)

Analyte	Result	Reporting Limit	MDL	Units	Spike Level	Source Result	%REC	%REC Limits	RPD	RPD Limit	Data Qualifiers
Batch: 11A0322 Extracted: 01/05/11											
Blank Analyzed: 01/05/2011 (11A0322-BLK1)											
Volatile Fuel Hydrocarbons (C4-C12)	ND	0.10	0.060	mg/kg							
Surrogate: Dibromofluoromethane	*0.0504*			*mg/kg*	*0.0500*		*101*	*80-125*			
Surrogate: Toluene-d8	*0.0538*			*mg/kg*	*0.0500*		*108*	*80-120*			
Surrogate: 4-Bromofluorobenzene	*0.0481*			*mg/kg*	*0.0500*		*96*	*80-120*			
LCS Analyzed: 01/05/2011 (11A0322-BS2)											
Volatile Fuel Hydrocarbons (C4-C12)	1.18	0.10	0.060	mg/kg	1.00		118	60-135			
Surrogate: Dibromofluoromethane	*0.0506*			*mg/kg*	*0.0500*		*101*	*80-125*			
Surrogate: Toluene-d8	*0.0537*			*mg/kg*	*0.0500*		*107*	*80-120*			
Surrogate: 4-Bromofluorobenzene	*0.0491*			*mg/kg*	*0.0500*		*98*	*80-120*			
Matrix Spike Analyzed: 01/05/2011 (11A0322-MS1)					**Source: IUA0229-01**						
Volatile Fuel Hydrocarbons (C4-C12)	2.43	0.099	0.059	mg/kg	3.40	ND	71	50-140			
Surrogate: Dibromofluoromethane	*0.0496*			*mg/kg*	*0.0493*		*101*	*80-125*			
Surrogate: Toluene-d8	*0.0538*			*mg/kg*	*0.0493*		*109*	*80-120*			
Surrogate: 4-Bromofluorobenzene	*0.0472*			*mg/kg*	*0.0493*		*96*	*80-120*			
Matrix Spike Dup Analyzed: 01/05/2011 (11A0322-MSD1)					**Source: IUA0229-01**						
Volatile Fuel Hydrocarbons (C4-C12)	2.35	0.099	0.059	mg/kg	3.42	ND	69	50-140	3	25	
Surrogate: Dibromofluoromethane	*0.0492*			*mg/kg*	*0.0495*		*99*	*80-125*			
Surrogate: Toluene-d8	*0.0536*			*mg/kg*	*0.0495*		*108*	*80-120*			
Surrogate: 4-Bromofluorobenzene	*0.0472*			*mg/kg*	*0.0495*		*95*	*80-120*			

TestAmerica Irvine

Lena Davidkova
Project Manager

The results pertain only to the samples tested in the laboratory. This report shall not be reproduced, except in full, without written permission from TestAmerica.

TestAmerica
THE LEADER IN ENVIRONMENTAL TESTING
17461 Derian Avenue. Suite 100, Irvine, CA 92614 (949) 261-1022 Fax:(949) 260-3297

SAIC - Brea - Chevron
590 West Central Avenue, Suite I
Brea, CA 92821-3034
Attention: Steve Targanyan

Project ID: CVX 100-1654 601 S. Vail Ave. Montebello, CA
Report Number: IUA0229
Sampled: 01/04/11
Received: 01/04/11

METHOD BLANK/QC DATA

VOLATILE ORGANICS with OXYGENATES by GC/MS (EPA 8260B)

Analyte	Result	Reporting Limit	MDL	Units	Spike Level	Source Result	%REC	%REC Limits	RPD	RPD Limit	Data Qualifiers
Batch: 11A0322 Extracted: 01/05/11											
Blank Analyzed: 01/05/2011 (11A0322-BLK1)											
Benzene	ND	0.0020	0.00050	mg/kg							
Bromobenzene	ND	0.0050	0.00084	mg/kg							
Bromochloromethane	ND	0.0050	0.00090	mg/kg							
Bromodichloromethane	ND	0.0020	0.00050	mg/kg							
Bromoform	ND	0.0050	0.00080	mg/kg							
Bromomethane	ND	0.0050	0.00092	mg/kg							
n-Butylbenzene	ND	0.0050	0.00072	mg/kg							
sec-Butylbenzene	ND	0.0050	0.00067	mg/kg							
tert-Butylbenzene	ND	0.0050	0.00062	mg/kg							
Carbon tetrachloride	ND	0.0050	0.00050	mg/kg							
Chlorobenzene	ND	0.0020	0.00052	mg/kg							
Chloroethane	ND	0.0050	0.0015	mg/kg							
Chloroform	ND	0.0020	0.00050	mg/kg							
Chloromethane	ND	0.0050	0.0010	mg/kg							
2-Chlorotoluene	ND	0.0050	0.00087	mg/kg							
4-Chlorotoluene	ND	0.0050	0.00074	mg/kg							
1,2-Dibromo-3-chloropropane	ND	0.0050	0.0015	mg/kg							
Dibromochloromethane	ND	0.0020	0.00070	mg/kg							
1,2-Dibromoethane (EDB)	ND	0.0020	0.00080	mg/kg							
Dibromomethane	ND	0.0020	0.00090	mg/kg							
1,2-Dichlorobenzene	ND	0.0020	0.00095	mg/kg							
1,3-Dichlorobenzene	ND	0.0020	0.00084	mg/kg							
1,4-Dichlorobenzene	ND	0.0020	0.00094	mg/kg							
Dichlorodifluoromethane	ND	0.0050	0.0015	mg/kg							
1,1-Dichloroethane	ND	0.0020	0.00050	mg/kg							
1,2-Dichloroethane	ND	0.0020	0.00080	mg/kg							
1,1-Dichloroethene	ND	0.0050	0.00060	mg/kg							
cis-1,2-Dichloroethene	ND	0.0020	0.00083	mg/kg							
trans-1,2-Dichloroethene	ND	0.0020	0.00070	mg/kg							
1,2-Dichloropropane	ND	0.0020	0.00080	mg/kg							
1,3-Dichloropropane	ND	0.0020	0.00063	mg/kg							
2,2-Dichloropropane	ND	0.0020	0.00060	mg/kg							
cis-1,3-Dichloropropene	ND	0.0020	0.00044	mg/kg							
trans-1,3-Dichloropropene	ND	0.0020	0.00061	mg/kg							
1,1-Dichloropropene	ND	0.0020	0.00040	mg/kg							

TestAmerica Irvine

Lena Davidkova
Project Manager

The results pertain only to the samples tested in the laboratory. This report shall not be reproduced, except in full, without written permission from TestAmerica.

TestAmerica
THE LEADER IN ENVIRONMENTAL TESTING
17461 Derian Avenue. Suite 100, Irvine, CA 92614 (949) 261-1022 Fax:(949) 260-3297

SAIC - Brea - Chevron
590 West Central Avenue, Suite I
Brea, CA 92821-3034
Attention: Steve Targanyan

Project ID: CVX 100-1654 601 S. Vail Ave. Montebello, CA
Report Number: IUA0229
Sampled: 01/04/11
Received: 01/04/11

METHOD BLANK/QC DATA

VOLATILE ORGANICS with OXYGENATES by GC/MS (EPA 8260B)

Analyte	Result	Reporting Limit	MDL	Units	Spike Level	Source Result	%REC	%REC Limits	RPD	RPD Limit	Data Qualifiers
Batch: 11A0322 Extracted: 01/05/11											
Blank Analyzed: 01/05/2011 (11A0322-BLK1)											
Ethylbenzene	ND	0.0020	0.00050	mg/kg							
Hexachlorobutadiene	ND	0.0050	0.00080	mg/kg							
Isopropylbenzene	ND	0.0020	0.00054	mg/kg							
p-Isopropyltoluene	ND	0.0020	0.00072	mg/kg							
Methylene chloride	ND	0.020	0.0065	mg/kg							
Naphthalene	ND	0.0050	0.0011	mg/kg							
n-Propylbenzene	ND	0.0020	0.00061	mg/kg							
Styrene	ND	0.0020	0.00058	mg/kg							
1,1,1,2-Tetrachloroethane	ND	0.0050	0.00057	mg/kg							
1,1,2,2-Tetrachloroethane	ND	0.0020	0.00086	mg/kg							
Tetrachloroethene	ND	0.0020	0.00049	mg/kg							
Toluene	ND	0.0020	0.00050	mg/kg							
1,2,3-Trichlorobenzene	ND	0.0050	0.0010	mg/kg							
1,2,4-Trichlorobenzene	ND	0.0050	0.0010	mg/kg							
1,1,1-Trichloroethane	ND	0.0020	0.00070	mg/kg							
1,1,2-Trichloroethane	ND	0.0020	0.00087	mg/kg							
Trichloroethene	ND	0.0020	0.00050	mg/kg							
Trichlorofluoromethane	ND	0.0050	0.00054	mg/kg							
1,2,3-Trichloropropane	ND	0.010	0.0010	mg/kg							
1,2,4-Trimethylbenzene	ND	0.0020	0.00078	mg/kg							
1,3,5-Trimethylbenzene	ND	0.0020	0.00063	mg/kg							
Vinyl chloride	ND	0.0050	0.00091	mg/kg							
m,p-Xylenes	ND	0.0020	0.00080	mg/kg							
o-Xylene	ND	0.0020	0.00050	mg/kg							
Xylenes, Total	ND	0.0040	0.0013	mg/kg							
Di-isopropyl Ether (DIPE)	ND	0.0050	0.00050	mg/kg							
Ethyl tert-Butyl Ether (ETBE)	ND	0.0050	0.00058	mg/kg							
Methyl-tert-butyl Ether (MTBE)	ND	0.0050	0.0010	mg/kg							
tert-Amyl Methyl Ether (TAME)	ND	0.0050	0.00064	mg/kg							
t-Butanol (TBA)	ND	0.10	0.010	mg/kg							
Surrogate: 4-Bromofluorobenzene	*0.0481*			*mg/kg*	*0.0500*		*96*	*80-120*			
Surrogate: Dibromofluoromethane	*0.0504*			*mg/kg*	*0.0500*		*101*	*80-125*			
Surrogate: Toluene-d8	*0.0538*			*mg/kg*	*0.0500*		*108*	*80-120*			

TestAmerica Irvine

Lena Davidkova
Project Manager

The results pertain only to the samples tested in the laboratory. This report shall not be reproduced, except in full, without written permission from TestAmerica.

17461 Derian Avenue. Suite 100, Irvine, CA 92614 (949) 261-1022 Fax:(949) 260-3297

SAIC - Brea - Chevron
590 West Central Avenue, Suite I
Brea, CA 92821-3034
Attention: Steve Targanyan

Project ID: CVX 100-1654 601 S. Vail Ave. Montebello, CA

Report Number: IUA0229

Sampled: 01/04/11
Received: 01/04/11

METHOD BLANK/QC DATA

VOLATILE ORGANICS with OXYGENATES by GC/MS (EPA 8260B)

Analyte	Result	Reporting Limit	MDL	Units	Spike Level	Source Result	%REC	%REC Limits	RPD	RPD Limit	Data Qualifiers
Batch: 11A0322 Extracted: 01/05/11											
LCS Analyzed: 01/05/2011 (11A0322-BS1)											
Benzene	0.0548	0.0020	0.00050	mg/kg	0.0500		110	65-120			
Bromobenzene	0.0557	0.0050	0.00084	mg/kg	0.0500		111	75-120			
Bromochloromethane	0.0552	0.0050	0.00090	mg/kg	0.0500		110	70-135			
Bromodichloromethane	0.0584	0.0020	0.00050	mg/kg	0.0500		117	70-135			
Bromoform	0.0469	0.0050	0.00080	mg/kg	0.0500		94	55-135			
Bromomethane	0.0555	0.0050	0.00092	mg/kg	0.0500		111	60-145			
n-Butylbenzene	0.0518	0.0050	0.00072	mg/kg	0.0500		104	70-130			
sec-Butylbenzene	0.0561	0.0050	0.00067	mg/kg	0.0500		112	70-125			
tert-Butylbenzene	0.0571	0.0050	0.00062	mg/kg	0.0500		114	70-125			
Carbon tetrachloride	0.0579	0.0050	0.00050	mg/kg	0.0500		116	65-140			
Chlorobenzene	0.0492	0.0020	0.00052	mg/kg	0.0500		98	75-120			
Chloroethane	0.0503	0.0050	0.0015	mg/kg	0.0500		101	60-140			
Chloroform	0.0528	0.0020	0.00050	mg/kg	0.0500		106	70-130			
Chloromethane	0.0452	0.0050	0.0010	mg/kg	0.0500		90	45-145			
2-Chlorotoluene	0.0541	0.0050	0.00087	mg/kg	0.0500		108	70-125			
4-Chlorotoluene	0.0548	0.0050	0.00074	mg/kg	0.0500		110	75-125			
1,2-Dibromo-3-chloropropane	0.0627	0.0050	0.0015	mg/kg	0.0500		125	50-135			
Dibromochloromethane	0.0510	0.0020	0.00070	mg/kg	0.0500		102	65-140			
1,2-Dibromoethane (EDB)	0.0552	0.0020	0.00080	mg/kg	0.0500		110	70-130			
Dibromomethane	0.0564	0.0020	0.00090	mg/kg	0.0500		113	70-130			
1,2-Dichlorobenzene	0.0536	0.0020	0.00095	mg/kg	0.0500		107	75-120			
1,3-Dichlorobenzene	0.0543	0.0020	0.00084	mg/kg	0.0500		109	75-125			
1,4-Dichlorobenzene	0.0522	0.0020	0.00094	mg/kg	0.0500		104	75-120			
Dichlorodifluoromethane	0.0406	0.0050	0.0015	mg/kg	0.0500		81	35-160			
1,1-Dichloroethane	0.0536	0.0020	0.00050	mg/kg	0.0500		107	70-130			
1,2-Dichloroethane	0.0596	0.0020	0.00080	mg/kg	0.0500		119	60-140			
1,1-Dichloroethene	0.0557	0.0050	0.00060	mg/kg	0.0500		111	70-125			
cis-1,2-Dichloroethene	0.0578	0.0020	0.00083	mg/kg	0.0500		116	70-125			
trans-1,2-Dichloroethene	0.0556	0.0020	0.00070	mg/kg	0.0500		111	70-125			
1,2-Dichloropropane	0.0554	0.0020	0.00080	mg/kg	0.0500		111	70-130			
1,3-Dichloropropane	0.0540	0.0020	0.00063	mg/kg	0.0500		108	70-125			
2,2-Dichloropropane	0.0604	0.0020	0.00060	mg/kg	0.0500		121	60-145			
cis-1,3-Dichloropropene	0.0617	0.0020	0.00044	mg/kg	0.0500		123	75-125			
trans-1,3-Dichloropropene	0.0663	0.0020	0.00061	mg/kg	0.0500		133	70-135			
1,1-Dichloropropene	0.0566	0.0020	0.00040	mg/kg	0.0500		113	70-130			

TestAmerica Irvine

Lena Davidkova
Project Manager

The results pertain only to the samples tested in the laboratory. This report shall not be reproduced, except in full, without written permission from TestAmerica.

TestAmerica
THE LEADER IN ENVIRONMENTAL TESTING
17461 Derian Avenue. Suite 100, Irvine, CA 92614 (949) 261-1022 Fax:(949) 260-3297

SAIC - Brea - Chevron
590 West Central Avenue, Suite I
Brea, CA 92821-3034
Attention: Steve Targanyan

Project ID: CVX 100-1654 601 S. Vail Ave. Montebello, CA
Report Number: IUA0229
Sampled: 01/04/11
Received: 01/04/11

METHOD BLANK/QC DATA

VOLATILE ORGANICS with OXYGENATES by GC/MS (EPA 8260B)

Analyte	Result	Reporting Limit	MDL	Units	Spike Level	Source Result	%REC	%REC Limits	RPD	RPD Limit	Data Qualifiers
Batch: 11A0322 Extracted: 01/05/11											
CS Analyzed: 01/05/2011 (11A0322-BS1)											
Ethylbenzene	0.0509	0.0020	0.00050	mg/kg	0.0500		102	70-125			
Hexachlorobutadiene	0.0532	0.0050	0.00080	mg/kg	0.0500		106	60-135			
Isopropylbenzene	0.0536	0.0020	0.00054	mg/kg	0.0500		107	75-130			
Isopropyltoluene	0.0566	0.0020	0.00072	mg/kg	0.0500		113	75-125			
Methylene chloride	0.0507	0.020	0.0065	mg/kg	0.0500		101	55-135			
Naphthalene	0.0598	0.0050	0.0011	mg/kg	0.0500		120	55-135			
Propylbenzene	0.0558	0.0020	0.00061	mg/kg	0.0500		112	70-130			
Styrene	0.0552	0.0020	0.00058	mg/kg	0.0500		110	75-130			
1,1,1,2-Tetrachloroethane	0.0533	0.0050	0.00057	mg/kg	0.0500		107	70-130			
1,1,2,2-Tetrachloroethane	0.0602	0.0020	0.00086	mg/kg	0.0500		120	55-140			
Tetrachloroethene	0.0500	0.0020	0.00049	mg/kg	0.0500		100	70-125			
Toluene	0.0541	0.0020	0.00050	mg/kg	0.0500		108	70-125			
1,2,3-Trichlorobenzene	0.0556	0.0050	0.0010	mg/kg	0.0500		111	60-130			
1,2,4-Trichlorobenzene	0.0563	0.0050	0.0010	mg/kg	0.0500		113	70-135			
1,1,1-Trichloroethane	0.0595	0.0020	0.00070	mg/kg	0.0500		119	65-135			
1,1,2-Trichloroethane	0.0572	0.0020	0.00087	mg/kg	0.0500		114	65-135			
Trichloroethene	0.0520	0.0020	0.00050	mg/kg	0.0500		104	70-125			
Trichlorofluoromethane	0.0573	0.0050	0.00054	mg/kg	0.0500		115	60-145			
1,2,3-Trichloropropane	0.0597	0.010	0.0010	mg/kg	0.0500		119	60-135			
1,2,4-Trimethylbenzene	0.0569	0.0020	0.00078	mg/kg	0.0500		114	70-125			
1,3,5-Trimethylbenzene	0.0573	0.0020	0.00063	mg/kg	0.0500		115	70-125			
Vinyl chloride	0.0532	0.0050	0.00091	mg/kg	0.0500		106	55-135			
m,p-Xylenes	0.106	0.0020	0.00080	mg/kg	0.100		106	70-125			
o-Xylene	0.0544	0.0020	0.00050	mg/kg	0.0500		109	70-125			
Xylenes, Total	0.161	0.0040	0.0013	mg/kg	0.150		107	70-125			
Di-isopropyl Ether (DIPE)	0.0515	0.0050	0.00050	mg/kg	0.0500		103	60-140			
Ethyl tert-Butyl Ether (ETBE)	0.0559	0.0050	0.00058	mg/kg	0.0500		112	60-140			
Methyl-tert-butyl Ether (MTBE)	0.0621	0.0050	0.0010	mg/kg	0.0500		124	60-140			
tert-Amyl Methyl Ether (TAME)	0.0635	0.0050	0.00064	mg/kg	0.0500		127	60-145			
t-Butanol (TBA)	0.237	0.10	0.010	mg/kg	0.250		95	70-135			
Surrogate: 4-Bromofluorobenzene	*0.0482*			*mg/kg*	*0.0500*		*96*	*80-120*			
Surrogate: Dibromofluoromethane	*0.0513*			*mg/kg*	*0.0500*		*103*	*80-125*			
Surrogate: Toluene-d8	*0.0536*			*mg/kg*	*0.0500*		*107*	*80-120*			

TestAmerica Irvine

Lena Davidkova
Project Manager

The results pertain only to the samples tested in the laboratory. This report shall not be reproduced, except in full, without written permission from TestAmerica.

TestAmerica
THE LEADER IN ENVIRONMENTAL TESTING
17461 Derian Avenue. Suite 100, Irvine, CA 92614 (949) 261-1022 Fax:(949) 260-3297

SAIC - Brea - Chevron
590 West Central Avenue, Suite I
Brea, CA 92821-3034
Attention: Steve Targanyan

Project ID: CVX 100-1654 601 S. Vail Ave. Montebello, CA

Report Number: IUA0229

Sampled: 01/04/11
Received: 01/04/11

METHOD BLANK/QC DATA

VOLATILE ORGANICS with OXYGENATES by GC/MS (EPA 8260B)

Analyte	Result	Reporting Limit	MDL	Units	Spike Level	Source Result	%REC	%REC Limits	RPD	RPD Limit	Data Qualifiers
Batch: 11A0322 Extracted: 01/05/11											
Matrix Spike Analyzed: 01/05/2011 (11A0322-MS1)					**Source: IUA0229-01**						
Benzene	0.0536	0.0020	0.00049	mg/kg	0.0493	ND	109	65-130			
Bromobenzene	0.0533	0.0049	0.00083	mg/kg	0.0493	ND	108	65-140			
Bromochloromethane	0.0520	0.0049	0.00089	mg/kg	0.0493	ND	106	65-145			
Bromodichloromethane	0.0572	0.0020	0.00049	mg/kg	0.0493	ND	116	65-145			
Bromoform	0.0448	0.0049	0.00079	mg/kg	0.0493	ND	91	50-145			
Bromomethane	0.0506	0.0049	0.00091	mg/kg	0.0493	ND	103	60-155			
n-Butylbenzene	0.0493	0.0049	0.00071	mg/kg	0.0493	ND	100	55-145			
sec-Butylbenzene	0.0538	0.0049	0.00066	mg/kg	0.0493	ND	109	60-135			
tert-Butylbenzene	0.0557	0.0049	0.00061	mg/kg	0.0493	ND	113	60-140			
Carbon tetrachloride	0.0575	0.0049	0.00049	mg/kg	0.0493	ND	117	60-145			
Chlorobenzene	0.0478	0.0020	0.00051	mg/kg	0.0493	ND	97	70-130			
Chloroethane	0.0477	0.0049	0.0015	mg/kg	0.0493	ND	97	60-150			
Chloroform	0.0502	0.0020	0.00049	mg/kg	0.0493	ND	102	65-135			
Chloromethane	0.0429	0.0049	0.00099	mg/kg	0.0493	ND	87	40-145			
2-Chlorotoluene	0.0526	0.0049	0.00086	mg/kg	0.0493	ND	107	60-135			
4-Chlorotoluene	0.0526	0.0049	0.00073	mg/kg	0.0493	ND	107	65-135			
1,2-Dibromo-3-chloropropane	0.0600	0.0049	0.0015	mg/kg	0.0493	ND	122	40-150			
Dibromochloromethane	0.0493	0.0020	0.00069	mg/kg	0.0493	ND	100	60-145			
1,2-Dibromoethane (EDB)	0.0532	0.0020	0.00079	mg/kg	0.0493	ND	108	65-140			
Dibromomethane	0.0552	0.0020	0.00089	mg/kg	0.0493	ND	112	65-140			
1,2-Dichlorobenzene	0.0510	0.0020	0.00094	mg/kg	0.0493	ND	103	70-130			
1,3-Dichlorobenzene	0.0527	0.0020	0.00083	mg/kg	0.0493	ND	107	70-130			
1,4-Dichlorobenzene	0.0505	0.0020	0.00093	mg/kg	0.0493	ND	102	70-130			
Dichlorodifluoromethane	0.0387	0.0049	0.0015	mg/kg	0.0493	ND	79	30-160			
1,1-Dichloroethane	0.0508	0.0020	0.00049	mg/kg	0.0493	ND	103	65-135			
1,2-Dichloroethane	0.0578	0.0020	0.00079	mg/kg	0.0493	ND	117	60-150			
1,1-Dichloroethene	0.0534	0.0049	0.00059	mg/kg	0.0493	ND	108	65-135			
cis-1,2-Dichloroethene	0.0549	0.0020	0.00082	mg/kg	0.0493	ND	111	65-135			
trans-1,2-Dichloroethene	0.0533	0.0020	0.00069	mg/kg	0.0493	ND	108	70-135			
1,2-Dichloropropane	0.0536	0.0020	0.00079	mg/kg	0.0493	ND	109	65-130			
1,3-Dichloropropane	0.0522	0.0020	0.00062	mg/kg	0.0493	ND	106	65-140			
2,2-Dichloropropane	0.0590	0.0020	0.00059	mg/kg	0.0493	ND	120	65-150			
cis-1,3-Dichloropropene	0.0600	0.0020	0.00043	mg/kg	0.0493	ND	122	70-135			
trans-1,3-Dichloropropene	0.0648	0.0020	0.00060	mg/kg	0.0493	ND	131	60-145			
1,1-Dichloropropene	0.0559	0.0020	0.00039	mg/kg	0.0493	ND	113	65-135			

TestAmerica Irvine

Lena Davidkova
Project Manager

The results pertain only to the samples tested in the laboratory. This report shall not be reproduced, except in full, without written permission from TestAmerica.

TestAmerica
THE LEADER IN ENVIRONMENTAL TESTING
17461 Derian Avenue. Suite 100, Irvine, CA 92614 (949) 261-1022 Fax:(949) 260-3297

SAIC - Brea - Chevron
590 West Central Avenue, Suite I
Brea, CA 92821-3034
Attention: Steve Targanyan

Project ID: CVX 100-1654 601 S. Vail Ave. Montebello, CA
Report Number: IUA0229
Sampled: 01/04/11
Received: 01/04/11

METHOD BLANK/QC DATA

VOLATILE ORGANICS with OXYGENATES by GC/MS (EPA 8260B)

Analyte	Result	Reporting Limit	MDL	Units	Spike Level	Source Result	%REC	%REC Limits	RPD	RPD Limit	Data Qualifiers
Batch: 11A0322 Extracted: 01/05/11											
Matrix Spike Analyzed: 01/05/2011 (11A0322-MS1)					**Source: IUA0229-01**						
Ethylbenzene	0.0497	0.0020	0.00049	mg/kg	0.0493	ND	101	70-135			
Hexachlorobutadiene	0.0451	0.0049	0.00079	mg/kg	0.0493	ND	91	50-145			
Isopropylbenzene	0.0520	0.0020	0.00053	mg/kg	0.0493	ND	105	70-145			
Isopropyltoluene	0.0549	0.0020	0.00071	mg/kg	0.0493	ND	111	60-140			
Methylene chloride	0.0490	0.020	0.0064	mg/kg	0.0493	ND	99	55-145			
Naphthalene	0.0555	0.0049	0.0011	mg/kg	0.0493	ND	112	40-150			
Propylbenzene	0.0541	0.0020	0.00060	mg/kg	0.0493	ND	110	65-140			
Styrene	0.0528	0.0020	0.00057	mg/kg	0.0493	ND	107	70-140			
1,1,1,2-Tetrachloroethane	0.0508	0.0049	0.00056	mg/kg	0.0493	ND	103	65-145			
1,1,2,2-Tetrachloroethane	0.0582	0.0020	0.00085	mg/kg	0.0493	ND	118	40-160			
Tetrachloroethene	0.0500	0.0020	0.00048	mg/kg	0.0493	ND	101	65-135			
Toluene	0.0535	0.0020	0.00049	mg/kg	0.0493	ND	108	70-130			
1,2,3-Trichlorobenzene	0.0500	0.0049	0.00099	mg/kg	0.0493	ND	101	45-145			
1,2,4-Trichlorobenzene	0.0507	0.0049	0.00099	mg/kg	0.0493	ND	103	50-140			
1,1,1-Trichloroethane	0.0563	0.0020	0.00069	mg/kg	0.0493	ND	114	65-145			
1,1,2-Trichloroethane	0.0562	0.0020	0.00086	mg/kg	0.0493	ND	114	65-140			
Trichloroethene	0.0505	0.0020	0.00049	mg/kg	0.0493	ND	102	65-140			
Trichlorofluoromethane	0.0547	0.0049	0.00053	mg/kg	0.0493	ND	111	55-155			
1,2,3-Trichloropropane	0.0577	0.0099	0.00099	mg/kg	0.0493	ND	117	50-150			
1,2,4-Trimethylbenzene	0.0549	0.0020	0.00077	mg/kg	0.0493	ND	111	65-140			
1,3,5-Trimethylbenzene	0.0551	0.0020	0.00062	mg/kg	0.0493	ND	112	65-135			
Vinyl chloride	0.0515	0.0049	0.00090	mg/kg	0.0493	ND	104	55-140			
m,p-Xylenes	0.104	0.0020	0.00079	mg/kg	0.0986	ND	105	70-130			
o-Xylene	0.0525	0.0020	0.00049	mg/kg	0.0493	ND	107	65-130			
Xylenes, Total	0.157	0.0039	0.0013	mg/kg	0.148	ND	106	70-125			
Di-isopropyl Ether (DIPE)	0.0478	0.0049	0.00049	mg/kg	0.0493	ND	97	60-150			
Ethyl tert-Butyl Ether (ETBE)	0.0526	0.0049	0.00057	mg/kg	0.0493	ND	107	60-145			
Methyl-tert-butyl Ether (MTBE)	0.0586	0.0049	0.00099	mg/kg	0.0493	ND	119	55-155			
tert-Amyl Methyl Ether (TAME)	0.0594	0.0049	0.00063	mg/kg	0.0493	ND	121	60-150			
t-Butanol (TBA)	0.231	0.099	0.0099	mg/kg	0.247	ND	94	65-145			
Surrogate: 4-Bromofluorobenzene	*0.0472*			*mg/kg*	*0.0493*		*96*	*80-120*			
Surrogate: Dibromofluoromethane	*0.0496*			*mg/kg*	*0.0493*		*101*	*80-125*			
Surrogate: Toluene-d8	*0.0538*			*mg/kg*	*0.0493*		*109*	*80-120*			

TestAmerica Irvine

Lena Davidkova
Project Manager

The results pertain only to the samples tested in the laboratory. This report shall not be reproduced, except in full, without written permission from TestAmerica.